

CWCB\_Block\_4

Detailed USGS National Geospatial Program  
Lidar Base Specification  
Version 1.2 Report

Quality level tested: QL2

Report generated on 2/10/2019

This document reports on compliance with the USGS National Geospatial Program Lidar Base Specification Version 1.2. The complete specification, which also contains a list of abbreviations, acronyms, and a glossary of related terms, can be found [here](#).

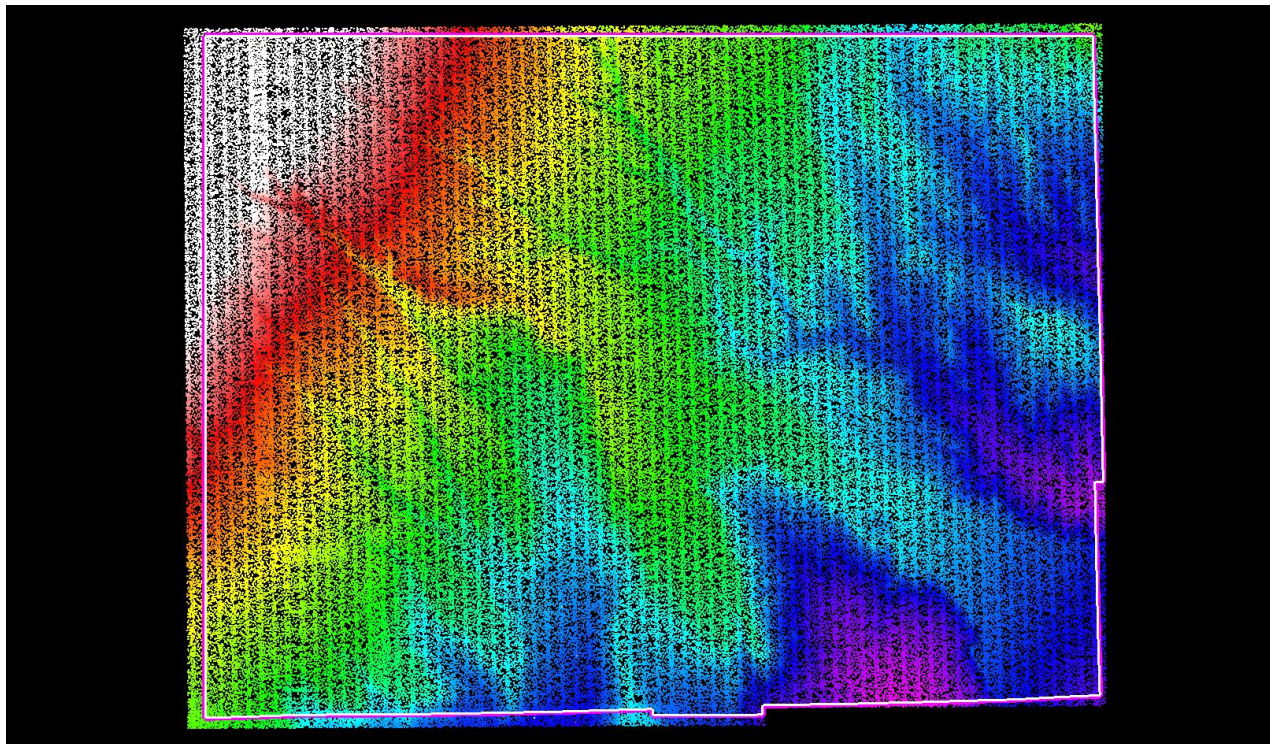
## *C-1 Report on Collection Area (Swath Data)*

The USGS Lidar Base Specification Version 1.2 states: "The defined project area (DPA) shall be buffered by a minimum of 100 meters (m) to create a buffered project area (BPA). Data collection is required for the full extent of the BPA. In order for all products to be consistent to the edge of the DPA, all products shall be generated to the full extent of the BPA. Because data and products are generated for the complete BPA, they shall also be delivered to the customer."

The purpose of this section is to show swath lidar coverage to the extent of a 100 meter buffer of the defined project area boundary.

[Data Source - Y:\Mapping\Projects\65219844\\_CWCB\\_Eastern\\_Colorado\Production\Final\\_Client\\_Deliverables\Block\\_4\point\\_cloud\Swath](#)

[Result Path - D:\00\\_CWCB\Block\\_4\Block\\_4\\_QC\C\\_1\CollectionArea\\_Swath.jpg](#)



White polygon is defined project area (DPA) boundary  
Purple polygon is buffered project area (BPA) boundary

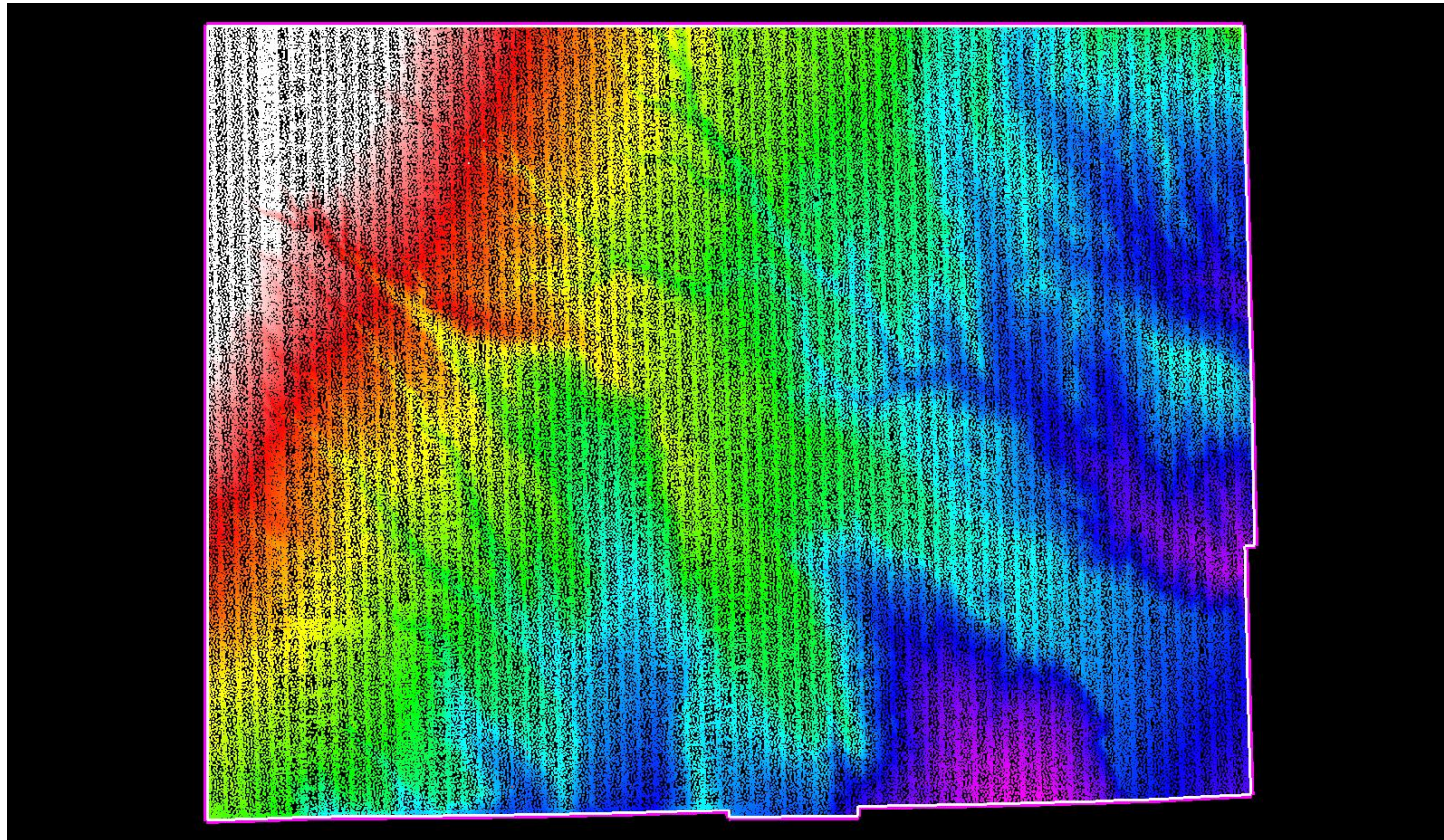


## *C-1 Report on Collection Area (Tiled Data)*

The purpose of this section is to show tiled lidar coverage to the extent of a 100 meter buffer of the defined project area boundary.

[Data Source - Y:\Mapping\Projects\65219844\\_CWCB\\_Eastern\\_Colorado\Production\Final\\_Client\\_Deliverables\Block\\_4\point\\_cloud\tilecls](#)

[Result Path - D:\00\\_CWCB\Block\\_4\Block\\_4\\_QC\C\\_1\CollectionArea\\_Tiles.jpg](#)



White polygon is defined project area (DPA) boundary  
Purple polygon is buffered project area (BPA) boundary

# C-2 Report on Multiple Discrete Returns (Swath Data)

The USGS Lidar Base Specification Version 1.2 states: "Deriving and delivering multiple discrete returns is required in all data collection efforts. Data collection shall be capable of at least three returns per pulse. Full waveform collection is acceptable and will be promoted; however, full waveform data are regarded as supplemental information."

The purpose of this section is to report on the presence and quantities of lidar returns in the LAS swath data. Empty return columns can indicate a collection or processing problem dealing with lidar return attribute information.

[Boresighted Files - Y:\Mapping\Projects\65219844\\_CWCB\\_Eastern\\_Colorado\Production\Final\\_Client\\_Deliverables\Block\\_4\point\\_cloud\Swath](#)

File	First return	Second return	Third return	Other returns	Total points
01008.las	273,796,769	436,066	31,002	290	274,264,127
01024.las	231,836,132	122,613	7,245	129	231,966,119
01029.las	209,141,814	44,074	2,360	21	209,188,269
01072.las	64,688,059	62,315	2,612	08	64,752,994
01073.las	215,595,248	197,785	9,757	74	215,802,864
01074.las	202,008,466	129,242	8,705	86	202,146,499
01075.las	231,906,427	182,738	9,690	67	232,098,922
01076.las	201,371,158	196,738	13,603	187	201,581,686
01077.las	229,257,151	176,275	16,389	254	229,450,069
01078.las	202,421,658	151,217	14,875	228	202,587,978
01079.las	227,411,359	227,570	19,645	210	227,658,784
01080.las	201,995,918	194,667	20,063	329	202,210,977
01085.las	200,305,777	115,081	9,183	141	200,430,182
01086.las	266,485,364	232,880	15,145	120	266,733,509
01087.las	203,839,425	243,399	19,044	283	204,102,151
01088.las	242,296,855	240,843	20,702	202	242,558,602
01089.las	203,733,975	463,795	42,002	646	204,240,418
01090.las	238,114,917	300,360	22,733	362	238,438,372
01091.las	206,415,454	50,924	4,828	129	206,471,335
01161.las	226,635,305	63,598	3,299	50	226,702,252
01162.las	209,155,489	118,707	7,294	94	209,281,584
01163.las	230,950,506	223,128	14,680	186	231,188,500
01164.las	152,081,492	43,292	1,699	77	152,126,560
01215.las	195,370,407	47,100	3,993	155	195,421,655
01216.las	229,454,602	108,527	9,626	286	229,573,041



*C-2 Report on Multiple Discrete Returns (Swath Data) - continued*

File	First return	Second return	Third return	Other returns	Total points
01217.las	200,609,730	77,265	5,662	129	200,692,786
01239.las	233,279,987	130,228	9,783	186	233,420,184
01240.las	209,390,779	52,969	3,310	49	209,447,107
01241.las	223,478,112	42,425	2,452	57	223,523,046
01242.las	199,905,195	94,331	6,743	128	200,006,397
01243.las	221,733,086	129,569	11,821	352	221,874,828
01291.las	17,685,210	3,885	03	00	17,689,098
02001.las	7,198,242	486	00	00	7,198,728
02004.las	226,070,535	232,610	26,528	916	226,330,589
02005.las	236,424,304	372,567	36,764	2,127	236,835,762
02007.las	208,095,322	89,018	6,526	274	208,191,140
02008.las	233,132,573	622,779	92,897	5,103	233,853,352
02009.las	207,793,654	628,217	52,098	2,004	208,475,973
02010.las	203,504,629	208,999	22,584	1,142	203,737,354
02014.las	234,202,913	627,581	43,036	1,438	234,874,968
02015.las	228,706,638	178,865	9,276	540	228,895,319
02016.las	22,172,547	31,246	1,962	100	22,205,855
02018.las	220,983,645	114,064	7,755	328	221,105,792
02034.las	9,216,382	1,066	01	00	9,217,449
02035.las	4,075,678	330	00	00	4,076,008
02057.las	211,668,667	273,558	34,354	1,661	211,978,240
02058.las	221,455,819	419,166	59,287	2,569	221,936,841
02059.las	195,251,120	336,207	50,666	2,236	195,640,229
02060.las	59,217,571	65,998	9,080	352	59,293,001
02068.las	216,124,501	194,008	26,961	1,948	216,347,418
02069.las	211,646,156	426,334	42,232	1,927	212,116,649
02070.las	246,095,917	311,141	25,600	1,105	246,433,763
02071.las	213,839,169	169,122	8,571	293	214,017,155
02086.las	214,642,950	114,667	9,983	367	214,767,967
02087.las	209,321,509	185,137	22,659	1,080	209,530,385
02088.las	212,816,138	303,201	46,206	2,297	213,167,842
02089.las	198,888,828	277,316	36,735	1,148	199,204,027
02090.las	58,228,902	11,837	610	16	58,241,365
02091.las	267,656,110	668,597	80,978	3,475	268,409,160

*C-2 Report on Multiple Discrete Returns (Swath Data) - continued*


File	First return	Second return	Third return	Other returns	Total points
02092.las	254,101,212	535,657	74,975	3,788	254,715,632
02093.las	221,715,717	581,822	44,384	1,886	222,343,809
02094.las	206,997,912	542,479	52,613	2,474	207,595,478
02095.las	223,261,781	544,380	50,056	2,182	223,858,399
02096.las	208,243,960	293,474	26,940	1,048	208,565,422
02097.las	207,088,992	202,219	18,665	1,297	207,311,173
02098.las	211,462,836	170,187	13,862	1,083	211,647,968
02099.las	206,343,955	116,463	5,951	300	206,466,669
02100.las	207,792,725	327,652	33,000	1,402	208,154,779
02111.las	217,724,726	596,492	42,651	1,626	218,365,495
02112.las	229,212,400	503,820	16,264	419	229,732,903
02113.las	215,927,024	551,852	25,029	893	216,504,798
02114.las	224,897,693	520,218	21,352	780	225,440,043
02115.las	231,470,346	137,928	6,909	381	231,615,564
02116.las	215,299,139	125,636	10,878	510	215,436,163
02117.las	147,285,129	334,861	32,622	1,738	147,654,350
02120.las	216,045,520	125,025	8,100	327	216,178,972
02121.las	218,755,624	67,730	3,049	86	218,826,489
Total	15,244,408,936	18,045,618	1,610,597	62,181	15,264,127,332

# C-2 Report on Multiple Discrete Returns (Swath Data) - All Returns

The purpose of this section is to show a graphic of lidar swath data points colored by all returns. Blank flight lines can indicate a collection or processing problem dealing with lidar return attribute information.

[Data Source - Y:\Mapping\Projects\65219844\\_CWCB\\_Eastern\\_Colorado\Production\Final\\_Client\\_Deliverables\Block\\_4\point\\_cloud\Swath](#)

[Result Path - D:\00\\_CWCB\Block\\_4\Block\\_4\\_QC\C\\_2\ColorByReturns\\_Boresighted.jpg](#)





## C-2 Report on Multiple Discrete Returns (Tiled Data)

The purpose of this section is to report on the presence and quantities of lidar returns in the LAS tiled data. Empty return columns can indicate a collection or processing problem dealing with lidar return attribute information.

[Classified Files - Y:\Mapping\Projects\65219844\\_CWCB\\_Eastern\\_Colorado\Production\Final\\_Client\\_Deliverables\Block\\_4\point\\_cloud\tilecls](#)

File	First return	Second return	Third return	Other returns	Total points
LD34141251.las	250,540	06	00	00	250,546
LD34141254.las	6,349,054	266	00	00	6,349,320
LD34141257.las	4,072,824	271	00	00	4,073,095
LD34141260.las	2,674,382	00	00	00	2,674,382
LD34141263.las	2,838,132	38	00	00	2,838,170
LD34141266.las	2,687,161	02	00	00	2,687,163
LD34141269.las	2,599,904	02	00	00	2,599,906
LD34141272.las	2,426,632	233	00	00	2,426,865
LD34141275.las	2,491,327	00	00	00	2,491,327
LD34141278.las	2,346,338	44	00	00	2,346,382
LD34141281.las	2,416,461	00	00	00	2,416,461
LD34141284.las	2,365,817	44	00	00	2,365,861
LD34141287.las	2,434,833	57	00	00	2,434,890
LD34141290.las	2,363,065	22	00	00	2,363,087
LD34141293.las	2,283,121	11	00	00	2,283,132
LD34141296.las	2,310,240	76	08	00	2,310,324
LD34141299.las	2,147,502	53	08	01	2,147,564
LD34141302.las	2,273,693	50	13	00	2,273,756
LD34141305.las	2,133,636	09	00	00	2,133,645
LD34141308.las	2,217,424	2,079	248	05	2,219,756
LD34141311.las	2,272,103	04	00	00	2,272,107
LD34141314.las	2,356,502	61	00	00	2,356,563
LD34141317.las	2,172,129	02	00	00	2,172,131
LD34141320.las	2,082,466	03	00	00	2,082,469
LD34141323.las	2,071,596	99	00	00	2,071,695
LD34141326.las	2,162,980	457	13	01	2,163,451
LD34141329.las	2,090,346	16	00	00	2,090,362
LD34141332.las	2,139,556	1,345	39	02	2,140,942
LD34141335.las	2,160,792	4,436	355	08	2,165,591

*C-2 Report on Multiple Discrete Returns (Tiled Data) - continued*

File	First return	Second return	Third return	Other returns	Total points
LD34141338.las	2,206,500	1,107	63	00	2,207,670
LD34141341.las	2,345,121	370	41	01	2,345,533
LD34141344.las	2,323,356	2,750	294	09	2,326,409
LD34141347.las	2,370,295	1,019	16	00	2,371,330
LD34141350.las	2,369,970	465	28	01	2,370,464
LD34141353.las	2,508,716	428	00	00	2,509,144
LD34141356.las	2,579,482	1,264	79	02	2,580,827
LD34141359.las	2,494,178	7,264	1,127	47	2,502,616
LD34141362.las	2,756,281	474	02	00	2,756,757
LD34141365.las	2,670,734	842	56	02	2,671,634
LD34141368.las	2,867,440	948	24	00	2,868,412
LD34141371.las	2,769,460	221	00	00	2,769,681
LD34141374.las	2,761,621	246	01	00	2,761,868
LD34141377.las	2,834,392	258	00	00	2,834,650
LD34141380.las	2,660,735	6,327	924	51	2,668,037
LD34141383.las	2,782,127	2,454	134	05	2,784,720
LD34141386.las	2,684,300	187	00	00	2,684,487
LD34141389.las	2,702,310	303	15	02	2,702,630
LD34141392.las	2,621,617	5,581	593	20	2,627,811
LD34141395.las	2,752,205	18,769	2,658	125	2,773,757
LD34141398.las	2,705,409	2,940	519	33	2,708,901
LD34141401.las	2,679,477	184	00	00	2,679,661
LD34141404.las	2,764,064	546	53	00	2,764,663
LD34141407.las	2,623,835	17,041	1,976	52	2,642,904
LD34141410.las	2,754,494	41,525	6,190	236	2,802,445
LD34141413.las	2,716,894	7,540	652	24	2,725,110
LD34141416.las	2,802,447	305	01	00	2,802,753
LD34141419.las	2,693,234	1,165	45	05	2,694,449
LD34141422.las	2,771,285	1,052	48	00	2,772,385
LD34141425.las	2,768,820	2,729	380	23	2,771,952
LD34141428.las	2,726,932	8,933	1,022	65	2,736,952
LD34141431.las	2,773,100	13,608	2,177	107	2,788,992
LD34141434.las	2,738,668	29,990	6,466	550	2,775,674
LD34141437.las	2,777,621	3,843	430	19	2,781,913

## *C-2 Report on Multiple Discrete Returns (Tiled Data) - continued*

File	First return	Second return	Third return	Other returns	Total points
LD34141440.las	2,688,115	763	08	00	2,688,886
LD34141443.las	2,787,516	3,021	469	30	2,791,036
LD34171251.las	24,413	00	00	00	24,413
LD34171254.las	5,004,301	228	01	00	5,004,530
LD34171257.las	3,182,561	50	00	00	3,182,611
LD34171260.las	2,579,266	29	00	00	2,579,295
LD34171263.las	2,651,888	24	00	00	2,651,912
LD34171266.las	2,693,138	03	00	00	2,693,141
LD34171269.las	2,787,378	10	00	00	2,787,388
LD34171272.las	2,746,431	00	00	00	2,746,431
LD34171275.las	2,805,039	134	00	00	2,805,173
LD34171278.las	2,819,160	97	00	00	2,819,257
LD34171281.las	2,790,033	49	01	00	2,790,083
LD34171284.las	2,880,579	354	01	00	2,880,934
LD34171287.las	2,840,855	07	00	00	2,840,862
LD34171290.las	2,874,078	130	00	00	2,874,208
LD34171293.las	2,859,369	12	00	00	2,859,381
LD34171296.las	2,913,172	05	00	00	2,913,177
LD34171299.las	2,887,171	129	29	01	2,887,330
LD34171302.las	2,896,579	239	59	04	2,896,881
LD34171305.las	2,828,713	41	00	00	2,828,754
LD34171308.las	2,805,021	06	00	00	2,805,027
LD34171311.las	2,636,813	39	00	00	2,636,852
LD34171314.las	2,590,615	788	44	00	2,591,447
LD34171317.las	2,551,761	02	00	00	2,551,763
LD34171320.las	2,493,939	06	00	00	2,493,945
LD34171323.las	2,481,269	2,354	232	09	2,483,864
LD34171326.las	2,410,109	5,185	560	12	2,415,866
LD34171329.las	2,411,289	3,462	425	15	2,415,191
LD34171332.las	2,394,982	1,048	53	01	2,396,084
LD34171335.las	2,316,354	73	03	01	2,316,431
LD34171338.las	2,310,177	2,404	102	04	2,312,687
LD34171341.las	2,245,625	303	01	00	2,245,929
LD34171344.las	2,294,804	4,701	258	07	2,299,770



*C-2 Report on Multiple Discrete Returns (Tiled Data) - continued*

File	First return	Second return	Third return	Other returns	Total points
LD34171347.las	2,273,395	11,240	775	22	2,285,432
LD34171350.las	2,302,705	558	00	00	2,303,263
LD34171353.las	2,213,145	4,406	346	09	2,217,906
LD34171356.las	2,256,599	4,277	434	12	2,261,322
LD34171359.las	2,096,615	1,807	44	00	2,098,466
LD34171362.las	2,278,253	892	02	00	2,279,147
LD34171365.las	2,175,957	873	04	00	2,176,834
LD34171368.las	2,055,794	675	29	01	2,056,499
LD34171371.las	2,120,693	553	08	00	2,121,254
LD34171374.las	1,966,727	222	02	00	1,966,951
LD34171377.las	2,163,620	151	00	00	2,163,771
LD34171380.las	2,056,558	522	79	02	2,057,161
LD34171383.las	2,177,104	7,751	1,447	113	2,186,415
LD34171386.las	2,155,537	295	00	00	2,155,832
LD34171389.las	2,349,760	1,762	27	00	2,351,549
LD34171392.las	2,250,690	1,100	76	01	2,251,867
LD34171395.las	2,465,872	27,396	4,122	150	2,497,540
LD34171398.las	2,329,385	3,432	350	09	2,333,176
LD34171401.las	2,470,258	235	05	00	2,470,498
LD34171404.las	2,536,457	4,871	368	02	2,541,698
LD34171407.las	2,434,287	62,258	5,345	123	2,502,013
LD34171410.las	2,693,538	9,813	1,167	30	2,704,548
LD34171413.las	2,576,350	275	00	00	2,576,625
LD34171416.las	2,777,453	522	00	00	2,777,975
LD34171419.las	2,699,674	384	00	00	2,700,058
LD34171422.las	2,724,953	1,906	185	05	2,727,049
LD34171425.las	2,709,588	610	16	00	2,710,214
LD34171428.las	2,735,836	963	100	03	2,736,902
LD34171431.las	2,734,609	8,976	922	42	2,744,549
LD34171434.las	2,761,133	27,750	3,988	150	2,793,021
LD34171437.las	2,737,489	161	00	00	2,737,650
LD34171440.las	2,826,907	06	00	00	2,826,913
LD34171443.las	2,834,313	2,449	181	17	2,836,960
LD34201254.las	4,005,266	75	01	00	4,005,342

## *C-2 Report on Multiple Discrete Returns (Tiled Data) - continued*

File	First return	Second return	Third return	Other returns	Total points
LD34201257.las	2,780,666	00	00	00	2,780,666
LD34201260.las	2,956,990	01	00	00	2,956,991
LD34201263.las	3,006,228	14	00	00	3,006,242
LD34201266.las	2,944,834	00	00	00	2,944,834
LD34201269.las	3,060,215	01	00	00	3,060,216
LD34201272.las	2,946,992	00	00	00	2,946,992
LD34201275.las	2,928,460	90	06	00	2,928,556
LD34201278.las	2,872,483	50	01	00	2,872,534
LD34201281.las	2,843,672	81	00	00	2,843,753
LD34201284.las	2,941,245	48	02	00	2,941,295
LD34201287.las	2,892,976	21,821	2,637	82	2,917,516
LD34201290.las	2,959,342	126	00	00	2,959,468
LD34201293.las	2,833,710	22	00	00	2,833,732
LD34201296.las	2,856,714	106	00	00	2,856,820
LD34201299.las	2,876,966	25	00	00	2,876,991
LD34201302.las	2,790,799	387	38	01	2,791,225
LD34201305.las	2,810,980	99	09	00	2,811,088
LD34201308.las	2,787,114	48	03	00	2,787,165
LD34201311.las	2,798,654	41	00	00	2,798,695
LD34201314.las	2,781,707	00	00	00	2,781,707
LD34201317.las	2,788,186	04	00	00	2,788,190
LD34201320.las	2,823,152	08	00	00	2,823,160
LD34201323.las	2,751,983	00	00	00	2,751,983
LD34201326.las	2,882,772	40	00	00	2,882,812
LD34201329.las	2,760,999	12	00	00	2,761,011
LD34201332.las	2,915,430	278	30	00	2,915,738
LD34201335.las	2,923,818	48	02	00	2,923,868
LD34201338.las	2,874,010	50	00	00	2,874,060
LD34201341.las	2,955,027	2,802	382	06	2,958,217
LD34201344.las	2,957,191	25	00	00	2,957,216
LD34201347.las	2,962,224	1,875	122	06	2,964,227
LD34201350.las	2,978,904	496	00	00	2,979,400
LD34201353.las	2,800,396	512	00	00	2,800,908
LD34201356.las	2,943,455	242	00	00	2,943,697

*C-2 Report on Multiple Discrete Returns (Tiled Data) - continued*

File	First return	Second return	Third return	Other returns	Total points
LD34201359.las	2,686,003	161	00	00	2,686,164
LD34201362.las	2,734,427	323	05	00	2,734,755
LD34201365.las	2,585,764	603	00	00	2,586,367
LD34201368.las	2,572,869	890	15	00	2,573,774
LD34201371.las	2,539,640	465	03	00	2,540,108
LD34201374.las	2,470,574	2,953	372	15	2,473,914
LD34201377.las	2,509,130	225	00	00	2,509,355
LD34201380.las	2,379,050	203	00	00	2,379,253
LD34201383.las	2,437,437	8,079	927	62	2,446,505
LD34201386.las	2,320,762	1,016	22	00	2,321,800
LD34201389.las	2,436,780	582	09	00	2,437,371
LD34201392.las	2,299,426	21,295	4,126	203	2,325,050
LD34201395.las	2,389,510	773	77	02	2,390,362
LD34201398.las	2,251,110	12,024	1,799	86	2,265,019
LD34201401.las	2,226,327	1,561	101	02	2,227,991
LD34201404.las	2,192,251	46,985	5,076	105	2,244,417
LD34201407.las	2,130,336	9,249	1,106	33	2,140,724
LD34201410.las	2,133,575	60	00	00	2,133,635
LD34201413.las	2,188,276	90	00	00	2,188,366
LD34201416.las	2,189,858	449	14	00	2,190,321
LD34201419.las	2,192,180	1,154	46	00	2,193,380
LD34201422.las	2,185,986	341	22	02	2,186,351
LD34201425.las	2,223,570	155	00	00	2,223,725
LD34201428.las	2,283,958	2,167	382	21	2,286,528
LD34201431.las	2,342,052	654	22	00	2,342,728
LD34201434.las	2,415,425	1,851	34	01	2,417,311
LD34201437.las	2,424,858	16	00	00	2,424,874
LD34201440.las	2,576,991	29	00	00	2,577,020
LD34201443.las	2,444,272	5,775	978	63	2,451,088
LD34231254.las	3,350,183	179	00	00	3,350,362
LD34231257.las	2,324,839	01	00	00	2,324,840
LD34231260.las	2,359,599	00	00	00	2,359,599
LD34231263.las	2,095,601	21	00	00	2,095,622
LD34231266.las	2,204,684	00	00	00	2,204,684



*C-2 Report on Multiple Discrete Returns (Tiled Data) - continued*

File	First return	Second return	Third return	Other returns	Total points
LD34231269.las	2,325,189	00	00	00	2,325,189
LD34231272.las	2,332,202	00	00	00	2,332,202
LD34231275.las	2,515,314	130	12	00	2,515,456
LD34231278.las	2,358,406	3,382	319	12	2,362,119
LD34231281.las	2,588,822	47	00	00	2,588,869
LD34231284.las	2,577,490	05	00	00	2,577,495
LD34231287.las	2,736,055	102	13	00	2,736,170
LD34231290.las	2,712,433	112	00	00	2,712,545
LD34231293.las	2,812,732	69	00	00	2,812,801
LD34231296.las	2,773,117	971	206	10	2,774,304
LD34231299.las	2,899,092	482	41	00	2,899,615
LD34231302.las	2,785,287	5,416	642	20	2,791,365
LD34231305.las	2,887,392	2,938	325	10	2,890,665
LD34231308.las	2,752,575	16	00	00	2,752,591
LD34231311.las	2,834,478	42	00	00	2,834,520
LD34231314.las	2,849,678	188	00	00	2,849,866
LD34231317.las	2,820,340	138	08	00	2,820,486
LD34231320.las	2,816,014	105	01	00	2,816,120
LD34231323.las	2,765,388	72	00	00	2,765,460
LD34231326.las	2,929,472	622	74	03	2,930,171
LD34231329.las	2,699,808	92	00	00	2,699,900
LD34231332.las	2,865,271	73	00	00	2,865,344
LD34231335.las	2,761,349	162	00	00	2,761,511
LD34231338.las	2,691,965	155	00	00	2,692,120
LD34231341.las	2,809,817	115	00	00	2,809,932
LD34231344.las	2,753,933	48	00	00	2,753,981
LD34231347.las	2,679,140	2,952	363	10	2,682,465
LD34231350.las	2,807,351	06	00	00	2,807,357
LD34231353.las	2,682,006	05	00	00	2,682,011
LD34231356.las	2,760,971	27	00	00	2,760,998
LD34231359.las	2,742,611	92	00	00	2,742,703
LD34231362.las	2,708,094	5,232	894	64	2,714,284
LD34231365.las	2,722,036	76	01	00	2,722,113
LD34231368.las	2,860,981	6,988	1,418	90	2,869,477

*C-2 Report on Multiple Discrete Returns (Tiled Data) - continued*

File	First return	Second return	Third return	Other returns	Total points
LD34231371.las	2,936,970	60	00	00	2,937,030
LD34231374.las	2,865,671	342	16	01	2,866,030
LD34231377.las	2,951,708	73	00	00	2,951,781
LD34231380.las	3,034,918	952	37	00	3,035,907
LD34231383.las	2,936,117	1,928	304	32	2,938,381
LD34231386.las	3,016,964	3,843	739	63	3,021,609
LD34231389.las	3,097,659	3,001	723	78	3,101,461
LD34231392.las	2,951,404	28,852	6,128	516	2,986,900
LD34231395.las	3,064,534	820	145	12	3,065,511
LD34231398.las	2,955,331	3,867	588	27	2,959,813
LD34231401.las	2,963,802	57,627	4,443	169	3,026,041
LD34231404.las	2,950,268	2,477	256	14	2,953,015
LD34231407.las	2,963,594	169	00	00	2,963,763
LD34231410.las	2,939,252	155	01	00	2,939,408
LD34231413.las	2,666,244	140	00	00	2,666,384
LD34231416.las	2,607,249	227	00	00	2,607,476
LD34231419.las	2,664,732	174	01	00	2,664,907
LD34231422.las	2,590,531	308	00	00	2,590,839
LD34231425.las	2,431,959	354	00	00	2,432,313
LD34231428.las	2,446,493	118	00	00	2,446,611
LD34231431.las	2,257,516	189	00	00	2,257,705
LD34231434.las	2,305,213	736	12	00	2,305,961
LD34231437.las	2,235,148	1,502	20	00	2,236,670
LD34231440.las	2,238,953	200	00	00	2,239,153
LD34231443.las	2,111,721	3,139	579	46	2,115,485
LD34261254.las	3,252,697	118	01	00	3,252,816
LD34261257.las	2,216,979	01	00	00	2,216,980
LD34261260.las	2,238,145	07	00	00	2,238,152
LD34261263.las	2,277,505	01	00	00	2,277,506
LD34261266.las	2,189,173	07	00	00	2,189,180
LD34261269.las	2,134,811	00	00	00	2,134,811
LD34261272.las	2,179,247	14	00	00	2,179,261
LD34261275.las	2,162,538	4,884	723	37	2,168,182
LD34261278.las	2,120,852	196	00	00	2,121,048

## *C-2 Report on Multiple Discrete Returns (Tiled Data) - continued*

File	First return	Second return	Third return	Other returns	Total points
LD34261281.las	2,163,670	155	02	00	2,163,827
LD34261284.las	2,326,419	330	02	00	2,326,751
LD34261287.las	2,213,170	1,556	11	00	2,214,737
LD34261290.las	2,046,043	1,228	07	00	2,047,278
LD34261293.las	2,123,555	1,101	03	00	2,124,659
LD34261296.las	2,094,816	1,005	03	00	2,095,824
LD34261299.las	2,044,616	819	04	00	2,045,439
LD34261302.las	2,190,220	996	01	00	2,191,217
LD34261305.las	2,348,627	496	04	00	2,349,127
LD34261308.las	2,220,939	2,681	172	13	2,223,805
LD34261311.las	2,242,067	4,767	564	28	2,247,426
LD34261314.las	2,841,183	8,134	1,177	60	2,850,554
LD34261317.las	2,663,100	2,759	411	29	2,666,299
LD34261320.las	3,087,207	1,012	02	00	3,088,221
LD34261323.las	3,077,646	1,132	05	00	3,078,783
LD34261326.las	3,100,514	1,505	05	00	3,102,024
LD34261329.las	3,195,376	2,211	10	00	3,197,597
LD34261332.las	3,381,234	1,492	07	00	3,382,733
LD34261335.las	3,440,776	604	03	00	3,441,383
LD34261338.las	3,491,852	537	01	00	3,492,390
LD34261341.las	3,811,261	223	00	00	3,811,484
LD34261344.las	3,525,670	224	00	00	3,525,894
LD34261347.las	3,692,728	70	00	00	3,692,798
LD34261350.las	3,535,268	33	00	00	3,535,301
LD34261353.las	4,277,560	179	00	00	4,277,739
LD34261356.las	3,664,300	3,283	501	25	3,668,109
LD34261359.las	4,328,188	355	03	00	4,328,546
LD34261362.las	3,611,576	1,525	117	04	3,613,222
LD34261365.las	4,267,435	1,737	288	11	4,269,471
LD34261368.las	3,825,734	56,637	8,593	541	3,891,505
LD34261371.las	4,355,914	12,648	1,801	144	4,370,507
LD34261374.las	3,752,882	1,919	19	00	3,754,820
LD34261377.las	4,180,700	1,554	80	01	4,182,335
LD34261380.las	4,574,362	16,252	2,151	137	4,592,902



*C-2 Report on Multiple Discrete Returns (Tiled Data) - continued*

File	First return	Second return	Third return	Other returns	Total points
LD34261383.las	4,104,504	6,383	507	34	4,111,428
LD34261386.las	4,592,954	4,997	710	63	4,598,724
LD34261389.las	4,256,964	15,161	2,219	148	4,274,492
LD34261392.las	3,849,003	3,361	18	00	3,852,382
LD34261395.las	4,469,382	22,134	3,107	201	4,494,824
LD34261398.las	4,413,768	48,550	2,992	96	4,465,406
LD34261401.las	4,531,623	48,188	1,982	60	4,581,853
LD34261404.las	4,446,712	2,488	18	01	4,449,219
LD34261407.las	4,288,546	2,742	169	15	4,291,472
LD34261410.las	4,739,849	1,727	16	00	4,741,592
LD34261413.las	4,222,773	4,486	181	17	4,227,457
LD34261416.las	4,489,204	4,126	319	12	4,493,661
LD34261419.las	4,458,776	2,691	17	00	4,461,484
LD34261422.las	4,686,462	3,830	34	00	4,690,326
LD34261425.las	4,998,444	40,837	8,843	662	5,048,786
LD34261428.las	5,480,133	6,043	416	22	5,486,614
LD34261431.las	4,690,099	2,477	10	00	4,692,586
LD34261434.las	5,951,534	2,125	20	00	5,953,679
LD34261437.las	4,804,171	5,301	284	30	4,809,786
LD34261440.las	5,220,726	4,025	28	01	5,224,780
LD34261443.las	4,741,792	521	03	00	4,742,316
LD34291254.las	3,484,526	802	58	00	3,485,386
LD34291257.las	2,966,402	283	00	00	2,966,685
LD34291260.las	3,098,250	1,657	05	00	3,099,912
LD34291263.las	2,983,012	2,309	176	05	2,985,502
LD34291266.las	3,336,280	1,027	02	00	3,337,309
LD34291269.las	3,119,934	740	02	00	3,120,676
LD34291272.las	3,228,167	234	00	00	3,228,401
LD34291275.las	2,853,298	241	01	00	2,853,540
LD34291278.las	3,113,258	343	03	00	3,113,604
LD34291281.las	2,412,230	92	00	00	2,412,322
LD34291284.las	2,598,071	2,358	410	16	2,600,855
LD34291287.las	2,628,145	3,693	633	36	2,632,507
LD34291290.las	2,547,288	544	06	00	2,547,838

## *C-2 Report on Multiple Discrete Returns (Tiled Data) - continued*

File	First return	Second return	Third return	Other returns	Total points
LD34291293.las	2,611,180	5,099	531	12	2,616,822
LD34291296.las	2,394,068	98	00	00	2,394,166
LD34291299.las	2,431,711	64	00	00	2,431,775
LD34291302.las	2,398,817	174	00	00	2,398,991
LD34291305.las	2,412,691	137	06	01	2,412,835
LD34291308.las	2,488,841	105	00	00	2,488,946
LD34291311.las	2,714,526	424	60	04	2,715,014
LD34291314.las	3,926,497	55	00	00	3,926,552
LD34291317.las	3,350,745	53	00	00	3,350,798
LD34291320.las	4,683,610	844	01	00	4,684,455
LD34291323.las	3,842,109	114	07	00	3,842,230
LD34291326.las	4,269,057	210	00	00	4,269,267
LD34291329.las	4,078,828	305	00	00	4,079,133
LD34291332.las	4,355,431	290	00	00	4,355,721
LD34291335.las	4,384,992	78	00	00	4,385,070
LD34291338.las	4,228,976	113	00	00	4,229,089
LD34291341.las	4,122,717	126	00	00	4,122,843
LD34291344.las	3,896,276	35	00	00	3,896,311
LD34291347.las	4,552,338	99	01	00	4,552,438
LD34291350.las	3,491,346	1,264	07	00	3,492,617
LD34291353.las	4,879,387	1,301	161	07	4,880,856
LD34291356.las	3,591,675	1,949	08	00	3,593,632
LD34291359.las	4,676,254	4,319	499	29	4,681,101
LD34291362.las	3,528,401	4,045	318	11	3,532,775
LD34291365.las	4,785,292	1,145	10	00	4,786,447
LD34291368.las	3,941,234	2,828	60	07	3,944,129
LD34291371.las	4,970,863	7,997	150	03	4,979,013
LD34291374.las	4,038,319	19,251	2,181	119	4,059,870
LD34291377.las	4,266,651	5,040	31	00	4,271,722
LD34291380.las	5,115,244	4,767	193	05	5,120,209
LD34291383.las	4,538,295	12,367	480	09	4,551,151
LD34291386.las	5,198,234	51,800	10,788	611	5,261,433
LD34291389.las	4,468,001	43,116	6,545	364	4,518,026
LD34291392.las	4,105,231	4,057	29	00	4,109,317

*C-2 Report on Multiple Discrete Returns (Tiled Data) - continued*

File	First return	Second return	Third return	Other returns	Total points
LD34291395.las	5,079,678	11,109	460	48	5,091,295
LD34291398.las	4,922,336	155,431	14,171	429	5,092,367
LD34291401.las	4,767,769	9,097	880	37	4,777,783
LD34291404.las	5,027,668	5,452	256	11	5,033,387
LD34291407.las	4,305,997	17,004	2,532	122	4,325,655
LD34291410.las	4,944,535	2,232	17	00	4,946,784
LD34291413.las	4,557,632	9,460	384	05	4,567,481
LD34291416.las	4,788,141	3,269	25	00	4,791,435
LD34291419.las	4,486,634	3,871	51	00	4,490,556
LD34291422.las	4,284,806	46,818	8,488	632	4,340,744
LD34291425.las	4,863,500	13,598	2,524	213	4,879,835
LD34291428.las	4,720,124	5,797	100	03	4,726,024
LD34291431.las	4,011,875	3,381	15	00	4,015,271
LD34291434.las	5,030,717	6,188	82	00	5,036,987
LD34291437.las	4,352,483	7,556	826	82	4,360,947
LD34291440.las	4,857,847	8,672	178	09	4,866,706
LD34291443.las	4,181,100	6,803	684	73	4,188,660
LD34321254.las	3,799,614	337	00	00	3,799,951
LD34321257.las	2,986,400	335	00	00	2,986,735
LD34321260.las	2,758,921	1,901	17	01	2,760,840
LD34321263.las	3,329,239	1,631	93	09	3,330,972
LD34321266.las	3,164,316	6,734	562	11	3,171,623
LD34321269.las	3,193,039	1,977	98	01	3,195,115
LD34321272.las	2,897,629	734	06	00	2,898,369
LD34321275.las	2,731,652	1,074	01	00	2,732,727
LD34321278.las	2,853,598	988	04	00	2,854,590
LD34321281.las	2,461,077	1,270	95	05	2,462,447
LD34321284.las	2,405,131	2,246	44	00	2,407,421
LD34321287.las	2,450,426	2,446	15	00	2,452,887
LD34321290.las	2,329,098	1,805	41	03	2,330,947
LD34321293.las	3,034,269	1,703	13	00	3,035,985
LD34321296.las	3,039,882	1,969	82	02	3,041,935
LD34321299.las	4,353,201	5,964	548	33	4,359,746
LD34321302.las	3,196,676	10,621	1,198	47	3,208,542

## *C-2 Report on Multiple Discrete Returns (Tiled Data) - continued*

File	First return	Second return	Third return	Other returns	Total points
LD34321305.las	2,432,186	1,928	80	07	2,434,201
LD34321308.las	3,124,133	3,198	21	00	3,127,352
LD34321311.las	2,988,811	2,695	52	03	2,991,561
LD34321314.las	3,632,144	2,021	10	00	3,634,175
LD34321317.las	3,441,228	2,253	11	00	3,443,492
LD34321320.las	3,860,535	3,171	13	00	3,863,719
LD34321323.las	3,669,738	2,960	19	00	3,672,717
LD34321326.las	3,590,489	2,364	08	00	3,592,861
LD34321329.las	3,660,465	3,784	31	01	3,664,281
LD34321332.las	3,678,927	2,233	14	00	3,681,174
LD34321335.las	3,527,718	740	01	00	3,528,459
LD34321338.las	3,532,383	462	03	00	3,532,848
LD34321341.las	3,134,568	48	00	00	3,134,616
LD34321344.las	3,112,378	62	00	00	3,112,440
LD34321347.las	3,343,997	32	00	00	3,344,029
LD34321350.las	2,774,563	68	00	00	2,774,631
LD34321353.las	3,277,850	72	00	00	3,277,922
LD34321356.las	2,504,091	125	06	00	2,504,222
LD34321359.las	2,480,254	552	03	00	2,480,809
LD34321362.las	2,387,723	194	01	00	2,387,918
LD34321365.las	2,470,705	2,283	11	00	2,472,999
LD34321368.las	2,279,594	4,673	417	15	2,284,699
LD34321371.las	2,963,360	9,953	747	34	2,974,094
LD34321374.las	2,273,335	4,944	151	02	2,278,432
LD34321377.las	2,552,282	4,271	41	00	2,556,594
LD34321380.las	2,566,836	3,930	239	06	2,571,011
LD34321383.las	2,104,144	24,256	3,304	165	2,131,869
LD34321386.las	2,574,991	5,669	424	19	2,581,103
LD34321389.las	2,408,300	4,180	132	07	2,412,619
LD34321392.las	2,077,424	2,809	16	00	2,080,249
LD34321395.las	2,350,759	39,046	3,352	85	2,393,242
LD34321398.las	2,787,360	90,984	11,149	425	2,889,918
LD34321401.las	2,185,550	7,475	556	29	2,193,610
LD34321404.las	2,689,569	14,411	1,130	41	2,705,151



C-2 Report on Multiple Discrete Returns (Tiled Data) - continued

File	First return	Second return	Third return	Other returns	Total points
LD34321407.las	2,505,770	1,832	13	00	2,507,615
LD34321410.las	2,715,769	9,841	1,264	78	2,726,952
LD34321413.las	2,558,282	3,046	131	01	2,561,460
LD34321416.las	2,934,305	2,553	81	04	2,936,943
LD34321419.las	2,480,351	2,660	236	24	2,483,271
LD34321422.las	2,217,453	3,990	603	42	2,222,088
LD34321425.las	3,112,459	9,032	1,236	52	3,122,779
LD34321428.las	2,317,899	5,746	530	42	2,324,217
LD34321431.las	2,574,759	4,098	110	04	2,578,971
LD34321434.las	3,285,631	5,017	46	00	3,290,694
LD34321437.las	2,767,106	11,004	1,210	93	2,779,413
LD34321440.las	3,377,707	5,210	77	01	3,382,995
LD34321443.las	2,963,450	4,768	75	00	2,968,293
LD34351254.las	3,929,302	401	03	00	3,929,706
LD34351257.las	2,833,488	1,012	60	00	2,834,560
LD34351260.las	2,965,347	1,181	28	00	2,966,556
LD34351263.las	3,318,818	2,273	220	07	3,321,318
LD34351266.las	3,079,591	236	00	00	3,079,827
LD34351269.las	3,003,135	645	44	01	3,003,825
LD34351272.las	2,945,252	632	01	00	2,945,885
LD34351275.las	2,776,476	1,103	05	00	2,777,584
LD34351278.las	2,924,356	1,416	02	00	2,925,774
LD34351281.las	2,841,197	614	01	00	2,841,812
LD34351284.las	2,808,091	765	14	00	2,808,870
LD34351287.las	2,512,087	1,028	05	00	2,513,120
LD34351290.las	2,934,787	873	01	00	2,935,661
LD34351293.las	3,371,844	416	00	00	3,372,260
LD34351296.las	3,790,310	815	07	00	3,791,132
LD34351299.las	4,709,821	1,394	08	00	4,711,223
LD34351302.las	3,854,134	8,497	760	29	3,863,420
LD34351305.las	2,815,438	1,036	14	00	2,816,488
LD34351308.las	3,269,885	3,090	20	01	3,272,996
LD34351311.las	2,818,003	2,903	37	00	2,820,943
LD34351314.las	2,933,544	1,969	17	00	2,935,530

*C-2 Report on Multiple Discrete Returns (Tiled Data) - continued*

File	First return	Second return	Third return	Other returns	Total points
LD34351317.las	3,204,164	2,167	11	00	3,206,342
LD34351320.las	2,683,202	2,025	14	00	2,685,241
LD34351323.las	3,006,356	1,755	09	00	3,008,120
LD34351326.las	2,777,576	557	00	00	2,778,133
LD34351329.las	2,795,616	555	02	00	2,796,173
LD34351332.las	2,851,078	355	01	00	2,851,434
LD34351335.las	3,041,511	312	01	00	3,041,824
LD34351338.las	3,018,488	334	02	00	3,018,824
LD34351341.las	3,137,976	237	13	00	3,138,226
LD34351344.las	3,077,898	267	09	00	3,078,174
LD34351347.las	3,180,879	234	01	00	3,181,114
LD34351350.las	3,370,982	536	02	00	3,371,520
LD34351353.las	3,386,513	164	00	00	3,386,677
LD34351356.las	3,155,923	1,211	05	00	3,157,139
LD34351359.las	3,033,338	969	04	00	3,034,311
LD34351362.las	2,586,016	3,645	272	17	2,589,950
LD34351365.las	2,818,062	786	03	00	2,818,851
LD34351368.las	2,429,684	14,598	2,100	108	2,446,490
LD34351371.las	3,079,633	4,317	524	27	3,084,501
LD34351374.las	2,429,747	12,575	1,835	103	2,444,260
LD34351377.las	2,891,927	2,165	11	00	2,894,103
LD34351380.las	2,626,730	3,182	57	02	2,629,971
LD34351383.las	2,443,245	21,691	3,007	155	2,468,098
LD34351386.las	2,630,455	1,545	05	00	2,632,005
LD34351389.las	2,525,590	3,111	23	00	2,528,724
LD34351392.las	2,378,203	3,382	253	04	2,381,842
LD34351395.las	2,324,537	51,245	5,486	159	2,381,427
LD34351398.las	2,623,924	32,999	4,555	238	2,661,716
LD34351401.las	2,161,532	1,206	11	00	2,162,749
LD34351404.las	2,422,961	1,429	65	05	2,424,460
LD34351407.las	1,964,228	710	03	00	1,964,941
LD34351410.las	2,316,635	2,586	331	16	2,319,568
LD34351413.las	2,074,688	852	05	00	2,075,545
LD34351416.las	2,614,660	938	02	00	2,615,600

*C-2 Report on Multiple Discrete Returns (Tiled Data) - continued*

File	First return	Second return	Third return	Other returns	Total points
LD34351419.las	2,392,390	1,037	08	00	2,393,435
LD34351422.las	1,864,149	11,339	1,885	88	1,877,461
LD34351425.las	2,697,643	921	03	00	2,698,567
LD34351428.las	2,075,924	2,492	384	31	2,078,831
LD34351431.las	2,434,929	3,207	151	13	2,438,300
LD34351434.las	2,978,899	1,742	17	00	2,980,658
LD34351437.las	3,023,677	8,526	1,236	116	3,033,555
LD34351440.las	2,651,557	1,863	08	00	2,653,428
LD34351443.las	2,994,414	2,653	35	00	2,997,102
LD34381254.las	2,322,539	664	02	00	2,323,205
LD34381257.las	2,013,499	199	00	00	2,013,698
LD34381260.las	2,361,725	452	00	00	2,362,177
LD34381263.las	1,656,466	241	19	00	1,656,726
LD34381266.las	2,132,562	157	00	00	2,132,719
LD34381269.las	1,751,970	80	00	00	1,752,050
LD34381272.las	2,066,777	2,618	234	03	2,069,632
LD34381275.las	1,595,868	119	08	00	1,595,995
LD34381278.las	2,350,194	160	00	00	2,350,354
LD34381281.las	1,914,204	97	01	00	1,914,302
LD34381284.las	2,660,041	1,002	04	00	2,661,047
LD34381287.las	1,745,613	238	00	00	1,745,851
LD34381290.las	2,662,100	1,907	29	01	2,664,037
LD34381293.las	2,564,008	973	14	01	2,564,996
LD34381296.las	3,152,113	1,547	19	01	3,153,680
LD34381299.las	4,090,528	5,545	392	15	4,096,480
LD34381302.las	3,238,040	3,514	360	15	3,241,929
LD34381305.las	2,597,913	417	01	00	2,598,331
LD34381308.las	2,700,710	1,990	131	01	2,702,832
LD34381311.las	2,724,100	1,971	81	00	2,726,152
LD34381314.las	2,537,959	738	03	00	2,538,700
LD34381317.las	2,659,833	458	17	00	2,660,308
LD34381320.las	2,792,845	322	00	00	2,793,167
LD34381323.las	2,668,862	64	00	00	2,668,926
LD34381326.las	2,800,163	42	00	00	2,800,205

C-2 Report on Multiple Discrete Returns (Tiled Data) - continued

File	First return	Second return	Third return	Other returns	Total points
LD34381329.las	2,794,900	75	00	00	2,794,975
LD34381332.las	2,957,182	82	00	00	2,957,264
LD34381335.las	2,975,142	419	01	00	2,975,562
LD34381338.las	3,039,236	112	00	00	3,039,348
LD34381341.las	3,222,435	107	00	00	3,222,542
LD34381344.las	3,013,578	101	00	00	3,013,679
LD34381347.las	3,394,841	396	01	00	3,395,238
LD34381350.las	3,488,123	396	02	00	3,488,521
LD34381353.las	3,285,429	174	04	00	3,285,607
LD34381356.las	3,055,844	399	01	00	3,056,244
LD34381359.las	3,215,391	8,068	977	32	3,224,468
LD34381362.las	2,929,744	285	00	00	2,930,029
LD34381365.las	3,013,565	373	06	00	3,013,944
LD34381368.las	2,776,289	568	03	00	2,776,860
LD34381371.las	3,073,138	669	09	00	3,073,816
LD34381374.las	2,555,108	9,445	1,229	74	2,565,856
LD34381377.las	3,078,350	1,570	08	00	3,079,928
LD34381380.las	2,794,138	1,684	05	00	2,795,827
LD34381383.las	2,969,183	1,728	07	00	2,970,918
LD34381386.las	3,049,224	19,712	2,194	89	3,071,219
LD34381389.las	2,632,026	3,112	28	00	2,635,166
LD34381392.las	2,961,771	3,706	24	01	2,965,502
LD34381395.las	2,821,415	27,724	1,108	27	2,850,274
LD34381398.las	2,922,205	14,430	334	05	2,936,974
LD34381401.las	3,152,496	2,616	83	00	3,155,195
LD34381404.las	2,646,707	1,899	141	17	2,648,764
LD34381407.las	2,805,372	4,388	257	15	2,810,032
LD34381410.las	3,001,595	4,250	159	05	3,006,009
LD34381413.las	3,020,700	2,149	20	00	3,022,869
LD34381416.las	3,131,811	1,700	18	00	3,133,529
LD34381419.las	3,259,461	1,604	52	00	3,261,117
LD34381422.las	2,720,945	1,499	04	00	2,722,448
LD34381425.las	3,008,651	1,752	06	00	3,010,409
LD34381428.las	2,586,278	2,296	29	00	2,588,603

*C-2 Report on Multiple Discrete Returns (Tiled Data) - continued*

File	First return	Second return	Third return	Other returns	Total points
LD34381431.las	2,878,348	2,191	10	00	2,880,549
LD34381434.las	2,781,567	3,027	23	01	2,784,618
LD34381437.las	2,722,709	2,971	20	00	2,725,700
LD34381440.las	2,510,614	2,176	04	00	2,512,794
LD34381443.las	2,517,913	2,274	19	00	2,520,206
LD34411254.las	2,968,019	402	02	00	2,968,423
LD34411257.las	3,061,935	586	00	00	3,062,521
LD34411260.las	2,861,530	684	00	00	2,862,214
LD34411263.las	2,457,437	296	00	00	2,457,733
LD34411266.las	2,646,482	264	00	00	2,646,746
LD34411269.las	2,758,376	4,190	397	13	2,762,976
LD34411272.las	2,510,077	67	00	00	2,510,144
LD34411275.las	2,131,743	339	00	00	2,132,082
LD34411278.las	3,064,580	776	03	00	3,065,359
LD34411281.las	2,166,986	167	00	00	2,167,153
LD34411284.las	3,179,841	139	02	00	3,179,982
LD34411287.las	2,124,420	343	01	00	2,124,764
LD34411290.las	2,481,912	858	05	00	2,482,775
LD34411293.las	2,750,564	434	02	00	2,751,000
LD34411296.las	3,010,326	6,664	981	52	3,018,023
LD34411299.las	4,055,668	5,556	391	16	4,061,631
LD34411302.las	2,785,078	554	69	06	2,785,707
LD34411305.las	2,539,826	46	00	00	2,539,872
LD34411308.las	2,243,833	68	00	00	2,243,901
LD34411311.las	2,505,744	233	00	00	2,505,977
LD34411314.las	2,292,841	90	00	00	2,292,931
LD34411317.las	2,161,316	60	00	00	2,161,376
LD34411320.las	2,393,827	98	00	00	2,393,925
LD34411323.las	2,351,741	62	00	00	2,351,803
LD34411326.las	2,337,286	01	00	00	2,337,287
LD34411329.las	1,908,298	142	00	00	1,908,440
LD34411332.las	2,395,932	11	00	00	2,395,943
LD34411335.las	2,188,079	42	00	00	2,188,121
LD34411338.las	2,340,251	07	00	00	2,340,258

*C-2 Report on Multiple Discrete Returns (Tiled Data) - continued*

File	First return	Second return	Third return	Other returns	Total points
LD34411341.las	2,547,064	42	00	00	2,547,106
LD34411344.las	2,454,026	69	00	00	2,454,095
LD34411347.las	2,680,185	15	00	00	2,680,200
LD34411350.las	2,488,547	06	00	00	2,488,553
LD34411353.las	2,748,488	46	00	00	2,748,534
LD34411356.las	2,632,536	144	01	00	2,632,681
LD34411359.las	2,976,601	4,205	486	20	2,981,312
LD34411362.las	2,833,490	103	00	00	2,833,593
LD34411365.las	2,924,250	137	02	00	2,924,389
LD34411368.las	2,689,497	1,867	214	07	2,691,585
LD34411371.las	2,562,265	788	02	00	2,563,055
LD34411374.las	2,416,518	10,313	1,221	49	2,428,101
LD34411377.las	2,746,131	1,591	33	00	2,747,755
LD34411380.las	2,490,628	2,771	169	05	2,493,573
LD34411383.las	2,762,112	2,216	11	00	2,764,339
LD34411386.las	2,634,693	2,915	186	04	2,637,798
LD34411389.las	2,799,274	1,278	08	00	2,800,560
LD34411392.las	2,690,904	1,860	125	00	2,692,889
LD34411395.las	2,727,340	27,285	1,011	14	2,755,650
LD34411398.las	2,480,302	1,497	30	01	2,481,830
LD34411401.las	3,122,034	3,130	26	00	3,125,190
LD34411404.las	2,482,166	1,589	156	10	2,483,921
LD34411407.las	2,792,291	943	05	00	2,793,239
LD34411410.las	2,715,646	811	03	00	2,716,460
LD34411413.las	2,765,414	828	06	00	2,766,248
LD34411416.las	2,961,827	875	06	00	2,962,708
LD34411419.las	2,877,414	952	12	00	2,878,378
LD34411422.las	2,681,346	1,071	06	01	2,682,424
LD34411425.las	2,883,492	1,360	06	00	2,884,858
LD34411428.las	2,637,800	1,475	10	00	2,639,285
LD34411431.las	2,809,822	1,975	32	01	2,811,830
LD34411434.las	2,775,197	2,171	12	00	2,777,380
LD34411437.las	2,603,856	1,537	06	00	2,605,399
LD34411440.las	2,802,132	2,063	16	00	2,804,211



*C-2 Report on Multiple Discrete Returns (Tiled Data) - continued*

File	First return	Second return	Third return	Other returns	Total points
LD34411443.las	2,688,601	1,294	07	00	2,689,902
LD34441254.las	3,084,670	394	02	00	3,085,066
LD34441257.las	2,614,278	218	01	00	2,614,497
LD34441260.las	2,754,590	523	02	00	2,755,115
LD34441263.las	2,553,812	165	00	00	2,553,977
LD34441266.las	2,643,368	151	00	00	2,643,519
LD34441269.las	2,963,696	1,000	122	02	2,964,820
LD34441272.las	2,500,716	100	00	00	2,500,816
LD34441275.las	2,508,032	14	00	00	2,508,046
LD34441278.las	2,901,254	238	05	00	2,901,497
LD34441281.las	2,779,683	99	00	00	2,779,782
LD34441284.las	2,945,416	848	01	00	2,946,265
LD34441287.las	2,623,191	768	03	00	2,623,962
LD34441290.las	2,710,507	2,873	251	09	2,713,640
LD34441293.las	2,926,241	1,433	03	00	2,927,677
LD34441296.las	3,297,255	1,680	09	00	3,298,944
LD34441299.las	4,634,262	3,981	17	00	4,638,260
LD34441302.las	3,400,115	41	00	00	3,400,156
LD34441305.las	2,925,763	322	01	00	2,926,086
LD34441308.las	2,602,829	632	01	00	2,603,462
LD34441311.las	2,450,864	852	02	00	2,451,718
LD34441314.las	2,550,782	801	01	00	2,551,584
LD34441317.las	2,246,160	183	00	00	2,246,343
LD34441320.las	2,325,855	96	02	00	2,325,953
LD34441323.las	2,293,142	66	00	00	2,293,208
LD34441326.las	2,307,616	19	01	00	2,307,636
LD34441329.las	2,058,185	138	00	00	2,058,323
LD34441332.las	2,184,592	59	00	00	2,184,651
LD34441335.las	2,206,068	89	04	00	2,206,161
LD34441338.las	2,022,354	70	07	01	2,022,432
LD34441341.las	2,279,393	84	00	00	2,279,477
LD34441344.las	2,060,288	87	00	00	2,060,375
LD34441347.las	1,991,187	141	00	00	1,991,328
LD34441350.las	2,042,757	568	02	00	2,043,327

*C-2 Report on Multiple Discrete Returns (Tiled Data) - continued*

File	First return	Second return	Third return	Other returns	Total points
LD34441353.las	2,151,464	112	01	00	2,151,577
LD34441356.las	2,012,232	68	08	00	2,012,308
LD34441359.las	1,889,527	110	00	00	1,889,637
LD34441362.las	1,901,806	242	01	00	1,902,049
LD34441365.las	2,148,570	865	02	00	2,149,437
LD34441368.las	2,147,430	5,816	490	16	2,153,752
LD34441371.las	2,279,357	815	07	00	2,280,179
LD34441374.las	2,192,852	7,251	942	52	2,201,097
LD34441377.las	2,296,685	983	20	00	2,297,688
LD34441380.las	2,285,632	1,268	65	01	2,286,966
LD34441383.las	2,298,423	922	06	00	2,299,351
LD34441386.las	2,363,754	1,242	03	00	2,364,999
LD34441389.las	2,499,483	3,244	46	02	2,502,775
LD34441392.las	2,547,334	2,310	42	01	2,549,687
LD34441395.las	2,500,128	967	08	00	2,501,103
LD34441398.las	2,508,102	679	01	00	2,508,782
LD34441401.las	2,696,040	430	03	00	2,696,473
LD34441404.las	2,647,895	2,892	419	17	2,651,223
LD34441407.las	2,688,440	2,311	416	30	2,691,197
LD34441410.las	2,590,217	534	01	00	2,590,752
LD34441413.las	2,631,973	470	00	00	2,632,443
LD34441416.las	2,717,752	2,036	250	10	2,720,048
LD34441419.las	2,610,296	685	01	00	2,610,982
LD34441422.las	2,664,349	1,704	73	04	2,666,130
LD34441425.las	2,774,548	455	02	00	2,775,005
LD34441428.las	2,713,731	668	01	00	2,714,400
LD34441431.las	2,781,873	628	03	00	2,782,504
LD34441434.las	2,761,288	674	00	00	2,761,962
LD34441437.las	2,561,326	3,337	432	33	2,565,128
LD34441440.las	2,720,404	338	01	00	2,720,743
LD34441443.las	2,692,184	160	00	00	2,692,344
LD34471254.las	3,110,120	543	02	00	3,110,665
LD34471257.las	2,706,216	173	00	00	2,706,389
LD34471260.las	2,821,184	100	00	00	2,821,284

*C-2 Report on Multiple Discrete Returns (Tiled Data) - continued*

File	First return	Second return	Third return	Other returns	Total points
LD34471263.las	2,579,440	31	00	00	2,579,471
LD34471266.las	2,843,757	67	00	00	2,843,824
LD34471269.las	2,846,475	222	04	00	2,846,701
LD34471272.las	2,525,127	50	03	00	2,525,180
LD34471275.las	2,736,364	987	125	03	2,737,479
LD34471278.las	2,800,992	2,522	165	02	2,803,681
LD34471281.las	2,750,008	968	79	03	2,751,058
LD34471284.las	2,662,364	03	00	00	2,662,367
LD34471287.las	2,772,971	09	00	00	2,772,980
LD34471290.las	2,708,002	109	00	00	2,708,111
LD34471293.las	2,842,952	69	00	00	2,843,021
LD34471296.las	3,359,497	260	07	00	3,359,764
LD34471299.las	4,648,138	3,244	28	01	4,651,411
LD34471302.las	3,554,447	569	49	00	3,555,065
LD34471305.las	2,896,871	576	67	02	2,897,516
LD34471308.las	2,932,798	931	142	04	2,933,875
LD34471311.las	2,597,560	02	00	00	2,597,562
LD34471314.las	2,824,127	29	05	00	2,824,161
LD34471317.las	2,783,109	00	00	00	2,783,109
LD34471320.las	2,589,483	77	01	00	2,589,561
LD34471323.las	2,738,147	44	00	00	2,738,191
LD34471326.las	2,733,431	152	03	01	2,733,587
LD34471329.las	2,606,687	63	01	00	2,606,751
LD34471332.las	2,702,906	02	00	00	2,702,908
LD34471335.las	2,861,330	13	00	00	2,861,343
LD34471338.las	2,739,347	1,861	76	00	2,741,284
LD34471341.las	2,830,242	65	00	00	2,830,307
LD34471344.las	2,820,917	03	00	00	2,820,920
LD34471347.las	2,727,106	18	00	00	2,727,124
LD34471350.las	2,443,011	68	00	00	2,443,079
LD34471353.las	2,428,757	117	00	00	2,428,874
LD34471356.las	2,609,440	23	00	00	2,609,463
LD34471359.las	2,616,312	23	00	00	2,616,335
LD34471362.las	2,487,736	149	00	00	2,487,885

*C-2 Report on Multiple Discrete Returns (Tiled Data) - continued*

File	First return	Second return	Third return	Other returns	Total points
LD34471365.las	2,493,563	20,962	2,271	97	2,516,893
LD34471368.las	2,394,837	2,830	200	05	2,397,872
LD34471371.las	2,268,671	753	02	00	2,269,426
LD34471374.las	2,280,991	3,423	298	07	2,284,719
LD34471377.las	2,381,400	837	14	00	2,382,251
LD34471380.las	2,233,415	616	00	00	2,234,031
LD34471383.las	2,209,840	430	01	00	2,210,271
LD34471386.las	2,103,879	869	06	00	2,104,754
LD34471389.las	2,116,665	8,594	190	05	2,125,454
LD34471392.las	2,087,538	833	02	00	2,088,373
LD34471395.las	1,888,860	494	00	00	1,889,354
LD34471398.las	1,969,489	434	05	01	1,969,929
LD34471401.las	2,098,677	242	00	00	2,098,919
LD34471404.las	2,187,848	1,169	130	07	2,189,154
LD34471407.las	2,076,433	82	00	00	2,076,515
LD34471410.las	2,022,296	6,904	1,095	79	2,030,374
LD34471413.las	2,208,907	2,344	233	15	2,211,499
LD34471416.las	2,165,660	1,797	195	09	2,167,661
LD34471419.las	2,194,506	650	02	00	2,195,158
LD34471422.las	2,223,601	429	03	00	2,224,033
LD34471425.las	2,361,296	360	00	00	2,361,656
LD34471428.las	2,337,577	426	00	00	2,338,003
LD34471431.las	2,301,532	2,188	252	11	2,303,983
LD34471434.las	2,463,732	1,144	145	01	2,465,022
LD34471437.las	2,393,785	349	00	00	2,394,134
LD34471440.las	2,457,965	149	00	00	2,458,114
LD34471443.las	2,588,391	155	00	00	2,588,546
LD34501254.las	2,490,907	691	04	00	2,491,602
LD34501257.las	2,281,447	399	09	00	2,281,855
LD34501260.las	2,339,540	207	07	00	2,339,754
LD34501263.las	2,277,500	299	00	00	2,277,799
LD34501266.las	2,367,567	05	00	00	2,367,572
LD34501269.las	2,422,607	8,067	889	22	2,431,585
LD34501272.las	2,337,102	64	00	00	2,337,166

## *C-2 Report on Multiple Discrete Returns (Tiled Data) - continued*

File	First return	Second return	Third return	Other returns	Total points
LD34501275.las	2,464,998	62	07	01	2,465,068
LD34501278.las	2,552,305	258	31	04	2,552,598
LD34501281.las	2,547,501	598	54	02	2,548,155
LD34501284.las	2,500,629	562	81	02	2,501,274
LD34501287.las	2,742,866	18	02	00	2,742,886
LD34501290.las	2,798,249	40	00	00	2,798,289
LD34501293.las	2,832,368	590	16	01	2,832,975
LD34501296.las	3,231,690	856	71	01	3,232,618
LD34501299.las	4,174,297	11,970	1,214	66	4,187,547
LD34501302.las	3,428,843	323	02	00	3,429,168
LD34501305.las	2,805,988	2,457	248	02	2,808,695
LD34501308.las	2,797,713	387	43	01	2,798,144
LD34501311.las	2,598,203	04	00	00	2,598,207
LD34501314.las	2,746,243	110	00	00	2,746,353
LD34501317.las	2,767,430	03	00	00	2,767,433
LD34501320.las	2,721,688	01	00	00	2,721,689
LD34501323.las	2,725,041	204	03	00	2,725,248
LD34501326.las	2,712,150	171	02	00	2,712,323
LD34501329.las	2,562,681	14	00	00	2,562,695
LD34501332.las	2,647,316	45,832	6,456	240	2,699,844
LD34501335.las	2,740,110	19,635	2,662	93	2,762,500
LD34501338.las	2,682,084	03	00	00	2,682,087
LD34501341.las	2,769,368	01	00	00	2,769,369
LD34501344.las	2,840,307	23	00	00	2,840,330
LD34501347.las	2,739,114	40	00	00	2,739,154
LD34501350.las	2,722,559	223	00	00	2,722,782
LD34501353.las	2,659,665	449	00	00	2,660,114
LD34501356.las	2,735,260	548	05	00	2,735,813
LD34501359.las	2,775,913	3,040	285	01	2,779,239
LD34501362.las	2,824,439	439	01	00	2,824,879
LD34501365.las	2,827,965	809	02	00	2,828,776
LD34501368.las	2,853,709	1,184	05	00	2,854,898
LD34501371.las	2,544,192	818	03	00	2,545,013
LD34501374.las	2,738,785	13,764	1,302	73	2,753,924

*C-2 Report on Multiple Discrete Returns (Tiled Data) - continued*

File	First return	Second return	Third return	Other returns	Total points
LD34501377.las	2,821,666	2,385	14	00	2,824,065
LD34501380.las	2,819,488	598	01	00	2,820,087
LD34501383.las	2,567,389	518	04	00	2,567,911
LD34501386.las	2,738,469	6,656	37	00	2,745,162
LD34501389.las	2,689,500	4,847	354	06	2,694,707
LD34501392.las	2,697,184	945	45	03	2,698,177
LD34501395.las	2,701,623	551	01	00	2,702,175
LD34501398.las	2,629,593	481	02	00	2,630,076
LD34501401.las	2,506,387	442	00	00	2,506,829
LD34501404.las	2,523,961	367	00	00	2,524,328
LD34501407.las	2,374,052	4,045	655	34	2,378,786
LD34501410.las	2,383,853	642	03	00	2,384,498
LD34501413.las	2,330,385	898	61	04	2,331,348
LD34501416.las	2,273,668	453	02	00	2,274,123
LD34501419.las	2,250,027	858	57	04	2,250,946
LD34501422.las	2,099,860	487	00	00	2,100,347
LD34501425.las	2,205,932	90	01	00	2,206,023
LD34501428.las	2,252,241	1,398	176	10	2,253,825
LD34501431.las	2,041,541	671	54	02	2,042,268
LD34501434.las	1,941,594	147	05	00	1,941,746
LD34501437.las	2,171,561	209	00	00	2,171,770
LD34501440.las	2,134,880	552	08	00	2,135,440
LD34501443.las	2,018,774	837	54	00	2,019,665
LD34531254.las	2,784,584	743	01	00	2,785,328
LD34531257.las	2,342,853	674	00	00	2,343,527
LD34531260.las	2,335,601	862	11	00	2,336,474
LD34531263.las	2,134,377	473	14	00	2,134,864
LD34531266.las	2,022,649	6,895	1,077	42	2,030,663
LD34531269.las	2,123,304	296	13	00	2,123,613
LD34531272.las	2,148,108	18	00	00	2,148,126
LD34531275.las	2,121,777	08	00	00	2,121,785
LD34531278.las	2,070,914	05	00	00	2,070,919
LD34531281.las	1,953,009	11	01	00	1,953,021
LD34531284.las	1,936,594	46	02	00	1,936,642

*C-2 Report on Multiple Discrete Returns (Tiled Data) - continued*

File	First return	Second return	Third return	Other returns	Total points
LD34531287.las	1,994,426	113	12	00	1,994,551
LD34531290.las	2,073,803	143	15	00	2,073,961
LD34531293.las	2,070,438	09	00	00	2,070,447
LD34531296.las	2,270,014	05	00	00	2,270,019
LD34531299.las	2,855,939	703	03	00	2,856,645
LD34531302.las	2,476,293	18	00	00	2,476,311
LD34531305.las	2,233,784	847	90	02	2,234,723
LD34531308.las	2,299,224	08	00	00	2,299,232
LD34531311.las	2,251,340	18	00	00	2,251,358
LD34531314.las	2,419,462	09	00	00	2,419,471
LD34531317.las	2,420,469	05	00	00	2,420,474
LD34531320.las	2,429,428	04	00	00	2,429,432
LD34531323.las	2,391,110	04	00	00	2,391,114
LD34531326.las	2,462,737	15	00	00	2,462,752
LD34531329.las	2,497,564	8,109	1,392	73	2,507,138
LD34531332.las	2,586,948	33,352	5,063	175	2,625,538
LD34531335.las	2,713,421	771	153	10	2,714,355
LD34531338.las	2,678,888	03	00	00	2,678,891
LD34531341.las	2,694,389	15	00	00	2,694,404
LD34531344.las	2,639,243	03	00	00	2,639,246
LD34531347.las	2,623,443	56	00	00	2,623,499
LD34531350.las	2,698,278	229	00	00	2,698,507
LD34531353.las	2,791,189	876	05	00	2,792,070
LD34531356.las	2,663,426	633	02	00	2,664,061
LD34531359.las	2,754,462	309	03	00	2,754,774
LD34531362.las	2,859,337	447	04	00	2,859,788
LD34531365.las	2,787,792	428	01	00	2,788,221
LD34531368.las	2,781,162	725	07	00	2,781,894
LD34531371.las	2,665,842	1,323	28	01	2,667,194
LD34531374.las	2,806,161	3,356	309	06	2,809,832
LD34531377.las	2,781,621	804	02	00	2,782,427
LD34531380.las	2,791,125	733	03	00	2,791,861
LD34531383.las	2,622,919	1,579	03	00	2,624,501
LD34531386.las	2,776,331	1,544	111	03	2,777,989



*C-2 Report on Multiple Discrete Returns (Tiled Data) - continued*

File	First return	Second return	Third return	Other returns	Total points
LD34531389.las	2,692,686	5,133	811	32	2,698,662
LD34531392.las	2,584,641	384	01	00	2,585,026
LD34531395.las	2,921,104	403	02	00	2,921,509
LD34531398.las	2,720,586	385	00	00	2,720,971
LD34531401.las	2,581,013	411	06	00	2,581,430
LD34531404.las	2,816,603	447	05	00	2,817,055
LD34531407.las	2,716,182	1,125	02	00	2,717,309
LD34531410.las	2,745,907	18,707	3,067	214	2,767,895
LD34531413.las	2,754,447	394	00	00	2,754,841
LD34531416.las	2,747,702	653	01	00	2,748,356
LD34531419.las	2,768,261	480	01	00	2,768,742
LD34531422.las	2,685,155	461	00	00	2,685,616
LD34531425.las	2,803,136	409	00	00	2,803,545
LD34531428.las	2,772,606	26,738	4,962	266	2,804,572
LD34531431.las	2,678,834	8,928	1,171	112	2,689,045
LD34531434.las	2,548,780	4,075	466	28	2,553,349
LD34531437.las	2,743,122	261	00	00	2,743,383
LD34531440.las	2,714,721	12,395	1,426	68	2,728,610
LD34531443.las	2,594,188	215	00	00	2,594,403
LD34561254.las	2,910,470	1,957	13	00	2,912,440
LD34561257.las	2,744,929	1,073	21	00	2,746,023
LD34561260.las	2,739,504	2,420	00	00	2,741,924
LD34561263.las	2,734,381	326	03	00	2,734,710
LD34561266.las	2,767,264	2,705	235	11	2,770,215
LD34561269.las	2,748,327	117	10	00	2,748,454
LD34561272.las	2,872,878	02	00	00	2,872,880
LD34561275.las	2,798,854	00	00	00	2,798,854
LD34561278.las	2,745,622	05	00	00	2,745,627
LD34561281.las	2,721,148	03	00	00	2,721,151
LD34561284.las	2,794,366	135	00	00	2,794,501
LD34561287.las	3,204,177	11	00	00	3,204,188
LD34561290.las	2,870,213	05	00	00	2,870,218
LD34561293.las	2,625,645	19	00	00	2,625,664
LD34561296.las	2,403,297	04	00	00	2,403,301

*C-2 Report on Multiple Discrete Returns (Tiled Data) - continued*

File	First return	Second return	Third return	Other returns	Total points
LD34561299.las	2,350,165	05	00	00	2,350,170
LD34561302.las	2,294,015	02	00	00	2,294,017
LD34561305.las	2,198,328	06	00	00	2,198,334
LD34561308.las	2,467,994	00	00	00	2,467,994
LD34561311.las	2,375,272	01	00	00	2,375,273
LD34561314.las	2,506,336	00	00	00	2,506,336
LD34561317.las	2,415,455	00	00	00	2,415,455
LD34561320.las	2,384,012	03	00	00	2,384,015
LD34561323.las	2,250,610	05	00	00	2,250,615
LD34561326.las	2,314,818	27,365	4,419	170	2,346,772
LD34561329.las	2,453,590	124,422	24,042	1,353	2,603,407
LD34561332.las	2,389,448	11,073	2,043	138	2,402,702
LD34561335.las	2,158,220	20,772	3,675	127	2,182,794
LD34561338.las	2,230,519	01	00	00	2,230,520
LD34561341.las	2,355,262	00	00	00	2,355,262
LD34561344.las	2,311,492	00	00	00	2,311,492
LD34561347.las	2,319,258	01	00	00	2,319,259
LD34561350.las	2,350,920	01	00	00	2,350,921
LD34561353.las	2,408,927	90	00	00	2,409,017
LD34561356.las	2,377,720	807	01	00	2,378,528
LD34561359.las	2,477,467	1,170	03	00	2,478,640
LD34561362.las	2,462,092	7,939	1,492	64	2,471,587
LD34561365.las	2,613,815	553	02	00	2,614,370
LD34561368.las	2,534,257	773	05	00	2,535,035
LD34561371.las	2,757,918	699	01	00	2,758,618
LD34561374.las	2,832,827	764	01	00	2,833,592
LD34561377.las	2,829,925	1,093	05	00	2,831,023
LD34561380.las	2,707,442	18,893	1,392	28	2,727,755
LD34561383.las	2,799,044	1,942	64	01	2,801,051
LD34561386.las	2,825,158	1,351	116	00	2,826,625
LD34561389.las	2,716,946	421	00	00	2,717,367
LD34561392.las	2,628,796	454	04	00	2,629,254
LD34561395.las	2,861,429	311	02	00	2,861,742
LD34561398.las	2,781,167	443	00	00	2,781,610

*C-2 Report on Multiple Discrete Returns (Tiled Data) - continued*

File	First return	Second return	Third return	Other returns	Total points
LD34561401.las	2,538,191	253	00	00	2,538,444
LD34561404.las	2,820,844	329	00	00	2,821,173
LD34561407.las	2,750,885	505	00	00	2,751,390
LD34561410.las	2,665,332	350	01	00	2,665,683
LD34561413.las	2,799,676	490	64	03	2,800,233
LD34561416.las	2,764,096	320	01	00	2,764,417
LD34561419.las	2,789,802	314	01	00	2,790,117
LD34561422.las	2,659,327	447	26	03	2,659,803
LD34561425.las	2,668,260	860	18	02	2,669,140
LD34561428.las	2,755,337	13,690	2,253	131	2,771,411
LD34561431.las	2,704,162	646	00	00	2,704,808
LD34561434.las	2,656,302	1,027	105	02	2,657,436
LD34561437.las	2,748,497	933	22	00	2,749,452
LD34561440.las	2,817,736	6,521	700	18	2,824,975
LD34561443.las	2,658,337	481	00	00	2,658,818
LD34591254.las	2,969,321	3,490	05	00	2,972,816
LD34591257.las	2,687,782	915	00	00	2,688,697
LD34591260.las	3,478,939	1,329	04	00	3,480,272
LD34591263.las	4,017,955	1,683	34	00	4,019,672
LD34591266.las	3,799,003	15	00	00	3,799,018
LD34591269.las	3,428,185	20	03	00	3,428,208
LD34591272.las	3,857,475	128	11	00	3,857,614
LD34591275.las	4,038,273	16	00	00	4,038,289
LD34591278.las	4,008,856	32	00	00	4,008,888
LD34591281.las	4,097,864	08	00	00	4,097,872
LD34591284.las	4,307,089	27	00	00	4,307,116
LD34591287.las	4,119,317	6,307	603	25	4,126,252
LD34591290.las	4,113,830	11	00	00	4,113,841
LD34591293.las	4,246,377	05	00	00	4,246,382
LD34591296.las	4,285,753	173	01	00	4,285,927
LD34591299.las	4,293,914	1,914	238	07	4,296,073
LD34591302.las	4,405,220	31	00	00	4,405,251
LD34591305.las	3,557,823	21	00	00	3,557,844
LD34591308.las	2,527,473	05	00	00	2,527,478

*C-2 Report on Multiple Discrete Returns (Tiled Data) - continued*

File	First return	Second return	Third return	Other returns	Total points
LD34591311.las	2,559,741	00	00	00	2,559,741
LD34591314.las	2,540,287	00	00	00	2,540,287
LD34591317.las	2,408,983	01	00	00	2,408,984
LD34591320.las	2,398,685	26	00	00	2,398,711
LD34591323.las	2,228,401	7,748	1,180	39	2,237,368
LD34591326.las	2,339,976	16,618	1,799	28	2,358,421
LD34591329.las	2,365,908	2,150	234	06	2,368,298
LD34591332.las	2,203,979	355	44	02	2,204,380
LD34591335.las	2,281,779	313	00	00	2,282,092
LD34591338.las	2,108,126	36	01	00	2,108,163
LD34591341.las	2,217,078	150	00	00	2,217,228
LD34591344.las	2,222,553	936	102	05	2,223,596
LD34591347.las	2,081,750	125	00	00	2,081,875
LD34591350.las	2,054,955	497	00	00	2,055,452
LD34591353.las	1,958,594	710	00	00	1,959,304
LD34591356.las	2,067,282	461	57	01	2,067,801
LD34591359.las	1,984,661	23,305	3,616	146	2,011,728
LD34591362.las	1,847,700	27,442	3,942	106	1,879,190
LD34591365.las	1,901,643	582	05	00	1,902,230
LD34591368.las	1,847,745	4,406	321	06	1,852,478
LD34591371.las	1,824,739	859	02	00	1,825,600
LD34591374.las	1,759,343	700	00	00	1,760,043
LD34591377.las	1,936,167	75,834	12,209	339	2,024,549
LD34591380.las	1,888,831	33,199	4,657	113	1,926,800
LD34591383.las	2,024,260	673	03	00	2,024,936
LD34591386.las	2,174,032	955	02	00	2,174,989
LD34591389.las	2,106,604	710	25	00	2,107,339
LD34591392.las	2,238,278	316	00	00	2,238,594
LD34591395.las	2,129,084	136	00	00	2,129,220
LD34591398.las	2,240,040	337	07	00	2,240,384
LD34591401.las	2,186,100	4,223	55	00	2,190,378
LD34591404.las	2,479,054	14,689	1,610	106	2,495,459
LD34591407.las	2,585,726	1,015	05	00	2,586,746
LD34591410.las	2,357,456	1,086	03	00	2,358,545

## *C-2 Report on Multiple Discrete Returns (Tiled Data) - continued*

File	First return	Second return	Third return	Other returns	Total points
LD34591413.las	2,760,585	1,346	08	00	2,761,939
LD34591416.las	2,621,172	4,160	261	07	2,625,600
LD34591419.las	2,952,300	1,595	07	00	2,953,902
LD34591422.las	2,716,666	1,050	10	00	2,717,726
LD34591425.las	2,806,979	954	03	00	2,807,936
LD34591428.las	2,891,098	710	01	00	2,891,809
LD34591431.las	2,843,539	892	02	00	2,844,433
LD34591434.las	2,889,135	851	03	00	2,889,989
LD34591437.las	2,705,094	4,119	579	38	2,709,830
LD34591440.las	2,849,225	903	06	00	2,850,134
LD34591443.las	2,848,381	969	06	00	2,849,356
LD34621254.las	3,012,988	884	01	00	3,013,873
LD34621257.las	2,429,325	230	21	00	2,429,576
LD34621260.las	3,821,840	237	00	00	3,822,077
LD34621263.las	4,044,135	600	01	00	4,044,736
LD34621266.las	3,984,295	362	00	00	3,984,657
LD34621269.las	4,048,179	148	00	00	4,048,327
LD34621272.las	4,199,663	156	04	00	4,199,823
LD34621275.las	4,490,227	275	50	00	4,490,552
LD34621278.las	4,177,428	78	05	00	4,177,511
LD34621281.las	4,265,026	19	00	00	4,265,045
LD34621284.las	4,225,524	802	111	02	4,226,439
LD34621287.las	3,793,273	485	60	01	3,793,819
LD34621290.las	3,968,882	21	00	00	3,968,903
LD34621293.las	4,157,504	18	00	00	4,157,522
LD34621296.las	3,992,488	54	00	00	3,992,542
LD34621299.las	4,239,128	1,705	206	03	4,241,042
LD34621302.las	4,205,977	152	00	00	4,206,129
LD34621305.las	3,517,926	11	00	00	3,517,937
LD34621308.las	2,530,360	90	17	00	2,530,467
LD34621311.las	2,743,181	20	00	00	2,743,201
LD34621314.las	2,567,271	104	00	00	2,567,375
LD34621317.las	2,920,745	4,084	475	17	2,925,321
LD34621320.las	2,699,364	21,114	1,997	75	2,722,550

*C-2 Report on Multiple Discrete Returns (Tiled Data) - continued*

File	First return	Second return	Third return	Other returns	Total points
LD34621323.las	2,603,996	1,325	208	08	2,605,537
LD34621326.las	2,628,860	155	25	00	2,629,040
LD34621329.las	2,730,762	61	00	00	2,730,823
LD34621332.las	2,737,036	139	00	00	2,737,175
LD34621335.las	2,614,550	830	00	00	2,615,380
LD34621338.las	2,751,570	215	00	00	2,751,785
LD34621341.las	3,021,031	809	00	00	3,021,840
LD34621344.las	2,807,668	2,032	05	00	2,809,705
LD34621347.las	3,145,361	732	04	00	3,146,097
LD34621350.las	3,085,039	3,161	667	62	3,088,929
LD34621353.las	3,155,287	8,587	1,790	103	3,165,767
LD34621356.las	2,861,367	28,532	4,806	203	2,894,908
LD34621359.las	3,120,469	1,620	08	00	3,122,097
LD34621362.las	3,173,800	2,625	134	03	3,176,562
LD34621365.las	2,926,651	2,756	160	08	2,929,575
LD34621368.las	3,022,751	3,571	79	00	3,026,401
LD34621371.las	2,573,501	802	14	01	2,574,318
LD34621374.las	3,331,364	30,837	3,558	130	3,365,889
LD34621377.las	2,786,613	187,147	29,459	1,236	3,004,455
LD34621380.las	2,907,186	2,040	54	00	2,909,280
LD34621383.las	2,799,099	1,189	04	00	2,800,292
LD34621386.las	3,129,759	2,637	21	00	3,132,417
LD34621389.las	2,738,866	3,430	181	08	2,742,485
LD34621392.las	2,485,412	4,924	197	16	2,490,549
LD34621395.las	2,431,321	9,860	1,599	102	2,442,882
LD34621398.las	2,567,755	14,466	2,748	199	2,585,168
LD34621401.las	2,307,861	10,011	1,514	109	2,319,495
LD34621404.las	2,799,720	53	00	00	2,799,773
LD34621407.las	2,832,768	591	27	00	2,833,386
LD34621410.las	2,310,749	24,026	4,751	441	2,339,967
LD34621413.las	2,871,614	380	39	01	2,872,034
LD34621416.las	2,660,117	4,379	822	80	2,665,398
LD34621419.las	3,046,149	605	00	00	3,046,754
LD34621422.las	2,592,059	1,094	131	07	2,593,291



## *C-2 Report on Multiple Discrete Returns (Tiled Data) - continued*

File	First return	Second return	Third return	Other returns	Total points
LD34621425.las	2,728,071	12,482	2,424	198	2,743,175
LD34621428.las	2,366,144	838	01	00	2,366,983
LD34621431.las	2,477,641	791	09	00	2,478,441
LD34621434.las	2,573,292	639	02	00	2,573,933
LD34621437.las	2,374,233	2,207	13	00	2,376,453
LD34621440.las	2,624,420	2,875	26	00	2,627,321
LD34621443.las	2,860,868	1,268	08	00	2,862,144
LD34651254.las	3,151,010	1,497	03	00	3,152,510
LD34651257.las	2,473,190	546	00	00	2,473,736
LD34651260.las	2,579,435	716	05	00	2,580,156
LD34651263.las	2,919,816	1,034	00	00	2,920,850
LD34651266.las	2,797,415	271	00	00	2,797,686
LD34651269.las	3,347,511	140	00	00	3,347,651
LD34651272.las	3,218,352	99	00	00	3,218,451
LD34651275.las	3,192,110	67	00	00	3,192,177
LD34651278.las	3,043,641	94	01	00	3,043,736
LD34651281.las	2,729,448	165	00	00	2,729,613
LD34651284.las	2,779,463	3,203	301	13	2,782,980
LD34651287.las	2,728,231	62	07	00	2,728,300
LD34651290.las	2,790,763	151	17	00	2,790,931
LD34651293.las	2,935,228	123	07	00	2,935,358
LD34651296.las	2,559,243	591	74	01	2,559,909
LD34651299.las	2,762,195	476	46	01	2,762,718
LD34651302.las	2,919,929	517	41	00	2,920,487
LD34651305.las	2,975,149	106	00	00	2,975,255
LD34651308.las	3,467,535	98	00	00	3,467,633
LD34651311.las	3,117,403	71	00	00	3,117,474
LD34651314.las	2,780,531	2,582	348	09	2,783,470
LD34651317.las	3,515,885	53,104	9,126	492	3,578,607
LD34651320.las	3,372,289	671	94	04	3,373,058
LD34651323.las	2,988,328	928	217	16	2,989,489
LD34651326.las	3,085,011	227	05	00	3,085,243
LD34651329.las	3,284,310	126	20	00	3,284,456
LD34651332.las	2,923,487	349	03	00	2,923,839

*C-2 Report on Multiple Discrete Returns (Tiled Data) - continued*

File	First return	Second return	Third return	Other returns	Total points
LD34651335.las	2,775,769	247	01	00	2,776,017
LD34651338.las	2,777,427	9,021	1,304	55	2,787,807
LD34651341.las	3,304,300	13,801	1,863	75	3,320,039
LD34651344.las	2,908,297	23,420	2,530	133	2,934,380
LD34651347.las	3,325,946	523	32	00	3,326,501
LD34651350.las	3,364,126	1,558	65	02	3,365,751
LD34651353.las	3,081,181	16,911	3,888	297	3,102,277
LD34651356.las	3,132,633	393	00	00	3,133,026
LD34651359.las	3,534,465	1,010	01	00	3,535,476
LD34651362.las	3,219,446	6,183	936	49	3,226,614
LD34651365.las	3,238,726	20,229	4,246	274	3,263,475
LD34651368.las	3,335,432	2,808	171	07	3,338,418
LD34651371.las	3,285,257	20,745	1,996	82	3,308,080
LD34651374.las	3,287,451	197,568	34,823	1,840	3,521,682
LD34651377.las	3,390,571	4,199	461	17	3,395,248
LD34651380.las	3,296,320	6,797	766	26	3,303,909
LD34651383.las	2,971,367	1,925	17	00	2,973,309
LD34651386.las	3,913,569	2,837	22	00	3,916,428
LD34651389.las	3,166,253	1,071	01	00	3,167,325
LD34651392.las	3,376,754	1,317	11	00	3,378,082
LD34651395.las	3,188,350	23,217	3,345	171	3,215,083
LD34651398.las	3,195,280	2,472	14	00	3,197,766
LD34651401.las	3,086,303	2,918	11	00	3,089,232
LD34651404.las	3,800,377	2,759	26	00	3,803,162
LD34651407.las	3,925,504	2,355	13	00	3,927,872
LD34651410.las	3,361,412	3,102	50	01	3,364,565
LD34651413.las	3,424,832	2,841	26	00	3,427,699
LD34651416.las	3,003,905	14,258	1,770	122	3,020,055
LD34651419.las	3,246,789	2,913	35	00	3,249,737
LD34651422.las	2,676,123	1,834	10	00	2,677,967
LD34651425.las	2,878,647	1,642	09	00	2,880,298
LD34651428.las	2,263,161	3,397	409	35	2,267,002
LD34651431.las	2,843,067	3,743	310	15	2,847,135
LD34651434.las	2,940,867	1,753	50	01	2,942,671

## *C-2 Report on Multiple Discrete Returns (Tiled Data) - continued*

File	First return	Second return	Third return	Other returns	Total points
LD34651437.las	2,829,151	923	20	00	2,830,094
LD34651440.las	3,075,246	467	04	00	3,075,717
LD34651443.las	2,678,452	367	03	00	2,678,822
LD34681254.las	3,067,324	2,593	05	00	3,069,922
LD34681257.las	2,702,276	1,001	00	00	2,703,277
LD34681260.las	2,899,413	521	00	00	2,899,934
LD34681263.las	2,653,202	359	09	00	2,653,570
LD34681266.las	2,376,547	103	00	00	2,376,650
LD34681269.las	2,563,834	202	00	00	2,564,036
LD34681272.las	2,995,973	181	00	00	2,996,154
LD34681275.las	2,309,142	5,540	454	04	2,315,140
LD34681278.las	2,916,702	5,366	386	04	2,922,458
LD34681281.las	2,513,079	56	13	01	2,513,149
LD34681284.las	2,930,663	86	01	00	2,930,750
LD34681287.las	2,892,118	49	00	00	2,892,167
LD34681290.las	2,521,452	42	00	00	2,521,494
LD34681293.las	2,510,430	33	00	00	2,510,463
LD34681296.las	1,957,852	56	00	00	1,957,908
LD34681299.las	2,142,022	11	00	00	2,142,033
LD34681302.las	2,353,406	34	00	00	2,353,440
LD34681305.las	2,344,639	104	01	00	2,344,744
LD34681308.las	3,336,910	173	00	00	3,337,083
LD34681311.las	2,487,835	24,035	3,955	155	2,515,980
LD34681314.las	2,500,768	9,176	1,422	62	2,511,428
LD34681317.las	2,829,301	1,140	62	01	2,830,504
LD34681320.las	3,268,116	13	00	00	3,268,129
LD34681323.las	3,171,127	166	02	00	3,171,295
LD34681326.las	3,075,886	5,301	173	06	3,081,366
LD34681329.las	3,069,133	1,907	17	00	3,071,057
LD34681332.las	2,680,639	3,452	16	00	2,684,107
LD34681335.las	3,011,003	40	00	00	3,011,043
LD34681338.las	2,440,072	119	00	00	2,440,191
LD34681341.las	2,942,151	165	00	00	2,942,316
LD34681344.las	2,704,849	3,147	453	09	2,708,458

*C-2 Report on Multiple Discrete Returns (Tiled Data) - continued*

File	First return	Second return	Third return	Other returns	Total points
LD34681347.las	2,945,112	6,859	1,113	46	2,953,130
LD34681350.las	3,361,389	154	16	00	3,361,559
LD34681353.las	2,698,699	232	00	00	2,698,931
LD34681356.las	3,018,735	100	00	00	3,018,835
LD34681359.las	3,233,179	1,674	26	00	3,234,879
LD34681362.las	3,172,862	977	09	00	3,173,848
LD34681365.las	3,178,434	4,521	510	24	3,183,489
LD34681368.las	3,225,083	153,971	26,960	1,327	3,407,341
LD34681371.las	3,330,911	235,940	25,091	768	3,592,710
LD34681374.las	2,720,955	2,923	216	14	2,724,108
LD34681377.las	3,485,284	4,907	143	06	3,490,340
LD34681380.las	3,153,989	1,381	14	00	3,155,384
LD34681383.las	3,158,306	1,878	17	01	3,160,202
LD34681386.las	3,173,205	1,908	20	00	3,175,133
LD34681389.las	3,662,399	2,474	19	00	3,664,892
LD34681392.las	3,293,639	8,523	991	66	3,303,219
LD34681395.las	3,113,150	2,329	18	00	3,115,497
LD34681398.las	3,534,169	2,161	19	00	3,536,349
LD34681401.las	3,490,804	1,889	09	00	3,492,702
LD34681404.las	3,499,691	3,315	207	09	3,503,222
LD34681407.las	3,799,089	2,596	14	00	3,801,699
LD34681410.las	2,958,581	2,304	25	00	2,960,910
LD34681413.las	3,104,576	2,236	22	00	3,106,834
LD34681416.las	2,782,445	2,325	22	00	2,784,792
LD34681419.las	3,173,108	2,646	166	12	3,175,932
LD34681422.las	2,824,949	2,169	25	00	2,827,143
LD34681425.las	3,130,677	2,704	90	04	3,133,475
LD34681428.las	2,927,070	2,254	84	10	2,929,418
LD34681431.las	2,983,688	2,377	15	00	2,986,080
LD34681434.las	3,124,122	28,651	3,620	230	3,156,623
LD34681437.las	3,662,029	6,816	751	41	3,669,637
LD34681440.las	3,711,042	2,408	17	00	3,713,467
LD34681443.las	4,154,218	14,803	2,032	152	4,171,205
LD34711254.las	3,620,493	746	03	00	3,621,242

*C-2 Report on Multiple Discrete Returns (Tiled Data) - continued*

File	First return	Second return	Third return	Other returns	Total points
LD34711257.las	3,400,791	855	06	00	3,401,652
LD34711260.las	3,552,716	1,372	16	00	3,554,104
LD34711263.las	3,040,090	1,041	01	00	3,041,132
LD34711266.las	3,017,063	188	00	00	3,017,251
LD34711269.las	3,199,458	152	00	00	3,199,610
LD34711272.las	3,721,566	489	00	00	3,722,055
LD34711275.las	3,016,004	424	06	00	3,016,434
LD34711278.las	3,967,665	625	00	00	3,968,290
LD34711281.las	3,917,880	1,546	93	05	3,919,524
LD34711284.las	3,668,314	1,850	158	04	3,670,326
LD34711287.las	3,360,363	86	00	00	3,360,449
LD34711290.las	3,258,347	66	00	00	3,258,413
LD34711293.las	3,573,720	66	00	00	3,573,786
LD34711296.las	3,189,174	3,780	416	09	3,193,379
LD34711299.las	3,095,107	190	00	00	3,095,297
LD34711302.las	3,702,861	179	00	00	3,703,040
LD34711305.las	3,262,535	232	00	00	3,262,767
LD34711308.las	3,590,879	7,048	163	05	3,598,095
LD34711311.las	2,726,996	19,261	2,423	72	2,748,752
LD34711314.las	2,562,205	796	94	03	2,563,098
LD34711317.las	2,951,441	389	38	01	2,951,869
LD34711320.las	3,550,874	129	00	00	3,551,003
LD34711323.las	3,572,635	110	00	00	3,572,745
LD34711326.las	2,800,313	375	53	03	2,800,744
LD34711329.las	3,552,726	13	00	00	3,552,739
LD34711332.las	3,057,166	94	00	00	3,057,260
LD34711335.las	3,106,355	503	75	03	3,106,936
LD34711338.las	2,876,949	4,076	422	12	2,881,459
LD34711341.las	3,130,784	17,344	4,073	299	3,152,500
LD34711344.las	2,651,211	51,881	10,234	648	2,713,974
LD34711347.las	2,817,437	4,038	125	01	2,821,601
LD34711350.las	3,025,900	449	03	00	3,026,352
LD34711353.las	2,489,348	350	11	00	2,489,709
LD34711356.las	2,301,264	482	05	00	2,301,751

*C-2 Report on Multiple Discrete Returns (Tiled Data) - continued*

File	First return	Second return	Third return	Other returns	Total points
LD34711359.las	1,946,371	1,549	12	00	1,947,932
LD34711362.las	2,249,927	1,488	16	00	2,251,431
LD34711365.las	2,449,355	79,711	14,444	657	2,544,167
LD34711368.las	2,453,528	30,790	5,672	255	2,490,245
LD34711371.las	2,534,434	3,192	60	08	2,537,694
LD34711374.las	2,224,707	757	34	01	2,225,499
LD34711377.las	2,369,621	3,892	27	00	2,373,540
LD34711380.las	2,596,517	3,112	20	00	2,599,649
LD34711383.las	2,839,323	2,067	22	00	2,841,412
LD34711386.las	2,542,240	2,419	29	00	2,544,688
LD34711389.las	3,346,671	2,947	35	01	3,349,654
LD34711392.las	3,102,278	2,828	32	00	3,105,138
LD34711395.las	2,927,047	24,233	4,487	258	2,956,025
LD34711398.las	3,835,727	3,877	60	01	3,839,665
LD34711401.las	3,621,186	4,235	44	00	3,625,465
LD34711404.las	2,831,170	4,234	70	01	2,835,475
LD34711407.las	2,955,242	5,403	76	00	2,960,721
LD34711410.las	2,891,676	4,208	61	01	2,895,946
LD34711413.las	2,861,264	4,882	66	01	2,866,213
LD34711416.las	2,751,100	65,175	10,606	377	2,827,258
LD34711419.las	2,750,941	5,177	360	11	2,756,489
LD34711422.las	2,741,133	4,033	92	01	2,745,259
LD34711425.las	2,799,116	4,355	72	00	2,803,543
LD34711428.las	3,072,385	4,188	62	00	3,076,635
LD34711431.las	2,762,220	5,650	210	11	2,768,091
LD34711434.las	2,664,452	4,934	110	00	2,669,496
LD34711437.las	3,025,748	13,866	1,257	69	3,040,940
LD34711440.las	3,253,473	9,780	513	17	3,263,783
LD34711443.las	3,349,609	8,922	478	24	3,359,033
LD34741254.las	3,324,761	2,870	89	01	3,327,721
LD34741257.las	3,115,289	6,072	261	07	3,121,629
LD34741260.las	3,016,826	6,665	262	05	3,023,758
LD34741263.las	2,710,069	5,982	265	04	2,716,320
LD34741266.las	3,132,713	6,724	273	03	3,139,713

*C-2 Report on Multiple Discrete Returns (Tiled Data) - continued*

File	First return	Second return	Third return	Other returns	Total points
LD34741269.las	2,968,500	6,787	296	10	2,975,593
LD34741272.las	3,025,196	5,678	229	04	3,031,107
LD34741275.las	3,004,418	23,290	1,908	49	3,029,665
LD34741278.las	3,039,724	5,994	230	03	3,045,951
LD34741281.las	3,496,177	7,391	283	08	3,503,859
LD34741284.las	2,914,923	7,746	373	10	2,923,052
LD34741287.las	2,596,630	7,059	316	08	2,604,013
LD34741290.las	2,832,870	5,857	269	02	2,838,998
LD34741293.las	3,106,916	4,103	154	02	3,111,175
LD34741296.las	2,923,001	3,824	118	02	2,926,945
LD34741299.las	2,961,800	3,047	96	01	2,964,944
LD34741302.las	3,171,707	2,954	99	01	3,174,761
LD34741305.las	3,073,999	2,582	115	00	3,076,696
LD34741308.las	2,981,791	11,307	631	19	2,993,748
LD34741311.las	2,762,195	2,615	86	00	2,764,896
LD34741314.las	2,606,860	2,905	85	00	2,609,850
LD34741317.las	2,816,013	2,931	112	03	2,819,059
LD34741320.las	3,063,699	2,290	72	03	3,066,064
LD34741323.las	3,135,234	2,159	98	01	3,137,492
LD34741326.las	2,852,830	5,600	475	16	2,858,921
LD34741329.las	3,153,545	69,196	10,854	381	3,233,976
LD34741332.las	3,195,228	1,420	09	00	3,196,657
LD34741335.las	3,089,931	589	25	00	3,090,545
LD34741338.las	3,111,463	567	03	00	3,112,033
LD34741341.las	3,024,512	10,030	1,695	60	3,036,297
LD34741344.las	2,656,927	1,471	22	01	2,658,421
LD34741347.las	2,531,513	3,277	56	04	2,534,850
LD34741350.las	2,722,274	1,537	09	00	2,723,820
LD34741353.las	2,575,156	9,997	138	01	2,585,292
LD34741356.las	2,463,982	6,261	99	00	2,470,342
LD34741359.las	2,319,310	717	80	04	2,320,111
LD34741362.las	2,387,914	5,707	856	30	2,394,507
LD34741365.las	2,267,720	10,473	1,554	55	2,279,802
LD34741368.las	2,271,826	6,957	111	03	2,278,897



*C-2 Report on Multiple Discrete Returns (Tiled Data) - continued*

File	First return	Second return	Third return	Other returns	Total points
LD34741371.las	2,397,250	4,592	108	02	2,401,952
LD34741374.las	2,153,048	2,136	64	00	2,155,248
LD34741377.las	2,043,550	828	09	00	2,044,387
LD34741380.las	2,004,885	2,179	33	00	2,007,097
LD34741383.las	2,089,902	3,287	63	00	2,093,252
LD34741386.las	2,120,712	2,414	65	00	2,123,191
LD34741389.las	2,175,198	1,664	26	00	2,176,888
LD34741392.las	2,074,070	2,040	36	00	2,076,146
LD34741395.las	2,186,170	28,506	5,438	348	2,220,462
LD34741398.las	2,153,263	997	18	00	2,154,278
LD34741401.las	2,112,082	1,017	23	00	2,113,122
LD34741404.las	2,104,101	1,732	29	00	2,105,862
LD34741407.las	2,287,082	2,322	42	00	2,289,446
LD34741410.las	2,174,822	2,676	46	00	2,177,544
LD34741413.las	2,308,192	2,992	46	01	2,311,231
LD34741416.las	2,406,868	56,444	10,660	551	2,474,523
LD34741419.las	2,335,319	7,801	846	35	2,344,001
LD34741422.las	2,369,215	4,574	98	03	2,373,890
LD34741425.las	2,426,251	4,303	86	02	2,430,642
LD34741428.las	2,572,172	7,699	568	26	2,580,465
LD34741431.las	2,810,529	5,274	183	04	2,815,990
LD34741434.las	2,662,044	5,601	109	01	2,667,755
LD34741437.las	2,685,976	6,630	273	11	2,692,890
LD34741440.las	2,871,600	7,031	338	19	2,878,988
LD34741443.las	2,690,674	7,111	225	05	2,698,015
LD34771254.las	2,842,012	1,728	62	00	2,843,802
LD34771257.las	2,238,181	5,630	300	10	2,244,121
LD34771260.las	2,322,247	6,033	259	10	2,328,549
LD34771263.las	2,261,628	5,785	234	15	2,267,662
LD34771266.las	2,369,748	4,664	175	01	2,374,588
LD34771269.las	2,345,449	21,938	838	08	2,368,233
LD34771272.las	2,535,430	17,198	898	22	2,553,548
LD34771275.las	2,400,058	7,476	381	11	2,407,926
LD34771278.las	2,555,384	8,333	346	08	2,564,071

## *C-2 Report on Multiple Discrete Returns (Tiled Data) - continued*

File	First return	Second return	Third return	Other returns	Total points
LD34771281.las	2,852,321	13,782	567	22	2,866,692
LD34771284.las	2,600,503	14,281	741	31	2,615,556
LD34771287.las	2,612,464	12,484	460	06	2,625,414
LD34771290.las	2,719,199	9,188	375	06	2,728,768
LD34771293.las	2,715,556	6,721	268	04	2,722,549
LD34771296.las	2,711,398	5,783	244	07	2,717,432
LD34771299.las	2,673,579	4,671	213	10	2,678,473
LD34771302.las	2,752,707	5,632	302	01	2,758,642
LD34771305.las	2,797,362	6,019	225	08	2,803,614
LD34771308.las	2,799,709	5,129	193	00	2,805,031
LD34771311.las	2,672,820	5,718	194	03	2,678,735
LD34771314.las	2,661,143	6,039	261	01	2,667,444
LD34771317.las	2,666,348	7,452	290	14	2,674,104
LD34771320.las	2,833,640	5,340	242	03	2,839,225
LD34771323.las	2,789,168	3,942	156	01	2,793,267
LD34771326.las	2,744,406	2,667	142	03	2,747,218
LD34771329.las	2,763,643	5,726	512	08	2,769,889
LD34771332.las	2,817,332	9,211	1,048	32	2,827,623
LD34771335.las	2,751,307	467	10	00	2,751,784
LD34771338.las	2,812,302	585	17	00	2,812,904
LD34771341.las	2,713,395	1,137	12	00	2,714,544
LD34771344.las	2,779,116	1,759	50	00	2,780,925
LD34771347.las	2,677,376	2,741	59	00	2,680,176
LD34771350.las	2,762,590	5,759	104	01	2,768,454
LD34771353.las	2,786,278	4,694	128	02	2,791,102
LD34771356.las	2,977,407	1,733	154	17	2,979,311
LD34771359.las	2,750,513	5,899	845	23	2,757,280
LD34771362.las	3,003,985	1,155	15	00	3,005,155
LD34771365.las	2,879,607	5,378	94	02	2,885,081
LD34771368.las	2,733,539	3,928	68	00	2,737,535
LD34771371.las	2,912,288	4,600	354	17	2,917,259
LD34771374.las	2,863,482	3,459	80	09	2,867,030
LD34771377.las	2,752,277	3,541	56	01	2,755,875
LD34771380.las	2,849,871	2,669	51	00	2,852,591

## *C-2 Report on Multiple Discrete Returns (Tiled Data) - continued*

File	First return	Second return	Third return	Other returns	Total points
LD34771383.las	2,971,939	2,624	39	00	2,974,602
LD34771386.las	2,600,467	2,200	27	00	2,602,694
LD34771389.las	2,624,018	3,437	164	05	2,627,624
LD34771392.las	2,571,572	14,960	2,511	157	2,589,200
LD34771395.las	2,603,533	2,638	49	00	2,606,220
LD34771398.las	2,478,555	2,470	36	00	2,481,061
LD34771401.las	2,406,023	2,745	78	02	2,408,848
LD34771404.las	2,414,520	4,160	552	55	2,419,287
LD34771407.las	2,397,354	2,030	49	02	2,399,435
LD34771410.las	2,288,131	1,795	27	00	2,289,953
LD34771413.las	2,236,617	21,995	4,598	246	2,263,456
LD34771416.las	2,262,408	11,480	2,027	109	2,276,024
LD34771419.las	2,205,736	5,511	673	36	2,211,956
LD34771422.las	2,216,097	378	11	00	2,216,486
LD34771425.las	2,202,393	406	10	01	2,202,810
LD34771428.las	2,157,925	5,027	649	66	2,163,667
LD34771431.las	2,233,324	1,426	62	00	2,234,812
LD34771434.las	2,173,440	3,317	113	00	2,176,870
LD34771437.las	2,163,141	2,576	157	11	2,165,885
LD34771440.las	2,354,490	4,203	103	02	2,358,798
LD34771443.las	2,159,447	4,116	120	00	2,163,683
LD34801254.las	2,864,596	1,608	74	10	2,866,288
LD34801257.las	2,358,031	2,940	106	16	2,361,093
LD34801260.las	2,393,399	5,628	250	13	2,399,290
LD34801263.las	2,246,379	4,901	178	02	2,251,460
LD34801266.las	2,219,361	4,745	222	06	2,224,334
LD34801269.las	1,992,245	21,081	976	22	2,014,324
LD34801272.las	2,069,761	4,545	213	10	2,074,529
LD34801275.las	2,243,073	8,390	383	13	2,251,859
LD34801278.las	2,251,837	8,719	373	12	2,260,941
LD34801281.las	2,120,322	5,496	245	04	2,126,067
LD34801284.las	2,202,357	4,313	141	03	2,206,814
LD34801287.las	2,238,608	3,797	120	10	2,242,535
LD34801290.las	2,189,410	2,183	105	03	2,191,701

*C-2 Report on Multiple Discrete Returns (Tiled Data) - continued*

File	First return	Second return	Third return	Other returns	Total points
LD34801293.las	2,219,618	1,208	58	01	2,220,885
LD34801296.las	2,246,323	1,345	40	00	2,247,708
LD34801299.las	2,224,909	1,390	63	01	2,226,363
LD34801302.las	2,248,341	1,242	67	01	2,249,651
LD34801305.las	2,273,725	697	14	00	2,274,436
LD34801308.las	2,400,950	684	08	00	2,401,642
LD34801311.las	2,466,165	446	19	04	2,466,634
LD34801314.las	2,514,343	359	17	00	2,514,719
LD34801317.las	2,409,008	839	42	00	2,409,889
LD34801320.las	2,651,050	1,264	51	00	2,652,365
LD34801323.las	2,620,477	1,821	59	00	2,622,357
LD34801326.las	2,664,763	1,962	78	00	2,666,803
LD34801329.las	2,842,822	1,913	17	01	2,844,753
LD34801332.las	2,735,987	1,018	12	00	2,737,017
LD34801335.las	2,755,564	989	26	00	2,756,579
LD34801338.las	2,813,720	800	10	00	2,814,530
LD34801341.las	2,636,183	1,730	33	00	2,637,946
LD34801344.las	2,771,808	2,932	43	00	2,774,783
LD34801347.las	2,816,743	6,871	107	01	2,823,722
LD34801350.las	2,858,100	6,243	91	00	2,864,434
LD34801353.las	2,774,422	38,625	4,084	126	2,817,257
LD34801356.las	2,877,814	31,846	6,013	297	2,915,970
LD34801359.las	2,580,740	4,223	355	21	2,585,339
LD34801362.las	2,719,026	976	40	00	2,720,042
LD34801365.las	2,747,395	2,387	39	00	2,749,821
LD34801368.las	2,694,748	4,604	74	00	2,699,426
LD34801371.las	2,735,013	8,357	512	19	2,743,901
LD34801374.las	2,805,563	4,601	99	03	2,810,266
LD34801377.las	2,775,893	4,880	78	04	2,780,855
LD34801380.las	2,819,889	7,095	283	03	2,827,270
LD34801383.las	2,761,927	5,869	182	11	2,767,989
LD34801386.las	2,685,831	27,774	4,393	258	2,718,256
LD34801389.las	2,698,083	11,328	1,354	110	2,710,875
LD34801392.las	2,728,912	5,452	119	03	2,734,486

## *C-2 Report on Multiple Discrete Returns (Tiled Data) - continued*

File	First return	Second return	Third return	Other returns	Total points
LD34801395.las	2,778,288	15,742	2,103	147	2,796,280
LD34801398.las	2,714,267	6,507	448	19	2,721,241
LD34801401.las	2,795,154	14,095	1,959	92	2,811,300
LD34801404.las	2,863,034	18,125	2,764	177	2,884,100
LD34801407.las	2,821,116	4,750	92	02	2,825,960
LD34801410.las	2,651,902	4,962	101	00	2,656,965
LD34801413.las	2,702,359	91,907	14,581	471	2,809,318
LD34801416.las	2,811,909	4,931	93	02	2,816,935
LD34801419.las	2,696,664	7,217	291	03	2,704,175
LD34801422.las	2,663,027	5,012	89	01	2,668,129
LD34801425.las	2,860,588	5,179	85	01	2,865,853
LD34801428.las	2,596,807	5,870	105	00	2,602,782
LD34801431.las	2,515,625	5,638	110	00	2,521,373
LD34801434.las	2,392,104	6,377	371	17	2,398,869
LD34801437.las	2,436,198	6,166	122	02	2,442,488
LD34801440.las	2,398,260	4,183	76	01	2,402,520
LD34801443.las	2,285,742	4,525	86	01	2,290,354
LD34831254.las	3,012,309	3,737	139	02	3,016,187
LD34831257.las	2,745,776	7,019	330	01	2,753,126
LD34831260.las	2,758,621	6,629	298	14	2,765,562
LD34831263.las	2,844,593	6,783	302	01	2,851,679
LD34831266.las	2,752,926	6,720	244	02	2,759,892
LD34831269.las	2,668,426	7,766	279	05	2,676,476
LD34831272.las	2,723,418	8,400	413	16	2,732,247
LD34831275.las	2,623,469	8,757	423	11	2,632,660
LD34831278.las	2,584,410	7,311	213	03	2,591,937
LD34831281.las	2,465,976	6,422	275	19	2,472,692
LD34831284.las	2,470,205	5,944	250	06	2,476,405
LD34831287.las	2,455,705	5,080	245	11	2,461,041
LD34831290.las	2,404,847	3,581	141	01	2,408,570
LD34831293.las	2,361,081	3,246	116	01	2,364,444
LD34831296.las	2,327,901	2,296	67	02	2,330,266
LD34831299.las	2,269,029	2,347	102	01	2,271,479
LD34831302.las	2,196,652	2,556	96	00	2,199,304

*C-2 Report on Multiple Discrete Returns (Tiled Data) - continued*

File	First return	Second return	Third return	Other returns	Total points
LD34831305.las	2,113,601	2,322	84	00	2,116,007
LD34831308.las	2,152,591	2,130	62	01	2,154,784
LD34831311.las	2,101,657	2,087	104	10	2,103,858
LD34831314.las	2,016,878	3,993	187	03	2,021,061
LD34831317.las	1,994,023	3,908	168	05	1,998,104
LD34831320.las	2,056,073	2,405	59	00	2,058,537
LD34831323.las	2,022,731	1,292	30	01	2,024,054
LD34831326.las	2,087,736	718	16	00	2,088,470
LD34831329.las	2,209,019	386	40	00	2,209,445
LD34831332.las	1,993,479	259	12	00	1,993,750
LD34831335.las	2,173,080	657	09	00	2,173,746
LD34831338.las	2,251,050	756	11	00	2,251,817
LD34831341.las	2,159,778	437	10	00	2,160,225
LD34831344.las	2,207,901	577	04	00	2,208,482
LD34831347.las	2,384,137	4,562	505	15	2,389,219
LD34831350.las	2,472,020	48,526	8,287	439	2,529,272
LD34831353.las	2,433,961	72,783	13,769	759	2,521,272
LD34831356.las	2,456,105	1,134	154	05	2,457,398
LD34831359.las	2,451,226	657	54	03	2,451,940
LD34831362.las	2,504,192	322	07	00	2,504,521
LD34831365.las	2,632,429	4,184	81	00	2,636,694
LD34831368.las	2,791,555	5,325	90	02	2,796,972
LD34831371.las	2,675,423	3,711	65	02	2,679,201
LD34831374.las	2,742,834	2,730	76	00	2,745,640
LD34831377.las	2,768,383	3,099	39	00	2,771,521
LD34831380.las	2,808,845	4,327	194	05	2,813,371
LD34831383.las	2,739,082	2,946	56	00	2,742,084
LD34831386.las	2,770,322	10,334	1,547	98	2,782,301
LD34831389.las	2,812,074	4,291	104	02	2,816,471
LD34831392.las	2,789,358	4,291	97	02	2,793,748
LD34831395.las	2,811,995	29,429	5,064	378	2,846,866
LD34831398.las	2,786,960	4,071	100	00	2,791,131
LD34831401.las	2,816,934	3,398	66	02	2,820,400
LD34831404.las	2,834,717	4,018	123	03	2,838,861

*C-2 Report on Multiple Discrete Returns (Tiled Data) - continued*

File	First return	Second return	Third return	Other returns	Total points
LD34831407.las	2,798,562	3,480	68	00	2,802,110
LD34831410.las	2,765,805	15,382	1,983	68	2,783,238
LD34831413.las	2,799,063	3,861	51	00	2,802,975
LD34831416.las	2,861,611	5,175	382	16	2,867,184
LD34831419.las	2,783,615	4,852	342	19	2,788,828
LD34831422.las	2,797,349	5,438	229	04	2,803,020
LD34831425.las	2,817,168	4,075	108	01	2,821,352
LD34831428.las	2,722,874	4,542	132	00	2,727,548
LD34831431.las	2,777,264	4,243	135	07	2,781,649
LD34831434.las	2,803,739	4,748	111	00	2,808,598
LD34831437.las	2,726,548	6,196	172	03	2,732,919
LD34831440.las	2,775,166	5,219	161	08	2,780,554
LD34831443.las	2,744,981	4,400	89	01	2,749,471
LD34861254.las	3,068,280	4,131	177	02	3,072,590
LD34861257.las	2,811,770	7,077	313	07	2,819,167
LD34861260.las	2,732,238	7,798	317	03	2,740,356
LD34861263.las	2,743,517	6,259	300	10	2,750,086
LD34861266.las	2,800,045	6,925	293	03	2,807,266
LD34861269.las	2,672,710	9,249	423	12	2,682,394
LD34861272.las	2,716,193	12,574	575	23	2,729,365
LD34861275.las	2,760,361	10,749	449	10	2,771,569
LD34861278.las	2,762,411	10,651	380	07	2,773,449
LD34861281.las	2,747,583	8,795	378	02	2,756,758
LD34861284.las	2,635,676	6,402	235	01	2,642,314
LD34861287.las	2,656,539	5,949	220	03	2,662,711
LD34861290.las	2,764,391	3,218	103	01	2,767,713
LD34861293.las	2,807,599	3,120	122	14	2,810,855
LD34861296.las	2,791,312	10,048	1,406	46	2,802,812
LD34861299.las	2,858,958	3,044	193	07	2,862,202
LD34861302.las	2,913,750	1,294	66	00	2,915,110
LD34861305.las	2,775,903	2,184	306	09	2,778,402
LD34861308.las	2,939,677	756	42	03	2,940,478
LD34861311.las	2,823,929	385	14	00	2,824,328
LD34861314.las	2,601,119	543	21	00	2,601,683

*C-2 Report on Multiple Discrete Returns (Tiled Data) - continued*

File	First return	Second return	Third return	Other returns	Total points
LD34861317.las	2,896,977	549	14	00	2,897,540
LD34861320.las	2,724,660	769	10	00	2,725,439
LD34861323.las	2,537,198	1,023	10	00	2,538,231
LD34861326.las	2,586,416	739	23	00	2,587,178
LD34861329.las	2,562,876	791	22	00	2,563,689
LD34861332.las	2,262,744	1,000	35	00	2,263,779
LD34861335.las	2,402,938	1,034	54	00	2,404,026
LD34861338.las	2,494,625	553	29	00	2,495,207
LD34861341.las	2,365,941	628	30	00	2,366,599
LD34861344.las	2,273,475	422	07	00	2,273,904
LD34861347.las	2,251,787	15,311	2,238	118	2,269,454
LD34861350.las	2,303,935	50,881	7,550	341	2,362,707
LD34861353.las	2,113,246	32,116	5,432	286	2,151,080
LD34861356.las	2,278,818	6,482	82	01	2,285,383
LD34861359.las	2,364,674	10,548	150	00	2,375,372
LD34861362.las	2,380,740	5,607	113	00	2,386,460
LD34861365.las	2,457,124	5,526	147	00	2,462,797
LD34861368.las	2,320,817	6,079	76	01	2,326,973
LD34861371.las	2,186,566	2,643	44	01	2,189,254
LD34861374.las	2,345,594	3,603	33	00	2,349,230
LD34861377.las	2,410,477	4,734	68	00	2,415,279
LD34861380.las	2,401,402	9,351	518	08	2,411,279
LD34861383.las	2,386,536	3,565	82	02	2,390,185
LD34861386.las	2,405,231	4,191	173	02	2,409,597
LD34861389.las	2,403,255	2,496	28	00	2,405,779
LD34861392.las	2,444,069	2,077	38	01	2,446,185
LD34861395.las	2,526,318	2,578	33	00	2,528,929
LD34861398.las	2,625,263	2,759	48	00	2,628,070
LD34861401.las	2,761,680	2,567	41	00	2,764,288
LD34861404.las	2,799,536	2,735	67	00	2,802,338
LD34861407.las	2,761,663	2,986	50	01	2,764,700
LD34861410.las	2,853,638	38,834	6,017	258	2,898,747
LD34861413.las	2,896,586	28,768	4,912	319	2,930,585
LD34861416.las	2,882,244	21,724	2,651	101	2,906,720



*C-2 Report on Multiple Discrete Returns (Tiled Data) - continued*

File	First return	Second return	Third return	Other returns	Total points
LD34861419.las	2,778,548	6,532	363	06	2,785,449
LD34861422.las	2,805,116	5,639	214	02	2,810,971
LD34861425.las	2,820,997	3,519	68	02	2,824,586
LD34861428.las	2,747,211	3,697	54	00	2,750,962
LD34861431.las	2,851,734	3,908	75	02	2,855,719
LD34861434.las	2,844,870	4,022	66	00	2,848,958
LD34861437.las	2,830,874	4,230	66	01	2,835,171
LD34861440.las	2,750,159	4,320	61	00	2,754,540
LD34861443.las	2,675,597	4,625	139	06	2,680,367
LD34891254.las	2,885,935	1,585	54	03	2,887,577
LD34891257.las	2,898,797	4,862	257	05	2,903,921
LD34891260.las	2,759,322	4,049	155	02	2,763,528
LD34891263.las	2,855,257	4,784	243	02	2,860,286
LD34891266.las	2,995,583	8,004	361	20	3,003,968
LD34891269.las	2,770,999	7,800	307	07	2,779,113
LD34891272.las	2,884,981	8,328	415	05	2,893,729
LD34891275.las	2,926,695	7,124	349	13	2,934,181
LD34891278.las	2,834,990	5,985	203	04	2,841,182
LD34891281.las	2,871,179	5,547	238	09	2,876,973
LD34891284.las	2,860,116	4,163	111	05	2,864,395
LD34891287.las	2,688,445	3,741	110	01	2,692,297
LD34891290.las	2,754,863	2,324	65	03	2,757,255
LD34891293.las	2,853,864	1,878	40	00	2,855,782
LD34891296.las	2,811,763	7,159	645	16	2,819,583
LD34891299.las	2,822,275	22,043	2,427	61	2,846,806
LD34891302.las	2,798,604	27,022	3,066	80	2,828,772
LD34891305.las	2,598,246	668	18	00	2,598,932
LD34891308.las	2,732,311	549	21	00	2,732,881
LD34891311.las	2,740,092	467	23	00	2,740,582
LD34891314.las	2,777,656	278	13	00	2,777,947
LD34891317.las	2,756,710	356	00	00	2,757,066
LD34891320.las	2,856,904	408	05	00	2,857,317
LD34891323.las	2,807,968	607	28	00	2,808,603
LD34891326.las	2,582,229	431	08	00	2,582,668

*C-2 Report on Multiple Discrete Returns (Tiled Data) - continued*

File	First return	Second return	Third return	Other returns	Total points
LD34891329.las	2,698,109	5,546	700	26	2,704,381
LD34891332.las	2,744,770	651	29	00	2,745,450
LD34891335.las	2,815,451	732	05	00	2,816,188
LD34891338.las	2,829,430	576	06	00	2,830,012
LD34891341.las	2,711,698	248	05	01	2,711,952
LD34891344.las	2,699,734	3,619	208	02	2,703,563
LD34891347.las	2,729,060	8,681	566	04	2,738,311
LD34891350.las	2,714,623	1,309	41	00	2,715,973
LD34891353.las	2,748,472	274	16	00	2,748,762
LD34891356.las	2,626,326	235	00	00	2,626,561
LD34891359.las	2,593,797	112	00	00	2,593,909
LD34891362.las	2,564,516	245	00	00	2,564,761
LD34891365.las	2,533,761	2,401	16	01	2,536,179
LD34891368.las	2,456,534	3,673	61	00	2,460,268
LD34891371.las	2,347,483	1,651	10	00	2,349,144
LD34891374.las	2,345,184	1,485	17	00	2,346,686
LD34891377.las	2,402,587	2,131	31	00	2,404,749
LD34891380.las	2,288,639	2,272	36	00	2,290,947
LD34891383.las	2,183,570	20,768	3,336	208	2,207,882
LD34891386.las	2,233,493	2,658	28	00	2,236,179
LD34891389.las	2,258,770	2,786	123	01	2,261,680
LD34891392.las	2,167,055	2,746	154	13	2,169,968
LD34891395.las	2,043,982	1,492	14	00	2,045,488
LD34891398.las	1,926,239	3,082	216	08	1,929,545
LD34891401.las	1,684,459	2,159	172	10	1,686,800
LD34891404.las	1,922,806	6,142	899	61	1,929,908
LD34891407.las	2,256,438	28,250	4,509	239	2,289,436
LD34891410.las	2,088,049	6,158	582	28	2,094,817
LD34891413.las	2,038,205	2,859	235	04	2,041,303
LD34891416.las	2,182,989	3,428	359	09	2,186,785
LD34891419.las	2,060,144	882	07	00	2,061,033
LD34891422.las	2,186,173	1,008	20	01	2,187,202
LD34891425.las	2,340,942	1,489	23	00	2,342,454
LD34891428.las	2,265,140	2,155	18	00	2,267,313

## *C-2 Report on Multiple Discrete Returns (Tiled Data) - continued*

File	First return	Second return	Third return	Other returns	Total points
LD34891431.las	2,202,577	1,828	24	00	2,204,429
LD34891434.las	2,311,968	3,110	52	02	2,315,132
LD34891437.las	2,466,115	2,734	33	00	2,468,882
LD34891440.las	2,460,962	2,065	27	01	2,463,055
LD34891443.las	2,417,923	3,783	205	07	2,421,918
LD34921254.las	2,417,543	7,045	686	26	2,425,300
LD34921257.las	1,966,152	927	27	00	1,967,106
LD34921260.las	2,027,283	1,937	124	03	2,029,347
LD34921263.las	2,135,581	1,185	78	02	2,136,846
LD34921266.las	2,146,473	576	11	00	2,147,060
LD34921269.las	2,024,284	695	09	00	2,024,988
LD34921272.las	2,138,397	357	14	00	2,138,768
LD34921275.las	2,211,863	196	14	00	2,212,073
LD34921278.las	2,128,035	140	02	00	2,128,177
LD34921281.las	2,226,222	417	11	00	2,226,650
LD34921284.las	2,370,297	199	03	00	2,370,499
LD34921287.las	2,293,912	151	04	00	2,294,067
LD34921290.las	2,306,932	738	27	01	2,307,698
LD34921293.las	2,386,354	278	01	00	2,386,633
LD34921296.las	2,590,852	976	64	02	2,591,894
LD34921299.las	2,610,778	7,878	1,107	54	2,619,817
LD34921302.las	2,649,628	898	33	00	2,650,559
LD34921305.las	2,704,715	384	25	00	2,705,124
LD34921308.las	2,554,132	385	10	00	2,554,527
LD34921311.las	2,624,104	511	03	00	2,624,618
LD34921314.las	2,712,993	202	13	00	2,713,208
LD34921317.las	2,636,791	4,200	537	27	2,641,555
LD34921320.las	2,699,091	320	10	00	2,699,421
LD34921323.las	2,721,498	393	19	00	2,721,910
LD34921326.las	2,546,825	2,588	256	09	2,549,678
LD34921329.las	2,710,674	3,309	394	18	2,714,395
LD34921332.las	2,738,799	186	00	00	2,738,985
LD34921335.las	2,754,253	242	15	00	2,754,510
LD34921338.las	2,576,995	383	15	00	2,577,393

*C-2 Report on Multiple Discrete Returns (Tiled Data) - continued*

File	First return	Second return	Third return	Other returns	Total points
LD34921341.las	2,584,534	253	09	00	2,584,796
LD34921344.las	2,703,701	14,770	1,127	11	2,719,609
LD34921347.las	2,746,758	2,050	87	00	2,748,895
LD34921350.las	2,607,572	46	00	00	2,607,618
LD34921353.las	2,575,772	124	16	00	2,575,912
LD34921356.las	2,653,870	222	13	00	2,654,105
LD34921359.las	2,508,359	192	00	00	2,508,551
LD34921362.las	2,505,731	190	09	00	2,505,930
LD34921365.las	2,690,840	2,059	84	00	2,692,983
LD34921368.las	2,695,776	45,615	6,112	257	2,747,760
LD34921371.las	2,602,400	2,049	20	00	2,604,469
LD34921374.las	2,540,793	1,946	28	00	2,542,767
LD34921377.las	2,579,393	1,811	26	00	2,581,230
LD34921380.las	2,610,743	2,666	49	01	2,613,459
LD34921383.las	2,419,103	1,258	28	00	2,420,389
LD34921386.las	2,539,797	1,404	10	00	2,541,211
LD34921389.las	2,746,485	1,280	08	00	2,747,773
LD34921392.las	2,640,045	1,265	05	00	2,641,315
LD34921395.las	2,673,333	1,370	34	01	2,674,738
LD34921398.las	2,561,408	1,080	15	01	2,562,504
LD34921401.las	2,578,657	1,179	12	00	2,579,848
LD34921404.las	2,592,053	11,037	1,999	125	2,605,214
LD34921407.las	2,480,768	54,825	10,237	435	2,546,265
LD34921410.las	2,234,194	8,020	1,096	65	2,243,375
LD34921413.las	2,269,888	1,101	12	00	2,271,001
LD34921416.las	2,327,245	943	11	00	2,328,199
LD34921419.las	2,074,350	832	08	00	2,075,190
LD34921422.las	2,314,464	1,103	33	01	2,315,601
LD34921425.las	2,344,852	382	03	00	2,345,237
LD34921428.las	2,069,573	256	01	00	2,069,830
LD34921431.las	1,805,039	166	00	00	1,805,205
LD34921434.las	2,038,867	335	39	01	2,039,242
LD34921437.las	1,981,468	10,635	2,019	176	1,994,298
LD34921440.las	2,007,775	173	00	00	2,007,948

C-2 Report on Multiple Discrete Returns (Tiled Data) - continued

File	First return	Second return	Third return	Other returns	Total points
LD34921443.las	2,097,833	1,364	14	00	2,099,211
LD34951254.las	2,788,706	1,703	59	09	2,790,477
LD34951257.las	2,806,891	1,776	68	01	2,808,736
LD34951260.las	2,488,996	1,104	25	00	2,490,125
LD34951263.las	2,309,641	1,386	85	06	2,311,118
LD34951266.las	2,466,662	1,646	68	01	2,468,377
LD34951269.las	2,228,041	1,576	58	02	2,229,677
LD34951272.las	2,110,754	1,838	93	01	2,112,686
LD34951275.las	2,216,643	986	41	00	2,217,670
LD34951278.las	2,179,037	835	58	00	2,179,930
LD34951281.las	2,101,605	466	21	00	2,102,092
LD34951284.las	2,109,347	514	13	00	2,109,874
LD34951287.las	2,029,639	2,068	157	08	2,031,872
LD34951290.las	2,048,866	750	18	02	2,049,636
LD34951293.las	1,863,811	272	00	00	1,864,083
LD34951296.las	1,758,947	240	16	00	1,759,203
LD34951299.las	1,890,595	725	01	00	1,891,321
LD34951302.las	1,847,960	578	39	00	1,848,577
LD34951305.las	2,309,843	7,140	878	45	2,317,906
LD34951308.las	2,089,607	265	13	00	2,089,885
LD34951311.las	2,010,593	598	59	15	2,011,265
LD34951314.las	2,119,267	343	03	00	2,119,613
LD34951317.las	2,274,348	392	08	00	2,274,748
LD34951320.las	2,123,815	119	00	00	2,123,934
LD34951323.las	2,092,738	100	00	00	2,092,838
LD34951326.las	2,239,892	221	02	00	2,240,115
LD34951329.las	2,427,822	198	21	00	2,428,041
LD34951332.las	2,425,400	29	00	00	2,425,429
LD34951335.las	2,560,584	46	00	00	2,560,630
LD34951338.las	2,423,730	254	02	00	2,423,986
LD34951341.las	2,422,231	126	02	00	2,422,359
LD34951344.las	2,711,326	1,414	04	00	2,712,744
LD34951347.las	2,729,397	559	49	00	2,730,005
LD34951350.las	2,598,247	109	01	00	2,598,357

*C-2 Report on Multiple Discrete Returns (Tiled Data) - continued*

File	First return	Second return	Third return	Other returns	Total points
LD34951353.las	2,686,966	177	01	00	2,687,144
LD34951356.las	2,754,140	179	00	00	2,754,319
LD34951359.las	2,665,303	419	04	00	2,665,726
LD34951362.las	2,474,982	247	20	00	2,475,249
LD34951365.las	2,588,383	2,057	22	00	2,590,462
LD34951368.las	2,748,189	3,624	63	00	2,751,876
LD34951371.las	2,710,300	2,830	21	01	2,713,152
LD34951374.las	2,660,118	2,306	20	00	2,662,444
LD34951377.las	2,546,410	2,232	20	00	2,548,662
LD34951380.las	2,753,172	3,457	145	10	2,756,784
LD34951383.las	2,561,422	2,716	20	00	2,564,158
LD34951386.las	2,600,983	2,295	21	01	2,603,300
LD34951389.las	2,673,741	2,064	09	00	2,675,814
LD34951392.las	2,456,408	1,730	07	00	2,458,145
LD34951395.las	2,633,345	4,916	544	29	2,638,834
LD34951398.las	2,589,897	3,380	32	03	2,593,312
LD34951401.las	2,643,578	7,745	874	35	2,652,232
LD34951404.las	2,633,277	11,747	1,576	58	2,646,658
LD34951407.las	2,575,550	3,627	297	13	2,579,487
LD34951410.las	2,618,447	16,551	1,898	119	2,637,015
LD34951413.las	2,646,882	2,216	28	00	2,649,126
LD34951416.las	2,760,417	2,642	23	00	2,763,082
LD34951419.las	2,559,168	3,072	117	07	2,562,364
LD34951422.las	2,691,194	14,743	3,269	314	2,709,520
LD34951425.las	2,675,177	2,394	39	00	2,677,610
LD34951428.las	2,676,302	2,857	43	00	2,679,202
LD34951431.las	2,731,857	3,570	35	00	2,735,462
LD34951434.las	2,848,417	3,411	35	00	2,851,863
LD34951437.las	2,612,931	7,080	513	17	2,620,541
LD34951440.las	2,746,321	3,652	41	02	2,750,016
LD34951443.las	2,682,057	4,380	66	00	2,686,503
LD34981254.las	2,536,181	542	21	00	2,536,744
LD34981257.las	2,938,466	1,503	39	02	2,940,010
LD34981260.las	2,728,358	1,128	44	00	2,729,530

*C-2 Report on Multiple Discrete Returns (Tiled Data) - continued*

File	First return	Second return	Third return	Other returns	Total points
LD34981263.las	2,556,913	985	38	00	2,557,936
LD34981266.las	2,775,953	1,339	49	00	2,777,341
LD34981269.las	2,578,919	1,231	54	00	2,580,204
LD34981272.las	2,485,108	809	05	00	2,485,922
LD34981275.las	2,646,510	602	22	01	2,647,135
LD34981278.las	2,795,967	256	27	00	2,796,250
LD34981281.las	2,743,042	345	00	00	2,743,387
LD34981284.las	2,637,717	655	04	00	2,638,376
LD34981287.las	2,714,157	687	57	02	2,714,903
LD34981290.las	2,562,494	4,425	438	25	2,567,382
LD34981293.las	2,634,255	7,595	713	22	2,642,585
LD34981296.las	2,687,401	743	49	02	2,688,195
LD34981299.las	2,493,484	3,558	402	22	2,497,466
LD34981302.las	2,263,869	90	02	00	2,263,961
LD34981305.las	2,360,942	113	22	00	2,361,077
LD34981308.las	2,328,942	109	05	00	2,329,056
LD34981311.las	2,262,986	143	09	00	2,263,138
LD34981314.las	2,161,089	148	17	00	2,161,254
LD34981317.las	2,207,189	170	10	00	2,207,369
LD34981320.las	2,053,925	250	00	00	2,054,175
LD34981323.las	2,160,261	472	03	00	2,160,736
LD34981326.las	2,115,305	164	00	00	2,115,469
LD34981329.las	2,175,403	69	00	00	2,175,472
LD34981332.las	2,064,071	151	00	00	2,064,222
LD34981335.las	2,101,491	199	00	00	2,101,690
LD34981338.las	2,022,693	214	02	00	2,022,909
LD34981341.las	2,018,550	243	01	00	2,018,794
LD34981344.las	2,048,783	76	00	00	2,048,859
LD34981347.las	2,077,720	38	00	00	2,077,758
LD34981350.las	2,009,726	187	04	00	2,009,917
LD34981353.las	2,186,617	91	00	00	2,186,708
LD34981356.las	2,211,288	42	00	00	2,211,330
LD34981359.las	2,258,250	209	03	00	2,258,462
LD34981362.las	2,155,765	2,961	21	00	2,158,747

*C-2 Report on Multiple Discrete Returns (Tiled Data) - continued*

File	First return	Second return	Third return	Other returns	Total points
LD34981365.las	2,388,416	5,085	54	00	2,393,555
LD34981368.las	2,419,982	2,623	24	00	2,422,629
LD34981371.las	2,590,571	1,541	14	00	2,592,126
LD34981374.las	2,513,992	1,265	11	00	2,515,268
LD34981377.las	2,349,745	8,313	1,752	174	2,359,984
LD34981380.las	2,683,803	1,248	28	00	2,685,079
LD34981383.las	2,663,336	2,462	29	00	2,665,827
LD34981386.las	2,734,441	1,902	79	04	2,736,426
LD34981389.las	2,631,110	1,266	15	00	2,632,391
LD34981392.las	2,550,609	1,440	22	01	2,552,072
LD34981395.las	2,599,632	1,674	17	00	2,601,323
LD34981398.las	2,741,312	3,258	91	01	2,744,662
LD34981401.las	2,777,081	13,907	2,128	180	2,793,296
LD34981404.las	2,593,049	2,166	42	00	2,595,257
LD34981407.las	2,691,905	2,050	29	00	2,693,984
LD34981410.las	2,763,601	1,995	23	00	2,765,619
LD34981413.las	2,671,439	2,036	27	01	2,673,503
LD34981416.las	2,849,981	2,414	34	01	2,852,430
LD34981419.las	2,680,486	6,830	721	43	2,688,080
LD34981422.las	2,841,955	21,111	4,640	362	2,868,068
LD34981425.las	2,715,927	2,008	34	00	2,717,969
LD34981428.las	2,711,068	3,728	323	19	2,715,138
LD34981431.las	2,798,058	45,528	9,124	854	2,853,564
LD34981434.las	2,754,440	16,676	1,970	144	2,773,230
LD34981437.las	2,657,253	2,296	29	00	2,659,578
LD34981440.las	2,812,096	2,447	21	00	2,814,564
LD34981443.las	2,776,675	2,931	48	00	2,779,654
LD35011254.las	2,813,994	948	22	00	2,814,964
LD35011257.las	2,754,780	1,830	91	00	2,756,701
LD35011260.las	2,717,397	2,238	80	00	2,719,715
LD35011263.las	2,665,661	1,339	44	00	2,667,044
LD35011266.las	2,783,084	2,036	59	00	2,785,179
LD35011269.las	2,660,692	1,330	14	00	2,662,036
LD35011272.las	2,688,909	1,035	22	00	2,689,966



*C-2 Report on Multiple Discrete Returns (Tiled Data) - continued*

File	First return	Second return	Third return	Other returns	Total points
LD35011275.las	2,668,503	1,192	88	08	2,669,791
LD35011278.las	2,739,759	808	04	00	2,740,571
LD35011281.las	2,797,347	288	08	00	2,797,643
LD35011284.las	2,600,864	676	04	00	2,601,544
LD35011287.las	2,686,345	2,447	199	11	2,689,002
LD35011290.las	2,626,027	976	31	00	2,627,034
LD35011293.las	2,736,612	733	70	03	2,737,418
LD35011296.las	2,629,609	649	16	00	2,630,274
LD35011299.las	2,772,937	2,901	365	18	2,776,221
LD35011302.las	2,658,401	741	29	00	2,659,171
LD35011305.las	2,724,243	544	06	00	2,724,793
LD35011308.las	2,662,811	893	09	00	2,663,713
LD35011311.las	2,633,794	425	28	00	2,634,247
LD35011314.las	2,759,136	367	04	00	2,759,507
LD35011317.las	2,785,716	280	07	00	2,786,003
LD35011320.las	2,712,534	244	00	00	2,712,778
LD35011323.las	2,766,178	200	00	00	2,766,378
LD35011326.las	2,715,394	181	04	00	2,715,579
LD35011329.las	2,837,366	296	13	00	2,837,675
LD35011332.las	2,594,236	130	03	00	2,594,369
LD35011335.las	2,556,154	408	19	00	2,556,581
LD35011338.las	2,390,731	1,552	91	05	2,392,379
LD35011341.las	2,582,212	99	00	00	2,582,311
LD35011344.las	2,515,241	82	00	00	2,515,323
LD35011347.las	2,413,385	68	00	00	2,413,453
LD35011350.las	2,400,492	104	00	00	2,400,596
LD35011353.las	2,124,838	92	00	00	2,124,930
LD35011356.las	2,292,516	75	00	00	2,292,591
LD35011359.las	2,317,238	259	01	00	2,317,498
LD35011362.las	2,158,236	3,547	41	00	2,161,824
LD35011365.las	2,292,727	3,343	26	00	2,296,096
LD35011368.las	1,994,387	1,368	06	00	1,995,761
LD35011371.las	2,059,440	777	12	01	2,060,230
LD35011374.las	2,095,413	1,328	91	08	2,096,840

*C-2 Report on Multiple Discrete Returns (Tiled Data) - continued*

File	First return	Second return	Third return	Other returns	Total points
LD35011377.las	2,147,786	2,463	30	00	2,150,279
LD35011380.las	2,236,302	5,008	51	00	2,241,361
LD35011383.las	2,188,712	3,559	39	00	2,192,310
LD35011386.las	2,050,954	5,959	99	01	2,057,013
LD35011389.las	2,138,048	2,046	29	00	2,140,123
LD35011392.las	2,179,144	1,604	15	00	2,180,763
LD35011395.las	2,106,521	1,501	10	00	2,108,032
LD35011398.las	2,344,024	2,695	149	10	2,346,878
LD35011401.las	2,410,494	1,740	14	00	2,412,248
LD35011404.las	2,352,678	4,063	337	13	2,357,091
LD35011407.las	2,496,226	9,525	1,267	81	2,507,099
LD35011410.las	2,557,512	1,789	15	00	2,559,316
LD35011413.las	2,447,828	1,685	20	00	2,449,533
LD35011416.las	2,722,421	2,070	19	00	2,724,510
LD35011419.las	2,625,704	2,929	173	04	2,628,810
LD35011422.las	2,871,701	2,252	22	00	2,873,975
LD35011425.las	2,664,009	2,016	13	00	2,666,038
LD35011428.las	2,640,441	2,133	22	00	2,642,596
LD35011431.las	2,747,055	3,839	251	12	2,751,157
LD35011434.las	2,765,536	2,690	98	02	2,768,326
LD35011437.las	2,631,165	2,494	22	00	2,633,681
LD35011440.las	2,645,579	2,438	22	00	2,648,039
LD35011443.las	2,677,796	2,430	23	00	2,680,249
LD35041254.las	2,228,071	210	00	00	2,228,281
LD35041257.las	2,346,158	282	03	00	2,346,443
LD35041260.las	2,280,091	430	05	00	2,280,526
LD35041263.las	2,418,822	222	10	00	2,419,054
LD35041266.las	2,397,584	323	32	04	2,397,943
LD35041269.las	2,394,711	490	15	00	2,395,216
LD35041272.las	2,459,206	663	11	00	2,459,880
LD35041275.las	2,625,150	845	48	01	2,626,044
LD35041278.las	2,707,691	330	23	00	2,708,044
LD35041281.las	2,760,665	746	19	00	2,761,430
LD35041284.las	2,609,188	917	20	00	2,610,125

*C-2 Report on Multiple Discrete Returns (Tiled Data) - continued*

File	First return	Second return	Third return	Other returns	Total points
LD35041287.las	2,570,480	611	23	00	2,571,114
LD35041290.las	2,679,482	450	00	00	2,679,932
LD35041293.las	2,792,369	751	70	00	2,793,190
LD35041296.las	2,707,281	381	04	00	2,707,666
LD35041299.las	2,849,229	568	25	00	2,849,822
LD35041302.las	2,673,750	616	08	00	2,674,374
LD35041305.las	2,702,605	401	13	00	2,703,019
LD35041308.las	2,617,915	371	04	00	2,618,290
LD35041311.las	2,680,565	336	09	00	2,680,910
LD35041314.las	2,693,941	176	08	00	2,694,125
LD35041317.las	2,674,422	239	07	00	2,674,668
LD35041320.las	2,830,421	277	05	00	2,830,703
LD35041323.las	2,698,801	368	08	00	2,699,177
LD35041326.las	2,594,356	314	25	00	2,594,695
LD35041329.las	2,689,370	300	21	00	2,689,691
LD35041332.las	2,736,224	274	19	00	2,736,517
LD35041335.las	2,663,629	195	00	00	2,663,824
LD35041338.las	2,627,024	564	83	00	2,627,671
LD35041341.las	2,675,929	241	07	00	2,676,177
LD35041344.las	2,710,831	161	00	00	2,710,992
LD35041347.las	2,742,807	178	00	00	2,742,985
LD35041350.las	2,827,268	87	14	00	2,827,369
LD35041353.las	2,584,738	312	05	00	2,585,055
LD35041356.las	2,765,531	3,028	35	00	2,768,594
LD35041359.las	2,747,973	2,157	21	00	2,750,151
LD35041362.las	2,707,875	1,700	14	00	2,709,589
LD35041365.las	2,847,688	1,396	20	00	2,849,104
LD35041368.las	2,689,583	1,629	18	01	2,691,231
LD35041371.las	2,469,836	1,584	10	00	2,471,430
LD35041374.las	2,556,018	1,644	44	07	2,557,713
LD35041377.las	2,542,764	1,133	05	00	2,543,902
LD35041380.las	2,305,406	938	05	00	2,306,349
LD35041383.las	2,424,922	1,163	22	00	2,426,107
LD35041386.las	2,340,922	1,242	12	00	2,342,176

*C-2 Report on Multiple Discrete Returns (Tiled Data) - continued*

File	First return	Second return	Third return	Other returns	Total points
LD35041389.las	2,436,023	1,212	05	00	2,437,240
LD35041392.las	2,200,780	1,574	08	00	2,202,362
LD35041395.las	2,162,000	4,215	521	51	2,166,787
LD35041398.las	2,258,093	2,155	19	00	2,260,267
LD35041401.las	2,186,439	2,355	21	00	2,188,815
LD35041404.las	1,977,865	1,248	06	00	1,979,119
LD35041407.las	2,000,887	1,010	18	00	2,001,915
LD35041410.las	2,082,046	1,092	09	00	2,083,147
LD35041413.las	2,206,476	913	15	00	2,207,404
LD35041416.las	1,923,029	554	04	00	1,923,587
LD35041419.las	1,964,811	741	14	00	1,965,566
LD35041422.las	2,026,391	675	09	00	2,027,075
LD35041425.las	1,933,242	417	03	00	1,933,662
LD35041428.las	2,074,439	513	03	00	2,074,955
LD35041431.las	2,187,858	2,487	239	14	2,190,598
LD35041434.las	2,302,877	2,201	48	01	2,305,127
LD35041437.las	2,121,526	1,840	39	00	2,123,405
LD35041440.las	2,233,185	2,397	244	11	2,235,837
LD35041443.las	2,300,677	1,789	23	00	2,302,489
LD35071254.las	2,109,063	393	08	00	2,109,464
LD35071257.las	2,438,362	1,231	46	00	2,439,639
LD35071260.las	2,074,799	587	18	00	2,075,404
LD35071263.las	2,194,254	774	24	00	2,195,052
LD35071266.las	1,909,487	1,249	52	02	1,910,790
LD35071269.las	2,068,390	1,034	26	00	2,069,450
LD35071272.las	1,921,364	2,779	273	11	1,924,427
LD35071275.las	2,055,364	578	21	00	2,055,963
LD35071278.las	2,037,827	4,100	342	16	2,042,285
LD35071281.las	2,054,179	588	06	02	2,054,775
LD35071284.las	2,031,731	8,244	773	45	2,040,793
LD35071287.las	2,006,184	1,307	66	01	2,007,558
LD35071290.las	2,097,269	472	20	00	2,097,761
LD35071293.las	2,171,629	266	13	00	2,171,908
LD35071296.las	2,311,533	205	00	00	2,311,738

*C-2 Report on Multiple Discrete Returns (Tiled Data) - continued*

File	First return	Second return	Third return	Other returns	Total points
LD35071299.las	2,369,315	197	16	00	2,369,528
LD35071302.las	2,218,302	137	00	00	2,218,439
LD35071305.las	2,259,108	83	00	00	2,259,191
LD35071308.las	2,272,026	161	01	00	2,272,188
LD35071311.las	2,505,621	117	00	00	2,505,738
LD35071314.las	2,516,847	209	01	00	2,517,057
LD35071317.las	2,508,429	155	06	00	2,508,590
LD35071320.las	2,809,872	276	51	03	2,810,202
LD35071323.las	2,712,766	201	00	00	2,712,967
LD35071326.las	2,624,956	2,650	454	25	2,628,085
LD35071329.las	2,595,650	1,141	06	00	2,596,797
LD35071332.las	2,843,930	640	97	07	2,844,674
LD35071335.las	2,730,124	222	00	00	2,730,346
LD35071338.las	2,679,618	588	68	01	2,680,275
LD35071341.las	2,604,554	136	00	00	2,604,690
LD35071344.las	2,606,047	178	09	00	2,606,234
LD35071347.las	2,815,453	102	10	00	2,815,565
LD35071350.las	2,721,181	45	00	00	2,721,226
LD35071353.las	2,554,144	550	03	00	2,554,697
LD35071356.las	2,787,374	1,568	13	00	2,788,955
LD35071359.las	2,752,573	7,178	876	51	2,760,678
LD35071362.las	2,772,598	2,719	64	03	2,775,384
LD35071365.las	2,749,524	1,798	14	00	2,751,336
LD35071368.las	2,699,416	1,849	56	03	2,701,324
LD35071371.las	2,488,444	1,398	03	00	2,489,845
LD35071374.las	2,597,301	1,545	16	00	2,598,862
LD35071377.las	2,718,476	1,613	08	00	2,720,097
LD35071380.las	2,553,788	1,426	14	00	2,555,228
LD35071383.las	2,715,059	2,377	15	00	2,717,451
LD35071386.las	2,661,349	2,805	25	01	2,664,180
LD35071389.las	2,735,227	2,304	20	00	2,737,551
LD35071392.las	2,726,289	2,684	11	00	2,728,984
LD35071395.las	2,547,512	1,216	11	00	2,548,739
LD35071398.las	2,728,885	1,262	15	00	2,730,162

*C-2 Report on Multiple Discrete Returns (Tiled Data) - continued*

File	First return	Second return	Third return	Other returns	Total points
LD35071401.las	2,710,766	1,259	24	00	2,712,049
LD35071404.las	2,597,770	1,361	22	00	2,599,153
LD35071407.las	2,644,535	1,551	15	00	2,646,101
LD35071410.las	2,641,724	2,465	34	00	2,644,223
LD35071413.las	2,565,006	1,327	14	00	2,566,347
LD35071416.las	2,510,890	10,604	1,701	80	2,523,275
LD35071419.las	2,518,579	2,441	121	07	2,521,148
LD35071422.las	2,516,924	1,519	20	00	2,518,463
LD35071425.las	2,342,296	1,731	19	02	2,344,048
LD35071428.las	2,302,814	1,962	28	00	2,304,804
LD35071431.las	2,235,449	997	12	00	2,236,458
LD35071434.las	2,209,320	838	08	00	2,210,166
LD35071437.las	2,186,005	1,796	160	07	2,187,968
LD35071440.las	2,186,383	1,187	15	01	2,187,586
LD35071443.las	2,126,910	774	12	00	2,127,696
LD35101254.las	2,159,239	431	32	02	2,159,704
LD35101257.las	3,049,556	598	02	00	3,050,156
LD35101260.las	2,660,897	543	35	00	2,661,475
LD35101263.las	2,754,146	1,114	117	04	2,755,381
LD35101266.las	2,622,615	420	21	00	2,623,056
LD35101269.las	2,602,806	1,137	66	00	2,604,009
LD35101272.las	2,596,485	7,020	773	31	2,604,309
LD35101275.las	2,546,340	11,360	1,357	58	2,559,115
LD35101278.las	2,281,288	7,549	897	49	2,289,783
LD35101281.las	2,357,606	600	58	01	2,358,265
LD35101284.las	2,275,214	304	16	00	2,275,534
LD35101287.las	2,258,528	363	09	00	2,258,900
LD35101290.las	2,291,416	145	01	00	2,291,562
LD35101293.las	2,255,102	161	00	00	2,255,263
LD35101296.las	2,122,897	322	24	01	2,123,244
LD35101299.las	2,099,679	90	10	00	2,099,779
LD35101302.las	2,062,760	263	31	00	2,063,054
LD35101305.las	2,032,193	437	87	06	2,032,723
LD35101308.las	1,950,432	1,092	144	01	1,951,669

*C-2 Report on Multiple Discrete Returns (Tiled Data) - continued*

File	First return	Second return	Third return	Other returns	Total points
LD35101311.las	1,904,483	24,759	2,899	82	1,932,223
LD35101314.las	1,861,302	11,151	1,222	52	1,873,727
LD35101317.las	2,059,796	7,370	1,418	88	2,068,672
LD35101320.las	2,072,747	8,353	1,430	67	2,082,597
LD35101323.las	2,044,504	30,234	5,162	258	2,080,158
LD35101326.las	2,152,056	12,463	1,898	49	2,166,466
LD35101329.las	2,078,413	6,510	1,068	32	2,086,023
LD35101332.las	2,325,933	10,387	1,365	33	2,337,718
LD35101335.las	2,355,307	8,383	1,168	47	2,364,905
LD35101338.las	2,385,203	2,770	133	01	2,388,107
LD35101341.las	2,304,885	1,515	112	10	2,306,522
LD35101344.las	2,285,783	1,682	46	00	2,287,511
LD35101347.las	2,592,744	2,291	54	05	2,595,094
LD35101350.las	2,570,777	1,629	98	05	2,572,509
LD35101353.las	2,577,230	2,870	57	02	2,580,159
LD35101356.las	2,825,854	6,368	444	22	2,832,688
LD35101359.las	2,840,582	2,893	39	00	2,843,514
LD35101362.las	2,781,144	3,631	105	01	2,784,881
LD35101365.las	2,828,272	5,181	298	08	2,833,759
LD35101368.las	2,738,780	11,006	702	21	2,750,509
LD35101371.las	2,841,956	3,727	42	00	2,845,725
LD35101374.las	2,722,002	15,141	1,651	79	2,738,873
LD35101377.las	2,831,312	4,849	88	00	2,836,249
LD35101380.las	2,906,956	5,387	85	01	2,912,429
LD35101383.las	2,805,875	6,759	126	01	2,812,761
LD35101386.las	2,739,327	4,710	95	01	2,744,133
LD35101389.las	2,870,930	5,474	232	09	2,876,645
LD35101392.las	2,943,105	5,257	127	01	2,948,490
LD35101395.las	2,653,373	5,724	160	00	2,659,257
LD35101398.las	2,903,431	7,101	160	04	2,910,696
LD35101401.las	2,965,891	7,057	251	07	2,973,206
LD35101404.las	2,779,983	6,598	140	00	2,786,721
LD35101407.las	2,991,447	7,071	159	02	2,998,679
LD35101410.las	2,681,657	13,092	1,296	86	2,696,131

*C-2 Report on Multiple Discrete Returns (Tiled Data) - continued*

File	First return	Second return	Third return	Other returns	Total points
LD35101413.las	2,846,007	6,697	144	04	2,852,852
LD35101416.las	2,933,155	89,455	6,425	301	3,029,336
LD35101419.las	2,748,898	7,179	210	04	2,756,291
LD35101422.las	2,978,532	7,900	253	02	2,986,687
LD35101425.las	2,931,391	8,538	237	03	2,940,169
LD35101428.las	2,902,629	7,868	177	00	2,910,674
LD35101431.las	2,835,416	6,368	146	01	2,841,931
LD35101434.las	2,831,239	6,532	156	01	2,837,928
LD35101437.las	2,848,005	6,222	171	06	2,854,404
LD35101440.las	3,053,136	6,232	103	00	3,059,471
LD35101443.las	2,885,817	5,965	162	02	2,891,946
LD35131254.las	2,168,464	1,346	166	06	2,169,982
LD35131257.las	3,051,468	3,924	368	14	3,055,774
LD35131260.las	2,839,203	1,353	51	01	2,840,608
LD35131263.las	2,742,496	6,421	694	21	2,749,632
LD35131266.las	2,838,520	4,449	588	13	2,843,570
LD35131269.las	2,711,637	940	02	00	2,712,579
LD35131272.las	2,865,264	1,310	51	02	2,866,627
LD35131275.las	2,802,280	1,663	88	00	2,804,031
LD35131278.las	2,850,375	1,555	119	10	2,852,059
LD35131281.las	2,909,349	1,002	35	00	2,910,386
LD35131284.las	2,843,110	951	29	00	2,844,090
LD35131287.las	2,893,532	672	12	03	2,894,219
LD35131290.las	2,965,328	681	25	00	2,966,034
LD35131293.las	2,986,441	576	12	00	2,987,029
LD35131296.las	2,971,725	405	26	00	2,972,156
LD35131299.las	2,883,648	1,790	215	14	2,885,667
LD35131302.las	3,008,309	415	06	00	3,008,730
LD35131305.las	2,785,157	595	03	00	2,785,755
LD35131308.las	2,947,348	35,833	5,634	212	2,989,027
LD35131311.las	3,100,334	14,093	1,824	60	3,116,311
LD35131314.las	2,618,420	26,156	3,082	138	2,647,796
LD35131317.las	2,826,626	1,522	186	10	2,828,344
LD35131320.las	2,702,316	590	59	03	2,702,968



*C-2 Report on Multiple Discrete Returns (Tiled Data) - continued*

File	First return	Second return	Third return	Other returns	Total points
LD35131323.las	2,494,590	10,433	1,569	44	2,506,636
LD35131326.las	2,510,474	18,493	3,112	98	2,532,177
LD35131329.las	2,369,503	4,036	696	26	2,374,261
LD35131332.las	2,385,186	122	00	00	2,385,308
LD35131335.las	2,394,290	68	00	00	2,394,358
LD35131338.las	2,394,653	79	01	00	2,394,733
LD35131341.las	2,204,731	27	00	00	2,204,758
LD35131344.las	2,200,761	144	03	00	2,200,908
LD35131347.las	2,217,995	90	05	00	2,218,090
LD35131350.las	2,017,106	458	28	00	2,017,592
LD35131353.las	1,939,435	5,775	103	01	1,945,314
LD35131356.las	2,076,676	13,676	621	22	2,090,995
LD35131359.las	2,204,168	6,482	134	01	2,210,785
LD35131362.las	2,303,321	5,914	127	02	2,309,364
LD35131365.las	2,373,318	10,825	603	19	2,384,765
LD35131368.las	2,250,969	5,582	134	01	2,256,686
LD35131371.las	2,538,568	6,451	156	02	2,545,177
LD35131374.las	2,346,829	4,339	111	00	2,351,279
LD35131377.las	2,402,650	3,327	65	00	2,406,042
LD35131380.las	2,814,210	4,346	95	09	2,818,660
LD35131383.las	2,434,098	3,452	79	01	2,437,630
LD35131386.las	2,620,914	7,553	159	01	2,628,627
LD35131389.las	2,871,863	8,395	197	03	2,880,458
LD35131392.las	2,978,486	10,178	247	01	2,988,912
LD35131395.las	2,791,109	5,209	151	02	2,796,471
LD35131398.las	3,004,621	6,080	217	06	3,010,924
LD35131401.las	3,006,051	6,560	147	01	3,012,759
LD35131404.las	2,936,815	6,612	183	04	2,943,614
LD35131407.las	3,022,207	8,180	333	09	3,030,729
LD35131410.las	2,899,732	8,370	202	06	2,908,310
LD35131413.las	3,043,978	17,553	581	20	3,062,132
LD35131416.las	2,920,633	29,324	3,652	175	2,953,784
LD35131419.las	2,850,742	8,696	371	16	2,859,825
LD35131422.las	2,980,131	8,898	263	06	2,989,298

## *C-2 Report on Multiple Discrete Returns (Tiled Data) - continued*

File	First return	Second return	Third return	Other returns	Total points
LD35131425.las	3,027,461	10,031	367	04	3,037,863
LD35131428.las	3,293,669	10,401	232	02	3,304,304
LD35131431.las	2,731,495	7,050	206	02	2,738,753
LD35131434.las	2,877,589	6,481	150	02	2,884,222
LD35131437.las	2,849,749	6,579	174	02	2,856,504
LD35131440.las	2,807,856	6,294	170	00	2,814,320
LD35131443.las	3,095,250	8,223	275	05	3,103,753
LD35161254.las	2,092,283	831	33	00	2,093,147
LD35161257.las	3,349,663	1,771	73	00	3,351,507
LD35161260.las	2,816,225	1,822	18	00	2,818,065
LD35161263.las	2,666,476	7,446	804	32	2,674,758
LD35161266.las	2,883,432	8,224	440	03	2,892,099
LD35161269.las	2,681,430	1,695	57	00	2,683,182
LD35161272.las	2,963,488	1,880	83	03	2,965,454
LD35161275.las	2,665,463	1,429	09	01	2,666,902
LD35161278.las	2,928,098	1,659	46	00	2,929,803
LD35161281.las	2,971,614	1,533	67	00	2,973,214
LD35161284.las	2,849,063	4,568	671	33	2,854,335
LD35161287.las	2,832,847	1,542	45	02	2,834,436
LD35161290.las	2,838,834	26,130	3,436	73	2,868,473
LD35161293.las	2,904,483	17,341	2,594	80	2,924,498
LD35161296.las	2,976,948	73,380	7,929	212	3,058,469
LD35161299.las	3,003,385	7,503	1,018	50	3,011,956
LD35161302.las	2,788,929	1,255	30	00	2,790,214
LD35161305.las	2,826,005	1,729	94	01	2,827,829
LD35161308.las	3,174,718	2,441	64	04	3,177,227
LD35161311.las	2,886,789	10,773	1,406	57	2,899,025
LD35161314.las	2,842,519	1,648	36	00	2,844,203
LD35161317.las	3,054,990	1,410	57	00	3,056,457
LD35161320.las	2,823,138	1,170	51	01	2,824,360
LD35161323.las	3,159,927	1,740	52	00	3,161,719
LD35161326.las	2,768,550	1,073	23	00	2,769,646
LD35161329.las	2,608,701	777	21	00	2,609,499
LD35161332.las	2,815,262	757	34	00	2,816,053

*C-2 Report on Multiple Discrete Returns (Tiled Data) - continued*

File	First return	Second return	Third return	Other returns	Total points
LD35161335.las	3,162,379	1,704	98	00	3,164,181
LD35161338.las	2,719,239	4,358	106	06	2,723,709
LD35161341.las	2,656,123	7,407	136	00	2,663,666
LD35161344.las	3,134,962	2,436	42	00	3,137,440
LD35161347.las	2,666,674	2,679	70	00	2,669,423
LD35161350.las	2,915,216	1,611	27	00	2,916,854
LD35161353.las	2,937,590	4,524	62	00	2,942,176
LD35161356.las	2,704,238	6,478	632	46	2,711,394
LD35161359.las	2,473,497	14,149	1,625	80	2,489,351
LD35161362.las	2,630,261	7,388	621	24	2,638,294
LD35161365.las	2,564,627	4,268	112	00	2,569,007
LD35161368.las	2,483,320	4,554	112	01	2,487,987
LD35161371.las	2,681,153	7,512	161	00	2,688,826
LD35161374.las	2,235,239	5,727	143	03	2,241,112
LD35161377.las	2,157,471	3,008	57	01	2,160,537
LD35161380.las	2,751,457	17,866	449	01	2,769,773
LD35161383.las	1,909,320	8,109	159	04	1,917,592
LD35161386.las	2,157,401	10,053	181	01	2,167,636
LD35161389.las	2,281,391	16,512	1,423	80	2,299,406
LD35161392.las	2,358,984	22,657	775	18	2,382,434
LD35161395.las	2,045,036	22,764	1,024	40	2,068,864
LD35161398.las	2,215,308	12,011	270	08	2,227,597
LD35161401.las	2,171,771	28,356	3,672	243	2,204,042
LD35161404.las	2,306,664	15,543	1,747	88	2,324,042
LD35161407.las	2,374,685	5,152	113	00	2,379,950
LD35161410.las	2,219,535	3,609	69	00	2,223,213
LD35161413.las	2,561,234	37,852	5,776	373	2,605,235
LD35161416.las	2,327,108	12,551	766	32	2,340,457
LD35161419.las	2,465,663	3,607	58	01	2,469,329
LD35161422.las	2,674,045	3,589	52	00	2,677,686
LD35161425.las	2,514,419	4,033	99	04	2,518,555
LD35161428.las	3,459,783	7,895	171	05	3,467,854
LD35161431.las	2,442,111	6,101	135	06	2,448,353
LD35161434.las	2,675,694	5,499	119	01	2,681,313

*C-2 Report on Multiple Discrete Returns (Tiled Data) - continued*

File	First return	Second return	Third return	Other returns	Total points
LD35161437.las	2,790,118	6,117	171	00	2,796,406
LD35161440.las	2,973,823	7,647	164	00	2,981,634
LD35161443.las	2,993,040	7,998	191	02	3,001,231
LD35191254.las	1,363,759	277	01	00	1,364,037
LD35191257.las	2,400,440	10,752	1,394	45	2,412,631
LD35191260.las	2,296,674	22,629	2,733	71	2,322,107
LD35191263.las	1,786,456	546	34	00	1,787,036
LD35191266.las	2,169,443	361	04	00	2,169,808
LD35191269.las	2,031,375	348	13	00	2,031,736
LD35191272.las	2,353,085	530	02	00	2,353,617
LD35191275.las	2,009,818	736	02	00	2,010,556
LD35191278.las	2,319,096	281	14	00	2,319,391
LD35191281.las	2,349,991	1,064	96	03	2,351,154
LD35191284.las	2,525,634	664	12	00	2,526,310
LD35191287.las	2,247,975	2,158	312	14	2,250,459
LD35191290.las	2,495,675	27,127	4,046	142	2,526,990
LD35191293.las	2,506,343	888	16	01	2,507,248
LD35191296.las	2,865,287	1,386	56	00	2,866,729
LD35191299.las	3,075,357	2,419	66	00	3,077,842
LD35191302.las	2,636,075	2,716	115	01	2,638,907
LD35191305.las	2,931,549	4,345	106	00	2,936,000
LD35191308.las	3,184,136	3,985	130	01	3,188,252
LD35191311.las	2,682,867	2,939	157	07	2,685,970
LD35191314.las	2,896,608	2,398	93	02	2,899,101
LD35191317.las	3,091,072	3,444	161	00	3,094,677
LD35191320.las	2,596,915	2,630	94	00	2,599,639
LD35191323.las	3,373,803	4,276	110	01	3,378,190
LD35191326.las	2,825,657	3,544	139	03	2,829,343
LD35191329.las	2,701,533	2,069	71	00	2,703,673
LD35191332.las	2,760,228	1,733	68	00	2,762,029
LD35191335.las	3,327,908	2,157	83	01	3,330,149
LD35191338.las	2,794,941	5,534	247	10	2,800,732
LD35191341.las	2,722,825	7,218	248	05	2,730,296
LD35191344.las	3,124,065	3,138	59	00	3,127,262

*C-2 Report on Multiple Discrete Returns (Tiled Data) - continued*

File	First return	Second return	Third return	Other returns	Total points
LD35191347.las	2,654,708	3,825	87	00	2,658,620
LD35191350.las	3,041,728	3,631	45	00	3,045,404
LD35191353.las	2,789,463	4,215	71	00	2,793,749
LD35191356.las	2,778,994	10,354	341	11	2,789,700
LD35191359.las	3,002,503	11,839	436	08	3,014,786
LD35191362.las	2,965,232	14,952	393	05	2,980,582
LD35191365.las	3,037,986	12,590	234	02	3,050,812
LD35191368.las	2,688,238	7,219	157	02	2,695,616
LD35191371.las	3,375,584	7,357	161	00	3,383,102
LD35191374.las	2,963,771	8,730	193	01	2,972,695
LD35191377.las	2,825,330	5,661	94	01	2,831,086
LD35191380.las	2,950,874	6,705	146	00	2,957,725
LD35191383.las	2,959,933	13,064	246	02	2,973,245
LD35191386.las	3,025,898	4,515	439	25	3,030,877
LD35191389.las	3,159,074	14,672	1,033	43	3,174,822
LD35191392.las	2,913,312	8,619	168	02	2,922,101
LD35191395.las	2,553,119	4,816	137	00	2,558,072
LD35191398.las	2,837,893	6,601	132	01	2,844,627
LD35191401.las	2,497,774	6,160	146	02	2,504,082
LD35191404.las	2,731,954	19,855	414	03	2,752,226
LD35191407.las	2,649,813	11,584	244	04	2,661,645
LD35191410.las	2,317,717	5,529	130	11	2,323,387
LD35191413.las	2,521,546	22,767	1,691	86	2,546,090
LD35191416.las	2,508,199	8,036	180	01	2,516,416
LD35191419.las	2,207,626	5,039	128	00	2,212,793
LD35191422.las	2,341,941	5,235	94	02	2,347,272
LD35191425.las	2,176,840	8,623	193	03	2,185,659
LD35191428.las	2,239,053	8,907	229	02	2,248,191
LD35191431.las	2,165,320	5,975	208	00	2,171,503
LD35191434.las	2,134,500	5,535	145	01	2,140,181
LD35191437.las	1,889,561	5,507	161	05	1,895,234
LD35191440.las	2,624,793	10,771	224	07	2,635,795
LD35191443.las	1,892,071	5,875	206	05	1,898,157
LD35221254.las	1,652,235	378	32	00	1,652,645

*C-2 Report on Multiple Discrete Returns (Tiled Data) - continued*

File	First return	Second return	Third return	Other returns	Total points
LD35221257.las	3,206,517	428	39	00	3,206,984
LD35221260.las	2,625,704	2,172	174	02	2,628,052
LD35221263.las	2,186,775	1,131	13	00	2,187,919
LD35221266.las	2,497,639	1,191	38	00	2,498,868
LD35221269.las	2,361,942	1,030	21	00	2,362,993
LD35221272.las	2,495,483	1,269	23	00	2,496,775
LD35221275.las	2,115,629	840	11	00	2,116,480
LD35221278.las	2,421,116	1,390	51	00	2,422,557
LD35221281.las	2,114,367	805	35	00	2,115,207
LD35221284.las	2,372,714	939	18	00	2,373,671
LD35221287.las	1,769,815	823	11	00	1,770,649
LD35221290.las	2,354,766	515	04	00	2,355,285
LD35221293.las	1,880,081	1,206	30	00	1,881,317
LD35221296.las	2,446,077	1,746	65	00	2,447,888
LD35221299.las	2,253,025	1,074	41	02	2,254,142
LD35221302.las	2,135,521	1,284	33	01	2,136,839
LD35221305.las	2,337,046	1,339	15	01	2,338,401
LD35221308.las	2,454,971	770	17	00	2,455,758
LD35221311.las	2,376,042	915	11	00	2,376,968
LD35221314.las	2,567,540	719	39	00	2,568,298
LD35221317.las	2,383,890	1,491	65	00	2,385,446
LD35221320.las	2,416,057	1,301	42	02	2,417,402
LD35221323.las	2,749,271	1,073	34	00	2,750,378
LD35221326.las	2,631,855	1,499	45	02	2,633,401
LD35221329.las	2,731,401	1,325	37	00	2,732,763
LD35221332.las	2,795,548	2,761	104	17	2,798,430
LD35221335.las	3,000,921	2,993	106	04	3,004,024
LD35221338.las	3,078,402	9,219	379	14	3,088,014
LD35221341.las	2,802,348	14,334	370	09	2,817,061
LD35221344.las	2,804,838	6,793	124	05	2,811,760
LD35221347.las	2,761,982	5,799	183	10	2,767,974
LD35221350.las	2,856,276	9,059	163	00	2,865,498
LD35221353.las	2,868,698	6,995	363	12	2,876,068
LD35221356.las	2,620,905	7,752	247	05	2,628,909

*C-2 Report on Multiple Discrete Returns (Tiled Data) - continued*

File	First return	Second return	Third return	Other returns	Total points
LD35221359.las	3,109,730	11,849	514	14	3,122,107
LD35221362.las	2,982,057	11,488	305	03	2,993,853
LD35221365.las	3,052,325	9,580	210	04	3,062,119
LD35221368.las	2,833,936	5,083	93	00	2,839,112
LD35221371.las	3,401,080	6,298	150	02	3,407,530
LD35221374.las	2,752,884	7,550	174	00	2,760,608
LD35221377.las	3,112,846	7,339	375	13	3,120,573
LD35221380.las	2,731,078	6,075	131	01	2,737,285
LD35221383.las	2,897,364	4,793	207	07	2,902,371
LD35221386.las	2,993,703	3,821	191	06	2,997,721
LD35221389.las	2,886,291	4,222	150	02	2,890,665
LD35221392.las	2,736,820	6,109	226	03	2,743,158
LD35221395.las	2,550,353	5,045	107	00	2,555,505
LD35221398.las	2,929,262	7,563	220	04	2,937,049
LD35221401.las	2,761,433	6,058	142	02	2,767,635
LD35221404.las	2,899,024	13,358	357	11	2,912,750
LD35221407.las	2,795,993	12,396	367	03	2,808,759
LD35221410.las	2,912,119	15,967	774	18	2,928,878
LD35221413.las	2,831,662	17,033	1,176	57	2,849,928
LD35221416.las	2,816,398	6,083	192	00	2,822,673
LD35221419.las	2,656,194	6,555	232	14	2,662,995
LD35221422.las	2,976,457	8,021	287	04	2,984,769
LD35221425.las	2,989,414	12,035	334	09	3,001,792
LD35221428.las	2,996,480	8,835	206	03	3,005,524
LD35221431.las	2,670,540	5,807	204	03	2,676,554
LD35221434.las	2,644,627	5,757	186	02	2,650,572
LD35221437.las	2,500,891	12,325	365	04	2,513,585
LD35221440.las	2,662,414	16,166	478	04	2,679,062
LD35221443.las	2,394,429	8,540	218	03	2,403,190
LD35251254.las	1,579,178	353	05	00	1,579,536
LD35251257.las	3,359,891	641	34	00	3,360,566
LD35251260.las	3,021,467	586	05	00	3,022,058
LD35251263.las	2,481,461	639	09	00	2,482,109
LD35251266.las	2,900,518	841	05	00	2,901,364

*C-2 Report on Multiple Discrete Returns (Tiled Data) - continued*

File	First return	Second return	Third return	Other returns	Total points
LD35251269.las	2,849,546	681	20	00	2,850,247
LD35251272.las	2,745,219	483	11	02	2,745,715
LD35251275.las	2,592,441	777	07	00	2,593,225
LD35251278.las	3,095,485	630	19	00	3,096,134
LD35251281.las	2,806,971	670	09	00	2,807,650
LD35251284.las	3,035,992	1,206	22	00	3,037,220
LD35251287.las	2,617,735	961	45	04	2,618,745
LD35251290.las	2,831,335	1,008	19	00	2,832,362
LD35251293.las	2,902,692	1,556	62	02	2,904,312
LD35251296.las	2,740,481	1,620	38	00	2,742,139
LD35251299.las	2,380,308	2,048	72	01	2,382,429
LD35251302.las	2,448,324	2,271	75	01	2,450,671
LD35251305.las	2,590,036	2,719	138	00	2,592,893
LD35251308.las	2,378,169	2,428	96	00	2,380,693
LD35251311.las	2,421,935	1,729	94	00	2,423,758
LD35251314.las	2,395,170	1,567	66	00	2,396,803
LD35251317.las	2,086,873	2,825	85	00	2,089,783
LD35251320.las	2,134,933	2,732	90	03	2,137,758
LD35251323.las	2,133,942	3,550	115	03	2,137,610
LD35251326.las	2,069,251	6,774	181	05	2,076,211
LD35251329.las	2,093,246	7,086	166	03	2,100,501
LD35251332.las	1,921,487	7,906	336	16	1,929,745
LD35251335.las	2,170,339	7,656	122	01	2,178,118
LD35251338.las	2,164,679	14,746	275	02	2,179,702
LD35251341.las	2,014,880	6,040	134	01	2,021,055
LD35251344.las	2,201,473	7,045	140	01	2,208,659
LD35251347.las	2,275,706	7,511	128	01	2,283,346
LD35251350.las	2,154,965	4,609	87	00	2,159,661
LD35251353.las	2,486,626	10,954	336	12	2,497,928
LD35251356.las	2,345,070	9,292	328	15	2,354,705
LD35251359.las	2,356,157	3,399	58	01	2,359,615
LD35251362.las	2,620,437	8,213	127	00	2,628,777
LD35251365.las	2,525,992	10,075	201	02	2,536,270
LD35251368.las	2,759,717	6,024	105	00	2,765,846



*C-2 Report on Multiple Discrete Returns (Tiled Data) - continued*

File	First return	Second return	Third return	Other returns	Total points
LD35251371.las	3,093,220	16,201	312	01	3,109,734
LD35251374.las	2,468,682	3,858	70	02	2,472,612
LD35251377.las	3,154,996	8,224	158	02	3,163,380
LD35251380.las	2,717,778	8,411	196	03	2,726,388
LD35251383.las	2,911,776	22,205	1,062	54	2,935,097
LD35251386.las	2,887,252	3,254	100	02	2,890,608
LD35251389.las	2,630,043	16,549	1,388	58	2,648,038
LD35251392.las	2,752,943	5,732	149	01	2,758,825
LD35251395.las	2,650,244	6,386	201	02	2,656,833
LD35251398.las	2,607,465	5,638	120	03	2,613,226
LD35251401.las	2,962,900	7,533	195	00	2,970,628
LD35251404.las	2,666,403	10,159	247	02	2,676,811
LD35251407.las	2,773,160	13,353	437	15	2,786,965
LD35251410.las	3,167,218	11,840	439	10	3,179,507
LD35251413.las	2,971,189	75,732	13,349	688	3,060,958
LD35251416.las	2,913,205	12,003	324	04	2,925,536
LD35251419.las	3,013,441	10,783	260	07	3,024,491
LD35251422.las	2,964,238	11,143	309	04	2,975,694
LD35251425.las	3,116,166	10,239	304	07	3,126,716
LD35251428.las	3,040,597	9,904	300	05	3,050,806
LD35251431.las	3,293,288	8,919	210	04	3,302,421
LD35251434.las	4,713,275	14,470	378	05	4,728,128
LD35251437.las	4,428,662	9,095	255	04	4,438,016
LD35251440.las	4,664,503	7,667	225	03	4,672,398
LD35251443.las	4,504,961	13,046	404	02	4,518,413
LD35281254.las	1,388,635	346	08	00	1,388,989
LD35281257.las	3,623,633	700	26	00	3,624,359
LD35281260.las	3,159,652	527	13	00	3,160,192
LD35281263.las	2,424,384	554	13	00	2,424,951
LD35281266.las	2,924,863	643	16	00	2,925,522
LD35281269.las	2,576,926	627	26	00	2,577,579
LD35281272.las	2,972,631	655	36	00	2,973,322
LD35281275.las	2,702,490	485	23	00	2,702,998
LD35281278.las	2,867,591	838	33	00	2,868,462

*C-2 Report on Multiple Discrete Returns (Tiled Data) - continued*

File	First return	Second return	Third return	Other returns	Total points
LD35281281.las	2,825,913	800	46	00	2,826,759
LD35281284.las	2,981,548	798	32	00	2,982,378
LD35281287.las	2,777,117	1,050	35	03	2,778,205
LD35281290.las	2,901,336	972	32	00	2,902,340
LD35281293.las	2,888,992	1,107	58	03	2,890,160
LD35281296.las	2,768,202	1,462	47	00	2,769,711
LD35281299.las	2,924,290	2,011	38	01	2,926,340
LD35281302.las	2,851,272	1,440	90	00	2,852,802
LD35281305.las	3,006,822	2,127	127	01	3,009,077
LD35281308.las	2,678,145	4,786	459	27	2,683,417
LD35281311.las	3,275,718	3,697	357	17	3,279,789
LD35281314.las	2,920,755	1,997	86	00	2,922,838
LD35281317.las	2,893,463	6,864	188	02	2,900,517
LD35281320.las	2,552,582	5,545	155	06	2,558,288
LD35281323.las	3,306,918	4,105	108	00	3,311,131
LD35281326.las	2,953,086	6,556	99	00	2,959,741
LD35281329.las	2,628,910	6,898	117	01	2,635,926
LD35281332.las	2,719,418	12,588	1,024	49	2,733,079
LD35281335.las	2,669,221	10,477	192	01	2,679,891
LD35281338.las	2,687,687	13,844	533	23	2,702,087
LD35281341.las	2,563,838	6,959	160	05	2,570,962
LD35281344.las	2,261,936	2,572	40	00	2,264,548
LD35281347.las	2,313,641	3,485	73	01	2,317,200
LD35281350.las	2,225,289	6,486	121	02	2,231,898
LD35281353.las	2,216,303	4,514	86	00	2,220,903
LD35281356.las	2,305,116	8,032	155	06	2,313,309
LD35281359.las	2,004,332	6,188	110	02	2,010,632
LD35281362.las	2,215,077	7,560	436	12	2,223,085
LD35281365.las	1,978,006	7,795	299	06	1,986,106
LD35281368.las	1,998,657	5,784	224	01	2,004,666
LD35281371.las	2,010,778	8,013	641	28	2,019,460
LD35281374.las	2,135,976	5,109	71	00	2,141,156
LD35281377.las	2,253,684	7,189	138	01	2,261,012
LD35281380.las	1,880,366	18,249	2,041	113	1,900,769

## *C-2 Report on Multiple Discrete Returns (Tiled Data) - continued*

File	First return	Second return	Third return	Other returns	Total points
LD35281383.las	2,621,883	4,213	472	12	2,626,580
LD35281386.las	2,314,898	5,664	89	00	2,320,651
LD35281389.las	2,096,727	8,779	144	01	2,105,651
LD35281392.las	2,522,158	6,184	85	00	2,528,427
LD35281395.las	2,690,022	7,178	163	00	2,697,363
LD35281398.las	2,519,624	9,668	231	05	2,529,528
LD35281401.las	2,578,618	16,079	319	07	2,595,023
LD35281404.las	2,598,255	10,594	218	03	2,609,070
LD35281407.las	2,786,584	11,073	255	03	2,797,915
LD35281410.las	3,174,800	14,789	324	05	3,189,918
LD35281413.las	3,163,164	14,263	276	01	3,177,704
LD35281416.las	3,214,351	4,807	84	00	3,219,242
LD35281419.las	3,297,767	4,685	162	00	3,302,614
LD35281422.las	2,971,255	5,927	144	02	2,977,328
LD35281425.las	3,202,447	9,250	197	07	3,211,901
LD35281428.las	3,087,869	3,966	122	07	3,091,964
LD35281431.las	3,414,620	9,567	73	00	3,424,260
LD35281434.las	4,995,277	13,193	95	01	5,008,566
LD35281437.las	4,460,328	8,580	79	01	4,468,988
LD35281440.las	4,631,336	4,735	113	04	4,636,188
LD35281443.las	4,394,826	6,550	132	03	4,401,511
LD35311254.las	1,158,704	231	02	00	1,158,937
LD35311257.las	3,306,038	615	08	00	3,306,661
LD35311260.las	2,583,035	106	00	00	2,583,141
LD35311263.las	2,201,208	122	00	00	2,201,330
LD35311266.las	2,785,261	1,724	73	00	2,787,058
LD35311269.las	2,248,154	193	01	00	2,248,348
LD35311272.las	3,066,471	330	01	00	3,066,802
LD35311275.las	3,046,331	392	07	00	3,046,730
LD35311278.las	2,440,829	476	08	00	2,441,313
LD35311281.las	2,688,341	614	28	00	2,688,983
LD35311284.las	2,929,818	982	22	00	2,930,822
LD35311287.las	2,726,134	642	24	01	2,726,801
LD35311290.las	3,107,248	1,095	29	01	3,108,373

*C-2 Report on Multiple Discrete Returns (Tiled Data) - continued*

File	First return	Second return	Third return	Other returns	Total points
LD35311293.las	2,691,153	772	25	00	2,691,950
LD35311296.las	2,678,295	661	10	00	2,678,966
LD35311299.las	3,271,984	1,270	19	00	3,273,273
LD35311302.las	2,874,137	1,089	32	00	2,875,258
LD35311305.las	2,930,461	1,276	83	03	2,931,823
LD35311308.las	2,758,367	6,773	792	54	2,765,986
LD35311311.las	3,427,348	1,444	53	00	3,428,845
LD35311314.las	2,781,823	1,170	70	01	2,783,064
LD35311317.las	2,929,976	3,923	92	09	2,934,000
LD35311320.las	2,879,699	2,644	60	00	2,882,403
LD35311323.las	3,196,634	2,482	69	00	3,199,185
LD35311326.las	2,931,079	2,431	46	00	2,933,556
LD35311329.las	2,968,923	3,244	68	00	2,972,235
LD35311332.las	2,860,654	3,061	51	00	2,863,766
LD35311335.las	2,994,474	3,878	61	01	2,998,414
LD35311338.las	2,981,794	4,821	82	00	2,986,697
LD35311341.las	3,321,208	2,194	59	00	3,323,461
LD35311344.las	2,577,706	2,770	37	00	2,580,513
LD35311347.las	2,807,921	2,178	25	02	2,810,126
LD35311350.las	2,755,718	2,353	18	00	2,758,089
LD35311353.las	2,973,823	1,837	32	15	2,975,707
LD35311356.las	2,835,739	2,938	58	01	2,838,736
LD35311359.las	2,827,859	1,812	11	00	2,829,682
LD35311362.las	3,088,970	4,598	137	05	3,093,710
LD35311365.las	3,052,677	1,022	19	00	3,053,718
LD35311368.las	3,107,074	1,125	17	00	3,108,216
LD35311371.las	2,832,612	837	17	00	2,833,466
LD35311374.las	2,812,412	1,685	37	00	2,814,134
LD35311377.las	2,676,103	3,028	29	00	2,679,160
LD35311380.las	2,629,053	32,502	1,676	119	2,663,350
LD35311383.las	2,702,405	17,654	3,175	245	2,723,479
LD35311386.las	2,465,239	1,420	42	02	2,466,703
LD35311389.las	2,246,408	1,552	25	00	2,247,985
LD35311392.las	2,353,000	1,692	75	05	2,354,772

## *C-2 Report on Multiple Discrete Returns (Tiled Data) - continued*

File	First return	Second return	Third return	Other returns	Total points
LD35311395.las	2,509,430	3,512	227	07	2,513,176
LD35311398.las	2,285,107	1,039	21	11	2,286,178
LD35311401.las	2,232,631	1,614	23	11	2,234,279
LD35311404.las	2,187,078	1,169	31	00	2,188,278
LD35311407.las	2,304,248	17,192	2,201	147	2,323,788
LD35311410.las	2,459,071	2,437	11	00	2,461,519
LD35311413.las	2,455,035	1,259	10	00	2,456,304
LD35311416.las	2,577,540	1,266	02	00	2,578,808
LD35311419.las	2,624,425	1,046	06	00	2,625,477
LD35311422.las	2,436,192	2,817	59	04	2,439,072
LD35311425.las	2,803,914	1,475	18	02	2,805,409
LD35311428.las	2,842,894	376	00	00	2,843,270
LD35311431.las	2,266,699	811	00	00	2,267,510
LD35311434.las	2,590,916	632	14	02	2,591,564
LD35311437.las	2,652,980	1,727	59	02	2,654,768
LD35311440.las	2,642,239	613	01	00	2,642,853
LD35311443.las	2,801,191	1,122	74	07	2,802,394
LD35341254.las	1,195,380	170	01	00	1,195,551
LD35341257.las	2,999,620	557	08	00	3,000,185
LD35341260.las	2,891,116	515	31	00	2,891,662
LD35341263.las	1,923,819	408	14	00	1,924,241
LD35341266.las	1,938,004	633	10	00	1,938,647
LD35341269.las	2,356,131	255	03	00	2,356,389
LD35341272.las	1,895,663	166	00	00	1,895,829
LD35341275.las	2,446,179	71	00	00	2,446,250
LD35341278.las	1,538,692	06	00	00	1,538,698
LD35341281.las	1,933,683	50	00	00	1,933,733
LD35341284.las	2,172,531	108	00	00	2,172,639
LD35341287.las	2,327,832	26	00	00	2,327,858
LD35341290.las	2,480,955	42	00	00	2,480,997
LD35341293.las	2,344,173	42	00	00	2,344,215
LD35341296.las	1,918,217	02	00	00	1,918,219
LD35341299.las	3,048,434	80	00	00	3,048,514
LD35341302.las	2,427,117	176	02	00	2,427,295

*C-2 Report on Multiple Discrete Returns (Tiled Data) - continued*

File	First return	Second return	Third return	Other returns	Total points
LD35341305.las	2,518,634	2,226	389	35	2,521,284
LD35341308.las	2,835,506	1,741	41	00	2,837,288
LD35341311.las	2,933,424	1,087	12	00	2,934,523
LD35341314.las	3,002,897	1,356	18	00	3,004,271
LD35341317.las	2,938,538	7,600	74	00	2,946,212
LD35341320.las	3,017,457	3,812	52	00	3,021,321
LD35341323.las	2,999,869	2,445	33	02	3,002,349
LD35341326.las	3,025,827	2,920	130	03	3,028,880
LD35341329.las	3,140,967	8,059	419	17	3,149,462
LD35341332.las	3,048,164	2,103	22	01	3,050,290
LD35341335.las	3,047,147	2,058	28	00	3,049,233
LD35341338.las	3,125,623	3,213	30	00	3,128,866
LD35341341.las	3,192,482	1,277	37	00	3,193,796
LD35341344.las	2,758,339	973	07	00	2,759,319
LD35341347.las	2,998,614	1,161	05	03	2,999,783
LD35341350.las	2,872,469	1,169	11	00	2,873,649
LD35341353.las	3,102,906	4,144	277	12	3,107,339
LD35341356.las	2,942,704	2,158	17	00	2,944,879
LD35341359.las	2,949,610	2,622	40	00	2,952,272
LD35341362.las	3,087,461	2,595	70	04	3,090,130
LD35341365.las	3,146,960	1,402	07	00	3,148,369
LD35341368.las	2,899,140	1,277	05	00	2,900,422
LD35341371.las	2,976,328	819	01	00	2,977,148
LD35341374.las	3,032,915	36	00	00	3,032,951
LD35341377.las	2,883,414	44	00	00	2,883,458
LD35341380.las	3,060,895	753	01	00	3,061,649
LD35341383.las	2,968,618	08	00	00	2,968,626
LD35341386.las	3,097,074	05	00	00	3,097,079
LD35341389.las	2,934,156	134	02	00	2,934,292
LD35341392.las	3,089,808	1,731	106	02	3,091,647
LD35341395.las	3,329,785	1,764	11	00	3,331,560
LD35341398.las	2,703,602	1,571	12	00	2,705,185
LD35341401.las	2,989,577	2,566	23	01	2,992,167
LD35341404.las	2,749,800	1,836	10	00	2,751,646

*C-2 Report on Multiple Discrete Returns (Tiled Data) - continued*

File	First return	Second return	Third return	Other returns	Total points
LD35341407.las	3,038,690	3,203	08	00	3,041,901
LD35341410.las	2,860,349	944	02	00	2,861,295
LD35341413.las	2,864,321	938	02	00	2,865,261
LD35341416.las	2,749,289	2,330	02	00	2,751,621
LD35341419.las	2,566,841	864	01	00	2,567,706
LD35341422.las	2,805,990	725	02	00	2,806,717
LD35341425.las	2,767,919	473	00	00	2,768,392
LD35341428.las	2,666,193	5,878	1,241	118	2,673,430
LD35341431.las	2,128,890	275	01	00	2,129,166
LD35341434.las	2,518,604	1,411	105	05	2,520,125
LD35341437.las	2,135,389	1,670	186	07	2,137,252
LD35341440.las	2,168,615	778	89	04	2,169,486
LD35341443.las	2,233,067	902	03	00	2,233,972
LD35371254.las	1,414,150	140	00	00	1,414,290
LD35371257.las	3,727,847	191	00	00	3,728,038
LD35371260.las	2,938,650	275	06	00	2,938,931
LD35371263.las	2,819,241	52	00	00	2,819,293
LD35371266.las	2,859,711	1,061	22	01	2,860,795
LD35371269.las	2,807,540	199	11	00	2,807,750
LD35371272.las	2,767,007	1,244	129	00	2,768,380
LD35371275.las	2,800,905	103	06	00	2,801,014
LD35371278.las	1,941,816	03	00	00	1,941,819
LD35371281.las	2,425,151	56	13	00	2,425,220
LD35371284.las	2,726,969	52	00	00	2,727,021
LD35371287.las	2,455,445	163	00	00	2,455,608
LD35371290.las	2,500,086	86	01	00	2,500,173
LD35371293.las	2,444,855	44	00	00	2,444,899
LD35371296.las	2,146,618	97	02	00	2,146,717
LD35371299.las	2,680,118	293	22	02	2,680,435
LD35371302.las	2,171,571	541	06	00	2,172,118
LD35371305.las	2,108,762	875	18	00	2,109,655
LD35371308.las	2,270,770	1,029	09	00	2,271,808
LD35371311.las	2,022,779	6,140	102	03	2,029,024
LD35371314.las	2,225,216	4,084	115	04	2,229,419

*C-2 Report on Multiple Discrete Returns (Tiled Data) - continued*

File	First return	Second return	Third return	Other returns	Total points
LD35371317.las	2,283,245	12,128	1,351	71	2,296,795
LD35371320.las	2,328,068	5,814	40	00	2,333,922
LD35371323.las	2,388,454	1,859	12	00	2,390,325
LD35371326.las	2,451,655	3,912	107	03	2,455,677
LD35371329.las	2,349,782	3,849	30	00	2,353,661
LD35371332.las	2,535,912	2,228	20	00	2,538,160
LD35371335.las	2,503,777	9,327	667	51	2,513,822
LD35371338.las	2,727,314	5,985	422	19	2,733,740
LD35371341.las	2,438,355	1,928	14	00	2,440,297
LD35371344.las	2,640,183	2,546	30	00	2,642,759
LD35371347.las	2,962,573	4,697	190	09	2,967,469
LD35371350.las	2,888,348	4,513	31	00	2,892,892
LD35371353.las	2,962,242	3,812	82	02	2,966,138
LD35371356.las	2,847,883	536	03	00	2,848,422
LD35371359.las	2,943,450	1,582	10	00	2,945,042
LD35371362.las	2,721,914	662	05	00	2,722,581
LD35371365.las	2,980,224	387	01	00	2,980,612
LD35371368.las	2,605,036	569	09	00	2,605,614
LD35371371.las	2,913,760	1,115	05	00	2,914,880
LD35371374.las	2,855,758	97	00	00	2,855,855
LD35371377.las	2,809,970	11	00	00	2,809,981
LD35371380.las	2,679,951	107	00	00	2,680,058
LD35371383.las	2,655,012	206	00	00	2,655,218
LD35371386.las	2,884,001	57	01	00	2,884,059
LD35371389.las	2,882,688	114	13	02	2,882,817
LD35371392.las	2,929,282	105	03	00	2,929,390
LD35371395.las	3,116,422	25,293	4,476	254	3,146,445
LD35371398.las	2,569,513	1,516	81	06	2,571,116
LD35371401.las	2,764,746	1,145	06	00	2,765,897
LD35371404.las	2,668,417	7,870	130	01	2,676,418
LD35371407.las	2,982,030	732	01	00	2,982,763
LD35371410.las	2,994,267	713	00	00	2,994,980
LD35371413.las	2,618,905	650	00	00	2,619,555
LD35371416.las	2,832,728	699	06	00	2,833,433



*C-2 Report on Multiple Discrete Returns (Tiled Data) - continued*

File	First return	Second return	Third return	Other returns	Total points
LD35371419.las	2,677,895	234	00	00	2,678,129
LD35371422.las	3,001,509	472	00	00	3,001,981
LD35371425.las	2,945,061	2,475	403	25	2,947,964
LD35371428.las	2,363,583	2,267	134	01	2,365,985
LD35371431.las	3,100,537	6,897	920	26	3,108,380
LD35371434.las	2,806,037	4,107	470	24	2,810,638
LD35371437.las	2,923,357	1,750	37	00	2,925,144
LD35371440.las	2,723,956	603	68	02	2,724,629
LD35371443.las	2,776,644	2,480	128	02	2,779,254
LD35401254.las	3,631,345	445	01	00	3,631,791
LD35401257.las	3,531,005	1,903	304	10	3,533,222
LD35401260.las	2,564,927	63	00	00	2,564,990
LD35401263.las	2,792,522	47	00	00	2,792,569
LD35401266.las	2,972,480	49	00	00	2,972,529
LD35401269.las	2,603,293	104	00	00	2,603,397
LD35401272.las	3,000,458	123	00	00	3,000,581
LD35401275.las	2,844,657	133	00	00	2,844,790
LD35401278.las	2,451,104	84	00	00	2,451,188
LD35401281.las	2,799,450	324	00	00	2,799,774
LD35401284.las	3,082,382	233	00	00	3,082,615
LD35401287.las	2,378,164	199	00	00	2,378,363
LD35401290.las	3,649,438	129	07	00	3,649,574
LD35401293.las	2,600,312	5,123	758	49	2,606,242
LD35401296.las	3,439,899	1,635	255	16	3,441,805
LD35401299.las	2,945,810	107	01	00	2,945,918
LD35401302.las	2,676,262	4,532	251	12	2,681,057
LD35401305.las	2,715,755	6,966	314	10	2,723,045
LD35401308.las	3,434,301	125	00	00	3,434,426
LD35401311.las	2,500,997	3,562	44	00	2,504,603
LD35401314.las	2,943,029	1,488	127	04	2,944,648
LD35401317.las	2,482,438	239	13	00	2,482,690
LD35401320.las	2,487,593	1,448	04	00	2,489,045
LD35401323.las	2,368,139	403	04	01	2,368,547
LD35401326.las	2,347,415	388	06	00	2,347,809

*C-2 Report on Multiple Discrete Returns (Tiled Data) - continued*

File	First return	Second return	Third return	Other returns	Total points
LD35401329.las	2,463,999	122	12	00	2,464,133
LD35401332.las	2,133,328	2,639	15	00	2,135,982
LD35401335.las	2,212,010	1,548	11	00	2,213,569
LD35401338.las	1,994,759	2,326	81	03	1,997,169
LD35401341.las	2,081,387	945	04	00	2,082,336
LD35401344.las	2,141,015	228	23	00	2,141,266
LD35401347.las	1,793,440	6,358	600	27	1,800,425
LD35401350.las	2,004,965	664	01	00	2,005,630
LD35401353.las	2,162,242	2,314	219	14	2,164,789
LD35401356.las	2,160,182	798	02	00	2,160,982
LD35401359.las	2,241,618	569	00	00	2,242,187
LD35401362.las	2,062,891	423	00	00	2,063,314
LD35401365.las	2,508,514	303	00	00	2,508,817
LD35401368.las	2,296,744	568	01	00	2,297,313
LD35401371.las	2,383,236	129	01	00	2,383,366
LD35401374.las	2,257,696	425	02	00	2,258,123
LD35401377.las	2,568,993	116	01	00	2,569,110
LD35401380.las	2,409,792	661	03	00	2,410,456
LD35401383.las	2,337,717	227	00	00	2,337,944
LD35401386.las	2,581,933	79	00	00	2,582,012
LD35401389.las	2,720,196	11	00	00	2,720,207
LD35401392.las	2,669,121	66	00	00	2,669,187
LD35401395.las	2,868,620	42	01	00	2,868,663
LD35401398.las	2,712,923	960	03	00	2,713,886
LD35401401.las	2,725,660	724	01	00	2,726,385
LD35401404.las	2,756,496	5,994	27	00	2,762,517
LD35401407.las	2,664,805	312	01	00	2,665,118
LD35401410.las	2,993,382	939	00	00	2,994,321
LD35401413.las	2,573,066	478	01	00	2,573,545
LD35401416.las	2,682,677	646	01	00	2,683,324
LD35401419.las	2,692,598	578	03	00	2,693,179
LD35401422.las	2,875,284	503	00	00	2,875,787
LD35401425.las	2,649,982	637	01	00	2,650,620
LD35401428.las	2,371,914	1,103	10	00	2,373,027

*C-2 Report on Multiple Discrete Returns (Tiled Data) - continued*

File	First return	Second return	Third return	Other returns	Total points
LD35401431.las	2,969,840	2,804	197	02	2,972,843
LD35401434.las	2,685,546	1,120	40	00	2,686,706
LD35401437.las	3,031,132	4,635	460	08	3,036,235
LD35401440.las	2,659,021	876	07	00	2,659,904
LD35401443.las	2,729,635	1,002	03	00	2,730,640
LD35431254.las	3,768,999	284	00	00	3,769,283
LD35431257.las	3,644,647	34	00	00	3,644,681
LD35431260.las	2,804,772	29	00	00	2,804,801
LD35431263.las	2,936,092	20	00	00	2,936,112
LD35431266.las	2,946,283	49	00	00	2,946,332
LD35431269.las	2,852,647	97	00	00	2,852,744
LD35431272.las	2,768,601	93	00	00	2,768,694
LD35431275.las	3,002,145	517	08	00	3,002,670
LD35431278.las	2,791,942	04	00	00	2,791,946
LD35431281.las	2,879,335	160	00	00	2,879,495
LD35431284.las	2,931,511	55	00	00	2,931,566
LD35431287.las	2,594,490	121	00	00	2,594,611
LD35431290.las	3,501,377	187	02	00	3,501,566
LD35431293.las	2,562,889	101	00	00	2,562,990
LD35431296.las	3,102,998	312	39	00	3,103,349
LD35431299.las	3,194,353	104	00	00	3,194,457
LD35431302.las	2,674,601	1,004	04	00	2,675,609
LD35431305.las	2,734,881	1,008	06	00	2,735,895
LD35431308.las	3,404,647	682	23	00	3,405,352
LD35431311.las	2,632,230	3,368	308	15	2,635,921
LD35431314.las	3,090,589	1,522	77	01	3,092,189
LD35431317.las	3,002,690	1,179	09	00	3,003,878
LD35431320.las	2,807,461	1,444	08	00	2,808,913
LD35431323.las	2,929,308	1,764	128	06	2,931,206
LD35431326.las	2,878,338	493	03	00	2,878,834
LD35431329.las	3,000,482	8,160	1,183	64	3,009,889
LD35431332.las	2,870,093	2,565	187	06	2,872,851
LD35431335.las	2,961,503	1,972	62	02	2,963,539
LD35431338.las	2,741,489	780	10	00	2,742,279

*C-2 Report on Multiple Discrete Returns (Tiled Data) - continued*

File	First return	Second return	Third return	Other returns	Total points
LD35431341.las	2,911,788	1,989	04	00	2,913,781
LD35431344.las	2,841,615	1,592	154	12	2,843,373
LD35431347.las	2,836,954	902	41	00	2,837,897
LD35431350.las	2,638,043	15,701	2,336	119	2,656,199
LD35431353.las	2,580,366	778	13	00	2,581,157
LD35431356.las	2,624,180	688	04	00	2,624,872
LD35431359.las	2,453,915	977	07	00	2,454,899
LD35431362.las	2,414,523	682	02	00	2,415,207
LD35431365.las	2,444,225	1,550	07	00	2,445,782
LD35431368.las	2,331,441	1,844	00	00	2,333,285
LD35431371.las	2,300,303	1,091	03	00	2,301,397
LD35431374.las	2,153,487	526	00	00	2,154,013
LD35431377.las	2,232,764	1,144	02	00	2,233,910
LD35431380.las	2,053,267	852	02	00	2,054,121
LD35431383.las	2,071,421	753	01	00	2,072,175
LD35431386.las	2,090,618	92	00	00	2,090,710
LD35431389.las	2,064,870	1,155	06	00	2,066,031
LD35431392.las	2,080,838	600	01	00	2,081,439
LD35431395.las	2,145,979	1,633	95	03	2,147,710
LD35431398.las	2,218,257	812	04	00	2,219,073
LD35431401.las	2,320,561	1,153	05	00	2,321,719
LD35431404.las	2,308,162	1,228	03	00	2,309,393
LD35431407.las	2,241,966	1,454	01	00	2,243,421
LD35431410.las	2,445,533	944	01	00	2,446,478
LD35431413.las	2,381,043	494	04	00	2,381,541
LD35431416.las	2,446,525	310	02	00	2,446,837
LD35431419.las	2,654,095	347	02	00	2,654,444
LD35431422.las	2,619,339	360	00	00	2,619,699
LD35431425.las	2,722,892	1,058	55	00	2,724,005
LD35431428.las	2,793,929	9,504	1,367	64	2,804,864
LD35431431.las	2,731,967	1,634	167	09	2,733,777
LD35431434.las	2,700,635	10,945	1,420	77	2,713,077
LD35431437.las	2,881,716	3,090	91	02	2,884,899
LD35431440.las	2,778,795	1,054	03	00	2,779,852

C-2 Report on Multiple Discrete Returns (Tiled Data) - continued

File	First return	Second return	Third return	Other returns	Total points
LD35431443.las	2,738,958	4,339	506	27	2,743,830
LD35461254.las	2,873,639	187	00	00	2,873,826
LD35461257.las	2,777,676	02	00	00	2,777,678
LD35461260.las	2,187,915	04	00	00	2,187,919
LD35461263.las	2,286,892	00	00	00	2,286,892
LD35461266.las	2,380,878	00	00	00	2,380,878
LD35461269.las	2,324,887	02	00	00	2,324,889
LD35461272.las	2,229,892	02	00	00	2,229,894
LD35461275.las	2,461,902	31	00	00	2,461,933
LD35461278.las	2,567,473	43	00	00	2,567,516
LD35461281.las	2,572,746	18	00	00	2,572,764
LD35461284.las	2,621,161	19	00	00	2,621,180
LD35461287.las	2,677,491	00	00	00	2,677,491
LD35461290.las	2,872,771	06	00	00	2,872,777
LD35461293.las	2,715,813	348	00	00	2,716,161
LD35461296.las	2,803,427	3,096	286	11	2,806,820
LD35461299.las	3,099,538	06	00	00	3,099,544
LD35461302.las	2,827,609	1,239	02	00	2,828,850
LD35461305.las	2,763,002	472	02	00	2,763,476
LD35461308.las	2,874,552	456	02	00	2,875,010
LD35461311.las	2,783,935	502	01	00	2,784,438
LD35461314.las	2,852,390	1,868	169	05	2,854,432
LD35461317.las	2,780,524	833	04	00	2,781,361
LD35461320.las	2,763,581	837	04	00	2,764,422
LD35461323.las	2,773,584	452	02	00	2,774,038
LD35461326.las	2,819,585	613	04	00	2,820,202
LD35461329.las	2,752,842	1,539	74	02	2,754,457
LD35461332.las	2,807,968	793	51	00	2,808,812
LD35461335.las	2,835,379	370	02	00	2,835,751
LD35461338.las	2,768,040	1,310	135	03	2,769,488
LD35461341.las	2,892,845	426	04	00	2,893,275
LD35461344.las	2,817,254	470	05	00	2,817,729
LD35461347.las	2,811,655	9,991	1,218	50	2,822,914
LD35461350.las	2,833,256	548	00	00	2,833,804

*C-2 Report on Multiple Discrete Returns (Tiled Data) - continued*

File	First return	Second return	Third return	Other returns	Total points
LD35461353.las	2,899,852	812	03	00	2,900,667
LD35461356.las	2,778,184	267	01	00	2,778,452
LD35461359.las	2,792,022	260	00	00	2,792,282
LD35461362.las	2,877,240	786	04	00	2,878,030
LD35461365.las	2,824,920	361	01	00	2,825,282
LD35461368.las	2,744,346	1,342	01	00	2,745,689
LD35461371.las	2,786,861	1,098	05	00	2,787,964
LD35461374.las	2,801,449	27	00	00	2,801,476
LD35461377.las	2,928,044	01	00	00	2,928,045
LD35461380.las	2,748,187	153	03	01	2,748,344
LD35461383.las	2,731,196	3,644	418	06	2,735,264
LD35461386.las	2,786,905	203	26	03	2,787,137
LD35461389.las	2,516,811	1,016	01	00	2,517,828
LD35461392.las	2,556,923	1,130	04	00	2,558,057
LD35461395.las	2,528,663	1,076	04	00	2,529,743
LD35461398.las	2,325,879	395	01	00	2,326,275
LD35461401.las	2,424,218	194	01	00	2,424,413
LD35461404.las	2,346,802	1,205	07	00	2,348,014
LD35461407.las	2,182,948	1,026	01	00	2,183,975
LD35461410.las	2,374,815	967	03	00	2,375,785
LD35461413.las	2,226,146	776	01	00	2,226,923
LD35461416.las	1,949,567	537	01	00	1,950,105
LD35461419.las	2,268,752	1,575	06	01	2,270,334
LD35461422.las	2,105,887	1,800	13	00	2,107,700
LD35461425.las	2,002,358	5,763	696	40	2,008,857
LD35461428.las	2,171,232	996	02	00	2,172,230
LD35461431.las	2,191,503	916	02	00	2,192,421
LD35461434.las	2,143,995	518	00	00	2,144,513
LD35461437.las	2,257,859	623	00	00	2,258,482
LD35461440.las	2,339,074	1,007	10	00	2,340,091
LD35461443.las	2,357,830	2,409	206	05	2,360,450
LD35491254.las	2,025,226	00	00	00	2,025,226
LD35491257.las	2,433,315	16	00	00	2,433,331
LD35491260.las	2,529,443	27	00	00	2,529,470

*C-2 Report on Multiple Discrete Returns (Tiled Data) - continued*

File	First return	Second return	Third return	Other returns	Total points
LD35491263.las	2,412,586	02	00	00	2,412,588
LD35491266.las	2,320,996	48	00	00	2,321,044
LD35491269.las	2,259,476	354	24	00	2,259,854
LD35491272.las	2,209,969	12	00	00	2,209,981
LD35491275.las	2,070,357	48	00	00	2,070,405
LD35491278.las	2,269,528	17	00	00	2,269,545
LD35491281.las	2,108,811	11,844	1,750	77	2,122,482
LD35491284.las	1,915,810	138	00	00	1,915,948
LD35491287.las	1,954,241	934	01	00	1,955,176
LD35491290.las	2,020,142	187	00	00	2,020,329
LD35491293.las	2,107,688	2,763	218	04	2,110,673
LD35491296.las	2,154,801	4,962	477	17	2,160,257
LD35491299.las	2,097,691	4,352	186	04	2,102,233
LD35491302.las	2,253,384	411	03	00	2,253,798
LD35491305.las	2,297,253	760	51	01	2,298,065
LD35491308.las	2,281,317	9,261	211	03	2,290,792
LD35491311.las	2,290,307	9,779	886	39	2,301,011
LD35491314.las	2,373,423	4,222	390	15	2,378,050
LD35491317.las	2,487,847	2,051	03	00	2,489,901
LD35491320.las	2,521,650	1,554	08	00	2,523,212
LD35491323.las	2,603,001	2,089	223	07	2,605,320
LD35491326.las	2,695,150	581	01	00	2,695,732
LD35491329.las	2,743,226	606	00	00	2,743,832
LD35491332.las	2,720,333	2,963	122	00	2,723,418
LD35491335.las	2,846,229	1,555	93	03	2,847,880
LD35491338.las	2,798,592	418	00	00	2,799,010
LD35491341.las	2,811,211	947	03	00	2,812,161
LD35491344.las	2,842,485	3,956	186	03	2,846,630
LD35491347.las	2,749,677	3,379	269	09	2,753,334
LD35491350.las	2,860,418	499	01	00	2,860,918
LD35491353.las	2,970,687	1,238	08	00	2,971,933
LD35491356.las	2,768,398	329	01	00	2,768,728
LD35491359.las	2,771,445	586	00	00	2,772,031
LD35491362.las	2,848,950	173	00	00	2,849,123

*C-2 Report on Multiple Discrete Returns (Tiled Data) - continued*

File	First return	Second return	Third return	Other returns	Total points
LD35491365.las	2,857,880	31	00	00	2,857,911
LD35491368.las	2,719,197	219	01	00	2,719,417
LD35491371.las	2,765,771	153	00	00	2,765,924
LD35491374.las	2,852,725	06	00	00	2,852,731
LD35491377.las	2,873,631	90	01	00	2,873,722
LD35491380.las	2,839,911	157	05	00	2,840,073
LD35491383.las	2,700,702	11,084	749	21	2,712,556
LD35491386.las	2,821,301	3,999	184	07	2,825,491
LD35491389.las	2,794,776	548	01	00	2,795,325
LD35491392.las	2,710,008	109	00	00	2,710,117
LD35491395.las	2,776,658	299	00	00	2,776,957
LD35491398.las	2,858,563	1,071	00	00	2,859,634
LD35491401.las	2,862,022	360	02	00	2,862,384
LD35491404.las	2,759,390	952	01	00	2,760,343
LD35491407.las	2,853,344	597	01	00	2,853,942
LD35491410.las	2,940,268	519	02	00	2,940,789
LD35491413.las	2,839,708	968	03	00	2,840,679
LD35491416.las	2,689,115	813	03	00	2,689,931
LD35491419.las	2,925,618	467	01	00	2,926,086
LD35491422.las	2,761,293	1,075	01	00	2,762,369
LD35491425.las	2,582,371	456	10	00	2,582,837
LD35491428.las	2,619,988	708	05	00	2,620,701
LD35491431.las	2,501,073	541	01	00	2,501,615
LD35491434.las	2,328,674	532	02	00	2,329,208
LD35491437.las	2,322,755	565	06	00	2,323,326
LD35491440.las	2,256,653	535	00	00	2,257,188
LD35491443.las	2,279,203	831	02	00	2,280,036
LD35521254.las	2,177,979	28	00	00	2,178,007
LD35521257.las	2,805,347	13	00	00	2,805,360
LD35521260.las	2,810,593	01	00	00	2,810,594
LD35521263.las	2,752,520	09	00	00	2,752,529
LD35521266.las	2,775,544	02	00	00	2,775,546
LD35521269.las	2,763,707	700	101	04	2,764,512
LD35521272.las	2,829,520	02	00	00	2,829,522



*C-2 Report on Multiple Discrete Returns (Tiled Data) - continued*

File	First return	Second return	Third return	Other returns	Total points
LD35521275.las	2,788,280	18	00	00	2,788,298
LD35521278.las	2,827,034	05	00	00	2,827,039
LD35521281.las	2,835,797	14	00	00	2,835,811
LD35521284.las	2,859,642	98	00	00	2,859,740
LD35521287.las	2,725,115	38	00	00	2,725,153
LD35521290.las	2,534,125	179	00	00	2,534,304
LD35521293.las	2,536,388	61	01	00	2,536,450
LD35521296.las	2,568,983	70	00	00	2,569,053
LD35521299.las	2,379,219	979	05	00	2,380,203
LD35521302.las	2,422,772	1,020	03	00	2,423,795
LD35521305.las	2,403,033	1,353	24	00	2,404,410
LD35521308.las	2,278,107	553	01	00	2,278,661
LD35521311.las	2,265,762	452	00	00	2,266,214
LD35521314.las	2,313,794	754	01	00	2,314,549
LD35521317.las	2,266,533	60	00	00	2,266,593
LD35521320.las	2,161,537	1,707	181	09	2,163,434
LD35521323.las	2,054,690	609	29	00	2,055,328
LD35521326.las	1,829,594	4,844	384	11	1,834,833
LD35521329.las	2,170,516	1,279	10	00	2,171,805
LD35521332.las	2,091,218	2,841	213	06	2,094,278
LD35521335.las	2,154,509	401	00	00	2,154,910
LD35521338.las	2,168,401	798	29	00	2,169,228
LD35521341.las	2,296,220	2,086	60	00	2,298,366
LD35521344.las	2,288,291	835	01	00	2,289,127
LD35521347.las	2,365,958	547	01	00	2,366,506
LD35521350.las	2,370,548	449	00	00	2,370,997
LD35521353.las	2,417,285	414	02	00	2,417,701
LD35521356.las	2,446,096	673	00	00	2,446,769
LD35521359.las	2,421,817	550	01	00	2,422,368
LD35521362.las	2,682,610	96	00	00	2,682,706
LD35521365.las	2,735,517	293	00	00	2,735,810
LD35521368.las	2,701,515	175	01	00	2,701,691
LD35521371.las	2,818,939	71	00	00	2,819,010
LD35521374.las	2,786,818	504	01	00	2,787,323

*C-2 Report on Multiple Discrete Returns (Tiled Data) - continued*

File	First return	Second return	Third return	Other returns	Total points
LD35521377.las	2,823,919	243	01	00	2,824,163
LD35521380.las	2,750,425	1,733	158	09	2,752,325
LD35521383.las	2,679,605	1,482	114	03	2,681,204
LD35521386.las	2,851,118	669	01	00	2,851,788
LD35521389.las	2,831,242	751	00	00	2,831,993
LD35521392.las	2,708,531	218	00	00	2,708,749
LD35521395.las	2,732,237	53	00	00	2,732,290
LD35521398.las	2,808,388	297	00	00	2,808,685
LD35521401.las	2,722,599	324	00	00	2,722,923
LD35521404.las	2,713,716	235	02	00	2,713,953
LD35521407.las	2,815,508	239	00	00	2,815,747
LD35521410.las	2,731,889	267	01	00	2,732,157
LD35521413.las	2,603,805	185	00	00	2,603,990
LD35521416.las	2,833,972	684	63	01	2,834,720
LD35521419.las	2,631,718	237	00	00	2,631,955
LD35521422.las	2,689,861	325	00	00	2,690,186
LD35521425.las	2,601,687	256	00	00	2,601,943
LD35521428.las	2,656,825	228	02	00	2,657,055
LD35521431.las	2,682,765	159	01	00	2,682,925
LD35521434.las	2,635,152	167	01	00	2,635,320
LD35521437.las	2,689,890	161	00	00	2,690,051
LD35521440.las	2,640,404	128	01	00	2,640,533
LD35521443.las	2,676,197	50	00	00	2,676,247
LD35551254.las	2,178,417	00	00	00	2,178,417
LD35551257.las	2,842,017	03	00	00	2,842,020
LD35551260.las	2,752,868	01	00	00	2,752,869
LD35551263.las	2,735,839	30	00	00	2,735,869
LD35551266.las	2,728,640	00	00	00	2,728,640
LD35551269.las	2,744,640	89	04	00	2,744,733
LD35551272.las	2,815,728	102	00	00	2,815,830
LD35551275.las	2,841,562	89	05	00	2,841,656
LD35551278.las	2,689,534	367	35	00	2,689,936
LD35551281.las	2,807,874	507	51	01	2,808,433
LD35551284.las	2,763,967	17	00	00	2,763,984

*C-2 Report on Multiple Discrete Returns (Tiled Data) - continued*

File	First return	Second return	Third return	Other returns	Total points
LD35551287.las	2,775,233	03	00	00	2,775,236
LD35551290.las	2,700,543	42	00	00	2,700,585
LD35551293.las	2,764,552	06	00	00	2,764,558
LD35551296.las	2,786,061	1,093	43	01	2,787,198
LD35551299.las	2,710,857	89	13	01	2,710,960
LD35551302.las	2,758,441	743	84	00	2,759,268
LD35551305.las	2,740,864	224	23	01	2,741,112
LD35551308.las	2,645,102	08	00	00	2,645,110
LD35551311.las	2,772,078	245	10	00	2,772,333
LD35551314.las	2,708,033	6,459	528	10	2,715,030
LD35551317.las	2,799,406	602	61	00	2,800,069
LD35551320.las	2,627,939	37	00	00	2,627,976
LD35551323.las	2,747,657	7,056	715	19	2,755,447
LD35551326.las	2,631,889	253	29	02	2,632,173
LD35551329.las	2,573,651	12	00	00	2,573,663
LD35551332.las	2,404,298	3,033	88	00	2,407,419
LD35551335.las	2,468,393	08	00	00	2,468,401
LD35551338.las	2,295,128	476	18	00	2,295,622
LD35551341.las	2,306,808	284	45	03	2,307,140
LD35551344.las	2,240,974	02	00	00	2,240,976
LD35551347.las	2,231,147	21	00	00	2,231,168
LD35551350.las	2,089,851	30	00	00	2,089,881
LD35551353.las	2,024,972	04	00	00	2,024,976
LD35551356.las	2,198,286	37	00	00	2,198,323
LD35551359.las	1,983,185	02	00	00	1,983,187
LD35551362.las	1,925,840	48	00	00	1,925,888
LD35551365.las	1,912,939	09	00	00	1,912,948
LD35551368.las	1,976,588	12	00	00	1,976,600
LD35551371.las	2,145,762	176	00	00	2,145,938
LD35551374.las	2,070,869	103	00	00	2,070,972
LD35551377.las	2,180,082	140	00	00	2,180,222
LD35551380.las	2,276,936	153	00	00	2,277,089
LD35551383.las	2,207,267	69	01	00	2,207,337
LD35551386.las	2,439,205	10	00	00	2,439,215

*C-2 Report on Multiple Discrete Returns (Tiled Data) - continued*

File	First return	Second return	Third return	Other returns	Total points
LD35551389.las	2,453,933	97	00	00	2,454,030
LD35551392.las	2,537,465	50	00	00	2,537,515
LD35551395.las	2,514,061	12	00	00	2,514,073
LD35551398.las	2,612,788	03	00	00	2,612,791
LD35551401.las	2,628,691	53	02	00	2,628,746
LD35551404.las	2,855,804	00	00	00	2,855,804
LD35551407.las	2,858,934	10	00	00	2,858,944
LD35551410.las	2,725,530	56	00	00	2,725,586
LD35551413.las	2,657,116	01	00	00	2,657,117
LD35551416.las	3,040,146	01	00	00	3,040,147
LD35551419.las	2,717,605	00	00	00	2,717,605
LD35551422.las	2,804,583	229	13	00	2,804,825
LD35551425.las	2,818,407	3,168	207	01	2,821,783
LD35551428.las	2,826,436	12	00	00	2,826,448
LD35551431.las	2,742,969	05	00	00	2,742,974
LD35551434.las	2,807,259	01	00	00	2,807,260
LD35551437.las	2,883,919	00	00	00	2,883,919
LD35551440.las	2,774,038	565	60	00	2,774,663
LD35551443.las	2,826,239	9,737	1,091	35	2,837,102
LD35581254.las	1,801,061	00	00	00	1,801,061
LD35581257.las	2,285,645	00	00	00	2,285,645
LD35581260.las	2,501,970	00	00	00	2,501,970
LD35581263.las	2,487,553	04	00	00	2,487,557
LD35581266.las	2,441,516	00	00	00	2,441,516
LD35581269.las	2,563,613	15	00	00	2,563,628
LD35581272.las	2,675,986	06	00	00	2,675,992
LD35581275.las	2,820,005	04	00	00	2,820,009
LD35581278.las	2,754,521	37	00	00	2,754,558
LD35581281.las	2,854,231	844	62	00	2,855,137
LD35581284.las	2,772,618	390	22	00	2,773,030
LD35581287.las	2,834,767	1,220	42	00	2,836,029
LD35581290.las	2,824,321	358	08	00	2,824,687
LD35581293.las	2,846,133	08	00	00	2,846,141
LD35581296.las	2,831,899	3,114	243	02	2,835,258

*C-2 Report on Multiple Discrete Returns (Tiled Data) - continued*

File	First return	Second return	Third return	Other returns	Total points
LD35581299.las	2,829,891	06	00	00	2,829,897
LD35581302.las	2,920,570	48	00	00	2,920,618
LD35581305.las	2,842,293	3,202	157	00	2,845,652
LD35581308.las	2,826,637	182	08	00	2,826,827
LD35581311.las	2,861,754	162	00	00	2,861,916
LD35581314.las	2,860,759	3,039	328	10	2,864,136
LD35581317.las	2,891,637	11	00	00	2,891,648
LD35581320.las	2,789,994	05	00	00	2,789,999
LD35581323.las	2,871,155	79	01	00	2,871,235
LD35581326.las	2,818,434	8,814	1,017	31	2,828,296
LD35581329.las	2,924,086	4,502	358	04	2,928,950
LD35581332.las	2,895,782	40,344	2,611	49	2,938,786
LD35581335.las	2,881,272	17,049	1,271	20	2,899,612
LD35581338.las	2,847,657	3,948	184	01	2,851,790
LD35581341.las	2,878,456	01	00	00	2,878,457
LD35581344.las	2,915,985	23	00	00	2,916,008
LD35581347.las	2,913,898	07	00	00	2,913,905
LD35581350.las	2,928,704	144	00	00	2,928,848
LD35581353.las	2,850,841	63	00	00	2,850,904
LD35581356.las	2,958,778	197	00	00	2,958,975
LD35581359.las	2,887,649	88	00	00	2,887,737
LD35581362.las	3,036,098	5,052	228	00	3,041,378
LD35581365.las	2,621,973	9,400	555	01	2,631,929
LD35581368.las	2,577,119	994	09	00	2,578,122
LD35581371.las	2,617,643	247	00	00	2,617,890
LD35581374.las	2,523,837	417	01	00	2,524,255
LD35581377.las	2,472,592	12	00	00	2,472,604
LD35581380.las	2,395,365	22	00	00	2,395,387
LD35581383.las	2,455,129	00	00	00	2,455,129
LD35581386.las	2,562,180	87	00	00	2,562,267
LD35581389.las	2,374,751	62	00	00	2,374,813
LD35581392.las	2,305,548	49	00	00	2,305,597
LD35581395.las	2,288,941	05	00	00	2,288,946
LD35581398.las	2,344,078	00	00	00	2,344,078

*C-2 Report on Multiple Discrete Returns (Tiled Data) - continued*

File	First return	Second return	Third return	Other returns	Total points
LD35581401.las	2,254,608	01	00	00	2,254,609
LD35581404.las	2,170,247	190	12	00	2,170,449
LD35581407.las	2,384,204	01	00	00	2,384,205
LD35581410.las	2,324,210	00	00	00	2,324,210
LD35581413.las	2,498,002	279	43	01	2,498,325
LD35581416.las	2,530,880	00	00	00	2,530,880
LD35581419.las	2,524,216	00	00	00	2,524,216
LD35581422.las	2,494,517	17	00	00	2,494,534
LD35581425.las	2,539,095	304	27	01	2,539,427
LD35581428.las	2,629,155	10	00	00	2,629,165
LD35581431.las	2,520,028	06	00	00	2,520,034
LD35581434.las	2,764,837	01	00	00	2,764,838
LD35581437.las	2,821,086	1,220	191	09	2,822,506
LD35581440.las	2,863,930	278	36	00	2,864,244
LD35581443.las	2,958,856	255	27	00	2,959,138
LD35611254.las	1,799,470	00	00	00	1,799,470
LD35611257.las	2,246,577	00	00	00	2,246,577
LD35611260.las	2,306,536	02	00	00	2,306,538
LD35611263.las	2,194,168	20	01	00	2,194,189
LD35611266.las	2,197,768	49	01	00	2,197,818
LD35611269.las	2,209,406	110	00	00	2,209,516
LD35611272.las	2,317,788	2,653	172	03	2,320,616
LD35611275.las	2,115,964	3,770	266	04	2,120,004
LD35611278.las	2,245,787	267	00	00	2,246,054
LD35611281.las	2,274,402	135	01	00	2,274,538
LD35611284.las	2,328,339	07	00	00	2,328,346
LD35611287.las	2,361,035	67	01	00	2,361,103
LD35611290.las	2,450,238	05	00	00	2,450,243
LD35611293.las	2,470,857	730	33	00	2,471,620
LD35611296.las	2,517,367	132	00	00	2,517,499
LD35611299.las	2,541,908	1,420	202	12	2,543,542
LD35611302.las	2,596,218	274	39	01	2,596,532
LD35611305.las	2,607,460	133	08	00	2,607,601
LD35611308.las	2,593,386	698	34	01	2,594,119

*C-2 Report on Multiple Discrete Returns (Tiled Data) - continued*

File	First return	Second return	Third return	Other returns	Total points
LD35611311.las	2,831,898	1,244	125	02	2,833,269
LD35611314.las	2,803,375	252	05	00	2,803,632
LD35611317.las	2,908,114	14	00	00	2,908,128
LD35611320.las	2,798,831	196	01	00	2,799,028
LD35611323.las	2,952,741	25	00	00	2,952,766
LD35611326.las	2,814,307	1,444	152	05	2,815,908
LD35611329.las	3,082,897	45	00	00	3,082,942
LD35611332.las	2,829,939	5,458	415	06	2,835,818
LD35611335.las	2,947,847	98	00	00	2,947,945
LD35611338.las	2,967,671	631	30	00	2,968,332
LD35611341.las	2,931,995	17	00	00	2,932,012
LD35611344.las	2,918,651	00	00	00	2,918,651
LD35611347.las	2,880,096	185	01	00	2,880,282
LD35611350.las	2,889,866	52	00	00	2,889,918
LD35611353.las	2,793,317	266	00	00	2,793,583
LD35611356.las	2,877,301	112	00	00	2,877,413
LD35611359.las	2,856,909	16,986	1,042	12	2,874,949
LD35611362.las	2,992,228	22,917	1,059	01	3,016,205
LD35611365.las	2,888,039	19	00	00	2,888,058
LD35611368.las	2,818,057	68	00	00	2,818,125
LD35611371.las	2,873,193	01	00	00	2,873,194
LD35611374.las	2,927,386	12	00	00	2,927,398
LD35611377.las	2,894,942	60	00	00	2,895,002
LD35611380.las	2,842,515	626	61	01	2,843,203
LD35611383.las	2,922,672	597	01	00	2,923,270
LD35611386.las	2,866,974	121	00	00	2,867,095
LD35611389.las	2,926,311	763	00	00	2,927,074
LD35611392.las	2,877,401	378	00	00	2,877,779
LD35611395.las	2,885,791	172	00	00	2,885,963
LD35611398.las	2,875,444	00	00	00	2,875,444
LD35611401.las	2,589,262	04	00	00	2,589,266
LD35611404.las	2,349,982	00	00	00	2,349,982
LD35611407.las	2,571,665	00	00	00	2,571,665
LD35611410.las	2,466,816	01	00	00	2,466,817

*C-2 Report on Multiple Discrete Returns (Tiled Data) - continued*

File	First return	Second return	Third return	Other returns	Total points
LD35611413.las	2,477,657	16	00	00	2,477,673
LD35611416.las	2,416,831	06	00	00	2,416,837
LD35611419.las	2,278,187	04	00	00	2,278,191
LD35611422.las	2,288,046	18	00	00	2,288,064
LD35611425.las	2,165,036	05	00	00	2,165,041
LD35611428.las	2,191,507	05	00	00	2,191,512
LD35611431.las	2,071,380	12	00	00	2,071,392
LD35611434.las	1,972,544	06	00	00	1,972,550
LD35611437.las	2,013,595	54	00	00	2,013,649
LD35611440.las	2,170,854	176	12	00	2,171,042
LD35611443.las	2,068,662	4,578	346	04	2,073,590
LD35641254.las	2,138,493	00	00	00	2,138,493
LD35641257.las	2,707,488	02	00	00	2,707,490
LD35641260.las	2,753,208	00	00	00	2,753,208
LD35641263.las	2,706,130	00	00	00	2,706,130
LD35641266.las	2,764,364	11	00	00	2,764,375
LD35641269.las	2,552,760	161	01	00	2,552,922
LD35641272.las	2,543,386	265	05	00	2,543,656
LD35641275.las	2,449,887	382	00	00	2,450,269
LD35641278.las	2,461,167	21	00	00	2,461,188
LD35641281.las	2,439,036	26	00	00	2,439,062
LD35641284.las	2,295,657	44	00	00	2,295,701
LD35641287.las	2,261,809	117	00	00	2,261,926
LD35641290.las	2,169,749	54	00	00	2,169,803
LD35641293.las	2,148,393	26	00	00	2,148,419
LD35641296.las	2,181,560	29	00	00	2,181,589
LD35641299.las	2,067,418	1,058	95	03	2,068,574
LD35641302.las	1,968,036	56	08	00	1,968,100
LD35641305.las	1,935,948	265	33	01	1,936,247
LD35641308.las	1,974,757	01	00	00	1,974,758
LD35641311.las	2,170,182	07	00	00	2,170,189
LD35641314.las	2,016,982	55	01	00	2,017,038
LD35641317.las	2,193,894	374	11	00	2,194,279
LD35641320.las	2,035,268	01	00	00	2,035,269



*C-2 Report on Multiple Discrete Returns (Tiled Data) - continued*

File	First return	Second return	Third return	Other returns	Total points
LD35641323.las	2,256,076	16	00	00	2,256,092
LD35641326.las	2,168,519	383	40	00	2,168,942
LD35641329.las	2,623,784	4,138	388	06	2,628,316
LD35641332.las	2,292,253	24	00	00	2,292,277
LD35641335.las	2,479,552	223	15	00	2,479,790
LD35641338.las	2,605,397	4,383	365	10	2,610,155
LD35641341.las	2,551,217	00	00	00	2,551,217
LD35641344.las	2,630,433	06	00	00	2,630,439
LD35641347.las	2,701,445	00	00	00	2,701,445
LD35641350.las	2,791,138	01	00	00	2,791,139
LD35641353.las	2,767,235	21	00	00	2,767,256
LD35641356.las	2,815,359	3,385	179	01	2,818,924
LD35641359.las	2,814,207	1,182	71	00	2,815,460
LD35641362.las	2,830,599	01	00	00	2,830,600
LD35641365.las	2,831,895	50	03	00	2,831,948
LD35641368.las	2,826,498	25	00	00	2,826,523
LD35641371.las	2,790,584	02	00	00	2,790,586
LD35641374.las	2,850,105	12	00	00	2,850,117
LD35641377.las	2,820,004	11	00	00	2,820,015
LD35641380.las	2,803,043	322	00	00	2,803,365
LD35641383.las	2,877,903	44	00	00	2,877,947
LD35641386.las	2,753,311	330	00	00	2,753,641
LD35641389.las	2,854,830	403	00	00	2,855,233
LD35641392.las	2,771,543	285	00	00	2,771,828
LD35641395.las	2,903,786	156	00	00	2,903,942
LD35641398.las	2,863,441	00	00	00	2,863,441
LD35641401.las	2,868,796	05	00	00	2,868,801
LD35641404.las	2,884,592	00	00	00	2,884,592
LD35641407.las	2,817,202	19	00	00	2,817,221
LD35641410.las	2,891,269	03	00	00	2,891,272
LD35641413.las	2,813,511	11	00	00	2,813,522
LD35641416.las	2,864,808	01	00	00	2,864,809
LD35641419.las	2,783,708	00	00	00	2,783,708
LD35641422.las	2,810,807	09	00	00	2,810,816

## *C-2 Report on Multiple Discrete Returns (Tiled Data) - continued*

File	First return	Second return	Third return	Other returns	Total points
LD35641425.las	2,837,525	05	00	00	2,837,530
LD35641428.las	2,777,160	02	00	00	2,777,162
LD35641431.las	2,793,783	00	00	00	2,793,783
LD35641434.las	2,776,189	05	00	00	2,776,194
LD35641437.las	2,627,616	01	00	00	2,627,617
LD35641440.las	2,508,279	12	00	00	2,508,291
LD35641443.las	2,490,945	1,830	119	01	2,492,895
LD35671254.las	2,015,867	234	00	00	2,016,101
LD35671257.las	2,758,397	55	00	00	2,758,452
LD35671260.las	2,740,659	01	00	00	2,740,660
LD35671263.las	2,678,561	175	00	00	2,678,736
LD35671266.las	2,789,452	42	00	00	2,789,494
LD35671269.las	2,720,596	1,972	193	07	2,722,768
LD35671272.las	2,780,738	261	00	00	2,780,999
LD35671275.las	2,757,907	68	00	00	2,757,975
LD35671278.las	2,817,603	24	00	00	2,817,627
LD35671281.las	2,769,894	193	00	00	2,770,087
LD35671284.las	2,843,409	23	00	00	2,843,432
LD35671287.las	2,817,324	109	00	00	2,817,433
LD35671290.las	2,773,918	29	00	00	2,773,947
LD35671293.las	2,817,882	32	00	00	2,817,914
LD35671296.las	2,815,689	01	00	00	2,815,690
LD35671299.las	2,851,945	11	00	00	2,851,956
LD35671302.las	2,857,960	00	00	00	2,857,960
LD35671305.las	2,842,030	3,264	308	19	2,845,621
LD35671308.las	2,690,202	154	00	00	2,690,356
LD35671311.las	2,634,369	1,808	53	01	2,636,231
LD35671314.las	2,432,612	2,031	109	01	2,434,753
LD35671317.las	2,509,617	74	00	00	2,509,691
LD35671320.las	2,389,649	51	00	00	2,389,700
LD35671323.las	2,446,119	23	00	00	2,446,142
LD35671326.las	2,242,096	2,526	166	05	2,244,793
LD35671329.las	2,367,479	615	10	00	2,368,104
LD35671332.las	2,213,880	153	16	00	2,214,049

*C-2 Report on Multiple Discrete Returns (Tiled Data) - continued*

File	First return	Second return	Third return	Other returns	Total points
LD35671335.las	2,180,721	384	23	00	2,181,128
LD35671338.las	2,225,497	335	00	00	2,225,832
LD35671341.las	2,340,184	359	00	00	2,340,543
LD35671344.las	2,332,728	58	00	00	2,332,786
LD35671347.las	2,382,433	64	00	00	2,382,497
LD35671350.las	2,233,798	29	00	00	2,233,827
LD35671353.las	2,283,920	03	00	00	2,283,923
LD35671356.las	2,324,219	3,319	103	00	2,327,641
LD35671359.las	2,300,526	159	00	00	2,300,685
LD35671362.las	2,378,072	01	00	00	2,378,073
LD35671365.las	2,449,052	199	11	00	2,449,262
LD35671368.las	2,479,736	00	00	00	2,479,736
LD35671371.las	2,448,351	57	00	00	2,448,408
LD35671374.las	2,589,520	19	00	00	2,589,539
LD35671377.las	2,589,740	118	00	00	2,589,858
LD35671380.las	2,813,533	91	00	00	2,813,624
LD35671383.las	2,824,520	38	00	00	2,824,558
LD35671386.las	2,833,808	106	00	00	2,833,914
LD35671389.las	2,938,505	105	00	00	2,938,610
LD35671392.las	2,854,912	95	00	00	2,855,007
LD35671395.las	3,010,459	164	00	00	3,010,623
LD35671398.las	2,766,063	96	00	00	2,766,159
LD35671401.las	2,780,895	00	00	00	2,780,895
LD35671404.las	2,843,744	02	00	00	2,843,746
LD35671407.las	2,794,487	2,390	249	05	2,797,131
LD35671410.las	2,715,612	04	00	00	2,715,616
LD35671413.las	2,828,173	08	00	00	2,828,181
LD35671416.las	2,773,296	03	00	00	2,773,299
LD35671419.las	2,854,955	18	00	00	2,854,973
LD35671422.las	2,743,378	121	21	00	2,743,520
LD35671425.las	2,709,458	02	00	00	2,709,460
LD35671428.las	2,660,872	01	00	00	2,660,873
LD35671431.las	2,809,778	01	00	00	2,809,779
LD35671434.las	2,742,955	1,529	121	01	2,744,606

*C-2 Report on Multiple Discrete Returns (Tiled Data) - continued*

File	First return	Second return	Third return	Other returns	Total points
LD35671437.las	2,780,782	33	00	00	2,780,815
LD35671440.las	2,734,935	316	12	00	2,735,263
LD35671443.las	2,855,557	115	00	00	2,855,672
LD35701254.las	522,078	00	00	00	522,078
LD35701257.las	2,635,405	53	00	00	2,635,458
LD35701260.las	2,917,960	189	00	00	2,918,149
LD35701263.las	2,768,729	151	04	00	2,768,884
LD35701266.las	2,860,691	10	00	00	2,860,701
LD35701269.las	2,756,609	239	24	01	2,756,873
LD35701272.las	2,792,939	654	50	00	2,793,643
LD35701275.las	2,827,765	314	00	00	2,828,079
LD35701278.las	2,788,555	133	00	00	2,788,688
LD35701281.las	2,688,006	85	07	00	2,688,098
LD35701284.las	2,834,636	69	00	00	2,834,705
LD35701287.las	2,692,026	40	02	00	2,692,068
LD35701290.las	2,730,676	258	31	00	2,730,965
LD35701293.las	2,829,038	16,452	1,550	41	2,847,081
LD35701296.las	2,729,292	146	01	00	2,729,439
LD35701299.las	2,745,336	01	00	00	2,745,337
LD35701302.las	2,771,874	19	00	00	2,771,893
LD35701305.las	2,723,203	1,238	147	05	2,724,593
LD35701308.las	2,801,352	04	00	00	2,801,356
LD35701311.las	2,671,339	1,243	28	00	2,672,610
LD35701314.las	2,660,682	105	01	00	2,660,788
LD35701317.las	2,718,972	10	00	00	2,718,982
LD35701320.las	2,677,725	146	15	01	2,677,887
LD35701323.las	2,769,050	259	00	00	2,769,309
LD35701326.las	2,694,797	407	16	00	2,695,220
LD35701329.las	2,737,388	06	00	00	2,737,394
LD35701332.las	2,737,996	226	19	02	2,738,243
LD35701335.las	2,724,257	888	00	00	2,725,145
LD35701338.las	2,706,397	182	02	00	2,706,581
LD35701341.las	2,557,042	187	00	00	2,557,229
LD35701344.las	2,498,343	38	00	00	2,498,381

*C-2 Report on Multiple Discrete Returns (Tiled Data) - continued*

File	First return	Second return	Third return	Other returns	Total points
LD35701347.las	2,453,455	196	04	00	2,453,655
LD35701350.las	2,458,222	789	22	00	2,459,033
LD35701353.las	2,386,821	15,904	783	02	2,403,510
LD35701356.las	2,315,920	18,930	843	04	2,335,697
LD35701359.las	2,285,882	56	00	00	2,285,938
LD35701362.las	2,206,846	00	00	00	2,206,846
LD35701365.las	2,166,484	54	00	00	2,166,538
LD35701368.las	2,096,648	02	00	00	2,096,650
LD35701371.las	2,074,122	142	00	00	2,074,264
LD35701374.las	2,024,278	55	03	00	2,024,336
LD35701377.las	2,185,686	78	00	00	2,185,764
LD35701380.las	2,045,917	25	00	00	2,045,942
LD35701383.las	2,082,639	21	00	00	2,082,660
LD35701386.las	1,941,550	06	00	00	1,941,556
LD35701389.las	2,197,542	05	00	00	2,197,547
LD35701392.las	2,152,968	04	00	00	2,152,972
LD35701395.las	2,424,053	74	00	00	2,424,127
LD35701398.las	2,219,229	18	00	00	2,219,247
LD35701401.las	2,337,432	22	00	00	2,337,454
LD35701404.las	2,501,765	01	00	00	2,501,766
LD35701407.las	2,421,622	5,320	660	14	2,427,616
LD35701410.las	2,462,900	2,298	234	08	2,465,440
LD35701413.las	2,651,019	95	00	00	2,651,114
LD35701416.las	2,602,075	17	00	00	2,602,092
LD35701419.las	2,787,662	05	00	00	2,787,667
LD35701422.las	2,709,472	2,663	362	08	2,712,505
LD35701425.las	2,718,217	00	00	00	2,718,217
LD35701428.las	2,702,935	03	00	00	2,702,938
LD35701431.las	2,806,123	00	00	00	2,806,123
LD35701434.las	2,711,859	02	00	00	2,711,861
LD35701437.las	2,717,612	00	00	00	2,717,612
LD35701440.las	2,740,671	21	00	00	2,740,692
LD35701443.las	2,874,941	108	00	00	2,875,049
LD35731257.las	1,684,259	10	00	00	1,684,269

*C-2 Report on Multiple Discrete Returns (Tiled Data) - continued*

File	First return	Second return	Third return	Other returns	Total points
LD35731260.las	2,170,569	23	00	00	2,170,592
LD35731263.las	2,216,317	19	00	00	2,216,336
LD35731266.las	2,285,573	38	00	00	2,285,611
LD35731269.las	2,137,630	25	00	00	2,137,655
LD35731272.las	2,326,979	16	00	00	2,326,995
LD35731275.las	2,345,578	23	00	00	2,345,601
LD35731278.las	2,228,785	08	00	00	2,228,793
LD35731281.las	2,347,573	05	00	00	2,347,578
LD35731284.las	2,514,657	291	14	00	2,514,962
LD35731287.las	2,464,605	769	57	00	2,465,431
LD35731290.las	2,569,584	2,331	97	00	2,572,012
LD35731293.las	2,688,684	06	00	00	2,688,690
LD35731296.las	2,703,049	5,484	442	07	2,708,982
LD35731299.las	2,643,792	95	02	00	2,643,889
LD35731302.las	2,637,292	02	00	00	2,637,294
LD35731305.las	2,652,327	737	79	02	2,653,145
LD35731308.las	2,710,669	2,396	167	00	2,713,232
LD35731311.las	2,602,313	22	00	00	2,602,335
LD35731314.las	2,725,234	08	00	00	2,725,242
LD35731317.las	2,763,489	06	00	00	2,763,495
LD35731320.las	2,768,606	03	00	00	2,768,609
LD35731323.las	2,797,101	34	00	00	2,797,135
LD35731326.las	2,693,531	113	09	02	2,693,655
LD35731329.las	2,701,876	81	00	00	2,701,957
LD35731332.las	2,732,235	65	00	00	2,732,300
LD35731335.las	2,851,135	03	00	00	2,851,138
LD35731338.las	2,763,317	3,768	319	11	2,767,415
LD35731341.las	2,742,519	26	00	00	2,742,545
LD35731344.las	2,800,053	3,407	324	11	2,803,795
LD35731347.las	2,794,027	53	02	00	2,794,082
LD35731350.las	2,891,066	404	01	00	2,891,471
LD35731353.las	2,777,536	23,614	1,047	07	2,802,204
LD35731356.las	2,919,459	6,980	650	16	2,927,105
LD35731359.las	2,710,333	02	00	00	2,710,335

## *C-2 Report on Multiple Discrete Returns (Tiled Data) - continued*

File	First return	Second return	Third return	Other returns	Total points
LD35731362.las	2,935,442	08	00	00	2,935,450
LD35731365.las	2,827,631	136	00	00	2,827,767
LD35731368.las	2,839,514	5,285	583	14	2,845,396
LD35731371.las	2,761,112	12,059	855	13	2,774,039
LD35731374.las	2,876,639	8,587	504	06	2,885,736
LD35731377.las	2,578,433	572	50	00	2,579,055
LD35731380.las	2,581,890	94	09	00	2,581,993
LD35731383.las	2,555,343	03	00	00	2,555,346
LD35731386.las	2,615,870	08	00	00	2,615,878
LD35731389.las	2,386,787	97	00	00	2,386,884
LD35731392.las	2,424,397	09	00	00	2,424,406
LD35731395.las	2,339,574	01	00	00	2,339,575
LD35731398.las	2,341,463	09	00	00	2,341,472
LD35731401.las	2,271,415	04	00	00	2,271,419
LD35731404.las	2,201,572	544	43	01	2,202,160
LD35731407.las	2,004,358	53,590	6,303	206	2,064,457
LD35731410.las	2,165,131	345	49	03	2,165,528
LD35731413.las	2,115,006	120	21	01	2,115,148
LD35731416.las	2,223,551	3,174	351	24	2,227,100
LD35731419.las	2,182,854	2,815	358	27	2,186,054
LD35731422.las	2,214,909	63	00	00	2,214,972
LD35731425.las	2,348,390	99	02	00	2,348,491
LD35731428.las	2,294,769	472	50	01	2,295,292
LD35731431.las	2,338,371	198	01	00	2,338,570
LD35731434.las	2,410,047	208	01	00	2,410,256
LD35731437.las	2,493,875	126	00	00	2,494,001
LD35731440.las	2,561,589	147	01	00	2,561,737
LD35731443.las	2,616,590	117	01	00	2,616,708
LD35761257.las	2,127,477	84	00	00	2,127,561
LD35761260.las	2,584,672	00	00	00	2,584,672
LD35761263.las	2,467,175	14	00	00	2,467,189
LD35761266.las	2,563,184	09	00	00	2,563,193
LD35761269.las	2,361,084	57	00	00	2,361,141
LD35761272.las	2,355,601	04	00	00	2,355,605

*C-2 Report on Multiple Discrete Returns (Tiled Data) - continued*

File	First return	Second return	Third return	Other returns	Total points
LD35761275.las	2,255,315	23	00	00	2,255,338
LD35761278.las	2,268,596	219	24	01	2,268,840
LD35761281.las	2,309,277	02	00	00	2,309,279
LD35761284.las	2,369,840	05	00	00	2,369,845
LD35761287.las	2,280,044	11	00	00	2,280,055
LD35761290.las	2,377,700	108	08	00	2,377,816
LD35761293.las	2,173,714	08	00	00	2,173,722
LD35761296.las	2,322,495	57	00	00	2,322,552
LD35761299.las	2,314,774	3,409	260	06	2,318,449
LD35761302.las	2,408,593	24	00	00	2,408,617
LD35761305.las	2,356,890	94	06	04	2,356,994
LD35761308.las	2,415,871	22	01	00	2,415,894
LD35761311.las	2,439,813	04	00	00	2,439,817
LD35761314.las	2,423,457	02	00	00	2,423,459
LD35761317.las	2,810,391	01	00	00	2,810,392
LD35761320.las	2,942,591	05	00	00	2,942,596
LD35761323.las	2,838,637	52	00	00	2,838,689
LD35761326.las	2,773,548	09	00	00	2,773,557
LD35761329.las	2,911,237	31	00	00	2,911,268
LD35761332.las	2,837,594	17,053	1,248	30	2,855,925
LD35761335.las	3,087,724	36	00	00	3,087,760
LD35761338.las	2,888,337	63	00	00	2,888,400
LD35761341.las	2,829,690	51	00	00	2,829,741
LD35761344.las	2,838,426	2,518	275	14	2,841,233
LD35761347.las	2,802,335	88	00	00	2,802,423
LD35761350.las	2,878,349	142	00	00	2,878,491
LD35761353.las	2,768,147	829	42	00	2,769,018
LD35761356.las	3,015,404	11,888	624	07	3,027,923
LD35761359.las	2,573,627	12	00	00	2,573,639
LD35761362.las	2,958,310	10	00	00	2,958,320
LD35761365.las	2,681,449	559	34	00	2,682,042
LD35761368.las	2,827,632	4,497	412	04	2,832,545
LD35761371.las	2,810,424	358	10	00	2,810,792
LD35761374.las	2,991,639	276	02	00	2,991,917



*C-2 Report on Multiple Discrete Returns (Tiled Data) - continued*

File	First return	Second return	Third return	Other returns	Total points
LD35761377.las	2,785,546	198	01	00	2,785,745
LD35761380.las	2,761,799	104	00	00	2,761,903
LD35761383.las	2,782,136	69	00	00	2,782,205
LD35761386.las	2,804,943	248	01	00	2,805,192
LD35761389.las	2,852,889	196	00	00	2,853,085
LD35761392.las	2,743,854	442	01	00	2,744,297
LD35761395.las	2,807,255	292	01	00	2,807,548
LD35761398.las	2,745,704	267	00	00	2,745,971
LD35761401.las	2,752,998	270	01	00	2,753,269
LD35761404.las	2,841,024	261	02	00	2,841,287
LD35761407.las	2,617,885	318	03	00	2,618,206
LD35761410.las	2,744,659	535	02	00	2,745,196
LD35761413.las	2,576,996	496	04	00	2,577,496
LD35761416.las	2,487,487	116	00	00	2,487,603
LD35761419.las	2,412,650	355	00	00	2,413,005
LD35761422.las	2,312,033	562	67	03	2,312,665
LD35761425.las	2,344,520	175	00	00	2,344,695
LD35761428.las	2,245,397	181	00	00	2,245,578
LD35761431.las	2,166,550	158	00	00	2,166,708
LD35761434.las	2,248,423	131	00	00	2,248,554
LD35761437.las	2,141,287	73	01	00	2,141,361
LD35761440.las	2,328,611	104	01	00	2,328,716
LD35761443.las	2,169,383	99	00	00	2,169,482
LD35791257.las	2,282,502	06	00	00	2,282,508
LD35791260.las	2,597,669	272	00	00	2,597,941
LD35791263.las	2,811,211	01	00	00	2,811,212
LD35791266.las	3,017,641	03	00	00	3,017,644
LD35791269.las	2,784,456	05	00	00	2,784,461
LD35791272.las	2,947,394	07	00	00	2,947,401
LD35791275.las	2,913,493	29	01	00	2,913,523
LD35791278.las	3,040,541	84	00	00	3,040,625
LD35791281.las	2,307,586	07	00	00	2,307,593
LD35791284.las	2,726,588	29	00	00	2,726,617
LD35791287.las	2,480,668	04	00	00	2,480,672

*C-2 Report on Multiple Discrete Returns (Tiled Data) - continued*

File	First return	Second return	Third return	Other returns	Total points
LD35791290.las	2,664,139	114	00	00	2,664,253
LD35791293.las	2,522,129	01	00	00	2,522,130
LD35791296.las	2,244,246	09	00	00	2,244,255
LD35791299.las	2,349,854	06	00	00	2,349,860
LD35791302.las	2,353,591	08	00	00	2,353,599
LD35791305.las	2,233,258	03	00	00	2,233,261
LD35791308.las	2,109,578	02	00	00	2,109,580
LD35791311.las	2,237,882	01	00	00	2,237,883
LD35791314.las	1,941,032	109	00	00	1,941,141
LD35791317.las	2,158,654	190	01	00	2,158,845
LD35791320.las	1,930,271	2,455	279	08	1,933,013
LD35791323.las	2,159,643	842	23	00	2,160,508
LD35791326.las	2,509,731	1,910	196	04	2,511,841
LD35791329.las	2,124,387	204	02	00	2,124,593
LD35791332.las	2,067,538	5,454	507	15	2,073,514
LD35791335.las	2,211,796	1,035	77	05	2,212,913
LD35791338.las	2,376,016	201	00	00	2,376,217
LD35791341.las	2,278,915	3,060	133	00	2,282,108
LD35791344.las	2,393,932	291	03	00	2,394,226
LD35791347.las	2,321,072	225	00	00	2,321,297
LD35791350.las	2,523,986	119	00	00	2,524,105
LD35791353.las	2,549,284	4,781	401	09	2,554,475
LD35791356.las	2,682,750	14,943	1,518	34	2,699,245
LD35791359.las	2,435,836	34,005	2,911	47	2,472,799
LD35791362.las	2,913,232	547	04	00	2,913,783
LD35791365.las	2,617,489	55	00	00	2,617,544
LD35791368.las	2,806,680	190	00	00	2,806,870
LD35791371.las	2,702,780	69	00	00	2,702,849
LD35791374.las	2,896,691	2,055	01	00	2,898,747
LD35791377.las	2,847,601	176	00	00	2,847,777
LD35791380.las	2,870,117	201	01	00	2,870,319
LD35791383.las	2,992,591	172	00	00	2,992,763
LD35791386.las	2,854,684	237	00	00	2,854,921
LD35791389.las	2,972,037	152	00	00	2,972,189

## *C-2 Report on Multiple Discrete Returns (Tiled Data) - continued*

File	First return	Second return	Third return	Other returns	Total points
LD35791392.las	2,817,616	234	01	00	2,817,851
LD35791395.las	2,889,080	288	01	00	2,889,369
LD35791398.las	2,864,047	285	01	00	2,864,333
LD35791401.las	2,816,087	375	01	00	2,816,463
LD35791404.las	2,926,698	385	00	00	2,927,083
LD35791407.las	2,799,676	770	04	00	2,800,450
LD35791410.las	2,986,403	1,059	06	00	2,987,468
LD35791413.las	2,937,936	846	01	00	2,938,783
LD35791416.las	2,932,232	513	01	00	2,932,746
LD35791419.las	2,862,243	20,845	2,786	102	2,885,976
LD35791422.las	2,803,552	8,233	1,282	61	2,813,128
LD35791425.las	2,837,768	426	01	00	2,838,195
LD35791428.las	2,896,994	411	01	00	2,897,406
LD35791431.las	2,906,605	500	02	00	2,907,107
LD35791434.las	3,003,708	281	00	00	3,003,989
LD35791437.las	2,973,259	1,105	186	09	2,974,559
LD35791440.las	2,844,432	205	00	00	2,844,637
LD35791443.las	2,760,495	1,516	159	04	2,762,174
LD35821257.las	2,128,307	04	00	00	2,128,311
LD35821260.las	2,617,313	08	00	00	2,617,321
LD35821263.las	2,807,487	08	00	00	2,807,495
LD35821266.las	2,896,365	68	00	00	2,896,433
LD35821269.las	2,883,561	33	00	00	2,883,594
LD35821272.las	2,902,577	79	00	00	2,902,656
LD35821275.las	3,033,628	09	00	00	3,033,637
LD35821278.las	3,132,149	11	00	00	3,132,160
LD35821281.las	2,595,140	06	00	00	2,595,146
LD35821284.las	2,821,604	55	00	00	2,821,659
LD35821287.las	2,997,977	430	24	00	2,998,431
LD35821290.las	2,902,268	95	02	00	2,902,365
LD35821293.las	2,849,177	459	45	01	2,849,682
LD35821296.las	2,871,909	39	00	00	2,871,948
LD35821299.las	2,933,075	14	00	00	2,933,089
LD35821302.las	2,856,322	05	00	00	2,856,327

*C-2 Report on Multiple Discrete Returns (Tiled Data) - continued*

File	First return	Second return	Third return	Other returns	Total points
LD35821305.las	2,979,215	17	00	00	2,979,232
LD35821308.las	2,904,603	11	00	00	2,904,614
LD35821311.las	3,006,778	09	00	00	3,006,787
LD35821314.las	2,977,227	104	00	00	2,977,331
LD35821317.las	2,565,397	179	00	00	2,565,576
LD35821320.las	2,579,427	740	02	00	2,580,169
LD35821323.las	2,512,661	249	12	00	2,512,922
LD35821326.las	2,749,002	4,320	197	03	2,753,522
LD35821329.las	2,568,619	249	15	00	2,568,883
LD35821332.las	2,712,048	1,729	71	03	2,713,851
LD35821335.las	2,308,107	504	10	00	2,308,621
LD35821338.las	2,492,088	216	00	00	2,492,304
LD35821341.las	2,451,379	237	09	00	2,451,625
LD35821344.las	2,398,691	167	00	00	2,398,858
LD35821347.las	2,312,430	242	01	00	2,312,673
LD35821350.las	2,401,280	184	01	00	2,401,465
LD35821353.las	2,362,408	557	09	00	2,362,974
LD35821356.las	2,289,713	11,388	1,395	44	2,302,540
LD35821359.las	2,197,323	13,928	1,118	15	2,212,384
LD35821362.las	2,173,971	184	00	00	2,174,155
LD35821365.las	2,334,555	315	01	00	2,334,871
LD35821368.las	2,468,538	368	02	00	2,468,908
LD35821371.las	2,426,218	215	02	00	2,426,435
LD35821374.las	2,558,046	176	01	00	2,558,223
LD35821377.las	2,561,176	138	01	00	2,561,315
LD35821380.las	2,653,859	106	00	00	2,653,965
LD35821383.las	2,663,767	151	00	00	2,663,918
LD35821386.las	2,741,368	266	00	00	2,741,634
LD35821389.las	2,814,816	337	03	00	2,815,156
LD35821392.las	2,930,840	535	02	00	2,931,377
LD35821395.las	2,939,587	472	03	00	2,940,062
LD35821398.las	3,038,505	638	01	00	3,039,144
LD35821401.las	2,927,534	544	01	00	2,928,079
LD35821404.las	2,926,004	485	01	00	2,926,490

*C-2 Report on Multiple Discrete Returns (Tiled Data) - continued*

File	First return	Second return	Third return	Other returns	Total points
LD35821407.las	2,803,114	1,487	144	07	2,804,752
LD35821410.las	2,928,586	642	03	00	2,929,231
LD35821413.las	2,787,768	1,096	27	00	2,788,891
LD35821416.las	2,938,107	3,297	175	02	2,941,581
LD35821419.las	2,935,170	5,126	724	24	2,941,044
LD35821422.las	2,898,470	368	03	00	2,898,841
LD35821425.las	2,848,908	301	02	00	2,849,211
LD35821428.las	2,854,425	331	02	00	2,854,758
LD35821431.las	2,822,096	309	01	00	2,822,406
LD35821434.las	2,795,375	313	02	00	2,795,690
LD35821437.las	2,763,499	1,175	147	09	2,764,830
LD35821440.las	2,802,115	4,087	595	33	2,806,830
LD35821443.las	2,765,968	384	02	00	2,766,354
LD35851257.las	1,795,664	16	00	00	1,795,680
LD35851260.las	2,587,839	14	00	00	2,587,853
LD35851263.las	2,467,818	785	33	00	2,468,636
LD35851266.las	2,796,352	04	00	00	2,796,356
LD35851269.las	2,843,556	103	00	00	2,843,659
LD35851272.las	2,854,421	117	00	00	2,854,538
LD35851275.las	2,670,933	11	00	00	2,670,944
LD35851278.las	2,891,914	10	00	00	2,891,924
LD35851281.las	2,867,934	213	00	00	2,868,147
LD35851284.las	2,886,902	10	00	00	2,886,912
LD35851287.las	3,048,324	10	00	00	3,048,334
LD35851290.las	2,786,607	473	22	00	2,787,102
LD35851293.las	2,693,386	05	00	00	2,693,391
LD35851296.las	2,860,232	09	00	00	2,860,241
LD35851299.las	2,885,112	19	00	00	2,885,131
LD35851302.las	2,821,973	10	00	00	2,821,983
LD35851305.las	2,914,958	19	00	00	2,914,977
LD35851308.las	2,818,271	07	00	00	2,818,278
LD35851311.las	2,805,401	19	00	00	2,805,420
LD35851314.las	2,897,755	79	00	00	2,897,834
LD35851317.las	2,713,766	178	01	00	2,713,945

## *C-2 Report on Multiple Discrete Returns (Tiled Data) - continued*

File	First return	Second return	Third return	Other returns	Total points
LD35851320.las	2,723,918	226	01	00	2,724,145
LD35851323.las	2,825,805	277	01	00	2,826,083
LD35851326.las	2,875,839	271	01	00	2,876,111
LD35851329.las	2,779,639	237	00	00	2,779,876
LD35851332.las	2,872,900	277	01	00	2,873,178
LD35851335.las	2,666,989	159	00	00	2,667,148
LD35851338.las	2,697,915	193	01	00	2,698,109
LD35851341.las	2,716,030	84	00	00	2,716,114
LD35851344.las	2,805,307	358	21	00	2,805,686
LD35851347.las	2,721,541	1,125	135	05	2,722,806
LD35851350.las	2,639,053	124	00	00	2,639,177
LD35851353.las	2,557,709	139	00	00	2,557,848
LD35851356.las	2,592,704	1,521	118	03	2,594,346
LD35851359.las	2,572,840	476	04	00	2,573,320
LD35851362.las	2,395,883	130	01	00	2,396,014
LD35851365.las	2,357,696	149	00	00	2,357,845
LD35851368.las	2,313,817	297	00	00	2,314,114
LD35851371.las	2,205,286	189	00	00	2,205,475
LD35851374.las	2,206,964	140	00	00	2,207,104
LD35851377.las	2,114,483	120	01	00	2,114,604
LD35851380.las	2,075,140	175	01	00	2,075,316
LD35851383.las	2,013,925	2,431	236	05	2,016,597
LD35851386.las	2,115,836	265	03	00	2,116,104
LD35851389.las	2,085,673	247	00	00	2,085,920
LD35851392.las	2,021,219	168	00	00	2,021,387
LD35851395.las	1,995,059	166	02	00	1,995,227
LD35851398.las	2,073,947	219	01	00	2,074,167
LD35851401.las	2,092,548	197	00	00	2,092,745
LD35851404.las	2,176,307	1,671	72	03	2,178,053
LD35851407.las	2,142,844	1,726	192	05	2,144,767
LD35851410.las	2,252,810	3,011	161	02	2,255,984
LD35851413.las	2,303,478	291	01	00	2,303,770
LD35851416.las	2,436,611	162	02	00	2,436,775
LD35851419.las	2,497,424	159	00	00	2,497,583

*C-2 Report on Multiple Discrete Returns (Tiled Data) - continued*

File	First return	Second return	Third return	Other returns	Total points
LD35851422.las	2,590,189	237	07	00	2,590,433
LD35851425.las	2,554,972	231	23	01	2,555,227
LD35851428.las	2,627,926	152	00	00	2,628,078
LD35851431.las	2,773,710	244	00	00	2,773,954
LD35851434.las	2,817,339	196	03	00	2,817,538
LD35851437.las	2,736,777	4,620	647	30	2,742,074
LD35851440.las	2,824,459	4,640	804	43	2,829,946
LD35851443.las	2,773,275	326	02	00	2,773,603
LD35881257.las	1,376,392	02	00	00	1,376,394
LD35881260.las	2,066,460	03	00	00	2,066,463
LD35881263.las	1,902,101	93	00	00	1,902,194
LD35881266.las	2,298,959	46	00	00	2,299,005
LD35881269.las	2,014,600	12	00	00	2,014,612
LD35881272.las	2,109,912	05	00	00	2,109,917
LD35881275.las	1,880,525	36	00	00	1,880,561
LD35881278.las	2,195,265	06	00	00	2,195,271
LD35881281.las	2,127,838	27	01	00	2,127,866
LD35881284.las	2,278,123	54	00	00	2,278,177
LD35881287.las	2,326,408	69	00	00	2,326,477
LD35881290.las	2,370,332	51	00	00	2,370,383
LD35881293.las	2,423,641	14	00	00	2,423,655
LD35881296.las	2,427,929	06	00	00	2,427,935
LD35881299.las	2,474,759	11	00	00	2,474,770
LD35881302.las	2,704,563	39	00	00	2,704,602
LD35881305.las	2,642,271	06	00	00	2,642,277
LD35881308.las	2,678,109	79	00	00	2,678,188
LD35881311.las	2,694,490	187	01	00	2,694,678
LD35881314.las	2,798,420	112	01	00	2,798,533
LD35881317.las	2,804,962	219	03	00	2,805,184
LD35881320.las	2,792,852	228	04	00	2,793,084
LD35881323.las	2,778,055	331	01	00	2,778,387
LD35881326.las	2,769,952	235	01	00	2,770,188
LD35881329.las	2,765,653	203	04	00	2,765,860
LD35881332.las	2,851,651	207	00	00	2,851,858

*C-2 Report on Multiple Discrete Returns (Tiled Data) - continued*

File	First return	Second return	Third return	Other returns	Total points
LD35881335.las	2,841,628	174	01	00	2,841,803
LD35881338.las	2,877,630	128	00	00	2,877,758
LD35881341.las	2,781,757	161	01	00	2,781,919
LD35881344.las	2,947,520	350	21	01	2,947,892
LD35881347.las	2,791,997	108	00	00	2,792,105
LD35881350.las	2,872,623	447	12	00	2,873,082
LD35881353.las	2,821,307	94	00	00	2,821,401
LD35881356.las	2,893,329	83	02	00	2,893,414
LD35881359.las	2,911,884	5,609	435	03	2,917,931
LD35881362.las	2,882,418	11,572	549	02	2,894,541
LD35881365.las	2,920,643	133	01	00	2,920,777
LD35881368.las	2,833,179	43	00	00	2,833,222
LD35881371.las	2,905,201	44	01	00	2,905,246
LD35881374.las	2,857,939	268	01	00	2,858,208
LD35881377.las	2,932,314	139	00	00	2,932,453
LD35881380.las	3,004,472	94	01	00	3,004,567
LD35881383.las	2,964,513	129	00	00	2,964,642
LD35881386.las	2,782,214	295	01	00	2,782,510
LD35881389.las	2,675,967	294	02	00	2,676,263
LD35881392.las	2,606,349	1,160	108	03	2,607,620
LD35881395.las	2,541,126	278	00	00	2,541,404
LD35881398.las	2,471,253	400	01	00	2,471,654
LD35881401.las	2,488,003	4,642	590	23	2,493,258
LD35881404.las	2,513,447	1,695	167	02	2,515,311
LD35881407.las	2,418,982	10,398	941	34	2,430,355
LD35881410.las	2,417,254	167	00	00	2,417,421
LD35881413.las	2,359,258	100	00	00	2,359,358
LD35881416.las	2,293,386	135	00	00	2,293,521
LD35881419.las	2,294,204	163	06	00	2,294,373
LD35881422.las	2,554,221	4,588	562	13	2,559,384
LD35881425.las	2,619,992	605	56	00	2,620,653
LD35881428.las	2,594,821	160	00	00	2,594,981
LD35881431.las	2,495,042	278	04	00	2,495,324
LD35881434.las	2,502,386	220	00	00	2,502,606



*C-2 Report on Multiple Discrete Returns (Tiled Data) - continued*

File	First return	Second return	Third return	Other returns	Total points
LD35881437.las	2,482,545	256	01	00	2,482,802
LD35881440.las	2,520,276	182	00	00	2,520,458
LD35881443.las	2,514,673	7,155	376	08	2,522,212
LD35911257.las	2,163,650	20	00	00	2,163,670
LD35911260.las	3,018,897	273	00	00	3,019,170
LD35911263.las	2,466,360	417	31	01	2,466,809
LD35911266.las	2,848,476	58	00	00	2,848,534
LD35911269.las	2,562,111	07	00	00	2,562,118
LD35911272.las	2,541,468	273	04	00	2,541,745
LD35911275.las	2,573,926	20	00	00	2,573,946
LD35911278.las	2,428,416	82	05	00	2,428,503
LD35911281.las	2,491,834	2,410	194	05	2,494,443
LD35911284.las	2,427,645	28	00	00	2,427,673
LD35911287.las	2,293,764	08	00	00	2,293,772
LD35911290.las	2,315,227	12	00	00	2,315,239
LD35911293.las	2,271,446	243	06	00	2,271,695
LD35911296.las	2,252,712	665	69	02	2,253,448
LD35911299.las	2,089,225	04	00	00	2,089,229
LD35911302.las	2,217,081	10	00	00	2,217,091
LD35911305.las	2,150,269	246	00	00	2,150,515
LD35911308.las	2,466,788	302	00	00	2,467,090
LD35911311.las	2,370,589	240	01	00	2,370,830
LD35911314.las	2,506,325	173	01	00	2,506,499
LD35911317.las	2,464,538	115	00	00	2,464,653
LD35911320.las	2,575,956	249	00	00	2,576,205
LD35911323.las	2,540,371	209	01	00	2,540,581
LD35911326.las	2,672,323	5,294	372	08	2,677,997
LD35911329.las	2,724,909	2,155	191	10	2,727,265
LD35911332.las	2,768,624	138	01	00	2,768,763
LD35911335.las	2,897,364	127	00	00	2,897,491
LD35911338.las	3,020,474	34,371	1,546	03	3,056,394
LD35911341.las	3,065,548	7,882	393	02	3,073,825
LD35911344.las	3,116,083	122	00	00	3,116,205
LD35911347.las	3,045,026	102	01	00	3,045,129

*C-2 Report on Multiple Discrete Returns (Tiled Data) - continued*

File	First return	Second return	Third return	Other returns	Total points
LD35911350.las	3,023,661	67	01	00	3,023,729
LD35911353.las	2,937,187	108	00	00	2,937,295
LD35911356.las	3,024,995	114	00	00	3,025,109
LD35911359.las	2,937,307	25,340	1,591	16	2,964,254
LD35911362.las	3,046,805	27,939	1,728	11	3,076,483
LD35911365.las	3,138,614	104	00	00	3,138,718
LD35911368.las	3,027,256	27	00	00	3,027,283
LD35911371.las	3,110,663	145	00	00	3,110,808
LD35911374.las	3,145,048	149	01	00	3,145,198
LD35911377.las	3,015,343	292	01	00	3,015,636
LD35911380.las	3,110,707	326	08	00	3,111,041
LD35911383.las	3,104,769	5,743	336	07	3,110,855
LD35911386.las	3,031,267	1,464	25	01	3,032,757
LD35911389.las	3,105,924	1,301	93	01	3,107,319
LD35911392.las	3,137,100	3,967	324	11	3,141,402
LD35911395.las	3,020,621	540	06	00	3,021,167
LD35911398.las	3,229,063	502	01	00	3,229,566
LD35911401.las	2,935,033	266	01	00	2,935,300
LD35911404.las	3,152,493	258	00	00	3,152,751
LD35911407.las	3,057,214	143	01	00	3,057,358
LD35911410.las	2,985,585	108	00	00	2,985,693
LD35911413.las	3,255,896	7,433	1,064	44	3,264,437
LD35911416.las	2,969,326	146	00	00	2,969,472
LD35911419.las	3,287,115	225	02	00	3,287,342
LD35911422.las	2,693,995	266	06	00	2,694,267
LD35911425.las	2,979,851	143	01	00	2,979,995
LD35911428.las	2,609,318	118	00	00	2,609,436
LD35911431.las	2,864,784	107	00	00	2,864,891
LD35911434.las	2,495,440	321	01	00	2,495,762
LD35911437.las	2,571,287	287	00	00	2,571,574
LD35911440.las	2,489,756	702	05	00	2,490,463
LD35911443.las	2,298,648	2,541	243	11	2,301,443
LD35941257.las	2,378,883	26	00	00	2,378,909
LD35941260.las	3,024,261	15	00	00	3,024,276

*C-2 Report on Multiple Discrete Returns (Tiled Data) - continued*

File	First return	Second return	Third return	Other returns	Total points
LD35941263.las	2,885,896	793	72	01	2,886,762
LD35941266.las	3,022,055	05	00	00	3,022,060
LD35941269.las	3,009,760	23	00	00	3,009,783
LD35941272.las	2,851,263	7,665	649	11	2,859,588
LD35941275.las	3,306,742	22	00	00	3,306,764
LD35941278.las	2,911,972	282	22	00	2,912,276
LD35941281.las	3,163,255	127	15	01	3,163,398
LD35941284.las	3,049,581	238	02	00	3,049,821
LD35941287.las	3,020,090	19	00	00	3,020,109
LD35941290.las	3,052,555	04	00	00	3,052,559
LD35941293.las	2,886,898	09	00	00	2,886,907
LD35941296.las	3,135,875	08	00	00	3,135,883
LD35941299.las	2,750,182	07	00	00	2,750,189
LD35941302.las	3,101,807	11	00	00	3,101,818
LD35941305.las	2,577,700	203	01	00	2,577,904
LD35941308.las	2,923,371	137	00	00	2,923,508
LD35941311.las	2,482,436	119	00	00	2,482,555
LD35941314.las	2,738,895	71	00	00	2,738,966
LD35941317.las	2,377,942	117	00	00	2,378,059
LD35941320.las	2,581,490	104	00	00	2,581,594
LD35941323.las	2,217,625	168	00	00	2,217,793
LD35941326.las	2,383,752	90	00	00	2,383,842
LD35941329.las	2,341,361	95	00	00	2,341,456
LD35941332.las	2,414,825	110	00	00	2,414,935
LD35941335.las	2,378,549	266	01	00	2,378,816
LD35941338.las	2,302,773	16,660	571	01	2,320,005
LD35941341.las	2,307,911	4,318	199	00	2,312,428
LD35941344.las	2,278,073	92	00	00	2,278,165
LD35941347.las	2,407,797	137	01	00	2,407,935
LD35941350.las	2,384,809	130	00	00	2,384,939
LD35941353.las	2,305,418	235	02	00	2,305,655
LD35941356.las	2,449,190	12,128	1,046	23	2,462,387
LD35941359.las	2,409,507	105,696	7,198	56	2,522,457
LD35941362.las	2,564,975	7,507	645	05	2,573,132

*C-2 Report on Multiple Discrete Returns (Tiled Data) - continued*

File	First return	Second return	Third return	Other returns	Total points
LD35941365.las	2,845,365	85	01	00	2,845,451
LD35941368.las	2,765,854	32	00	00	2,765,886
LD35941371.las	2,891,204	65	00	00	2,891,269
LD35941374.las	3,063,432	231	01	00	3,063,664
LD35941377.las	2,880,356	594	04	00	2,880,954
LD35941380.las	3,029,397	604	26	00	3,030,027
LD35941383.las	3,018,059	507	00	00	3,018,566
LD35941386.las	2,775,573	400	02	00	2,775,975
LD35941389.las	2,946,305	225	00	00	2,946,530
LD35941392.las	2,830,804	123	00	00	2,830,927
LD35941395.las	2,788,109	471	00	00	2,788,580
LD35941398.las	3,016,408	213	01	00	3,016,622
LD35941401.las	2,816,651	225	01	00	2,816,877
LD35941404.las	2,976,897	249	02	00	2,977,148
LD35941407.las	3,030,993	774	61	00	3,031,828
LD35941410.las	2,888,371	234	01	00	2,888,606
LD35941413.las	3,126,221	323	01	00	3,126,545
LD35941416.las	2,759,795	210	00	00	2,760,005
LD35941419.las	2,911,011	225	00	00	2,911,236
LD35941422.las	2,641,167	263	00	00	2,641,430
LD35941425.las	2,910,421	318	01	00	2,910,740
LD35941428.las	2,915,775	420	02	00	2,916,197
LD35941431.las	2,841,193	335	00	00	2,841,528
LD35941434.las	2,908,278	461	13	00	2,908,752
LD35941437.las	2,876,621	1,140	54	00	2,877,815
LD35941440.las	2,827,810	1,323	33	00	2,829,166
LD35941443.las	2,958,627	1,201	52	01	2,959,881
LD35971257.las	2,123,147	626	51	01	2,123,825
LD35971260.las	3,077,186	103	00	00	3,077,289
LD35971263.las	2,829,122	497	73	01	2,829,693
LD35971266.las	3,052,714	10	00	00	3,052,724
LD35971269.las	3,040,802	219	00	00	3,041,021
LD35971272.las	2,806,505	457	00	00	2,806,962
LD35971275.las	3,223,531	1,669	66	01	3,225,267

## *C-2 Report on Multiple Discrete Returns (Tiled Data) - continued*

File	First return	Second return	Third return	Other returns	Total points
LD35971278.las	2,769,430	52	00	00	2,769,482
LD35971281.las	3,087,562	31	00	00	3,087,593
LD35971284.las	3,095,659	106	04	00	3,095,769
LD35971287.las	2,996,428	192	12	00	2,996,632
LD35971290.las	3,132,705	113	17	01	3,132,836
LD35971293.las	2,850,287	02	00	00	2,850,289
LD35971296.las	3,091,910	04	00	00	3,091,914
LD35971299.las	2,879,479	11	00	00	2,879,490
LD35971302.las	3,212,304	56	00	00	3,212,360
LD35971305.las	2,947,772	74	00	00	2,947,846
LD35971308.las	3,090,378	80	01	00	3,090,459
LD35971311.las	3,023,000	79	00	00	3,023,079
LD35971314.las	3,077,870	61	00	00	3,077,931
LD35971317.las	2,709,294	138	00	00	2,709,432
LD35971320.las	3,258,105	146	00	00	3,258,251
LD35971323.las	2,701,435	129	00	00	2,701,564
LD35971326.las	3,051,798	65	01	00	3,051,864
LD35971329.las	2,666,373	57	00	00	2,666,430
LD35971332.las	2,819,322	741	41	01	2,820,105
LD35971335.las	2,507,051	96	00	00	2,507,147
LD35971338.las	2,582,814	2,821	00	00	2,585,635
LD35971341.las	2,551,856	148	00	00	2,552,004
LD35971344.las	2,380,294	249	10	00	2,380,553
LD35971347.las	2,392,509	212	00	00	2,392,721
LD35971350.las	2,323,302	206	03	00	2,323,511
LD35971353.las	2,198,727	132	00	00	2,198,859
LD35971356.las	2,267,231	32,722	2,308	28	2,302,289
LD35971359.las	2,093,841	30,001	1,773	19	2,125,634
LD35971362.las	2,035,166	135	01	00	2,035,302
LD35971365.las	1,884,209	295	01	00	1,884,505
LD35971368.las	1,762,496	77	00	00	1,762,573
LD35971371.las	1,958,892	101	00	00	1,958,993
LD35971374.las	2,144,236	127	00	00	2,144,363
LD35971377.las	2,074,254	134	00	00	2,074,388

*C-2 Report on Multiple Discrete Returns (Tiled Data) - continued*

File	First return	Second return	Third return	Other returns	Total points
LD35971380.las	2,293,656	133	01	00	2,293,790
LD35971383.las	2,228,512	131	00	00	2,228,643
LD35971386.las	2,209,292	138	00	00	2,209,430
LD35971389.las	2,448,425	118	00	00	2,448,543
LD35971392.las	2,384,398	321	01	00	2,384,720
LD35971395.las	2,514,851	278	00	00	2,515,129
LD35971398.las	2,584,975	187	00	00	2,585,162
LD35971401.las	2,636,002	217	00	00	2,636,219
LD35971404.las	2,701,148	9,294	951	34	2,711,427
LD35971407.las	2,838,791	1,690	125	00	2,840,606
LD35971410.las	2,748,839	167	00	00	2,749,006
LD35971413.las	2,843,542	404	00	00	2,843,946
LD35971416.las	2,813,935	444	01	00	2,814,380
LD35971419.las	2,867,218	185	02	00	2,867,405
LD35971422.las	2,788,557	297	01	00	2,788,855
LD35971425.las	2,761,770	339	02	00	2,762,111
LD35971428.las	2,779,275	314	02	00	2,779,591
LD35971431.las	2,857,220	308	01	00	2,857,529
LD35971434.las	2,883,888	331	00	00	2,884,219
LD35971437.las	3,006,896	1,154	66	01	3,008,117
LD35971440.las	2,776,665	261	01	00	2,776,927
LD35971443.las	2,964,194	234	00	00	2,964,428
LD36001257.las	1,568,378	3,246	481	11	1,572,116
LD36001260.las	2,363,502	378	00	00	2,363,880
LD36001263.las	1,985,974	72	00	00	1,986,046
LD36001266.las	2,510,772	1,202	49	00	2,512,023
LD36001269.las	2,482,324	98	00	00	2,482,422
LD36001272.las	2,633,877	28	00	00	2,633,905
LD36001275.las	2,734,240	07	00	00	2,734,247
LD36001278.las	2,510,899	40	00	00	2,510,939
LD36001281.las	2,672,323	165	00	00	2,672,488
LD36001284.las	2,877,991	13	00	00	2,878,004
LD36001287.las	2,722,101	10	00	00	2,722,111
LD36001290.las	3,008,725	73	00	00	3,008,798

## *C-2 Report on Multiple Discrete Returns (Tiled Data) - continued*

File	First return	Second return	Third return	Other returns	Total points
LD36001293.las	2,748,968	19	00	00	2,748,987
LD36001296.las	3,081,797	18	00	00	3,081,815
LD36001299.las	2,930,076	15	01	00	2,930,092
LD36001302.las	3,012,191	127	00	00	3,012,318
LD36001305.las	3,051,055	57	00	00	3,051,112
LD36001308.las	2,820,908	54	01	00	2,820,963
LD36001311.las	3,175,883	72	00	00	3,175,955
LD36001314.las	2,908,224	75	00	00	2,908,299
LD36001317.las	2,862,134	93	00	00	2,862,227
LD36001320.las	3,177,698	78	00	00	3,177,776
LD36001323.las	2,806,274	112	00	00	2,806,386
LD36001326.las	3,086,639	224	00	00	3,086,863
LD36001329.las	2,709,413	82	00	00	2,709,495
LD36001332.las	3,198,890	130	02	00	3,199,022
LD36001335.las	2,825,772	92	00	00	2,825,864
LD36001338.las	3,035,342	1,291	01	00	3,036,634
LD36001341.las	2,832,426	144	00	00	2,832,570
LD36001344.las	2,877,225	495	41	02	2,877,763
LD36001347.las	2,853,528	239	00	00	2,853,767
LD36001350.las	2,848,920	142	00	00	2,849,062
LD36001353.las	2,708,222	21	00	00	2,708,243
LD36001356.las	2,955,218	45,445	2,576	16	3,003,255
LD36001359.las	2,854,986	53	00	00	2,855,039
LD36001362.las	2,714,225	48	00	00	2,714,273
LD36001365.las	2,912,710	32	00	00	2,912,742
LD36001368.las	2,704,794	49	00	00	2,704,843
LD36001371.las	2,558,094	33	00	00	2,558,127
LD36001374.las	2,581,515	78	00	00	2,581,593
LD36001377.las	2,332,764	86	00	00	2,332,850
LD36001380.las	2,418,227	186	00	00	2,418,413
LD36001383.las	2,412,213	39	00	00	2,412,252
LD36001386.las	2,289,498	32	00	00	2,289,530
LD36001389.las	2,377,178	274	01	00	2,377,453
LD36001392.las	2,315,158	148	00	00	2,315,306

## *C-2 Report on Multiple Discrete Returns (Tiled Data) - continued*

File	First return	Second return	Third return	Other returns	Total points
LD36001395.las	2,209,661	174	00	00	2,209,835
LD36001398.las	2,306,136	117	00	00	2,306,253
LD36001401.las	2,289,177	281	03	00	2,289,461
LD36001404.las	2,254,638	412	01	00	2,255,051
LD36001407.las	2,241,433	490	03	00	2,241,926
LD36001410.las	2,307,663	218	00	00	2,307,881
LD36001413.las	2,342,777	234	00	00	2,343,011
LD36001416.las	2,369,655	274	00	00	2,369,929
LD36001419.las	2,440,086	339	00	00	2,440,425
LD36001422.las	2,380,775	181	01	00	2,380,957
LD36001425.las	2,534,618	266	01	00	2,534,885
LD36001428.las	2,369,606	103	00	00	2,369,709
LD36001431.las	2,748,820	174	00	00	2,748,994
LD36001434.las	2,603,632	124	00	00	2,603,756
LD36001437.las	2,950,038	220	00	00	2,950,258
LD36001440.las	2,741,424	314	00	00	2,741,738
LD36001443.las	3,092,225	374	01	00	3,092,600
LD36031257.las	1,731,268	8,733	732	23	1,740,756
LD36031260.las	2,433,913	132	00	00	2,434,045
LD36031263.las	2,335,995	80	00	00	2,336,075
LD36031266.las	2,473,543	00	00	00	2,473,543
LD36031269.las	2,364,287	122	00	00	2,364,409
LD36031272.las	2,260,813	79	00	00	2,260,892
LD36031275.las	2,259,765	02	00	00	2,259,767
LD36031278.las	2,145,406	87	00	00	2,145,493
LD36031281.las	2,389,535	109	00	00	2,389,644
LD36031284.las	2,356,834	24	00	00	2,356,858
LD36031287.las	2,096,189	01	00	00	2,096,190
LD36031290.las	2,447,792	06	00	00	2,447,798
LD36031293.las	2,292,258	01	00	00	2,292,259
LD36031296.las	2,544,604	39	00	00	2,544,643
LD36031299.las	2,450,727	42	00	00	2,450,769
LD36031302.las	2,509,327	77	00	00	2,509,404
LD36031305.las	2,695,811	146	00	00	2,695,957



*C-2 Report on Multiple Discrete Returns (Tiled Data) - continued*

File	First return	Second return	Third return	Other returns	Total points
LD36031308.las	2,575,036	100	00	00	2,575,136
LD36031311.las	2,922,210	81	00	00	2,922,291
LD36031314.las	2,737,179	66	00	00	2,737,245
LD36031317.las	2,993,117	71	00	00	2,993,188
LD36031320.las	2,982,114	75	00	00	2,982,189
LD36031323.las	2,921,321	302	00	00	2,921,623
LD36031326.las	3,017,336	53	00	00	3,017,389
LD36031329.las	2,805,074	104	01	00	2,805,179
LD36031332.las	3,133,106	76	02	00	3,133,184
LD36031335.las	2,966,967	46	00	00	2,967,013
LD36031338.las	3,044,147	80	02	00	3,044,229
LD36031341.las	2,925,999	146	00	00	2,926,145
LD36031344.las	3,005,687	298	00	00	3,005,985
LD36031347.las	2,851,461	434	00	00	2,851,895
LD36031350.las	2,849,208	25	00	00	2,849,233
LD36031353.las	2,741,442	1,715	12	00	2,743,169
LD36031356.las	2,831,230	434	00	00	2,831,664
LD36031359.las	2,791,103	48	00	00	2,791,151
LD36031362.las	2,789,480	29	00	00	2,789,509
LD36031365.las	2,830,935	198	00	00	2,831,133
LD36031368.las	2,910,654	2,329	151	02	2,913,136
LD36031371.las	2,701,090	11,922	1,378	35	2,714,425
LD36031374.las	2,852,658	225	00	00	2,852,883
LD36031377.las	2,790,045	217	12	00	2,790,274
LD36031380.las	2,816,290	135	00	00	2,816,425
LD36031383.las	2,833,104	69	20	00	2,833,193
LD36031386.las	2,810,121	137	00	00	2,810,258
LD36031389.las	2,881,548	74	00	00	2,881,622
LD36031392.las	2,840,046	16	00	00	2,840,062
LD36031395.las	2,764,332	10	00	00	2,764,342
LD36031398.las	2,900,178	24	00	00	2,900,202
LD36031401.las	2,517,230	09	00	00	2,517,239
LD36031404.las	2,535,981	10	00	00	2,535,991
LD36031407.las	2,571,796	1,173	141	01	2,573,111

*C-2 Report on Multiple Discrete Returns (Tiled Data) - continued*

File	First return	Second return	Third return	Other returns	Total points
LD36031410.las	2,366,606	145	00	00	2,366,751
LD36031413.las	2,427,220	156	00	00	2,427,376
LD36031416.las	2,191,644	117	01	00	2,191,762
LD36031419.las	2,252,565	51	00	00	2,252,616
LD36031422.las	2,216,999	98	00	00	2,217,097
LD36031425.las	2,281,231	13	00	00	2,281,244
LD36031428.las	1,996,892	24	00	00	1,996,916
LD36031431.las	1,862,787	21	00	00	1,862,808
LD36031434.las	1,960,737	59	03	00	1,960,799
LD36031437.las	2,123,938	09	00	00	2,123,947
LD36031440.las	2,156,905	62	00	00	2,156,967
LD36031443.las	2,161,364	129	00	00	2,161,493
LD36061257.las	1,795,529	661	08	00	1,796,198
LD36061260.las	2,818,881	199	00	00	2,819,080
LD36061263.las	2,821,860	220	00	00	2,822,080
LD36061266.las	2,794,866	03	00	00	2,794,869
LD36061269.las	2,774,969	67	00	00	2,775,036
LD36061272.las	2,691,153	10	00	00	2,691,163
LD36061275.las	2,794,948	02	00	00	2,794,950
LD36061278.las	2,790,686	04	00	00	2,790,690
LD36061281.las	2,742,413	01	00	00	2,742,414
LD36061284.las	2,646,523	72	00	00	2,646,595
LD36061287.las	2,387,975	06	00	00	2,387,981
LD36061290.las	2,471,678	11	00	00	2,471,689
LD36061293.las	2,393,340	28	00	00	2,393,368
LD36061296.las	2,346,514	10	00	00	2,346,524
LD36061299.las	2,278,383	27	00	00	2,278,410
LD36061302.las	2,250,120	41	00	00	2,250,161
LD36061305.las	2,154,836	21	00	00	2,154,857
LD36061308.las	2,061,670	10	00	00	2,061,680
LD36061311.las	2,075,563	16	00	00	2,075,579
LD36061314.las	2,088,924	18	00	00	2,088,942
LD36061317.las	2,171,918	45	00	00	2,171,963
LD36061320.las	2,167,491	09	00	00	2,167,500

*C-2 Report on Multiple Discrete Returns (Tiled Data) - continued*

File	First return	Second return	Third return	Other returns	Total points
LD36061323.las	2,120,990	12	00	00	2,121,002
LD36061326.las	2,309,975	767	13	00	2,310,755
LD36061329.las	2,365,666	8,916	1,161	36	2,375,779
LD36061332.las	2,363,955	05	00	00	2,363,960
LD36061335.las	2,456,700	145	00	00	2,456,845
LD36061338.las	2,413,174	94	00	00	2,413,268
LD36061341.las	2,589,126	28	00	00	2,589,154
LD36061344.las	2,541,687	101	00	00	2,541,788
LD36061347.las	2,649,732	930	102	05	2,650,769
LD36061350.las	2,724,689	59	01	00	2,724,749
LD36061353.las	2,949,790	20,477	2,252	71	2,972,590
LD36061356.las	2,782,953	283	00	00	2,783,236
LD36061359.las	2,874,023	107	00	00	2,874,130
LD36061362.las	2,865,171	155	00	00	2,865,326
LD36061365.las	2,864,042	80	00	00	2,864,122
LD36061368.las	3,023,660	317	04	00	3,023,981
LD36061371.las	2,884,870	113	02	00	2,884,985
LD36061374.las	2,890,524	02	00	00	2,890,526
LD36061377.las	2,936,426	209	06	00	2,936,641
LD36061380.las	2,867,154	384	00	00	2,867,538
LD36061383.las	2,998,386	262	00	00	2,998,648
LD36061386.las	2,867,124	7,109	719	21	2,874,973
LD36061389.las	2,940,802	186	00	00	2,940,988
LD36061392.las	2,962,960	20	00	00	2,962,980
LD36061395.las	2,928,740	14	00	00	2,928,754
LD36061398.las	3,029,453	39	00	00	3,029,492
LD36061401.las	2,828,858	206	00	00	2,829,064
LD36061404.las	3,011,390	11	00	00	3,011,401
LD36061407.las	2,983,020	2,541	213	05	2,985,779
LD36061410.las	2,846,570	37	00	00	2,846,607
LD36061413.las	3,009,800	274	07	01	3,010,082
LD36061416.las	3,010,338	22	00	00	3,010,360
LD36061419.las	2,930,931	47	00	00	2,930,978
LD36061422.las	2,976,455	19	00	00	2,976,474

*C-2 Report on Multiple Discrete Returns (Tiled Data) - continued*

File	First return	Second return	Third return	Other returns	Total points
LD36061425.las	3,038,784	60	00	00	3,038,844
LD36061428.las	2,963,450	07	00	00	2,963,457
LD36061431.las	3,097,119	1,944	335	13	3,099,411
LD36061434.las	2,827,789	16	00	00	2,827,805
LD36061437.las	2,923,716	09	00	00	2,923,725
LD36061440.las	2,601,209	601	37	00	2,601,847
LD36061443.las	2,726,080	10	00	00	2,726,090
LD36091257.las	1,660,636	00	00	00	1,660,636
LD36091260.las	3,006,166	00	00	00	3,006,166
LD36091263.las	2,828,141	226	00	00	2,828,367
LD36091266.las	2,928,069	27	00	00	2,928,096
LD36091269.las	3,015,670	02	00	00	3,015,672
LD36091272.las	2,885,404	00	00	00	2,885,404
LD36091275.las	2,972,412	03	00	00	2,972,415
LD36091278.las	2,983,982	259	00	00	2,984,241
LD36091281.las	3,019,382	24	00	00	3,019,406
LD36091284.las	2,996,230	71	00	00	2,996,301
LD36091287.las	3,029,385	52	00	00	3,029,437
LD36091290.las	2,910,286	117	05	00	2,910,408
LD36091293.las	3,014,293	13	00	00	3,014,306
LD36091296.las	3,050,373	91	04	00	3,050,468
LD36091299.las	2,970,589	61	03	00	2,970,653
LD36091302.las	3,051,696	16	00	00	3,051,712
LD36091305.las	3,049,928	17	00	00	3,049,945
LD36091308.las	3,056,176	10	00	00	3,056,186
LD36091311.las	3,092,354	107	01	00	3,092,462
LD36091314.las	2,802,786	35	00	00	2,802,821
LD36091317.las	2,804,185	33	00	00	2,804,218
LD36091320.las	2,724,995	11	00	00	2,725,006
LD36091323.las	2,559,974	11	00	00	2,559,985
LD36091326.las	2,523,420	17	00	00	2,523,437
LD36091329.las	2,725,197	08	00	00	2,725,205
LD36091332.las	2,523,023	27	00	00	2,523,050
LD36091335.las	2,511,394	61	00	00	2,511,455

*C-2 Report on Multiple Discrete Returns (Tiled Data) - continued*

File	First return	Second return	Third return	Other returns	Total points
LD36091338.las	2,434,486	34	00	00	2,434,520
LD36091341.las	2,422,863	93	00	00	2,422,956
LD36091344.las	2,220,357	1,530	00	00	2,221,887
LD36091347.las	2,401,145	62	00	00	2,401,207
LD36091350.las	2,308,295	36	00	00	2,308,331
LD36091353.las	2,434,427	20,295	3,035	125	2,457,882
LD36091356.las	2,281,163	80	08	00	2,281,251
LD36091359.las	2,425,316	1,474	14	00	2,426,804
LD36091362.las	2,314,404	120	06	00	2,314,530
LD36091365.las	2,570,416	10	00	00	2,570,426
LD36091368.las	2,564,075	10	00	00	2,564,085
LD36091371.las	2,677,718	35	00	00	2,677,753
LD36091374.las	2,494,426	190	09	00	2,494,625
LD36091377.las	2,742,540	51	00	00	2,742,591
LD36091380.las	2,707,255	15	00	00	2,707,270
LD36091383.las	3,045,420	84	00	00	3,045,504
LD36091386.las	2,969,455	45	00	00	2,969,500
LD36091389.las	2,936,886	13	00	00	2,936,899
LD36091392.las	3,043,381	07	00	00	3,043,388
LD36091395.las	3,008,947	15	00	00	3,008,962
LD36091398.las	2,987,472	270	18	00	2,987,760
LD36091401.las	2,931,881	350	00	00	2,932,231
LD36091404.las	3,017,058	19	00	00	3,017,077
LD36091407.las	2,935,580	233	14	00	2,935,827
LD36091410.las	2,906,107	27	00	00	2,906,134
LD36091413.las	2,988,179	18	00	00	2,988,197
LD36091416.las	3,005,426	07	00	00	3,005,433
LD36091419.las	2,923,092	05	00	00	2,923,097
LD36091422.las	2,920,096	05	00	00	2,920,101
LD36091425.las	2,962,387	291	15	00	2,962,693
LD36091428.las	2,877,961	75,112	5,884	61	2,959,018
LD36091431.las	2,971,088	94,073	6,603	38	3,071,802
LD36091434.las	2,875,487	45,433	3,413	38	2,924,371
LD36091437.las	2,957,325	68,584	5,166	46	3,031,121

*C-2 Report on Multiple Discrete Returns (Tiled Data) - continued*

File	First return	Second return	Third return	Other returns	Total points
LD36091440.las	2,881,251	142,488	10,303	81	3,034,123
LD36091443.las	2,875,613	92,918	9,903	222	2,978,656
LD36121257.las	1,576,910	41	00	00	1,576,951
LD36121260.las	2,945,923	02	00	00	2,945,925
LD36121263.las	2,816,842	241	00	00	2,817,083
LD36121266.las	3,150,469	02	00	00	3,150,471
LD36121269.las	3,210,122	01	00	00	3,210,123
LD36121272.las	2,990,028	82	00	00	2,990,110
LD36121275.las	3,002,273	01	00	00	3,002,274
LD36121278.las	3,104,172	43	00	00	3,104,215
LD36121281.las	3,024,881	00	00	00	3,024,881
LD36121284.las	3,030,697	00	00	00	3,030,697
LD36121287.las	3,093,723	01	00	00	3,093,724
LD36121290.las	2,895,162	09	00	00	2,895,171
LD36121293.las	2,971,715	386	46	01	2,972,148
LD36121296.las	3,011,076	334	18	01	3,011,429
LD36121299.las	3,004,244	06	00	00	3,004,250
LD36121302.las	2,940,983	08	00	00	2,940,991
LD36121305.las	3,020,963	08	00	00	3,020,971
LD36121308.las	2,969,824	06	00	00	2,969,830
LD36121311.las	2,921,958	06	00	00	2,921,964
LD36121314.las	2,773,879	09	00	00	2,773,888
LD36121317.las	2,951,931	09	00	00	2,951,940
LD36121320.las	2,818,005	08	00	00	2,818,013
LD36121323.las	2,825,895	32	00	00	2,825,927
LD36121326.las	2,813,251	07	00	00	2,813,258
LD36121329.las	2,949,470	22	00	00	2,949,492
LD36121332.las	2,847,884	11	00	00	2,847,895
LD36121335.las	2,916,039	24	00	00	2,916,063
LD36121338.las	2,873,275	40	00	00	2,873,315
LD36121341.las	2,826,917	85	00	00	2,827,002
LD36121344.las	2,778,117	209	00	00	2,778,326
LD36121347.las	2,783,599	12	00	00	2,783,611
LD36121350.las	2,616,411	482	25	00	2,616,918

*C-2 Report on Multiple Discrete Returns (Tiled Data) - continued*

File	First return	Second return	Third return	Other returns	Total points
LD36121353.las	2,518,519	24,493	2,824	84	2,545,920
LD36121356.las	2,312,800	7,495	534	18	2,320,847
LD36121359.las	2,409,387	17,131	542	01	2,427,061
LD36121362.las	2,313,535	133	00	00	2,313,668
LD36121365.las	2,297,191	174	00	00	2,297,365
LD36121368.las	2,230,583	33	00	00	2,230,616
LD36121371.las	2,215,924	44	00	00	2,215,968
LD36121374.las	2,036,325	30	00	00	2,036,355
LD36121377.las	2,110,784	35	00	00	2,110,819
LD36121380.las	2,143,491	11	00	00	2,143,502
LD36121383.las	2,205,993	25	00	00	2,206,018
LD36121386.las	2,127,468	198	00	00	2,127,666
LD36121389.las	2,123,875	19	00	00	2,123,894
LD36121392.las	2,310,673	127	12	00	2,310,812
LD36121395.las	2,280,443	41	00	00	2,280,484
LD36121398.las	2,332,843	638	01	00	2,333,482
LD36121401.las	2,428,231	74	00	00	2,428,305
LD36121404.las	2,379,415	19	00	00	2,379,434
LD36121407.las	2,454,125	13	00	00	2,454,138
LD36121410.las	2,469,552	413	00	00	2,469,965
LD36121413.las	2,598,043	26	00	00	2,598,069
LD36121416.las	2,737,220	78	00	00	2,737,298
LD36121419.las	2,819,643	05	00	00	2,819,648
LD36121422.las	2,934,293	09	00	00	2,934,302
LD36121425.las	2,898,771	63,916	5,952	58	2,968,697
LD36121428.las	2,861,219	53,546	5,497	114	2,920,376
LD36121431.las	2,954,487	395	45	00	2,954,927
LD36121434.las	2,882,868	487	69	00	2,883,424
LD36121437.las	2,940,902	114	21	00	2,941,037
LD36121440.las	2,992,514	413	35	05	2,992,967
LD36121443.las	2,894,668	2,892	340	13	2,897,913
LD36151257.las	1,203,477	00	00	00	1,203,477
LD36151260.las	2,073,132	02	00	00	2,073,134
LD36151263.las	2,012,094	183	10	00	2,012,287

*C-2 Report on Multiple Discrete Returns (Tiled Data) - continued*

File	First return	Second return	Third return	Other returns	Total points
LD36151266.las	2,110,035	00	00	00	2,110,035
LD36151269.las	2,175,056	18	00	00	2,175,074
LD36151272.las	2,166,806	06	00	00	2,166,812
LD36151275.las	2,117,477	05	00	00	2,117,482
LD36151278.las	2,357,426	01	00	00	2,357,427
LD36151281.las	2,368,509	00	00	00	2,368,509
LD36151284.las	2,380,592	07	00	00	2,380,599
LD36151287.las	2,486,323	63	00	00	2,486,386
LD36151290.las	2,536,036	30	00	00	2,536,066
LD36151293.las	2,527,762	752	48	00	2,528,562
LD36151296.las	2,720,287	12	00	00	2,720,299
LD36151299.las	2,959,506	98	00	00	2,959,604
LD36151302.las	2,836,791	06	00	00	2,836,797
LD36151305.las	2,865,982	27	00	00	2,866,009
LD36151308.las	2,909,350	07	00	00	2,909,357
LD36151311.las	2,864,055	09	00	00	2,864,064
LD36151314.las	2,835,693	24	00	00	2,835,717
LD36151317.las	2,880,978	07	00	00	2,880,985
LD36151320.las	2,933,105	15	00	00	2,933,120
LD36151323.las	2,844,917	09	00	00	2,844,926
LD36151326.las	2,927,949	09	00	00	2,927,958
LD36151329.las	2,945,972	10	00	00	2,945,982
LD36151332.las	2,993,430	33	01	00	2,993,464
LD36151335.las	2,871,934	23	00	00	2,871,957
LD36151338.las	2,939,181	19	00	00	2,939,200
LD36151341.las	2,864,301	02	00	00	2,864,303
LD36151344.las	2,921,909	437	56	01	2,922,403
LD36151347.las	2,931,728	13,246	1,469	28	2,946,471
LD36151350.las	2,996,817	718	28	01	2,997,564
LD36151353.las	2,927,346	367	23	00	2,927,736
LD36151356.las	2,920,163	07	00	00	2,920,170
LD36151359.las	3,028,312	01	00	00	3,028,313
LD36151362.las	2,970,277	09	00	00	2,970,286
LD36151365.las	2,977,675	30	00	00	2,977,705



*C-2 Report on Multiple Discrete Returns (Tiled Data) - continued*

File	First return	Second return	Third return	Other returns	Total points
LD36151368.las	2,967,451	64	00	00	2,967,515
LD36151371.las	3,123,648	00	00	00	3,123,648
LD36151374.las	3,065,961	11	00	00	3,065,972
LD36151377.las	3,170,898	138	15	00	3,171,051
LD36151380.las	2,792,842	07	00	00	2,792,849
LD36151383.las	2,897,019	14	00	00	2,897,033
LD36151386.las	2,852,858	06	00	00	2,852,864
LD36151389.las	2,665,486	8,683	1,041	23	2,675,233
LD36151392.las	2,802,716	13	00	00	2,802,729
LD36151395.las	2,654,719	09	00	00	2,654,728
LD36151398.las	2,545,432	117	00	00	2,545,549
LD36151401.las	2,509,936	187	00	00	2,510,123
LD36151404.las	2,510,409	09	00	00	2,510,418
LD36151407.las	2,452,126	47	01	00	2,452,174
LD36151410.las	2,355,141	08	00	00	2,355,149
LD36151413.las	2,395,814	16	00	00	2,395,830
LD36151416.las	2,621,673	08	00	00	2,621,681
LD36151419.las	2,389,698	155	09	00	2,389,862
LD36151422.las	2,461,398	48,110	3,409	28	2,512,945
LD36151425.las	2,523,330	102,016	9,481	71	2,634,898
LD36151428.las	2,516,220	1,878	194	04	2,518,296
LD36151431.las	2,702,752	16	00	00	2,702,768
LD36151434.las	2,607,033	38	00	00	2,607,071
LD36151437.las	2,784,895	08	00	00	2,784,903
LD36151440.las	2,805,321	46	00	00	2,805,367
LD36151443.las	2,766,059	235	05	00	2,766,299
LD36181257.las	1,688,503	147	07	00	1,688,657
LD36181260.las	2,988,128	00	00	00	2,988,128
LD36181263.las	2,772,164	00	00	00	2,772,164
LD36181266.las	2,870,246	00	00	00	2,870,246
LD36181269.las	2,615,548	00	00	00	2,615,548
LD36181272.las	2,549,865	00	00	00	2,549,865
LD36181275.las	2,534,746	2,096	191	03	2,537,036
LD36181278.las	2,610,277	26	00	00	2,610,303

## *C-2 Report on Multiple Discrete Returns (Tiled Data) - continued*

File	First return	Second return	Third return	Other returns	Total points
LD36181281.las	2,380,716	09	00	00	2,380,725
LD36181284.las	2,423,535	17	00	00	2,423,552
LD36181287.las	2,390,225	102	00	00	2,390,327
LD36181290.las	2,349,151	18	00	00	2,349,169
LD36181293.las	2,157,361	101	00	00	2,157,462
LD36181296.las	2,558,065	23	00	00	2,558,088
LD36181299.las	2,221,133	10	00	00	2,221,143
LD36181302.las	2,406,979	15	00	00	2,406,994
LD36181305.las	2,365,685	08	00	00	2,365,693
LD36181308.las	2,474,951	07	00	00	2,474,958
LD36181311.las	2,437,566	05	00	00	2,437,571
LD36181314.las	2,605,079	06	00	00	2,605,085
LD36181317.las	2,559,576	05	00	00	2,559,581
LD36181320.las	2,668,789	05	00	00	2,668,794
LD36181323.las	2,629,373	11	00	00	2,629,384
LD36181326.las	2,785,480	16	00	00	2,785,496
LD36181329.las	2,939,367	4,770	473	14	2,944,624
LD36181332.las	3,163,462	06	00	00	3,163,468
LD36181335.las	2,906,602	09	00	00	2,906,611
LD36181338.las	3,032,193	22	00	00	3,032,215
LD36181341.las	2,919,788	380	31	01	2,920,200
LD36181344.las	2,942,050	375	03	00	2,942,428
LD36181347.las	2,990,819	6,233	505	03	2,997,560
LD36181350.las	2,983,555	266	00	00	2,983,821
LD36181353.las	2,924,131	03	00	00	2,924,134
LD36181356.las	3,016,079	00	00	00	3,016,079
LD36181359.las	3,055,265	02	00	00	3,055,267
LD36181362.las	2,873,521	57	00	00	2,873,578
LD36181365.las	2,913,088	04	00	00	2,913,092
LD36181368.las	2,947,169	00	00	00	2,947,169
LD36181371.las	3,012,579	38	01	00	3,012,618
LD36181374.las	3,037,725	30	00	00	3,037,755
LD36181377.las	3,037,427	294	23	00	3,037,744
LD36181380.las	2,830,802	147	00	00	2,830,949

*C-2 Report on Multiple Discrete Returns (Tiled Data) - continued*

File	First return	Second return	Third return	Other returns	Total points
LD36181383.las	2,976,034	67	00	00	2,976,101
LD36181386.las	3,015,389	09	00	00	3,015,398
LD36181389.las	2,857,723	09	00	00	2,857,732
LD36181392.las	2,999,251	01	00	00	2,999,252
LD36181395.las	2,999,668	01	00	00	2,999,669
LD36181398.las	2,958,891	31	00	00	2,958,922
LD36181401.las	2,951,474	15	00	00	2,951,489
LD36181404.las	2,912,873	1,861	152	00	2,914,886
LD36181407.las	2,999,298	47	06	00	2,999,351
LD36181410.las	2,825,269	11	00	00	2,825,280
LD36181413.las	2,730,342	23,778	3,236	122	2,757,478
LD36181416.las	2,632,280	33	00	00	2,632,313
LD36181419.las	2,586,489	28,114	2,138	16	2,616,757
LD36181422.las	2,475,901	110,066	7,844	64	2,593,875
LD36181425.las	2,424,417	7,316	483	00	2,432,216
LD36181428.las	2,282,529	16	00	00	2,282,545
LD36181431.las	2,378,570	11	00	00	2,378,581
LD36181434.las	2,200,484	02	00	00	2,200,486
LD36181437.las	2,167,125	03	00	00	2,167,128
LD36181440.las	2,141,615	112	01	00	2,141,728
LD36181443.las	2,262,549	31	00	00	2,262,580
LD36211257.las	1,559,213	00	00	00	1,559,213
LD36211260.las	2,934,370	00	00	00	2,934,370
LD36211263.las	2,882,559	02	00	00	2,882,561
LD36211266.las	2,987,585	00	00	00	2,987,585
LD36211269.las	2,788,966	01	00	00	2,788,967
LD36211272.las	2,944,503	08	00	00	2,944,511
LD36211275.las	2,844,635	00	00	00	2,844,635
LD36211278.las	2,846,922	19	00	00	2,846,941
LD36211281.las	2,889,113	22	00	00	2,889,135
LD36211284.las	2,816,119	00	00	00	2,816,119
LD36211287.las	2,814,538	62	00	00	2,814,600
LD36211290.las	2,949,185	37	00	00	2,949,222
LD36211293.las	2,691,801	17	00	00	2,691,818

*C-2 Report on Multiple Discrete Returns (Tiled Data) - continued*

File	First return	Second return	Third return	Other returns	Total points
LD36211296.las	2,828,010	64	00	00	2,828,074
LD36211299.las	2,412,793	04	00	00	2,412,797
LD36211302.las	2,562,160	02	00	00	2,562,162
LD36211305.las	2,412,192	08	00	00	2,412,200
LD36211308.las	2,369,713	03	00	00	2,369,716
LD36211311.las	2,173,650	10	00	00	2,173,660
LD36211314.las	2,286,553	11	00	00	2,286,564
LD36211317.las	2,252,221	08	00	00	2,252,229
LD36211320.las	2,124,341	02	00	00	2,124,343
LD36211323.las	2,032,337	00	00	00	2,032,337
LD36211326.las	2,084,424	18	00	00	2,084,442
LD36211329.las	2,129,506	01	00	00	2,129,507
LD36211332.las	2,038,021	05	00	00	2,038,026
LD36211335.las	2,060,108	27	00	00	2,060,135
LD36211338.las	2,170,581	287	21	00	2,170,889
LD36211341.las	2,302,582	20,629	1,749	31	2,324,991
LD36211344.las	2,302,871	4,216	145	01	2,307,233
LD36211347.las	2,493,136	18	00	00	2,493,154
LD36211350.las	2,453,937	01	00	00	2,453,938
LD36211353.las	2,491,240	06	00	00	2,491,246
LD36211356.las	2,654,969	26	00	00	2,654,995
LD36211359.las	2,773,031	15	00	00	2,773,046
LD36211362.las	2,777,256	254	00	00	2,777,510
LD36211365.las	2,828,573	05	00	00	2,828,578
LD36211368.las	3,108,866	10	00	00	3,108,876
LD36211371.las	3,048,297	26	00	00	3,048,323
LD36211374.las	3,090,009	26	00	00	3,090,035
LD36211377.las	3,156,461	02	00	00	3,156,463
LD36211380.las	2,980,232	186	00	00	2,980,418
LD36211383.las	3,098,462	41	03	00	3,098,506
LD36211386.las	3,119,435	17,540	2,198	66	3,139,239
LD36211389.las	2,956,258	306	14	00	2,956,578
LD36211392.las	3,013,442	04	00	00	3,013,446
LD36211395.las	3,216,907	06	00	00	3,216,913

*C-2 Report on Multiple Discrete Returns (Tiled Data) - continued*

File	First return	Second return	Third return	Other returns	Total points
LD36211398.las	3,034,829	282	00	00	3,035,111
LD36211401.las	3,156,913	3,060	353	09	3,160,335
LD36211404.las	3,101,742	672	64	00	3,102,478
LD36211407.las	3,146,467	131	05	00	3,146,603
LD36211410.las	3,040,746	184	05	01	3,040,936
LD36211413.las	3,117,095	1,116	156	05	3,118,372
LD36211416.las	3,099,626	13,507	1,253	09	3,114,395
LD36211419.las	3,109,710	127,215	8,795	41	3,245,761
LD36211422.las	3,230,716	1,619	143	01	3,232,479
LD36211425.las	3,295,515	242	00	00	3,295,757
LD36211428.las	3,007,187	274	00	00	3,007,461
LD36211431.las	3,341,903	907	00	00	3,342,810
LD36211434.las	3,218,675	226	00	00	3,218,901
LD36211437.las	3,275,104	178	01	00	3,275,283
LD36211440.las	3,189,134	24	00	00	3,189,158
LD36211443.las	3,196,457	835	94	00	3,197,386
LD36241257.las	1,513,130	00	00	00	1,513,130
LD36241260.las	3,041,097	00	00	00	3,041,097
LD36241263.las	2,978,916	07	00	00	2,978,923
LD36241266.las	3,045,341	00	00	00	3,045,341
LD36241269.las	3,011,195	00	00	00	3,011,195
LD36241272.las	3,128,225	03	00	00	3,128,228
LD36241275.las	3,077,728	09	00	00	3,077,737
LD36241278.las	3,071,096	264	00	00	3,071,360
LD36241281.las	3,071,612	97	00	00	3,071,709
LD36241284.las	3,132,594	13	00	00	3,132,607
LD36241287.las	3,048,092	106	00	00	3,048,198
LD36241290.las	3,146,080	46	00	00	3,146,126
LD36241293.las	3,081,669	08	00	00	3,081,677
LD36241296.las	3,233,728	04	00	00	3,233,732
LD36241299.las	3,033,022	26	00	00	3,033,048
LD36241302.las	3,141,084	02	00	00	3,141,086
LD36241305.las	3,244,401	4,120	143	02	3,248,666
LD36241308.las	3,010,353	00	00	00	3,010,353

*C-2 Report on Multiple Discrete Returns (Tiled Data) - continued*

File	First return	Second return	Third return	Other returns	Total points
LD36241311.las	3,170,310	03	00	00	3,170,313
LD36241314.las	3,247,252	72	00	00	3,247,324
LD36241317.las	3,221,935	64	00	00	3,221,999
LD36241320.las	3,209,579	08	00	00	3,209,587
LD36241323.las	3,256,446	14	00	00	3,256,460
LD36241326.las	3,256,365	23	00	00	3,256,388
LD36241329.las	3,052,295	12	00	00	3,052,307
LD36241332.las	2,985,205	00	00	00	2,985,205
LD36241335.las	2,917,462	104	05	00	2,917,571
LD36241338.las	2,776,616	5,510	390	02	2,782,518
LD36241341.las	2,877,518	35,441	1,379	07	2,914,345
LD36241344.las	2,853,170	01	00	00	2,853,171
LD36241347.las	2,909,448	01	00	00	2,909,449
LD36241350.las	2,771,969	01	00	00	2,771,970
LD36241353.las	2,717,158	00	00	00	2,717,158
LD36241356.las	2,758,187	00	00	00	2,758,187
LD36241359.las	2,616,941	00	00	00	2,616,941
LD36241362.las	2,866,196	04	00	00	2,866,200
LD36241365.las	2,603,857	25	00	00	2,603,882
LD36241368.las	2,681,262	08	00	00	2,681,270
LD36241371.las	2,771,154	03	00	00	2,771,157
LD36241374.las	2,736,469	00	00	00	2,736,469
LD36241377.las	2,804,133	54	00	00	2,804,187
LD36241380.las	2,753,813	114	00	00	2,753,927
LD36241383.las	2,892,629	02	00	00	2,892,631
LD36241386.las	2,910,139	03	00	00	2,910,142
LD36241389.las	2,797,951	02	00	00	2,797,953
LD36241392.las	2,960,907	04	00	00	2,960,911
LD36241395.las	3,237,223	66	01	00	3,237,290
LD36241398.las	3,117,775	683	67	03	3,118,528
LD36241401.las	3,285,164	742	76	01	3,285,983
LD36241404.las	3,121,900	01	00	00	3,121,901
LD36241407.las	3,061,882	206	12	00	3,062,100
LD36241410.las	3,075,740	03	00	00	3,075,743

*C-2 Report on Multiple Discrete Returns (Tiled Data) - continued*

File	First return	Second return	Third return	Other returns	Total points
LD36241413.las	3,134,013	1,658	125	01	3,135,797
LD36241416.las	3,095,775	14,481	1,373	19	3,111,648
LD36241419.las	3,089,948	57,233	4,250	27	3,151,458
LD36241422.las	3,190,721	153	00	00	3,190,874
LD36241425.las	3,203,184	03	00	00	3,203,187
LD36241428.las	3,041,661	03	00	00	3,041,664
LD36241431.las	3,149,876	05	00	00	3,149,881
LD36241434.las	3,096,524	194	00	00	3,096,718
LD36241437.las	3,126,780	114	04	00	3,126,898
LD36241440.las	2,993,958	02	00	00	2,993,960
LD36241443.las	3,141,801	33	00	00	3,141,834
LD36271257.las	1,289,632	06	00	00	1,289,638
LD36271260.las	2,802,552	14	00	00	2,802,566
LD36271263.las	2,771,192	03	00	00	2,771,195
LD36271266.las	2,837,603	00	00	00	2,837,603
LD36271269.las	2,974,954	00	00	00	2,974,954
LD36271272.las	2,963,248	03	00	00	2,963,251
LD36271275.las	3,071,193	391	00	00	3,071,584
LD36271278.las	3,246,086	71	00	00	3,246,157
LD36271281.las	3,211,794	03	00	00	3,211,797
LD36271284.las	3,284,107	12	00	00	3,284,119
LD36271287.las	3,213,144	185	00	00	3,213,329
LD36271290.las	3,333,226	15	00	00	3,333,241
LD36271293.las	3,091,812	05	00	00	3,091,817
LD36271296.las	3,250,100	02	00	00	3,250,102
LD36271299.las	3,126,985	133	00	00	3,127,118
LD36271302.las	3,061,336	02	00	00	3,061,338
LD36271305.las	3,182,675	01	00	00	3,182,676
LD36271308.las	2,908,571	09	00	00	2,908,580
LD36271311.las	3,234,249	12	00	00	3,234,261
LD36271314.las	2,972,463	24	00	00	2,972,487
LD36271317.las	3,123,827	03	00	00	3,123,830
LD36271320.las	2,981,688	00	00	00	2,981,688
LD36271323.las	3,004,065	14	00	00	3,004,079

*C-2 Report on Multiple Discrete Returns (Tiled Data) - continued*

File	First return	Second return	Third return	Other returns	Total points
LD36271326.las	3,051,535	08	00	00	3,051,543
LD36271329.las	3,073,370	06	00	00	3,073,376
LD36271332.las	2,997,481	2,438	344	12	3,000,275
LD36271335.las	3,049,201	3,684	596	28	3,053,509
LD36271338.las	2,953,842	33,750	714	01	2,988,307
LD36271341.las	2,963,934	10,472	230	00	2,974,636
LD36271344.las	3,038,834	00	00	00	3,038,834
LD36271347.las	3,076,264	00	00	00	3,076,264
LD36271350.las	3,153,588	05	00	00	3,153,593
LD36271353.las	3,070,765	01	00	00	3,070,766
LD36271356.las	3,061,643	03	00	00	3,061,646
LD36271359.las	2,803,110	13	00	00	2,803,123
LD36271362.las	2,884,419	17	00	00	2,884,436
LD36271365.las	2,607,133	00	00	00	2,607,133
LD36271368.las	2,620,064	06	00	00	2,620,070
LD36271371.las	2,588,903	843	146	02	2,589,894
LD36271374.las	2,409,488	85	00	00	2,409,573
LD36271377.las	2,366,633	36	00	00	2,366,669
LD36271380.las	2,247,143	13	00	00	2,247,156
LD36271383.las	2,175,985	14	00	00	2,175,999
LD36271386.las	2,174,048	01	00	00	2,174,049
LD36271389.las	2,008,546	34	00	00	2,008,580
LD36271392.las	2,048,163	02	00	00	2,048,165
LD36271395.las	2,187,910	02	00	00	2,187,912
LD36271398.las	2,168,909	03	00	00	2,168,912
LD36271401.las	2,115,545	03	00	00	2,115,548
LD36271404.las	2,154,287	12	00	00	2,154,299
LD36271407.las	2,253,193	4,907	615	16	2,258,731
LD36271410.las	2,323,473	8,435	1,022	20	2,332,950
LD36271413.las	2,427,392	30,075	2,419	23	2,459,909
LD36271416.las	2,458,881	205	15	00	2,459,101
LD36271419.las	2,574,026	12	01	00	2,574,039
LD36271422.las	2,638,803	17	00	00	2,638,820
LD36271425.las	2,855,408	00	00	00	2,855,408



*C-2 Report on Multiple Discrete Returns (Tiled Data) - continued*

File	First return	Second return	Third return	Other returns	Total points
LD36271428.las	2,782,605	04	00	00	2,782,609
LD36271431.las	2,901,445	70	00	00	2,901,515
LD36271434.las	3,030,688	49	00	00	3,030,737
LD36271437.las	3,005,629	02	00	00	3,005,631
LD36271440.las	2,932,032	189	01	00	2,932,222
LD36271443.las	3,078,874	01	00	00	3,078,875
LD36301257.las	1,006,900	01	00	00	1,006,901
LD36301260.las	2,288,407	00	00	00	2,288,407
LD36301263.las	2,310,861	00	00	00	2,310,861
LD36301266.las	2,204,627	20	00	00	2,204,647
LD36301269.las	2,105,250	15	01	00	2,105,266
LD36301272.las	1,962,732	00	00	00	1,962,732
LD36301275.las	2,036,214	03	00	00	2,036,217
LD36301278.las	2,011,440	08	00	00	2,011,448
LD36301281.las	2,103,320	39	00	00	2,103,359
LD36301284.las	2,052,418	04	01	00	2,052,423
LD36301287.las	2,233,578	136	00	00	2,233,714
LD36301290.las	2,320,416	30	00	00	2,320,446
LD36301293.las	2,359,070	02	00	00	2,359,072
LD36301296.las	2,475,613	01	00	00	2,475,614
LD36301299.las	2,440,004	375	00	00	2,440,379
LD36301302.las	2,561,313	74	00	00	2,561,387
LD36301305.las	2,544,727	274	02	00	2,545,003
LD36301308.las	2,730,279	02	00	00	2,730,281
LD36301311.las	2,889,304	09	00	00	2,889,313
LD36301314.las	2,791,082	00	00	00	2,791,082
LD36301317.las	3,033,327	25	00	00	3,033,352
LD36301320.las	2,809,991	65	00	00	2,810,056
LD36301323.las	3,074,833	51	00	00	3,074,884
LD36301326.las	2,926,463	00	00	00	2,926,463
LD36301329.las	3,014,029	212	02	00	3,014,243
LD36301332.las	3,027,649	8,077	419	04	3,036,149
LD36301335.las	3,140,850	41,815	2,599	22	3,185,286
LD36301338.las	3,188,690	5,851	409	03	3,194,953

*C-2 Report on Multiple Discrete Returns (Tiled Data) - continued*

File	First return	Second return	Third return	Other returns	Total points
LD36301341.las	3,081,434	00	00	00	3,081,434
LD36301344.las	3,182,993	00	00	00	3,182,993
LD36301347.las	2,960,377	209	00	00	2,960,586
LD36301350.las	3,226,116	219	00	00	3,226,335
LD36301353.las	3,153,167	43	00	00	3,153,210
LD36301356.las	3,123,612	00	00	00	3,123,612
LD36301359.las	3,100,759	06	00	00	3,100,765
LD36301362.las	3,240,090	1,283	149	03	3,241,525
LD36301365.las	3,040,869	4,822	537	18	3,046,246
LD36301368.las	3,195,751	309	00	00	3,196,060
LD36301371.las	3,316,976	4,558	428	08	3,321,970
LD36301374.las	3,273,738	02	00	00	3,273,740
LD36301377.las	3,316,473	42	00	00	3,316,515
LD36301380.las	3,236,995	1,149	03	00	3,238,147
LD36301383.las	3,117,597	08	00	00	3,117,605
LD36301386.las	3,234,990	01	00	00	3,234,991
LD36301389.las	3,047,985	90	01	00	3,048,076
LD36301392.las	3,076,499	00	00	00	3,076,499
LD36301395.las	3,203,432	01	00	00	3,203,433
LD36301398.las	2,966,668	01	00	00	2,966,669
LD36301401.las	2,710,187	1,753	116	00	2,712,056
LD36301404.las	2,873,673	76,795	6,402	78	2,956,948
LD36301407.las	2,638,772	60,862	5,220	52	2,704,906
LD36301410.las	2,800,997	44,625	3,169	13	2,848,804
LD36301413.las	2,903,568	46,303	3,578	19	2,953,468
LD36301416.las	2,612,151	264	09	00	2,612,424
LD36301419.las	2,767,602	13	00	00	2,767,615
LD36301422.las	2,651,282	04	00	00	2,651,286
LD36301425.las	2,869,827	437	24	00	2,870,288
LD36301428.las	2,543,152	111	01	00	2,543,264
LD36301431.las	2,589,908	249	34	02	2,590,193
LD36301434.las	2,597,400	02	00	00	2,597,402
LD36301437.las	2,602,897	06	00	00	2,602,903
LD36301440.las	2,623,513	65	00	00	2,623,578

## *C-2 Report on Multiple Discrete Returns (Tiled Data) - continued*

File	First return	Second return	Third return	Other returns	Total points
LD36301443.las	2,819,359	164	02	00	2,819,525
LD36331257.las	1,241,553	04	00	00	1,241,557
LD36331260.las	3,237,170	01	00	00	3,237,171
LD36331263.las	3,348,941	00	00	00	3,348,941
LD36331266.las	3,416,100	08	00	00	3,416,108
LD36331269.las	3,382,881	02	00	00	3,382,883
LD36331272.las	3,452,748	01	00	00	3,452,749
LD36331275.las	3,314,245	06	00	00	3,314,251
LD36331278.las	3,237,454	05	00	00	3,237,459
LD36331281.las	3,242,199	12	00	00	3,242,211
LD36331284.las	2,870,851	15	00	00	2,870,866
LD36331287.las	3,070,615	20	00	00	3,070,635
LD36331290.las	2,940,398	06	00	00	2,940,404
LD36331293.las	2,951,125	01	00	00	2,951,126
LD36331296.las	2,859,972	02	00	00	2,859,974
LD36331299.las	2,562,508	33	00	00	2,562,541
LD36331302.las	2,734,429	450	44	02	2,734,925
LD36331305.las	2,485,247	72	00	00	2,485,319
LD36331308.las	2,862,394	03	00	00	2,862,397
LD36331311.las	2,533,223	41	00	00	2,533,264
LD36331314.las	2,588,381	04	00	00	2,588,385
LD36331317.las	2,623,716	42	00	00	2,623,758
LD36331320.las	2,614,828	341	18	00	2,615,187
LD36331323.las	2,984,576	438	05	00	2,985,019
LD36331326.las	2,700,279	548	30	00	2,700,857
LD36331329.las	2,744,519	62,490	3,686	16	2,810,711
LD36331332.las	2,902,384	35,376	2,020	18	2,939,798
LD36331335.las	3,019,133	2,513	135	00	3,021,781
LD36331338.las	3,098,202	18	00	00	3,098,220
LD36331341.las	3,078,099	240	00	00	3,078,339
LD36331344.las	3,425,297	1,414	127	02	3,426,840
LD36331347.las	3,155,212	42	00	00	3,155,254
LD36331350.las	3,420,988	18,641	1,795	28	3,441,452
LD36331353.las	3,288,625	00	00	00	3,288,625

*C-2 Report on Multiple Discrete Returns (Tiled Data) - continued*

File	First return	Second return	Third return	Other returns	Total points
LD36331356.las	3,293,874	117	03	00	3,293,994
LD36331359.las	3,164,882	60	06	00	3,164,948
LD36331362.las	3,235,315	292	00	00	3,235,607
LD36331365.las	3,079,853	405	10	00	3,080,268
LD36331368.las	3,207,136	186	00	00	3,207,322
LD36331371.las	3,268,865	104	00	00	3,268,969
LD36331374.las	3,251,311	89	09	01	3,251,410
LD36331377.las	3,162,162	79	00	00	3,162,241
LD36331380.las	3,119,403	292	07	00	3,119,702
LD36331383.las	3,154,724	198	00	00	3,154,922
LD36331386.las	3,024,036	00	00	00	3,024,036
LD36331389.las	3,002,016	63	04	00	3,002,083
LD36331392.las	2,905,246	06	00	00	2,905,252
LD36331395.las	3,090,884	174	03	00	3,091,061
LD36331398.las	2,988,726	165	10	00	2,988,901
LD36331401.las	2,838,051	21,054	2,580	36	2,861,721
LD36331404.las	3,100,674	71,467	6,772	91	3,179,004
LD36331407.las	2,959,442	2,310	176	08	2,961,936
LD36331410.las	3,118,301	12,245	839	09	3,131,394
LD36331413.las	3,059,882	04	00	00	3,059,886
LD36331416.las	2,916,812	06	00	00	2,916,818
LD36331419.las	3,206,107	50	00	00	3,206,157
LD36331422.las	2,893,478	10	00	00	2,893,488
LD36331425.las	2,872,824	1,604	151	06	2,874,585
LD36331428.las	2,784,014	52	00	00	2,784,066
LD36331431.las	2,559,890	04	00	00	2,559,894
LD36331434.las	2,530,937	24	00	00	2,530,961
LD36331437.las	2,474,533	40	00	00	2,474,573
LD36331440.las	2,400,820	143	07	01	2,400,971
LD36331443.las	2,298,928	06	00	00	2,298,934
LD36361257.las	1,174,144	00	00	00	1,174,144
LD36361260.las	3,167,461	06	00	00	3,167,467
LD36361263.las	3,276,859	00	00	00	3,276,859
LD36361266.las	3,113,586	00	00	00	3,113,586

*C-2 Report on Multiple Discrete Returns (Tiled Data) - continued*

File	First return	Second return	Third return	Other returns	Total points
LD36361269.las	3,281,694	01	00	00	3,281,695
LD36361272.las	3,219,696	01	00	00	3,219,697
LD36361275.las	3,146,007	01	00	00	3,146,008
LD36361278.las	3,208,756	10	00	00	3,208,766
LD36361281.las	3,217,412	10	00	00	3,217,422
LD36361284.las	3,164,282	01	00	00	3,164,283
LD36361287.las	3,207,740	02	00	00	3,207,742
LD36361290.las	3,118,944	09	00	00	3,118,953
LD36361293.las	3,037,906	16	00	00	3,037,922
LD36361296.las	3,066,298	20	00	00	3,066,318
LD36361299.las	2,975,735	11	00	00	2,975,746
LD36361302.las	2,992,725	17	00	00	2,992,742
LD36361305.las	2,904,977	12	00	00	2,904,989
LD36361308.las	2,950,492	53	00	00	2,950,545
LD36361311.las	2,787,631	173	23	00	2,787,827
LD36361314.las	2,652,016	04	00	00	2,652,020
LD36361317.las	2,527,915	08	00	00	2,527,923
LD36361320.las	2,542,429	182	04	00	2,542,615
LD36361323.las	2,437,249	816	01	00	2,438,066
LD36361326.las	2,408,184	21,376	936	12	2,430,508
LD36361329.las	2,267,865	6,612	408	06	2,274,891
LD36361332.las	2,243,056	194	19	00	2,243,269
LD36361335.las	2,208,096	195	19	00	2,208,310
LD36361338.las	2,164,157	06	00	00	2,164,163
LD36361341.las	2,128,435	00	00	00	2,128,435
LD36361344.las	2,166,172	00	00	00	2,166,172
LD36361347.las	2,000,209	124	04	00	2,000,337
LD36361350.las	2,156,885	118	09	00	2,157,012
LD36361353.las	2,077,372	25	00	00	2,077,397
LD36361356.las	2,211,324	26	00	00	2,211,350
LD36361359.las	2,300,453	03	00	00	2,300,456
LD36361362.las	2,320,388	28	00	00	2,320,416
LD36361365.las	2,371,866	07	00	00	2,371,873
LD36361368.las	2,574,432	11	00	00	2,574,443

*C-2 Report on Multiple Discrete Returns (Tiled Data) - continued*

File	First return	Second return	Third return	Other returns	Total points
LD36361371.las	2,435,555	03	00	00	2,435,558
LD36361374.las	2,716,152	80	00	00	2,716,232
LD36361377.las	2,749,264	80	00	00	2,749,344
LD36361380.las	2,688,919	88	00	00	2,689,007
LD36361383.las	2,832,670	28	00	00	2,832,698
LD36361386.las	2,753,769	05	00	00	2,753,774
LD36361389.las	2,799,920	06	00	00	2,799,926
LD36361392.las	2,806,215	184	18	00	2,806,417
LD36361395.las	2,886,717	20	00	00	2,886,737
LD36361398.las	2,778,843	107,966	10,716	131	2,897,656
LD36361401.las	2,785,644	47,878	5,654	112	2,839,288
LD36361404.las	2,936,057	50	06	00	2,936,113
LD36361407.las	2,859,638	35	01	00	2,859,674
LD36361410.las	2,928,812	333	03	00	2,929,148
LD36361413.las	2,872,082	21	00	00	2,872,103
LD36361416.las	2,877,753	15	00	00	2,877,768
LD36361419.las	2,977,140	02	00	00	2,977,142
LD36361422.las	2,947,767	172	08	00	2,947,947
LD36361425.las	2,887,929	320	22	01	2,888,272
LD36361428.las	3,040,941	104	00	00	3,041,045
LD36361431.las	2,841,710	23	00	00	2,841,733
LD36361434.las	2,931,483	22	00	00	2,931,505
LD36361437.las	2,953,793	14	00	00	2,953,807
LD36361440.las	2,935,081	46	00	00	2,935,127
LD36361443.las	3,032,195	20	00	00	3,032,215
LD36391257.las	779,617	00	00	00	779,617
LD36391260.las	2,633,712	01	00	00	2,633,713
LD36391263.las	2,778,099	00	00	00	2,778,099
LD36391266.las	2,587,624	00	00	00	2,587,624
LD36391269.las	2,838,755	03	00	00	2,838,758
LD36391272.las	2,728,964	04	00	00	2,728,968
LD36391275.las	2,764,573	08	00	00	2,764,581
LD36391278.las	2,741,548	06	00	00	2,741,554
LD36391281.las	2,767,215	21	00	00	2,767,236

*C-2 Report on Multiple Discrete Returns (Tiled Data) - continued*

File	First return	Second return	Third return	Other returns	Total points
LD36391284.las	2,872,533	02	00	00	2,872,535
LD36391287.las	2,845,712	07	00	00	2,845,719
LD36391290.las	2,819,950	02	00	00	2,819,952
LD36391293.las	2,696,156	05	00	00	2,696,161
LD36391296.las	2,802,096	09	00	00	2,802,105
LD36391299.las	2,988,873	381	00	00	2,989,254
LD36391302.las	2,727,145	7,094	391	08	2,734,638
LD36391305.las	2,912,686	08	00	00	2,912,694
LD36391308.las	2,815,123	06	00	00	2,815,129
LD36391311.las	2,835,674	03	00	00	2,835,677
LD36391314.las	2,871,948	00	00	00	2,871,948
LD36391317.las	2,834,431	02	00	00	2,834,433
LD36391320.las	2,875,570	53	00	00	2,875,623
LD36391323.las	2,769,703	907	83	01	2,770,694
LD36391326.las	2,990,495	4,382	81	00	2,994,958
LD36391329.las	2,861,460	91	00	00	2,861,551
LD36391332.las	2,852,372	19	00	00	2,852,391
LD36391335.las	2,948,663	00	00	00	2,948,663
LD36391338.las	2,811,324	00	00	00	2,811,324
LD36391341.las	2,762,293	00	00	00	2,762,293
LD36391344.las	2,645,576	04	00	00	2,645,580
LD36391347.las	2,550,925	25	00	00	2,550,950
LD36391350.las	2,564,733	05	00	00	2,564,738
LD36391353.las	2,406,434	07	00	00	2,406,441
LD36391356.las	2,404,820	04	00	00	2,404,824
LD36391359.las	2,559,721	06	00	00	2,559,727
LD36391362.las	2,334,353	03	00	00	2,334,356
LD36391365.las	2,315,851	03	00	00	2,315,854
LD36391368.las	2,321,519	03	00	00	2,321,522
LD36391371.las	2,031,339	05	00	00	2,031,344
LD36391374.las	2,446,513	06	00	00	2,446,519
LD36391377.las	2,214,398	11	00	00	2,214,409
LD36391380.las	2,079,458	06	00	00	2,079,464
LD36391383.las	2,272,139	26	00	00	2,272,165

*C-2 Report on Multiple Discrete Returns (Tiled Data) - continued*

File	First return	Second return	Third return	Other returns	Total points
LD36391386.las	2,384,955	04	00	00	2,384,959
LD36391389.las	2,350,585	175	01	00	2,350,761
LD36391392.las	2,553,545	43,688	4,271	52	2,601,556
LD36391395.las	2,660,043	80,461	6,398	57	2,746,959
LD36391398.las	2,507,613	36,009	3,762	50	2,547,434
LD36391401.las	2,649,200	97	00	00	2,649,297
LD36391404.las	2,794,350	35	00	00	2,794,385
LD36391407.las	2,835,911	35	00	00	2,835,946
LD36391410.las	2,993,638	09	00	00	2,993,647
LD36391413.las	3,057,612	20	00	00	3,057,632
LD36391416.las	2,930,463	04	00	00	2,930,467
LD36391419.las	2,980,214	40	00	00	2,980,254
LD36391422.las	2,976,190	75	00	00	2,976,265
LD36391425.las	2,965,680	17	00	00	2,965,697
LD36391428.las	2,958,924	06	00	00	2,958,930
LD36391431.las	2,864,971	22	00	00	2,864,993
LD36391434.las	2,872,905	44	00	00	2,872,949
LD36391437.las	2,876,301	169	00	00	2,876,470
LD36391440.las	2,856,406	274	26	00	2,856,706
LD36391443.las	2,931,541	16	00	00	2,931,557
LD36421257.las	653,203	00	00	00	653,203
LD36421260.las	2,294,499	00	00	00	2,294,499
LD36421263.las	2,163,828	01	00	00	2,163,829
LD36421266.las	2,208,118	03	00	00	2,208,121
LD36421269.las	2,269,407	01	00	00	2,269,408
LD36421272.las	2,219,589	04	00	00	2,219,593
LD36421275.las	2,400,654	14	00	00	2,400,668
LD36421278.las	2,415,948	09	00	00	2,415,957
LD36421281.las	2,482,812	01	00	00	2,482,813
LD36421284.las	2,469,834	03	00	00	2,469,837
LD36421287.las	2,508,281	15	00	00	2,508,296
LD36421290.las	2,628,077	10	00	00	2,628,087
LD36421293.las	2,689,431	10	00	00	2,689,441
LD36421296.las	2,880,265	08	00	00	2,880,273



## *C-2 Report on Multiple Discrete Returns (Tiled Data) - continued*

File	First return	Second return	Third return	Other returns	Total points
LD36421299.las	2,993,727	276	00	00	2,994,003
LD36421302.las	2,807,286	16	00	00	2,807,302
LD36421305.las	2,948,685	43	00	00	2,948,728
LD36421308.las	2,859,373	08	00	00	2,859,381
LD36421311.las	2,822,636	00	00	00	2,822,636
LD36421314.las	2,882,385	01	00	00	2,882,386
LD36421317.las	2,893,320	00	00	00	2,893,320
LD36421320.las	2,814,086	1,116	07	00	2,815,209
LD36421323.las	2,804,952	109	00	00	2,805,061
LD36421326.las	2,950,335	30	00	00	2,950,365
LD36421329.las	2,791,550	04	00	00	2,791,554
LD36421332.las	2,845,929	407	00	00	2,846,336
LD36421335.las	2,860,844	00	00	00	2,860,844
LD36421338.las	2,755,405	29	00	00	2,755,434
LD36421341.las	2,863,507	09	00	00	2,863,516
LD36421344.las	2,794,810	13	00	00	2,794,823
LD36421347.las	2,822,756	16	00	00	2,822,772
LD36421350.las	2,769,611	12	00	00	2,769,623
LD36421353.las	2,837,349	25	00	00	2,837,374
LD36421356.las	2,715,895	02	00	00	2,715,897
LD36421359.las	2,970,212	01	00	00	2,970,213
LD36421362.las	2,845,485	03	00	00	2,845,488
LD36421365.las	2,951,720	02	00	00	2,951,722
LD36421368.las	2,838,796	04	00	00	2,838,800
LD36421371.las	2,740,477	45	02	00	2,740,524
LD36421374.las	2,655,759	03	00	00	2,655,762
LD36421377.las	2,477,874	71	01	00	2,477,946
LD36421380.las	2,374,146	493	102	06	2,374,747
LD36421383.las	2,341,862	07	00	00	2,341,869
LD36421386.las	2,331,954	15	02	00	2,331,971
LD36421389.las	2,263,905	23,658	2,854	51	2,290,468
LD36421392.las	2,176,434	58,775	5,689	73	2,240,971
LD36421395.las	2,274,762	5,230	384	05	2,280,381
LD36421398.las	2,098,365	15	00	00	2,098,380

## *C-2 Report on Multiple Discrete Returns (Tiled Data) - continued*

File	First return	Second return	Third return	Other returns	Total points
LD36421401.las	2,013,715	08	00	00	2,013,723
LD36421404.las	2,096,439	13	00	00	2,096,452
LD36421407.las	2,079,678	08	00	00	2,079,686
LD36421410.las	2,033,573	06	00	00	2,033,579
LD36421413.las	2,135,949	03	00	00	2,135,952
LD36421416.las	2,072,661	03	00	00	2,072,664
LD36421419.las	2,255,243	12	00	00	2,255,255
LD36421422.las	2,211,259	13	00	00	2,211,272
LD36421425.las	2,397,794	47	00	00	2,397,841
LD36421428.las	2,337,516	22	00	00	2,337,538
LD36421431.las	2,420,309	03	00	00	2,420,312
LD36421434.las	2,509,468	157	01	00	2,509,626
LD36421437.las	2,546,175	33	00	00	2,546,208
LD36421440.las	2,639,632	57	00	00	2,639,689
LD36421443.las	2,778,026	1,201	236	08	2,779,471
LD36451257.las	738,593	01	00	00	738,594
LD36451260.las	2,621,660	07	00	00	2,621,667
LD36451263.las	2,453,702	04	00	00	2,453,706
LD36451266.las	2,466,477	01	00	00	2,466,478
LD36451269.las	2,298,086	01	00	00	2,298,087
LD36451272.las	2,333,286	00	00	00	2,333,286
LD36451275.las	2,246,125	00	00	00	2,246,125
LD36451278.las	2,204,047	00	00	00	2,204,047
LD36451281.las	2,173,733	00	00	00	2,173,733
LD36451284.las	2,080,624	01	00	00	2,080,625
LD36451287.las	2,032,906	06	00	00	2,032,912
LD36451290.las	2,029,750	129	10	00	2,029,889
LD36451293.las	2,113,730	00	00	00	2,113,730
LD36451296.las	2,056,299	02	00	00	2,056,301
LD36451299.las	2,105,525	04	00	00	2,105,529
LD36451302.las	2,230,701	08	00	00	2,230,709
LD36451305.las	2,171,247	135	01	00	2,171,383
LD36451308.las	2,229,855	04	00	00	2,229,859
LD36451311.las	2,353,373	01	00	00	2,353,374

*C-2 Report on Multiple Discrete Returns (Tiled Data) - continued*

File	First return	Second return	Third return	Other returns	Total points
LD36451314.las	2,411,202	00	00	00	2,411,202
LD36451317.las	2,479,856	2,653	97	01	2,482,607
LD36451320.las	2,402,707	1,874	47	00	2,404,628
LD36451323.las	2,514,157	00	00	00	2,514,157
LD36451326.las	2,740,947	00	00	00	2,740,947
LD36451329.las	2,784,315	00	00	00	2,784,315
LD36451332.las	2,759,424	68	00	00	2,759,492
LD36451335.las	2,744,859	24	00	00	2,744,883
LD36451338.las	2,770,077	01	00	00	2,770,078
LD36451341.las	2,755,729	02	00	00	2,755,731
LD36451344.las	2,795,384	16	00	00	2,795,400
LD36451347.las	2,878,811	163	01	00	2,878,975
LD36451350.las	2,784,128	03	00	00	2,784,131
LD36451353.las	2,886,635	31	00	00	2,886,666
LD36451356.las	2,743,846	00	00	00	2,743,846
LD36451359.las	2,876,280	04	00	00	2,876,284
LD36451362.las	2,854,746	09	00	00	2,854,755
LD36451365.las	2,925,893	07	00	00	2,925,900
LD36451368.las	2,841,112	03	00	00	2,841,115
LD36451371.las	3,005,992	05	00	00	3,005,997
LD36451374.las	2,853,605	00	00	00	2,853,605
LD36451377.las	2,819,563	63	00	00	2,819,626
LD36451380.las	2,738,085	27	00	00	2,738,112
LD36451383.las	2,981,739	163	05	00	2,981,907
LD36451386.las	2,875,478	25,523	2,831	60	2,903,892
LD36451389.las	2,858,796	83,261	7,694	93	2,949,844
LD36451392.las	2,917,828	35	00	00	2,917,863
LD36451395.las	2,977,102	134	00	00	2,977,236
LD36451398.las	2,966,516	06	00	00	2,966,522
LD36451401.las	2,900,174	09	00	00	2,900,183
LD36451404.las	2,979,954	03	00	00	2,979,957
LD36451407.las	2,698,330	03	00	00	2,698,333
LD36451410.las	2,631,638	48	00	00	2,631,686
LD36451413.las	2,675,612	44	00	00	2,675,656

*C-2 Report on Multiple Discrete Returns (Tiled Data) - continued*

File	First return	Second return	Third return	Other returns	Total points
LD36451416.las	2,505,189	35	00	00	2,505,224
LD36451419.las	2,561,928	120	00	00	2,562,048
LD36451422.las	2,428,084	1,558	242	15	2,429,899
LD36451425.las	2,479,507	44	00	00	2,479,551
LD36451428.las	2,263,528	8,335	1,065	31	2,272,959
LD36451431.las	2,377,079	299	27	00	2,377,405
LD36451434.las	2,347,854	146	04	00	2,348,004
LD36451437.las	2,353,313	17	00	00	2,353,330
LD36451440.las	2,129,796	48	03	00	2,129,847
LD36451443.las	2,273,725	128	00	00	2,273,853
LD36481257.las	602,322	01	00	00	602,323
LD36481260.las	2,899,990	01	00	00	2,899,991
LD36481263.las	2,855,717	00	00	00	2,855,717
LD36481266.las	2,971,257	02	00	00	2,971,259
LD36481269.las	2,874,762	00	00	00	2,874,762
LD36481272.las	2,955,250	02	00	00	2,955,252
LD36481275.las	2,862,315	07	00	00	2,862,322
LD36481278.las	2,958,045	107	00	00	2,958,152
LD36481281.las	2,873,998	01	00	00	2,873,999
LD36481284.las	2,939,022	01	00	00	2,939,023
LD36481287.las	2,971,332	08	00	00	2,971,340
LD36481290.las	2,816,400	06	00	00	2,816,406
LD36481293.las	2,779,927	06	00	00	2,779,933
LD36481296.las	2,657,492	02	00	00	2,657,494
LD36481299.las	2,640,684	05	00	00	2,640,689
LD36481302.las	2,514,932	869	34	01	2,515,836
LD36481305.las	2,468,626	9,236	897	41	2,478,800
LD36481308.las	2,283,704	01	00	00	2,283,705
LD36481311.las	2,393,669	01	00	00	2,393,670
LD36481314.las	2,350,048	01	00	00	2,350,049
LD36481317.las	2,297,042	4,310	103	00	2,301,455
LD36481320.las	2,123,247	00	00	00	2,123,247
LD36481323.las	2,265,315	05	00	00	2,265,320
LD36481326.las	2,251,587	00	00	00	2,251,587

## *C-2 Report on Multiple Discrete Returns (Tiled Data) - continued*

File	First return	Second return	Third return	Other returns	Total points
LD36481329.las	2,234,815	325	07	00	2,235,147
LD36481332.las	2,268,793	55	00	00	2,268,848
LD36481335.las	2,280,176	58	00	00	2,280,234
LD36481338.las	2,465,650	23	00	00	2,465,673
LD36481341.las	2,364,196	14	00	00	2,364,210
LD36481344.las	2,562,813	04	00	00	2,562,817
LD36481347.las	2,548,249	174	01	00	2,548,424
LD36481350.las	2,609,991	188	00	00	2,610,179
LD36481353.las	2,666,051	78	00	00	2,666,129
LD36481356.las	2,765,774	144	00	00	2,765,918
LD36481359.las	2,946,856	40	00	00	2,946,896
LD36481362.las	2,898,959	17	00	00	2,898,976
LD36481365.las	2,876,876	05	00	00	2,876,881
LD36481368.las	2,906,118	02	00	00	2,906,120
LD36481371.las	3,007,153	10	00	00	3,007,163
LD36481374.las	2,929,305	02	00	00	2,929,307
LD36481377.las	2,823,287	54	00	00	2,823,341
LD36481380.las	2,740,578	92	00	00	2,740,670
LD36481383.las	3,022,094	79,525	6,857	57	3,108,533
LD36481386.las	2,823,846	21,128	1,821	20	2,846,815
LD36481389.las	2,858,646	03	00	00	2,858,649
LD36481392.las	2,881,226	00	00	00	2,881,226
LD36481395.las	2,838,716	01	00	00	2,838,717
LD36481398.las	2,942,929	00	00	00	2,942,929
LD36481401.las	2,783,539	01	00	00	2,783,540
LD36481404.las	2,865,421	08	00	00	2,865,429
LD36481407.las	2,827,920	235	13	00	2,828,168
LD36481410.las	2,834,841	846	71	00	2,835,758
LD36481413.las	2,832,444	477	34	02	2,832,957
LD36481416.las	2,830,909	94	01	00	2,831,004
LD36481419.las	2,848,723	18,230	3,152	102	2,870,207
LD36481422.las	2,787,126	2,513	308	02	2,789,949
LD36481425.las	2,877,355	15	00	00	2,877,370
LD36481428.las	2,745,113	25	00	00	2,745,138

*C-2 Report on Multiple Discrete Returns (Tiled Data) - continued*

File	First return	Second return	Third return	Other returns	Total points
LD36481431.las	2,802,075	3,929	436	12	2,806,452
LD36481434.las	2,728,951	67	00	00	2,729,018
LD36481437.las	2,524,874	588	101	07	2,525,570
LD36481440.las	2,468,607	16	00	00	2,468,623
LD36481443.las	2,494,237	16	00	00	2,494,253
LD36511257.las	403,008	00	00	00	403,008
LD36511260.las	2,901,665	00	00	00	2,901,665
LD36511263.las	2,930,737	00	00	00	2,930,737
LD36511266.las	2,986,706	00	00	00	2,986,706
LD36511269.las	2,888,920	00	00	00	2,888,920
LD36511272.las	2,898,449	00	00	00	2,898,449
LD36511275.las	2,851,751	01	00	00	2,851,752
LD36511278.las	2,964,818	00	00	00	2,964,818
LD36511281.las	2,810,099	135	07	00	2,810,241
LD36511284.las	2,811,281	441	41	00	2,811,763
LD36511287.las	2,822,696	00	00	00	2,822,696
LD36511290.las	2,840,099	03	00	00	2,840,102
LD36511293.las	2,797,173	11	00	00	2,797,184
LD36511296.las	2,821,247	03	00	00	2,821,250
LD36511299.las	2,890,657	795	01	00	2,891,453
LD36511302.las	2,764,491	12	00	00	2,764,503
LD36511305.las	2,822,464	1,224	99	01	2,823,788
LD36511308.las	2,769,594	23	00	00	2,769,617
LD36511311.las	2,744,808	09	00	00	2,744,817
LD36511314.las	2,845,268	03	00	00	2,845,271
LD36511317.las	2,792,353	11,081	248	00	2,803,682
LD36511320.las	2,732,866	7,696	182	00	2,740,744
LD36511323.las	2,586,405	00	00	00	2,586,405
LD36511326.las	2,486,044	00	00	00	2,486,044
LD36511329.las	2,438,086	00	00	00	2,438,086
LD36511332.las	2,428,289	00	00	00	2,428,289
LD36511335.las	2,316,481	00	00	00	2,316,481
LD36511338.las	2,294,928	00	00	00	2,294,928
LD36511341.las	2,182,178	00	00	00	2,182,178

## *C-2 Report on Multiple Discrete Returns (Tiled Data) - continued*

File	First return	Second return	Third return	Other returns	Total points
LD36511344.las	2,329,450	841	104	01	2,330,396
LD36511347.las	2,093,274	54	00	00	2,093,328
LD36511350.las	1,908,796	50	00	00	1,908,846
LD36511353.las	2,175,054	198	23	01	2,175,276
LD36511356.las	2,206,416	05	00	00	2,206,421
LD36511359.las	2,177,954	161	07	00	2,178,122
LD36511362.las	2,093,854	47	07	00	2,093,908
LD36511365.las	2,173,359	08	00	00	2,173,367
LD36511368.las	2,242,734	03	00	00	2,242,737
LD36511371.las	2,261,219	01	00	00	2,261,220
LD36511374.las	2,377,796	02	00	00	2,377,798
LD36511377.las	2,328,799	40	00	00	2,328,839
LD36511380.las	2,410,530	110	06	00	2,410,646
LD36511383.las	2,556,861	87,247	6,294	37	2,650,439
LD36511386.las	2,576,952	15	00	00	2,576,967
LD36511389.las	2,751,902	00	00	00	2,751,902
LD36511392.las	2,755,315	134	00	00	2,755,449
LD36511395.las	2,756,669	06	00	00	2,756,675
LD36511398.las	2,865,680	473	80	03	2,866,236
LD36511401.las	2,783,795	813	62	00	2,784,670
LD36511404.las	2,757,347	1,287	178	04	2,758,816
LD36511407.las	2,842,010	6,775	737	05	2,849,527
LD36511410.las	2,844,185	3,835	458	08	2,848,486
LD36511413.las	2,845,468	01	00	00	2,845,469
LD36511416.las	2,828,227	28	00	00	2,828,255
LD36511419.las	2,876,497	12	00	00	2,876,509
LD36511422.las	2,868,787	04	00	00	2,868,791
LD36511425.las	2,915,660	04	00	00	2,915,664
LD36511428.las	2,836,485	17	00	00	2,836,502
LD36511431.las	2,901,566	29	00	00	2,901,595
LD36511434.las	2,881,740	46	00	00	2,881,786
LD36511437.las	2,859,745	23	00	00	2,859,768
LD36511440.las	2,911,233	25	00	00	2,911,258
LD36511443.las	2,885,173	70	00	00	2,885,243

*C-2 Report on Multiple Discrete Returns (Tiled Data) - continued*

File	First return	Second return	Third return	Other returns	Total points
LD36541257.las	187,073	00	00	00	187,073
LD36541260.las	2,244,930	00	00	00	2,244,930
LD36541263.las	2,310,244	00	00	00	2,310,244
LD36541266.las	2,473,584	00	00	00	2,473,584
LD36541269.las	2,424,964	00	00	00	2,424,964
LD36541272.las	2,552,480	02	00	00	2,552,482
LD36541275.las	2,661,148	00	00	00	2,661,148
LD36541278.las	2,855,126	01	00	00	2,855,127
LD36541281.las	2,806,460	24	00	00	2,806,484
LD36541284.las	2,752,558	09	00	00	2,752,567
LD36541287.las	2,805,013	04	00	00	2,805,017
LD36541290.las	2,858,488	04	00	00	2,858,492
LD36541293.las	2,778,548	08	00	00	2,778,556
LD36541296.las	2,862,961	23	00	00	2,862,984
LD36541299.las	2,826,964	1,119	57	00	2,828,140
LD36541302.las	2,785,836	16	00	00	2,785,852
LD36541305.las	2,879,860	56	00	00	2,879,916
LD36541308.las	2,865,075	67	00	00	2,865,142
LD36541311.las	2,818,627	03	00	00	2,818,630
LD36541314.las	2,843,077	13,643	171	00	2,856,891
LD36541317.las	2,941,802	35,281	376	00	2,977,459
LD36541320.las	2,789,931	36,173	607	00	2,826,711
LD36541323.las	2,907,686	06	00	00	2,907,692
LD36541326.las	2,873,058	17	00	00	2,873,075
LD36541329.las	2,928,651	06	00	00	2,928,657
LD36541332.las	2,979,515	00	00	00	2,979,515
LD36541335.las	3,014,513	02	00	00	3,014,515
LD36541338.las	2,887,100	03	00	00	2,887,103
LD36541341.las	2,955,471	01	00	00	2,955,472
LD36541344.las	3,022,165	444	41	02	3,022,652
LD36541347.las	2,946,516	01	00	00	2,946,517
LD36541350.las	2,904,819	94	00	00	2,904,913
LD36541353.las	2,849,417	265	00	00	2,849,682
LD36541356.las	2,725,808	4,125	237	04	2,730,174



## *C-2 Report on Multiple Discrete Returns (Tiled Data) - continued*

File	First return	Second return	Third return	Other returns	Total points
LD36541359.las	2,757,107	09	00	00	2,757,116
LD36541362.las	2,649,616	59	00	00	2,649,675
LD36541365.las	2,588,640	29	00	00	2,588,669
LD36541368.las	2,472,990	63	00	00	2,473,053
LD36541371.las	2,504,879	07	00	00	2,504,886
LD36541374.las	2,481,925	00	00	00	2,481,925
LD36541377.las	2,322,728	77	00	00	2,322,805
LD36541380.las	2,398,210	112	00	00	2,398,322
LD36541383.las	2,241,044	63,325	5,362	39	2,309,770
LD36541386.las	2,323,199	460	62	02	2,323,723
LD36541389.las	2,341,189	01	00	00	2,341,190
LD36541392.las	2,350,541	53	00	00	2,350,594
LD36541395.las	2,292,794	58	00	00	2,292,852
LD36541398.las	2,398,954	366	67	01	2,399,388
LD36541401.las	2,419,980	07	00	00	2,419,987
LD36541404.las	2,435,508	56	02	00	2,435,566
LD36541407.las	2,595,122	82	12	00	2,595,216
LD36541410.las	2,609,893	10	00	00	2,609,903
LD36541413.las	2,713,319	15	00	00	2,713,334
LD36541416.las	2,718,745	10	00	00	2,718,755
LD36541419.las	2,837,066	10	00	00	2,837,076
LD36541422.las	3,008,339	727	00	00	3,009,066
LD36541425.las	2,978,464	42	00	00	2,978,506
LD36541428.las	2,929,093	21	00	00	2,929,114
LD36541431.las	3,013,052	43	00	00	3,013,095
LD36541434.las	2,903,786	48	00	00	2,903,834
LD36541437.las	2,950,898	21	00	00	2,950,919
LD36541440.las	2,946,350	26	00	00	2,946,376
LD36541443.las	2,869,474	21	00	00	2,869,495
LD36571257.las	109,069	00	00	00	109,069
LD36571260.las	2,388,534	01	00	00	2,388,535
LD36571263.las	2,398,437	00	00	00	2,398,437
LD36571266.las	2,289,537	144	06	00	2,289,687
LD36571269.las	2,235,892	00	00	00	2,235,892

## *C-2 Report on Multiple Discrete Returns (Tiled Data) - continued*

File	First return	Second return	Third return	Other returns	Total points
LD36571272.las	2,309,087	03	00	00	2,309,090
LD36571275.las	2,240,935	30	00	00	2,240,965
LD36571278.las	2,229,023	02	00	00	2,229,025
LD36571281.las	2,229,410	317	00	00	2,229,727
LD36571284.las	2,339,864	24	01	00	2,339,889
LD36571287.las	2,395,551	10	00	00	2,395,561
LD36571290.las	2,427,668	01	00	00	2,427,669
LD36571293.las	2,508,060	08	00	00	2,508,068
LD36571296.las	2,582,862	04	00	00	2,582,866
LD36571299.las	2,530,448	07	00	00	2,530,455
LD36571302.las	2,632,833	19	00	00	2,632,852
LD36571305.las	2,763,456	56	00	00	2,763,512
LD36571308.las	2,798,944	15	00	00	2,798,959
LD36571311.las	2,965,985	14,213	394	07	2,980,599
LD36571314.las	2,930,805	17,448	183	00	2,948,436
LD36571317.las	3,004,591	05	00	00	3,004,596
LD36571320.las	2,805,200	00	00	00	2,805,200
LD36571323.las	3,003,760	02	00	00	3,003,762
LD36571326.las	2,899,648	03	00	00	2,899,651
LD36571329.las	2,974,617	29	00	00	2,974,646
LD36571332.las	2,956,554	00	00	00	2,956,554
LD36571335.las	2,871,920	01	00	00	2,871,921
LD36571338.las	2,796,621	00	00	00	2,796,621
LD36571341.las	2,912,242	16	00	00	2,912,258
LD36571344.las	2,871,382	113	08	00	2,871,503
LD36571347.las	2,879,007	04	00	00	2,879,011
LD36571350.las	2,850,037	150	17	00	2,850,204
LD36571353.las	2,930,519	207	00	00	2,930,726
LD36571356.las	2,876,317	22	00	00	2,876,339
LD36571359.las	2,830,124	53	00	00	2,830,177
LD36571362.las	2,947,889	12	00	00	2,947,901
LD36571365.las	2,931,206	03	00	00	2,931,209
LD36571368.las	2,859,974	05	00	00	2,859,979
LD36571371.las	2,895,095	00	00	00	2,895,095

*C-2 Report on Multiple Discrete Returns (Tiled Data) - continued*

File	First return	Second return	Third return	Other returns	Total points
LD36571374.las	2,814,382	01	00	00	2,814,383
LD36571377.las	2,745,834	13	00	00	2,745,847
LD36571380.las	2,901,747	403	34	01	2,902,185
LD36571383.las	2,763,218	69,836	5,347	41	2,838,442
LD36571386.las	2,709,524	19	00	00	2,709,543
LD36571389.las	2,552,302	01	00	00	2,552,303
LD36571392.las	2,501,818	03	00	00	2,501,821
LD36571395.las	2,388,147	33	00	00	2,388,180
LD36571398.las	2,354,718	31	00	00	2,354,749
LD36571401.las	2,259,047	163	19	00	2,259,229
LD36571404.las	2,239,896	27	02	00	2,239,925
LD36571407.las	2,292,491	21	00	00	2,292,512
LD36571410.las	2,156,944	10	00	00	2,156,954
LD36571413.las	2,177,832	17	00	00	2,177,849
LD36571416.las	2,116,218	07	00	00	2,116,225
LD36571419.las	2,060,917	05	00	00	2,060,922
LD36571422.las	2,098,143	59	00	00	2,098,202
LD36571425.las	2,140,007	32	00	00	2,140,039
LD36571428.las	2,198,805	59	00	00	2,198,864
LD36571431.las	2,361,220	55	00	00	2,361,275
LD36571434.las	2,314,842	1,079	108	04	2,316,033
LD36571437.las	2,369,237	27	00	00	2,369,264
LD36571440.las	2,444,611	36	00	00	2,444,647
LD36571443.las	2,449,577	27	00	00	2,449,604
LD36601257.las	12,142	00	00	00	12,142
LD36601260.las	2,820,684	04	00	00	2,820,688
LD36601263.las	2,816,919	00	00	00	2,816,919
LD36601266.las	2,774,271	311	06	00	2,774,588
LD36601269.las	2,875,840	01	00	00	2,875,841
LD36601272.las	2,590,209	01	00	00	2,590,210
LD36601275.las	2,574,535	00	00	00	2,574,535
LD36601278.las	2,450,198	02	00	00	2,450,200
LD36601281.las	2,350,695	04	00	00	2,350,699
LD36601284.las	2,382,512	00	00	00	2,382,512

## *C-2 Report on Multiple Discrete Returns (Tiled Data) - continued*

File	First return	Second return	Third return	Other returns	Total points
LD36601287.las	2,328,247	07	00	00	2,328,254
LD36601290.las	2,245,859	04	00	00	2,245,863
LD36601293.las	2,142,652	08	00	00	2,142,660
LD36601296.las	2,130,407	07	00	00	2,130,414
LD36601299.las	2,078,219	05	00	00	2,078,224
LD36601302.las	2,024,303	03	00	00	2,024,306
LD36601305.las	1,977,682	303	00	00	1,977,985
LD36601308.las	1,952,235	49	00	00	1,952,284
LD36601311.las	2,051,760	14,853	412	03	2,067,028
LD36601314.las	2,121,625	11,891	451	12	2,133,979
LD36601317.las	2,159,894	4,313	402	09	2,164,618
LD36601320.las	2,222,348	00	00	00	2,222,348
LD36601323.las	2,325,914	00	00	00	2,325,914
LD36601326.las	2,372,211	00	00	00	2,372,211
LD36601329.las	2,444,165	08	00	00	2,444,173
LD36601332.las	2,584,447	00	00	00	2,584,447
LD36601335.las	2,436,453	00	00	00	2,436,453
LD36601338.las	2,632,371	21	00	00	2,632,392
LD36601341.las	2,898,128	15	00	00	2,898,143
LD36601344.las	2,823,167	06	00	00	2,823,173
LD36601347.las	2,890,729	07	00	00	2,890,736
LD36601350.las	2,744,639	90	00	00	2,744,729
LD36601353.las	2,896,512	109	00	00	2,896,621
LD36601356.las	2,870,241	16	00	00	2,870,257
LD36601359.las	2,796,017	13	00	00	2,796,030
LD36601362.las	2,852,357	55	00	00	2,852,412
LD36601365.las	2,986,242	102	00	00	2,986,344
LD36601368.las	2,883,726	21	00	00	2,883,747
LD36601371.las	2,930,878	19	00	00	2,930,897
LD36601374.las	2,877,024	02	00	00	2,877,026
LD36601377.las	2,784,579	05	00	00	2,784,584
LD36601380.las	2,945,932	50,013	4,139	24	3,000,108
LD36601383.las	2,927,410	11,915	968	09	2,940,302
LD36601386.las	2,791,598	00	00	00	2,791,598

*C-2 Report on Multiple Discrete Returns (Tiled Data) - continued*

File	First return	Second return	Third return	Other returns	Total points
LD36601389.las	2,925,819	11	00	00	2,925,830
LD36601392.las	2,869,048	12	00	00	2,869,060
LD36601395.las	3,008,976	02	00	00	3,008,978
LD36601398.las	2,920,798	32	00	00	2,920,830
LD36601401.las	2,991,028	45	00	00	2,991,073
LD36601404.las	2,877,716	13	00	00	2,877,729
LD36601407.las	2,837,911	55	00	00	2,837,966
LD36601410.las	3,026,875	04	00	00	3,026,879
LD36601413.las	3,013,116	76	01	00	3,013,193
LD36601416.las	2,910,176	54	00	00	2,910,230
LD36601419.las	2,684,171	14	00	00	2,684,185
LD36601422.las	2,642,729	17	00	00	2,642,746
LD36601425.las	2,613,823	32	00	00	2,613,855
LD36601428.las	2,474,814	80	00	00	2,474,894
LD36601431.las	2,544,075	53	00	00	2,544,128
LD36601434.las	2,454,864	29	00	00	2,454,893
LD36601437.las	2,286,281	20	00	00	2,286,301
LD36601440.las	2,319,067	12	00	00	2,319,079
LD36601443.las	2,063,985	06	00	00	2,063,991
LD36631260.las	2,815,514	07	00	00	2,815,521
LD36631263.las	2,804,789	28	00	00	2,804,817
LD36631266.las	2,916,411	01	00	00	2,916,412
LD36631269.las	2,810,048	01	00	00	2,810,049
LD36631272.las	2,709,848	83	00	00	2,709,931
LD36631275.las	2,728,073	3,888	133	00	2,732,094
LD36631278.las	2,475,299	02	00	00	2,475,301
LD36631281.las	2,576,511	02	00	00	2,576,513
LD36631284.las	2,465,785	00	00	00	2,465,785
LD36631287.las	2,622,339	02	00	00	2,622,341
LD36631290.las	2,442,921	02	00	00	2,442,923
LD36631293.las	2,385,815	03	00	00	2,385,818
LD36631296.las	2,341,064	05	00	00	2,341,069
LD36631299.las	2,387,734	05	00	00	2,387,739
LD36631302.las	2,313,535	22	00	00	2,313,557

*C-2 Report on Multiple Discrete Returns (Tiled Data) - continued*

File	First return	Second return	Third return	Other returns	Total points
LD36631305.las	2,183,100	54	00	00	2,183,154
LD36631308.las	1,915,051	00	00	00	1,915,051
LD36631311.las	1,860,945	6,981	429	15	1,868,370
LD36631314.las	1,870,978	30,438	1,386	13	1,902,815
LD36631317.las	1,647,335	4,083	339	10	1,651,767
LD36631320.las	2,498,363	01	00	00	2,498,364
LD36631323.las	2,485,539	01	00	00	2,485,540
LD36631326.las	2,508,079	00	00	00	2,508,079
LD36631329.las	2,341,900	00	00	00	2,341,900
LD36631332.las	2,362,997	06	00	00	2,363,003
LD36631335.las	2,376,274	03	00	00	2,376,277
LD36631338.las	2,302,453	04	00	00	2,302,457
LD36631341.las	2,440,681	00	00	00	2,440,681
LD36631344.las	2,360,490	238	21	00	2,360,749
LD36631347.las	2,543,255	06	00	00	2,543,261
LD36631350.las	2,439,305	17	00	00	2,439,322
LD36631353.las	2,458,227	14	00	00	2,458,241
LD36631356.las	2,509,190	1,317	17	00	2,510,524
LD36631359.las	2,609,930	34	00	00	2,609,964
LD36631362.las	2,568,899	05	00	00	2,568,904
LD36631365.las	2,710,998	22	00	00	2,711,020
LD36631368.las	2,532,496	43	00	00	2,532,539
LD36631371.las	2,607,883	01	00	00	2,607,884
LD36631374.las	2,559,190	162	00	00	2,559,352
LD36631377.las	2,374,337	81	06	00	2,374,424
LD36631380.las	2,430,634	54,364	3,010	18	2,488,026
LD36631383.las	2,402,657	45	00	00	2,402,702
LD36631386.las	2,191,555	17	00	00	2,191,572
LD36631389.las	2,338,210	41	00	00	2,338,251
LD36631392.las	2,223,605	03	00	00	2,223,608
LD36631395.las	2,315,000	08	00	00	2,315,008
LD36631398.las	2,122,300	06	00	00	2,122,306
LD36631401.las	2,231,397	02	00	00	2,231,399
LD36631404.las	2,104,321	43	00	00	2,104,364

C-2 Report on Multiple Discrete Returns (Tiled Data) - continued


File	First return	Second return	Third return	Other returns	Total points
LD36631407.las	2,073,264	18	00	00	2,073,282
LD36631410.las	2,083,679	35	00	00	2,083,714
LD36631413.las	2,046,092	24	00	00	2,046,116
LD36631416.las	2,098,653	05	00	00	2,098,658
LD36631419.las	1,930,619	20	00	00	1,930,639
LD36631422.las	1,918,883	45	00	00	1,918,928
LD36631425.las	1,978,156	106	00	00	1,978,262
LD36631428.las	1,945,604	72	00	00	1,945,676
LD36631431.las	1,994,438	82	00	00	1,994,520
LD36631434.las	1,903,351	45	00	00	1,903,396
LD36631437.las	1,778,061	102	00	00	1,778,163
LD36631440.las	1,828,534	28	00	00	1,828,562
LD36631443.las	1,629,848	105	00	00	1,629,953
LD36661260.las	16,480	00	00	00	16,480
LD36661320.las	1,063,611	00	00	00	1,063,611
LD36661323.las	1,161,222	08	00	00	1,161,230
LD36661326.las	1,201,759	209	00	00	1,201,968
LD36661329.las	1,102,296	00	00	00	1,102,296
LD36661332.las	1,056,599	21	00	00	1,056,620
LD36661335.las	866,153	93	00	00	866,246
LD36661338.las	768,466	02	00	00	768,468
LD36661341.las	744,666	00	00	00	744,666
LD36661344.las	585,011	03	00	00	585,014
LD36661347.las	551,089	227	09	00	551,325
LD36661350.las	453,829	00	00	00	453,829
LD36661353.las	374,953	00	00	00	374,953
LD36661356.las	310,753	00	00	00	310,753
LD36661359.las	213,768	00	00	00	213,768
LD36661362.las	101,544	00	00	00	101,544
LD36661365.las	9,465	00	00	00	9,465
<b>Total</b>	<b>14,351,652,910</b>	<b>16,891,807</b>	<b>1,482,630</b>	<b>57,070</b>	<b>14,370,084,417</b>

# C-2 Report on Multiple Discrete Returns (Tiled Data) - All Returns

The purpose of this section is to show a graphic of lidar tiled data points colored by all returns. Blank tiles can indicate a collection or processing problem dealing with lidar return attribute information.

[Data Source - Y:\Mapping\Projects\65219844\\_CWCB\\_Eastern\\_Colorado\Production\Final\\_Client\\_Deliverables\Block\\_4\point\\_cloud\tilecls](#)

[Result Path - D:\00\\_CWCB\Block\\_4\Block\\_4\\_QC\C\\_2\ColorByReturns\\_Classified.jpg](#)



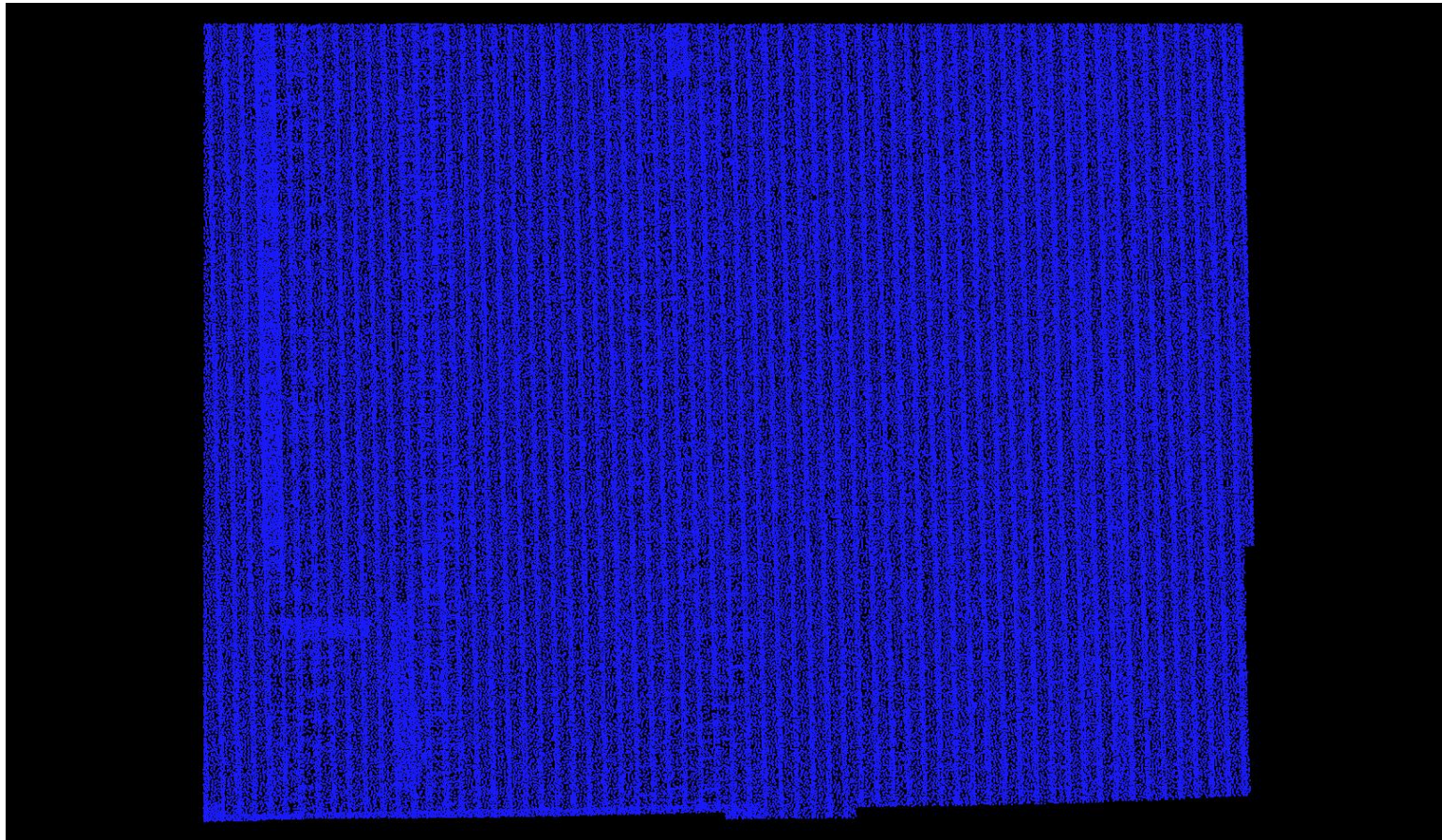


## *C-2 Report on Multiple Discrete Returns (Tiled Data) - First Returns*

The purpose of this section is to show a graphic of lidar tiled data points colored by first returns. Blank tiles can indicate a collection or processing problem dealing with lidar return attribute information.

[Data Source - Y:\Mapping\Projects\65219844\\_CWCB\\_Eastern\\_Colorado\Production\Final\\_Client\\_Deliverables\Block\\_4\point\\_cloud\tilecls](Y:\Mapping\Projects\65219844_CWCB_Eastern_Colorado\Production\Final_Client_Deliverables\Block_4\point_cloud\tilecls)

[Result Path - D:\00\\_CWCB\Block\\_4\Block\\_4\\_QC\C\\_2\ColorByReturns\\_Classified\\_FirstReturns.jpg](D:\00_CWCB\Block_4\Block_4_QC\C_2\ColorByReturns_Classified_FirstReturns.jpg)




## *C-2 Report on Multiple Discrete Returns (Tiled Data) - Second Returns*

The purpose of this section is to show a graphic of lidar tiled data points colored by second returns. Blank tiles can indicate a collection or processing problem dealing with lidar return attribute information.

[Data Source - Y:\Mapping\Projects\65219844\\_CWCB\\_Eastern\\_Colorado\Production\Final\\_Client\\_Deliverables\Block\\_4\point\\_cloud\tilecls](Y:\Mapping\Projects\65219844_CWCB_Eastern_Colorado\Production\Final_Client_Deliverables\Block_4\point_cloud\tilecls)

[Result Path - D:\00\\_CWCB\Block\\_4\Block\\_4\\_QC\C\\_2\ColorByReturns\\_Classified\\_SecondReturns.jpg](D:\00_CWCB\Block_4\Block_4_QC\C_2\ColorByReturns_Classified_SecondReturns.jpg)



## *C-2 Report on Multiple Discrete Returns (Tiled Data) - Third Returns*

The purpose of this section is to show a graphic of lidar tiled data points colored by third returns. Blank tiles can indicate a collection or processing problem dealing with lidar return attribute information.

[Data Source - Y:\Mapping\Projects\65219844\\_CWCB\\_Eastern\\_Colorado\Production\Final\\_Client\\_Deliverables\Block\\_4\point\\_cloud\tilecls](Y:\Mapping\Projects\65219844_CWCB_Eastern_Colorado\Production\Final_Client_Deliverables\Block_4\point_cloud\tilecls)

[Result Path - D:\00\\_CWCB\Block\\_4\Block\\_4\\_QC\C\\_2\ColorByReturns\\_Classified\\_ThirdReturns.jpg](D:\00_CWCB\Block_4\Block_4_QC\C_2\ColorByReturns_Classified_ThirdReturns.jpg)




## *C-2 Report on Multiple Discrete Returns (Tiled Data) - Other Returns*

The purpose of this section is to show a graphic of lidar tiled data points colored by fourth or other returns. Blank tiles can indicate a collection or processing problem dealing with lidar return attribute information.

[Data Source - Y:\Mapping\Projects\65219844\\_CWCB\\_Eastern\\_Colorado\Production\Final\\_Client\\_Deliverables\Block\\_4\point\\_cloud\tilecls](Y:\Mapping\Projects\65219844_CWCB_Eastern_Colorado\Production\Final_Client_Deliverables\Block_4\point_cloud\tilecls)

[Result Path - D:\00\\_CWCB\Block\\_4\Block\\_4\\_QC\C\\_2\ColorByReturns\\_Classified\\_OtherReturns.jpg](D:\00_CWCB\Block_4\Block_4_QC\C_2\ColorByReturns_Classified_OtherReturns.jpg)



### C-3 Report on Intensity Values (Swath Data)

The USGS Lidar Base Specification Version 1.2 states: "Intensity values are required for each multiple discrete return. The values recorded in the LAS files shall be normalized to 16 bit, as described in the LAS Specification version 1.4 (American Society for Photogrammetry and Remote Sensing, 2011)."

The purpose of this section is to report on the presence and quantities of lidar intensity in the LAS swath data.

[Boresighted Files - Y:\Mapping\Projects\65219844\\_CWCB\\_Eastern\\_Colorado\Production\Final\\_Client\\_Deliverables\Block\\_4\point\\_cloud\Swath](#)

File	Minimum	Maximum	Mean	Median	Mode
01008.las	16	65,520	4,391	4,400	4,416
01024.las	16	65,520	4,284	4,288	4,288
01029.las	352	65,520	3,066	3,056	3,056
01072.las	16	65,520	4,202	4,208	4,224
01073.las	16	65,520	4,508	4,496	4,480
01074.las	16	65,520	4,673	4,656	4,656
01075.las	16	65,520	4,552	4,544	4,560
01076.las	16	65,520	4,544	4,544	4,512
01077.las	16	65,520	4,586	4,576	4,560
01078.las	16	65,520	4,692	4,688	4,704
01079.las	16	65,520	4,607	4,608	4,608
01080.las	16	65,520	4,672	4,672	4,640
01085.las	16	65,520	4,652	4,656	4,672
01086.las	16	65,520	4,552	4,560	4,560
01087.las	16	65,520	4,556	4,560	4,608
01088.las	16	65,520	4,510	4,512	4,496
01089.las	16	65,520	4,560	4,576	4,592
01090.las	16	65,520	4,648	4,656	4,672
01091.las	16	65,520	4,659	4,656	4,656
01161.las	16	65,520	3,904	3,904	3,728
01162.las	16	65,520	3,940	3,952	3,968
01163.las	16	65,520	3,914	3,952	4,032
01164.las	16	65,520	4,224	4,240	4,256
01215.las	16	64,656	4,370	4,384	4,384
01216.las	16	65,520	4,447	4,448	4,448
01217.las	16	65,520	4,436	4,448	4,464

*C-3 Report on Intensity Values (Swath Data) - continued*

File	Minimum	Maximum	Mean	Median	Mode
01239.las	208	65,520	3,214	3,216	3,200
01240.las	16	65,520	3,277	3,280	3,280
01241.las	288	37,824	3,382	3,392	3,408
01242.las	320	65,520	3,446	3,472	3,472
01243.las	160	65,520	3,613	3,632	3,648
01291.las	384	8,208	4,284	4,272	4,272
02001.las	272	9,824	4,088	4,096	4,128
02004.las	16	65,520	3,923	3,904	3,872
02005.las	32	65,520	4,015	4,016	4,000
02007.las	176	65,520	4,118	4,112	4,112
02008.las	32	65,520	4,123	4,144	4,160
02009.las	32	65,520	4,075	4,096	4,128
02010.las	144	65,520	4,259	4,256	4,208
02014.las	96	65,520	3,958	3,984	4,000
02015.las	144	65,520	3,945	3,968	3,984
02016.las	160	65,520	4,088	4,080	4,000
02018.las	80	65,520	3,471	3,488	3,520
02034.las	224	11,184	3,944	3,952	4,000
02035.las	256	7,440	3,952	3,968	4,000
02057.las	128	65,520	3,932	3,920	3,888
02058.las	16	65,520	3,916	3,904	3,888
02059.las	32	65,520	3,960	3,968	4,000
02060.las	128	65,520	4,051	4,048	4,000
02068.las	16	65,520	4,012	4,000	3,984
02069.las	16	65,520	4,057	4,064	4,080
02070.las	48	65,520	3,944	3,952	3,984
02071.las	48	65,520	4,006	4,016	4,000
02086.las	128	65,520	4,085	4,096	4,112
02087.las	176	65,520	4,036	4,048	4,000
02088.las	160	65,520	4,027	4,048	4,048
02089.las	176	65,520	3,996	4,016	4,000
02090.las	192	24,768	3,853	3,840	3,872
02091.las	48	65,520	4,078	4,112	4,176

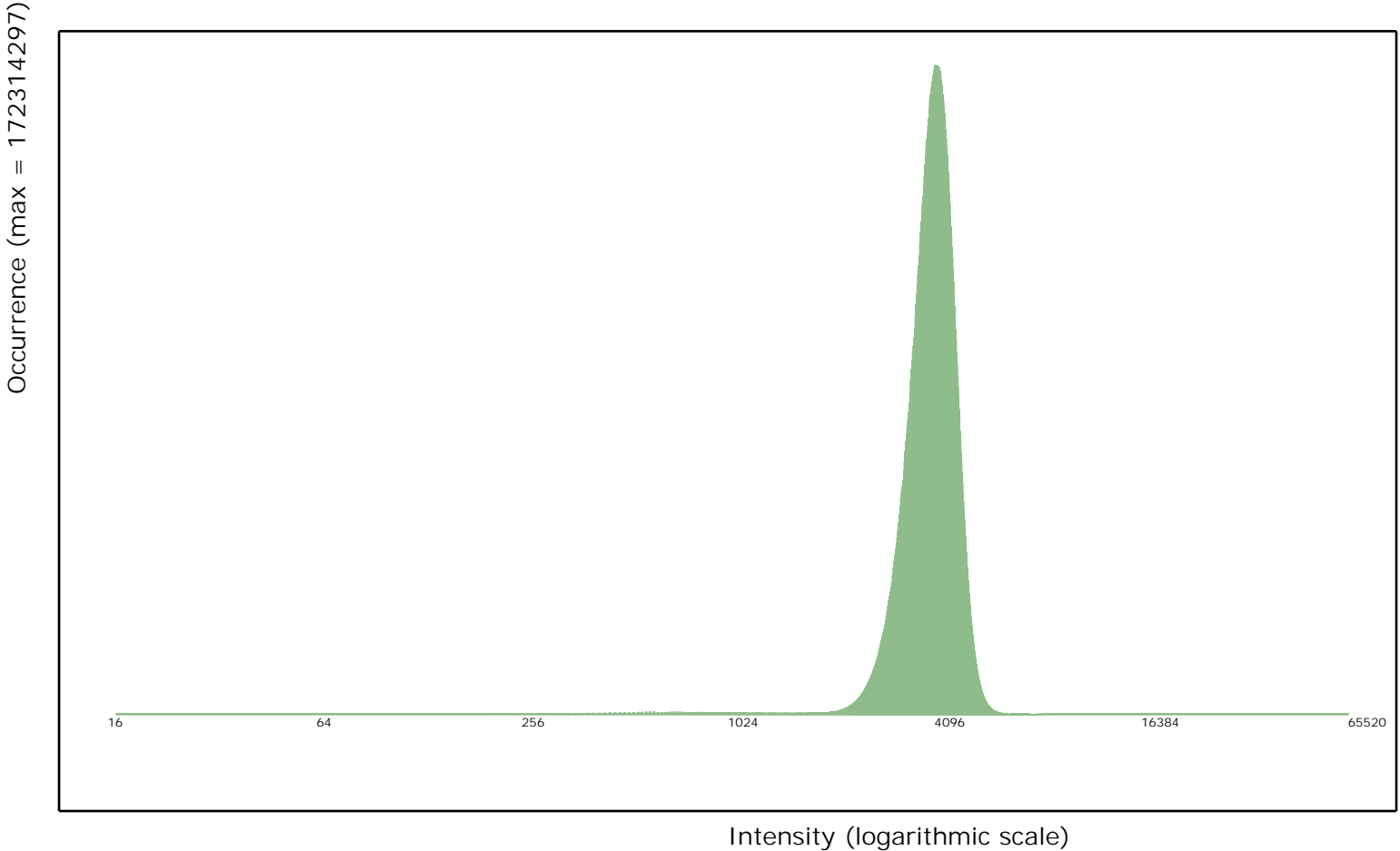
*C-3 Report on Intensity Values (Swath Data) - continued*

File	Minimum	Maximum	Mean	Median	Mode
02092.las	48	65,520	4,160	4,176	4,192
02093.las	144	65,520	4,039	4,064	4,112
02094.las	128	65,520	4,037	4,064	4,112
02095.las	128	65,520	4,048	4,064	4,096
02096.las	128	65,520	4,054	4,064	4,080
02097.las	16	65,520	4,292	4,288	4,224
02098.las	112	65,520	4,335	4,336	4,336
02099.las	144	65,520	4,338	4,320	4,336
02100.las	16	65,520	4,261	4,272	4,240
02111.las	80	65,520	3,965	3,984	3,984
02112.las	80	65,520	4,004	4,032	4,000
02113.las	96	65,520	4,009	4,048	4,112
02114.las	112	65,520	4,031	4,064	4,128
02115.las	144	65,520	3,907	3,920	3,920
02116.las	160	65,520	3,997	4,000	4,016
02117.las	48	65,520	4,177	4,160	4,112
02120.las	16	65,520	3,604	3,600	3,520
02121.las	208	65,520	3,763	3,760	3,760
Overall Statistics	16	65,520	4,112	4,128	4,128

### C-3 Report on Intensity Values (Swath Data) - continued

The purpose of this section is to show a frequency distribution chart of intensities throughout all of the lidar swath files.

[Data Source - Y:\Mapping\Projects\65219844\\_CWCB\\_Eastern\\_Colorado\Production\Final\\_Client\\_Deliverables\Block\\_4\point\\_cloud\Swath](#)






## *C-3 Report on Intensity Values (Swath Data) - continued*

The purpose of this section is to show a graphic of lidar swath data points colored by intensity. Blank flight lines can indicate a collection or processing problem dealing with lidar intensity attribute information.

[Data Source - Y:\Mapping\Projects\65219844\\_CWCB\\_Eastern\\_Colorado\Production\Final\\_Client\\_Deliverables\Block\\_4\point\\_cloud\Swath](Y:\Mapping\Projects\65219844_CWCB_Eastern_Colorado\Production\Final_Client_Deliverables\Block_4\point_cloud\Swath)

[Result Path - D:\00\\_CWCB\Block\\_4\Block\\_4\\_QC\C\\_3\ColorByIntensity\\_Boresighted.jpg](D:\00_CWCB\Block_4\Block_4_QC\C_3\ColorByIntensity_Boresighted.jpg)



### C-3 Report on Intensity Values (Tiled Data)

The purpose of this section is to report on the presence and quantities of lidar intensity in the LAS tiled data.

[Classified Files - Y:\Mapping\Projects\65219844\\_CWCB\\_Eastern\\_Colorado\Production\Final\\_Client\\_Deliverables\Block\\_4\point\\_cloud\tilecls](#)

File	Minimum	Maximum	Mean	Median	Mode
LD34141251.las	480	5,744	4,173	4,176	4,144
LD34141254.las	16	7,328	4,200	4,208	4,256
LD34141257.las	224	6,640	4,032	4,048	4,096
LD34141260.las	1,904	5,808	4,227	4,224	4,256
LD34141263.las	432	6,112	4,086	4,096	4,144
LD34141266.las	496	5,824	3,973	3,984	3,968
LD34141269.las	416	6,960	3,929	3,936	3,968
LD34141272.las	336	6,416	3,928	3,936	4,048
LD34141275.las	1,984	6,224	3,896	3,904	3,936
LD34141278.las	384	6,192	3,987	4,000	4,064
LD34141281.las	1,680	5,904	3,787	3,776	3,760
LD34141284.las	352	6,384	4,007	4,016	4,128
LD34141287.las	336	6,128	3,911	3,904	3,888
LD34141290.las	448	6,256	3,929	3,920	4,000
LD34141293.las	480	5,872	3,756	3,760	3,696
LD34141296.las	448	6,176	3,833	3,840	3,840
LD34141299.las	352	7,712	4,109	3,984	3,664
LD34141302.las	416	8,608	4,744	4,752	4,704
LD34141305.las	368	6,848	4,307	4,272	4,256
LD34141308.las	320	7,136	3,930	3,920	3,872
LD34141311.las	432	6,176	3,982	3,968	3,920
LD34141314.las	352	7,072	4,197	4,176	4,208
LD34141317.las	400	6,240	4,223	4,224	4,224
LD34141320.las	1,408	6,240	4,012	4,016	3,968
LD34141323.las	336	54,560	3,769	3,760	3,808
LD34141326.las	304	13,904	3,648	3,632	3,552
LD34141329.las	352	5,760	3,754	3,744	3,824
LD34141332.las	192	65,520	3,756	3,728	3,792
LD34141335.las	304	65,520	3,734	3,744	3,776

*C-3 Report on Intensity Values (Tiled Data) - continued*

File	Minimum	Maximum	Mean	Median	Mode
LD34141338.las	320	8,064	3,722	3,712	3,696
LD34141341.las	256	31,024	3,807	3,808	3,792
LD34141344.las	288	55,232	3,851	3,840	3,792
LD34141347.las	288	65,520	4,077	4,064	4,016
LD34141350.las	304	6,176	3,837	3,808	3,760
LD34141353.las	336	8,096	3,942	3,936	3,888
LD34141356.las	304	15,488	4,123	4,112	4,128
LD34141359.las	272	30,624	3,905	3,904	3,888
LD34141362.las	288	65,520	4,153	4,160	4,144
LD34141365.las	288	9,120	4,057	4,048	4,016
LD34141368.las	240	65,520	3,963	3,968	4,000
LD34141371.las	304	11,248	4,008	4,000	4,000
LD34141374.las	304	6,384	3,983	3,968	3,984
LD34141377.las	288	16,112	3,889	3,872	3,856
LD34141380.las	256	65,520	3,933	3,936	3,856
LD34141383.las	272	22,224	3,920	3,904	3,856
LD34141386.las	304	7,520	4,144	4,128	4,064
LD34141389.las	288	7,360	4,162	4,144	4,144
LD34141392.las	240	65,520	4,057	4,032	3,920
LD34141395.las	256	43,120	4,041	3,984	3,840
LD34141398.las	256	7,344	3,802	3,792	3,728
LD34141401.las	256	7,664	4,104	4,096	4,080
LD34141404.las	256	19,088	4,004	3,968	3,920
LD34141407.las	256	65,520	3,791	3,824	3,872
LD34141410.las	224	8,624	3,792	3,744	3,632
LD34141413.las	288	9,088	3,592	3,584	3,520
LD34141416.las	272	5,888	3,529	3,536	3,520
LD34141419.las	224	15,792	3,706	3,696	3,648
LD34141422.las	240	13,808	3,706	3,680	3,648
LD34141425.las	224	63,088	3,782	3,760	3,744
LD34141428.las	240	21,184	3,621	3,600	3,520
LD34141431.las	240	23,840	3,774	3,776	3,760
LD34141434.las	240	47,968	3,850	3,888	3,872

*C-3 Report on Intensity Values (Tiled Data) - continued*

File	Minimum	Maximum	Mean	Median	Mode
LD34141437.las	272	65,520	3,760	3,728	3,696
LD34141440.las	208	59,648	3,995	3,968	3,968
LD34141443.las	176	65,520	3,893	3,872	3,840
LD34171251.las	2,656	5,568	4,160	4,160	4,096
LD34171254.las	16	9,824	4,085	4,080	4,112
LD34171257.las	320	8,368	4,095	4,096	4,048
LD34171260.las	416	5,968	4,121	4,144	4,192
LD34171263.las	384	5,936	4,134	4,144	4,208
LD34171266.las	320	5,840	3,945	3,952	3,888
LD34171269.las	448	6,624	3,949	3,968	4,032
LD34171272.las	1,872	6,240	3,919	3,936	3,920
LD34171275.las	400	6,608	4,007	4,016	4,032
LD34171278.las	368	6,256	3,962	3,968	4,032
LD34171281.las	336	5,760	3,828	3,840	3,872
LD34171284.las	368	7,872	4,136	4,128	4,128
LD34171287.las	464	6,704	4,012	4,016	4,000
LD34171290.las	320	6,000	4,028	4,032	3,984
LD34171293.las	480	6,224	3,956	3,952	4,000
LD34171296.las	416	5,984	3,890	3,888	3,904
LD34171299.las	320	6,464	3,784	3,776	3,888
LD34171302.las	224	6,048	4,146	4,144	4,112
LD34171305.las	432	5,968	4,155	4,160	4,128
LD34171308.las	448	6,272	4,073	4,080	4,112
LD34171311.las	416	6,128	4,054	4,064	4,080
LD34171314.las	304	6,320	4,134	4,144	4,208
LD34171317.las	304	6,064	4,131	4,144	4,192
LD34171320.las	416	6,176	4,076	4,080	4,064
LD34171323.las	304	11,040	3,909	3,920	3,936
LD34171326.las	272	11,184	3,673	3,680	3,696
LD34171329.las	128	65,520	3,742	3,728	3,568
LD34171332.las	336	9,456	3,804	3,776	3,696
LD34171335.las	400	65,520	3,792	3,776	3,680
LD34171338.las	224	15,664	3,740	3,728	3,664

*C-3 Report on Intensity Values (Tiled Data) - continued*

File	Minimum	Maximum	Mean	Median	Mode
LD34171341.las	336	65,520	3,640	3,616	3,680
LD34171344.las	208	25,920	3,759	3,728	3,680
LD34171347.las	64	65,520	3,835	3,840	3,760
LD34171350.las	272	11,008	3,796	3,776	3,776
LD34171353.las	320	15,600	3,936	3,936	4,000
LD34171356.las	272	17,792	3,910	3,920	3,984
LD34171359.las	240	65,520	3,980	3,984	4,000
LD34171362.las	304	18,160	4,146	4,128	4,112
LD34171365.las	176	28,880	4,096	4,096	4,128
LD34171368.las	240	65,520	3,925	3,920	3,968
LD34171371.las	272	9,104	3,942	3,920	3,968
LD34171374.las	304	8,272	4,075	4,064	4,048
LD34171377.las	336	7,552	3,979	3,968	3,984
LD34171380.las	288	22,672	4,055	4,048	4,048
LD34171383.las	224	23,664	4,210	4,208	4,208
LD34171386.las	256	9,248	4,679	4,656	4,224
LD34171389.las	256	65,520	4,257	4,240	4,208
LD34171392.las	256	8,160	3,872	3,872	3,888
LD34171395.las	256	38,256	3,824	3,856	3,872
LD34171398.las	272	20,192	4,161	4,176	4,208
LD34171401.las	288	57,520	3,880	3,824	3,744
LD34171404.las	304	6,288	3,651	3,664	3,632
LD34171407.las	256	7,248	3,617	3,696	3,632
LD34171410.las	240	30,352	3,642	3,568	3,504
LD34171413.las	288	6,224	3,652	3,648	3,616
LD34171416.las	272	5,936	3,785	3,792	3,744
LD34171419.las	256	6,096	3,865	3,856	3,856
LD34171422.las	240	6,224	3,665	3,648	3,632
LD34171425.las	256	65,520	3,753	3,744	3,744
LD34171428.las	272	6,784	3,644	3,632	3,616
LD34171431.las	224	17,344	3,630	3,632	3,616
LD34171434.las	240	10,192	3,744	3,776	3,744
LD34171437.las	288	6,128	3,785	3,760	3,712

*C-3 Report on Intensity Values (Tiled Data) - continued*

File	Minimum	Maximum	Mean	Median	Mode
LD34171440.las	320	6,480	3,834	3,792	3,680
LD34171443.las	208	55,824	3,896	3,872	3,840
LD34201254.las	16	6,000	4,045	4,048	4,144
LD34201257.las	2,016	5,808	3,994	4,000	3,984
LD34201260.las	880	6,064	4,001	4,000	4,096
LD34201263.las	256	6,080	4,012	4,016	4,064
LD34201266.las	496	5,984	3,934	3,936	3,904
LD34201269.las	432	6,144	3,881	3,904	3,888
LD34201272.las	416	6,256	4,071	4,096	4,160
LD34201275.las	208	6,064	4,025	4,032	4,128
LD34201278.las	384	6,912	3,922	3,920	3,968
LD34201281.las	352	6,368	3,973	3,984	3,968
LD34201284.las	352	6,032	3,962	3,968	3,952
LD34201287.las	304	65,520	4,002	4,048	4,096
LD34201290.las	256	23,056	3,780	3,776	3,744
LD34201293.las	352	6,128	3,684	3,680	3,712
LD34201296.las	176	6,256	4,013	4,016	4,000
LD34201299.las	448	14,784	4,076	4,064	4,016
LD34201302.las	336	6,160	4,162	4,160	4,128
LD34201305.las	416	7,728	4,197	4,192	4,112
LD34201308.las	432	7,888	4,151	4,160	4,096
LD34201311.las	400	6,032	4,108	4,112	4,096
LD34201314.las	480	5,920	3,897	3,904	3,872
LD34201317.las	384	5,728	3,941	3,936	3,968
LD34201320.las	288	5,792	3,874	3,872	3,856
LD34201323.las	2,224	5,776	3,841	3,840	3,856
LD34201326.las	384	5,664	3,763	3,760	3,712
LD34201329.las	272	5,776	3,838	3,840	3,808
LD34201332.las	352	5,888	3,884	3,872	3,808
LD34201335.las	432	6,784	3,851	3,840	3,808
LD34201338.las	304	6,208	3,812	3,792	3,776
LD34201341.las	336	6,448	3,738	3,712	3,680
LD34201344.las	288	6,336	3,813	3,808	3,792

*C-3 Report on Intensity Values (Tiled Data) - continued*

File	Minimum	Maximum	Mean	Median	Mode
LD34201347.las	240	16,112	3,632	3,600	3,552
LD34201350.las	304	12,128	3,643	3,632	3,632
LD34201353.las	304	18,864	3,719	3,712	3,760
LD34201356.las	304	7,312	3,728	3,728	3,760
LD34201359.las	272	7,200	3,894	3,872	3,872
LD34201362.las	288	10,624	3,944	3,936	3,984
LD34201365.las	272	8,864	3,920	3,920	3,984
LD34201368.las	272	65,520	3,926	3,936	3,888
LD34201371.las	288	6,272	4,043	4,048	4,016
LD34201374.las	176	9,856	4,118	4,112	4,128
LD34201377.las	304	5,984	3,826	3,824	3,872
LD34201380.las	256	63,088	4,066	4,000	3,856
LD34201383.las	256	65,520	4,179	4,192	4,240
LD34201386.las	208	8,320	5,027	5,104	5,280
LD34201389.las	288	65,520	4,440	4,352	3,984
LD34201392.las	240	10,128	3,914	3,936	3,872
LD34201395.las	272	6,864	3,984	3,984	3,952
LD34201398.las	240	20,240	4,104	4,160	4,208
LD34201401.las	240	6,832	3,953	3,904	3,856
LD34201404.las	256	7,872	3,777	3,792	3,712
LD34201407.las	256	11,344	3,781	3,696	3,552
LD34201410.las	240	6,064	3,706	3,680	3,632
LD34201413.las	320	7,264	3,767	3,744	3,776
LD34201416.las	288	6,592	3,977	3,968	3,952
LD34201419.las	256	7,168	3,969	3,952	3,968
LD34201422.las	256	6,912	3,833	3,824	3,840
LD34201425.las	256	6,000	3,841	3,824	3,856
LD34201428.las	256	5,920	3,799	3,792	3,776
LD34201431.las	240	7,392	3,805	3,792	3,776
LD34201434.las	208	6,640	3,954	3,936	3,904
LD34201437.las	336	6,144	3,958	3,952	3,904
LD34201440.las	304	6,672	3,917	3,872	3,856
LD34201443.las	208	65,520	3,987	3,984	3,968



*C-3 Report on Intensity Values (Tiled Data) - continued*

File	Minimum	Maximum	Mean	Median	Mode
LD34231254.las	16	15,040	4,093	4,112	4,096
LD34231257.las	1,328	5,856	4,029	4,032	4,032
LD34231260.las	1,984	5,904	4,058	4,064	4,032
LD34231263.las	448	5,776	4,028	4,048	4,016
LD34231266.las	176	5,984	3,986	4,000	3,984
LD34231269.las	1,600	6,368	4,025	4,048	4,112
LD34231272.las	1,984	6,544	3,880	3,888	4,080
LD34231275.las	368	65,520	4,013	4,016	4,064
LD34231278.las	16	65,520	4,030	4,032	4,080
LD34231281.las	352	6,304	4,008	4,016	4,048
LD34231284.las	560	6,288	3,977	4,000	4,016
LD34231287.las	208	5,952	3,901	3,904	3,872
LD34231290.las	336	6,064	3,988	4,000	3,984
LD34231293.las	352	6,080	3,798	3,792	3,824
LD34231296.las	384	6,800	3,722	3,744	3,920
LD34231299.las	320	6,480	3,881	3,904	3,968
LD34231302.las	288	19,936	4,027	4,032	4,016
LD34231305.las	288	9,248	4,004	4,000	4,000
LD34231308.las	336	6,112	4,070	4,080	4,112
LD34231311.las	352	11,216	4,112	4,112	4,096
LD34231314.las	320	8,704	4,121	4,128	4,096
LD34231317.las	320	6,336	4,247	4,256	4,224
LD34231320.las	304	6,000	4,122	4,128	4,096
LD34231323.las	192	6,416	4,069	4,080	4,096
LD34231326.las	304	6,576	3,955	3,968	3,936
LD34231329.las	240	6,816	3,930	3,936	3,920
LD34231332.las	288	5,984	3,893	3,904	3,936
LD34231335.las	256	6,512	3,807	3,808	3,792
LD34231338.las	272	6,480	3,843	3,840	3,808
LD34231341.las	336	6,240	3,863	3,840	3,792
LD34231344.las	320	7,168	3,994	3,968	3,936
LD34231347.las	304	30,080	3,865	3,824	3,792
LD34231350.las	336	5,744	3,674	3,680	3,664



*C-3 Report on Intensity Values (Tiled Data) - continued*

File	Minimum	Maximum	Mean	Median	Mode
LD34231353.las	368	5,760	3,611	3,600	3,536
LD34231356.las	336	6,128	3,734	3,712	3,648
LD34231359.las	272	6,480	3,922	3,904	3,872
LD34231362.las	224	7,200	3,871	3,872	3,856
LD34231365.las	272	5,904	3,879	3,872	3,856
LD34231368.las	272	65,520	3,984	4,016	4,000
LD34231371.las	352	6,320	4,085	4,080	4,016
LD34231374.las	240	11,008	4,119	4,112	4,112
LD34231377.las	320	6,336	4,029	4,032	4,000
LD34231380.las	272	7,376	4,478	4,512	4,576
LD34231383.las	224	9,120	4,132	4,080	3,952
LD34231386.las	240	12,768	4,699	4,688	4,768
LD34231389.las	208	65,520	4,142	4,112	4,096
LD34231392.las	128	65,520	4,211	4,240	4,176
LD34231395.las	288	6,848	3,981	3,952	3,872
LD34231398.las	256	7,616	4,009	4,000	3,968
LD34231401.las	224	64,400	3,892	3,920	3,856
LD34231404.las	256	8,048	3,961	3,872	3,760
LD34231407.las	272	5,888	3,793	3,792	3,776
LD34231410.las	256	6,864	3,795	3,776	3,776
LD34231413.las	336	6,016	3,765	3,760	3,760
LD34231416.las	336	6,576	3,827	3,808	3,776
LD34231419.las	304	6,320	3,780	3,776	3,744
LD34231422.las	320	6,592	3,811	3,792	3,776
LD34231425.las	272	9,312	3,839	3,824	3,760
LD34231428.las	256	6,480	3,825	3,808	3,760
LD34231431.las	288	6,576	4,029	4,000	3,888
LD34231434.las	240	7,024	4,153	4,144	4,128
LD34231437.las	208	6,640	4,154	4,144	4,080
LD34231440.las	256	7,440	3,961	3,936	3,856
LD34231443.las	208	65,520	4,086	4,080	4,064
LD34261254.las	16	65,520	4,011	4,032	4,016
LD34261257.las	1,600	6,128	4,028	4,032	4,064

*C-3 Report on Intensity Values (Tiled Data) - continued*

File	Minimum	Maximum	Mean	Median	Mode
LD34261260.las	464	5,952	4,139	4,144	4,112
LD34261263.las	512	6,448	3,968	3,968	3,952
LD34261266.las	336	6,496	4,394	4,432	4,592
LD34261269.las	848	6,128	4,026	4,032	4,096
LD34261272.las	432	5,984	3,926	3,952	4,000
LD34261275.las	288	15,488	3,998	4,032	4,000
LD34261278.las	336	6,736	4,052	4,064	4,144
LD34261281.las	336	6,848	4,213	4,224	4,240
LD34261284.las	272	6,320	4,192	4,192	4,224
LD34261287.las	240	65,520	4,124	4,128	4,080
LD34261290.las	256	11,872	4,115	4,112	4,048
LD34261293.las	304	13,488	4,130	4,144	4,176
LD34261296.las	256	14,928	3,781	3,776	3,664
LD34261299.las	304	14,816	3,639	3,632	3,664
LD34261302.las	224	39,088	3,880	3,872	3,872
LD34261305.las	272	17,632	4,001	4,016	4,000
LD34261308.las	208	63,712	4,273	4,272	4,240
LD34261311.las	256	17,936	4,296	4,320	4,352
LD34261314.las	224	14,240	4,156	4,176	4,256
LD34261317.las	240	15,232	4,265	4,288	4,272
LD34261320.las	176	21,728	4,161	4,176	4,256
LD34261323.las	176	28,864	4,098	4,112	4,144
LD34261326.las	128	27,280	4,148	4,160	4,176
LD34261329.las	160	48,304	4,042	4,048	4,112
LD34261332.las	160	30,496	3,949	3,968	4,000
LD34261335.las	144	37,728	4,013	4,032	4,016
LD34261338.las	96	41,440	4,009	4,016	4,096
LD34261341.las	208	9,264	4,036	4,048	4,096
LD34261344.las	208	7,392	4,152	4,128	4,096
LD34261347.las	192	7,392	4,157	4,144	4,096
LD34261350.las	272	15,056	3,840	3,840	3,824
LD34261353.las	240	6,416	3,889	3,888	3,856
LD34261356.las	240	6,640	3,989	3,968	3,920

*C-3 Report on Intensity Values (Tiled Data) - continued*

File	Minimum	Maximum	Mean	Median	Mode
LD34261359.las	192	11,264	3,977	3,952	3,920
LD34261362.las	176	22,640	3,866	3,856	3,856
LD34261365.las	160	29,840	3,820	3,808	3,776
LD34261368.las	16	65,520	3,823	3,920	4,000
LD34261371.las	192	33,584	4,201	4,208	4,144
LD34261374.las	208	62,096	4,143	4,144	4,128
LD34261377.las	240	42,368	3,907	3,936	3,904
LD34261380.las	192	31,920	4,653	4,608	4,496
LD34261383.las	144	65,520	4,307	4,304	4,256
LD34261386.las	160	51,680	4,161	4,144	4,048
LD34261389.las	128	65,520	4,114	4,128	4,064
LD34261392.las	128	59,520	3,970	3,952	3,888
LD34261395.las	80	65,520	4,208	4,144	4,000
LD34261398.las	144	65,520	4,083	4,096	4,000
LD34261401.las	160	65,520	3,889	3,904	3,872
LD34261404.las	80	27,472	3,913	3,888	3,888
LD34261407.las	112	65,520	3,885	3,872	3,888
LD34261410.las	192	27,248	3,822	3,808	3,760
LD34261413.las	208	34,112	3,839	3,808	3,760
LD34261416.las	160	20,320	3,773	3,760	3,760
LD34261419.las	240	22,576	3,620	3,600	3,504
LD34261422.las	208	65,520	3,811	3,792	3,744
LD34261425.las	176	20,896	4,036	4,064	4,000
LD34261428.las	192	35,072	3,905	3,872	3,760
LD34261431.las	208	9,680	4,154	4,144	4,112
LD34261434.las	256	15,440	4,185	4,176	4,208
LD34261437.las	176	57,136	4,061	4,048	3,968
LD34261440.las	208	23,216	4,005	3,984	3,872
LD34261443.las	208	13,616	4,217	4,208	4,208
LD34291254.las	16	9,072	3,975	3,984	3,968
LD34291257.las	192	46,000	3,920	3,920	3,920
LD34291260.las	176	65,520	4,104	4,112	4,064
LD34291263.las	192	33,136	4,129	4,144	4,240

*C-3 Report on Intensity Values (Tiled Data) - continued*

File	Minimum	Maximum	Mean	Median	Mode
LD34291266.las	176	65,520	3,913	3,904	3,872
LD34291269.las	160	15,472	3,869	3,856	3,824
LD34291272.las	208	8,512	3,731	3,712	3,776
LD34291275.las	192	6,240	3,869	3,872	3,888
LD34291278.las	208	27,584	3,710	3,712	3,744
LD34291281.las	208	21,568	4,112	4,112	4,112
LD34291284.las	176	11,616	4,134	4,144	4,144
LD34291287.las	160	15,264	4,080	4,096	4,048
LD34291290.las	176	44,512	4,105	4,112	4,000
LD34291293.las	160	43,744	4,042	4,064	4,016
LD34291296.las	160	11,232	3,806	3,808	3,904
LD34291299.las	176	49,232	3,634	3,632	3,600
LD34291302.las	176	14,864	3,862	3,856	3,952
LD34291305.las	128	8,608	4,025	4,016	3,968
LD34291308.las	208	12,320	4,228	4,208	4,208
LD34291311.las	208	6,960	4,133	4,128	4,128
LD34291314.las	192	8,464	4,468	4,448	4,368
LD34291317.las	432	6,592	4,215	4,192	4,096
LD34291320.las	336	6,448	4,187	4,176	4,128
LD34291323.las	192	6,784	4,105	4,096	4,080
LD34291326.las	304	6,880	4,121	4,112	3,968
LD34291329.las	224	18,544	4,148	4,128	4,064
LD34291332.las	80	25,568	4,074	4,048	3,936
LD34291335.las	288	20,064	4,099	4,080	4,080
LD34291338.las	288	11,104	4,137	4,128	4,048
LD34291341.las	304	7,024	4,142	4,128	4,048
LD34291344.las	240	6,304	4,254	4,240	4,192
LD34291347.las	304	21,920	4,289	4,272	4,192
LD34291350.las	224	31,440	4,151	4,128	4,048
LD34291353.las	304	36,384	4,127	4,096	4,080
LD34291356.las	240	65,520	4,159	4,144	4,048
LD34291359.las	176	26,784	4,067	4,048	4,048
LD34291362.las	176	65,520	3,936	3,920	3,920

*C-3 Report on Intensity Values (Tiled Data) - continued*

File	Minimum	Maximum	Mean	Median	Mode
LD34291365.las	192	33,568	3,871	3,840	3,712
LD34291368.las	176	65,520	4,165	4,128	4,000
LD34291371.las	160	65,520	4,684	4,592	4,368
LD34291374.las	192	65,520	4,547	4,432	4,240
LD34291377.las	192	47,664	4,111	4,096	4,000
LD34291380.las	176	65,520	4,252	4,208	4,128
LD34291383.las	144	65,520	4,214	4,192	4,128
LD34291386.las	192	65,520	3,966	4,016	3,968
LD34291389.las	144	65,520	4,052	4,112	4,144
LD34291392.las	112	65,520	4,015	4,000	3,984
LD34291395.las	32	65,520	4,106	4,080	4,016
LD34291398.las	192	65,520	3,914	4,048	4,000
LD34291401.las	112	65,520	4,077	4,048	3,984
LD34291404.las	192	65,520	4,044	4,016	3,968
LD34291407.las	208	23,376	4,097	4,080	4,000
LD34291410.las	176	65,520	3,993	3,952	3,872
LD34291413.las	112	65,520	3,641	3,616	3,536
LD34291416.las	160	65,520	3,763	3,744	3,648
LD34291419.las	144	50,176	3,934	3,936	3,888
LD34291422.las	176	65,520	4,055	4,096	4,016
LD34291425.las	160	65,520	4,352	4,352	4,304
LD34291428.las	192	65,520	4,151	4,160	4,128
LD34291431.las	176	51,760	4,093	4,064	4,000
LD34291434.las	176	64,464	3,977	3,968	3,984
LD34291437.las	160	65,520	4,089	4,080	4,000
LD34291440.las	208	65,520	4,167	4,160	4,112
LD34291443.las	144	59,824	4,175	4,160	4,096
LD34321254.las	16	36,368	4,090	4,096	4,128
LD34321257.las	192	12,576	4,022	4,032	3,968
LD34321260.las	144	53,520	4,191	4,208	4,272
LD34321263.las	192	59,120	4,192	4,208	4,272
LD34321266.las	192	65,520	3,954	3,968	3,936
LD34321269.las	176	65,520	4,033	4,048	4,064

*C-3 Report on Intensity Values (Tiled Data) - continued*

File	Minimum	Maximum	Mean	Median	Mode
LD34321272.las	160	8,304	3,971	3,984	4,000
LD34321275.las	192	40,240	3,792	3,792	3,680
LD34321278.las	176	51,232	3,844	3,840	3,840
LD34321281.las	224	51,152	4,354	4,368	4,464
LD34321284.las	160	65,520	4,241	4,256	4,256
LD34321287.las	176	38,816	4,023	4,032	4,096
LD34321290.las	160	30,560	4,060	4,064	4,048
LD34321293.las	176	22,400	4,112	4,112	4,192
LD34321296.las	176	22,080	4,001	4,016	4,000
LD34321299.las	176	41,264	3,928	3,904	3,856
LD34321302.las	176	31,120	3,933	3,952	3,984
LD34321305.las	176	40,848	4,247	4,240	4,256
LD34321308.las	128	45,568	3,961	3,968	4,016
LD34321311.las	176	63,952	3,922	3,920	3,952
LD34321314.las	112	24,528	4,304	4,320	4,368
LD34321317.las	160	45,600	4,076	4,080	4,096
LD34321320.las	48	60,960	4,093	4,112	4,096
LD34321323.las	160	36,848	4,046	4,064	4,080
LD34321326.las	160	47,248	4,033	4,048	4,048
LD34321329.las	160	63,424	3,961	3,968	3,968
LD34321332.las	160	49,840	3,928	3,936	3,984
LD34321335.las	160	65,520	4,078	4,080	4,080
LD34321338.las	192	14,128	4,160	4,160	4,192
LD34321341.las	208	6,256	4,159	4,176	4,176
LD34321344.las	192	11,552	4,199	4,208	4,176
LD34321347.las	256	16,400	4,139	4,144	4,176
LD34321350.las	208	6,608	4,077	4,080	4,048
LD34321353.las	224	6,464	4,135	4,144	4,160
LD34321356.las	176	14,400	4,081	4,080	4,032
LD34321359.las	128	65,520	4,091	4,080	4,160
LD34321362.las	224	19,632	4,015	4,016	4,032
LD34321365.las	224	65,520	4,030	3,952	3,680
LD34321368.las	224	65,520	4,401	4,432	4,496

*C-3 Report on Intensity Values (Tiled Data) - continued*

File	Minimum	Maximum	Mean	Median	Mode
LD34321371.las	192	65,520	4,745	4,656	4,496
LD34321374.las	224	65,520	4,441	4,288	4,112
LD34321377.las	160	65,520	4,133	4,128	4,096
LD34321380.las	208	65,520	4,081	4,080	4,000
LD34321383.las	208	65,520	3,813	3,840	3,776
LD34321386.las	272	24,448	4,032	4,016	4,000
LD34321389.las	208	65,520	4,140	4,144	4,112
LD34321392.las	224	65,520	3,934	3,920	3,840
LD34321395.las	208	32,992	3,746	3,824	3,744
LD34321398.las	192	65,520	3,808	3,936	3,984
LD34321401.las	192	22,112	3,877	3,856	3,760
LD34321404.las	224	65,520	3,793	3,776	3,744
LD34321407.las	48	43,328	3,928	3,920	3,872
LD34321410.las	160	65,520	3,844	3,824	3,744
LD34321413.las	176	65,520	3,750	3,728	3,616
LD34321416.las	160	65,520	3,724	3,696	3,616
LD34321419.las	176	28,624	3,828	3,808	3,760
LD34321422.las	192	22,608	4,012	4,000	3,872
LD34321425.las	176	65,520	4,304	4,304	4,256
LD34321428.las	176	65,520	3,743	3,680	3,504
LD34321431.las	176	65,520	3,816	3,808	3,744
LD34321434.las	128	65,520	3,876	3,856	3,872
LD34321437.las	128	65,520	3,931	3,920	3,856
LD34321440.las	16	65,520	4,102	4,096	4,112
LD34321443.las	144	65,520	4,155	4,144	4,096
LD34351254.las	16	9,584	4,294	4,304	4,368
LD34351257.las	192	9,696	4,077	4,096	4,128
LD34351260.las	240	7,920	4,198	4,208	4,256
LD34351263.las	208	65,520	3,923	3,936	4,048
LD34351266.las	176	6,832	3,725	3,712	3,600
LD34351269.las	208	35,696	3,828	3,824	3,840
LD34351272.las	192	47,152	3,900	3,904	3,952
LD34351275.las	160	48,016	4,074	4,080	4,160

*C-3 Report on Intensity Values (Tiled Data) - continued*

File	Minimum	Maximum	Mean	Median	Mode
LD34351278.las	176	39,184	4,152	4,160	4,176
LD34351281.las	208	11,360	4,113	4,112	4,176
LD34351284.las	192	65,520	4,225	4,224	4,272
LD34351287.las	144	46,320	4,232	4,240	4,224
LD34351290.las	208	19,632	4,006	4,016	4,048
LD34351293.las	192	18,624	3,940	3,936	3,920
LD34351296.las	192	14,448	3,738	3,728	3,744
LD34351299.las	192	31,280	3,817	3,808	3,728
LD34351302.las	176	65,520	3,917	3,920	3,984
LD34351305.las	176	23,056	4,267	4,256	4,240
LD34351308.las	176	10,672	3,996	4,000	4,000
LD34351311.las	32	32,624	3,919	3,936	3,968
LD34351314.las	48	29,920	4,124	4,128	4,112
LD34351317.las	192	63,840	4,036	4,032	4,000
LD34351320.las	176	48,352	4,038	4,048	4,000
LD34351323.las	160	26,304	3,988	3,984	3,968
LD34351326.las	176	38,960	3,910	3,904	3,968
LD34351329.las	176	25,024	3,863	3,872	3,840
LD34351332.las	176	37,520	3,884	3,872	3,856
LD34351335.las	160	33,504	3,909	3,904	3,872
LD34351338.las	208	27,728	3,917	3,904	3,984
LD34351341.las	208	8,896	4,023	4,016	4,080
LD34351344.las	192	16,176	3,968	3,968	3,936
LD34351347.las	208	65,520	3,901	3,888	3,920
LD34351350.las	176	8,720	4,057	4,064	4,080
LD34351353.las	192	12,832	4,025	4,016	3,952
LD34351356.las	160	39,024	3,884	3,888	3,856
LD34351359.las	176	45,040	4,019	4,016	4,064
LD34351362.las	208	44,928	3,978	3,984	3,968
LD34351365.las	144	20,000	4,286	4,304	4,320
LD34351368.las	128	65,520	3,705	3,728	3,760
LD34351371.las	176	10,672	3,971	3,968	3,888
LD34351374.las	160	15,216	4,033	4,048	4,000



*C-3 Report on Intensity Values (Tiled Data) - continued*

File	Minimum	Maximum	Mean	Median	Mode
LD34351377.las	192	45,520	4,023	4,016	4,000
LD34351380.las	160	65,520	3,795	3,808	3,952
LD34351383.las	192	53,600	3,743	3,776	3,792
LD34351386.las	208	65,520	4,017	4,016	4,000
LD34351389.las	144	65,520	4,039	4,016	3,904
LD34351392.las	160	65,520	3,871	3,872	3,776
LD34351395.las	160	65,520	3,645	3,744	3,760
LD34351398.las	192	65,520	4,068	4,112	4,128
LD34351401.las	256	65,520	3,944	3,936	3,984
LD34351404.las	240	65,520	3,998	4,000	3,984
LD34351407.las	160	65,520	3,649	3,616	3,520
LD34351410.las	144	65,520	3,639	3,600	3,488
LD34351413.las	240	65,520	3,716	3,696	3,648
LD34351416.las	192	22,448	3,711	3,696	3,632
LD34351419.las	112	20,928	3,772	3,744	3,680
LD34351422.las	224	20,064	4,025	4,016	4,000
LD34351425.las	176	65,520	4,195	4,208	4,176
LD34351428.las	240	30,800	3,870	3,856	3,792
LD34351431.las	224	37,552	3,917	3,904	3,888
LD34351434.las	240	30,416	3,916	3,888	3,792
LD34351437.las	208	65,520	4,152	4,144	4,128
LD34351440.las	176	65,520	4,317	4,304	4,288
LD34351443.las	224	65,520	4,326	4,320	4,384
LD34381254.las	16	6,512	4,240	4,256	4,320
LD34381257.las	400	6,240	4,039	4,048	4,112
LD34381260.las	336	6,768	4,108	4,112	4,048
LD34381263.las	432	8,048	4,047	4,064	4,016
LD34381266.las	352	6,960	3,605	3,584	3,456
LD34381269.las	384	6,032	3,673	3,664	3,584
LD34381272.las	304	15,728	3,897	3,920	3,872
LD34381275.las	384	5,952	4,009	4,016	4,144
LD34381278.las	320	5,936	3,921	3,936	4,032
LD34381281.las	288	22,400	3,932	3,936	3,920

*C-3 Report on Intensity Values (Tiled Data) - continued*

File	Minimum	Maximum	Mean	Median	Mode
LD34381284.las	240	19,088	3,991	4,000	4,112
LD34381287.las	208	42,848	3,855	3,872	3,968
LD34381290.las	208	65,520	3,878	3,888	4,112
LD34381293.las	208	32,608	3,848	3,856	3,984
LD34381296.las	192	65,520	3,925	3,872	3,872
LD34381299.las	256	50,352	4,354	4,384	4,512
LD34381302.las	272	13,520	3,948	3,968	3,952
LD34381305.las	208	20,896	4,057	4,064	4,032
LD34381308.las	192	50,336	4,018	4,032	4,016
LD34381311.las	192	59,520	3,997	4,016	4,016
LD34381314.las	224	13,680	4,078	4,080	4,096
LD34381317.las	192	12,400	4,069	4,064	4,112
LD34381320.las	240	6,096	4,058	4,064	4,096
LD34381323.las	176	6,160	4,079	4,080	4,096
LD34381326.las	256	6,144	4,016	4,016	4,080
LD34381329.las	208	5,904	4,003	4,016	4,080
LD34381332.las	224	6,160	3,976	3,968	4,016
LD34381335.las	208	6,736	4,034	4,032	4,000
LD34381338.las	208	6,224	4,116	4,128	4,112
LD34381341.las	240	19,072	4,111	4,112	4,192
LD34381344.las	224	6,208	4,073	4,080	4,096
LD34381347.las	208	23,840	4,191	4,192	4,208
LD34381350.las	224	18,992	4,271	4,272	4,208
LD34381353.las	208	39,856	4,018	4,016	3,936
LD34381356.las	160	30,720	3,743	3,744	3,792
LD34381359.las	192	11,168	3,640	3,632	3,568
LD34381362.las	208	39,696	3,888	3,888	3,920
LD34381365.las	176	63,472	4,005	4,000	4,048
LD34381368.las	192	65,520	3,940	3,952	3,920
LD34381371.las	192	22,896	4,086	4,080	4,032
LD34381374.las	224	65,520	4,139	4,144	4,128
LD34381377.las	144	47,312	4,026	4,032	4,000
LD34381380.las	64	43,232	3,961	3,968	4,000

*C-3 Report on Intensity Values (Tiled Data) - continued*

File	Minimum	Maximum	Mean	Median	Mode
LD34381383.las	176	30,304	3,867	3,856	3,888
LD34381386.las	176	65,520	3,984	4,032	4,000
LD34381389.las	176	65,520	3,939	3,936	3,984
LD34381392.las	160	65,520	4,029	4,016	3,984
LD34381395.las	176	50,768	3,924	3,984	3,984
LD34381398.las	208	65,520	4,222	4,256	4,256
LD34381401.las	176	65,520	4,187	4,192	4,144
LD34381404.las	224	25,184	4,036	4,048	4,032
LD34381407.las	160	65,520	3,840	3,840	3,872
LD34381410.las	112	29,120	3,905	3,904	3,952
LD34381413.las	192	65,520	3,706	3,696	3,648
LD34381416.las	176	14,576	3,821	3,808	3,760
LD34381419.las	208	57,872	3,906	3,904	3,872
LD34381422.las	192	21,584	4,063	4,064	4,048
LD34381425.las	192	21,744	4,121	4,080	4,000
LD34381428.las	176	25,584	4,214	4,192	4,128
LD34381431.las	80	65,520	4,078	4,080	4,000
LD34381434.las	160	65,520	3,985	3,952	3,888
LD34381437.las	160	65,520	4,280	4,272	4,272
LD34381440.las	192	65,520	4,171	4,176	4,192
LD34381443.las	176	41,712	4,343	4,368	4,384
LD34411254.las	16	6,768	4,309	4,320	4,320
LD34411257.las	240	16,048	4,076	4,096	4,144
LD34411260.las	208	10,560	3,941	3,952	4,032
LD34411263.las	224	14,256	3,953	4,000	3,968
LD34411266.las	224	6,688	3,833	3,856	3,872
LD34411269.las	208	65,520	3,749	3,760	3,696
LD34411272.las	176	28,784	3,660	3,664	3,584
LD34411275.las	208	13,888	3,834	3,856	3,904
LD34411278.las	208	13,200	3,770	3,776	3,808
LD34411281.las	272	6,272	3,775	3,776	3,760
LD34411284.las	192	13,328	3,833	3,840	3,904
LD34411287.las	208	16,448	3,730	3,728	3,760

*C-3 Report on Intensity Values (Tiled Data) - continued*

File	Minimum	Maximum	Mean	Median	Mode
LD34411290.las	176	35,312	3,750	3,760	3,760
LD34411293.las	176	65,520	3,667	3,664	3,600
LD34411296.las	192	8,800	3,982	3,968	3,872
LD34411299.las	224	46,304	4,074	4,080	4,000
LD34411302.las	208	9,072	4,017	4,032	4,000
LD34411305.las	336	9,168	3,884	3,888	3,984
LD34411308.las	288	15,360	3,956	3,968	3,936
LD34411311.las	304	23,488	4,043	4,048	4,000
LD34411314.las	48	6,048	4,141	4,128	4,160
LD34411317.las	256	6,064	4,138	4,128	4,128
LD34411320.las	336	6,560	4,129	4,128	4,144
LD34411323.las	208	6,048	4,169	4,160	4,144
LD34411326.las	288	6,192	4,114	4,112	4,112
LD34411329.las	208	6,112	4,081	4,080	4,112
LD34411332.las	208	6,688	4,114	4,096	4,112
LD34411335.las	224	6,720	4,151	4,144	4,112
LD34411338.las	448	6,256	4,198	4,192	4,240
LD34411341.las	192	6,752	4,198	4,192	4,144
LD34411344.las	176	6,560	4,197	4,192	4,240
LD34411347.las	208	6,432	4,128	4,128	4,064
LD34411350.las	192	6,544	4,171	4,176	4,080
LD34411353.las	192	6,016	4,001	4,000	3,920
LD34411356.las	256	5,968	3,922	3,920	3,920
LD34411359.las	192	7,232	3,553	3,536	3,424
LD34411362.las	320	5,968	3,870	3,872	3,936
LD34411365.las	304	8,864	3,963	4,000	4,048
LD34411368.las	208	24,640	3,969	4,000	4,048
LD34411371.las	176	48,880	3,749	3,728	3,664
LD34411374.las	208	36,224	3,892	3,904	3,888
LD34411377.las	208	15,472	4,014	4,000	4,016
LD34411380.las	192	10,752	4,132	4,128	4,144
LD34411383.las	224	34,672	4,165	4,160	4,144
LD34411386.las	224	35,152	3,910	3,904	3,872

*C-3 Report on Intensity Values (Tiled Data) - continued*

File	Minimum	Maximum	Mean	Median	Mode
LD34411389.las	256	65,520	3,916	3,920	3,888
LD34411392.las	176	34,320	4,011	4,000	4,000
LD34411395.las	192	29,264	3,943	4,016	4,000
LD34411398.las	272	41,584	4,263	4,240	4,240
LD34411401.las	240	65,008	4,161	4,160	4,128
LD34411404.las	160	27,568	3,970	3,952	4,000
LD34411407.las	272	60,704	3,700	3,664	3,632
LD34411410.las	224	12,720	4,097	4,064	3,984
LD34411413.las	224	44,320	3,837	3,792	3,760
LD34411416.las	256	23,088	4,078	4,048	4,000
LD34411419.las	192	34,480	4,414	4,400	4,384
LD34411422.las	224	18,000	4,055	4,032	3,984
LD34411425.las	208	36,576	4,113	4,112	4,112
LD34411428.las	224	21,568	4,034	4,016	4,000
LD34411431.las	192	18,544	3,961	3,952	3,984
LD34411434.las	144	51,472	4,050	4,048	4,000
LD34411437.las	80	65,520	4,103	4,096	4,144
LD34411440.las	144	65,520	3,989	3,952	3,872
LD34411443.las	224	65,520	4,251	4,224	4,144
LD34441254.las	16	11,264	4,287	4,304	4,352
LD34441257.las	352	6,048	4,086	4,080	4,016
LD34441260.las	224	7,648	4,033	4,048	4,096
LD34441263.las	224	7,552	3,908	3,920	3,968
LD34441266.las	208	8,464	3,889	3,888	3,920
LD34441269.las	304	10,064	3,941	3,936	3,952
LD34441272.las	160	6,992	3,858	3,856	3,888
LD34441275.las	304	7,344	3,928	3,936	4,000
LD34441278.las	192	11,392	3,969	3,968	4,016
LD34441281.las	256	6,176	3,995	4,016	3,984
LD34441284.las	176	59,072	4,023	4,032	4,000
LD34441287.las	208	29,360	4,156	4,176	4,144
LD34441290.las	176	13,184	4,179	4,192	4,176
LD34441293.las	192	48,272	4,035	4,048	4,160

*C-3 Report on Intensity Values (Tiled Data) - continued*

File	Minimum	Maximum	Mean	Median	Mode
LD34441296.las	128	33,632	4,125	4,112	4,112
LD34441299.las	192	47,088	3,961	3,936	3,872
LD34441302.las	256	8,144	3,877	3,888	3,872
LD34441305.las	208	6,768	3,814	3,824	3,920
LD34441308.las	192	51,456	3,986	4,000	3,984
LD34441311.las	192	33,440	3,950	3,984	3,968
LD34441314.las	192	53,744	4,111	4,112	4,080
LD34441317.las	208	48,752	4,142	4,144	4,080
LD34441320.las	304	11,408	4,196	4,192	4,208
LD34441323.las	336	6,288	4,300	4,304	4,352
LD34441326.las	336	7,008	4,100	4,096	4,096
LD34441329.las	320	6,752	4,147	4,128	4,080
LD34441332.las	320	7,104	4,248	4,240	4,208
LD34441335.las	352	6,576	4,260	4,240	4,224
LD34441338.las	304	8,944	4,261	4,272	4,224
LD34441341.las	224	7,456	4,451	4,432	4,384
LD34441344.las	352	6,304	4,193	4,176	4,224
LD34441347.las	336	6,384	4,169	4,160	4,176
LD34441350.las	304	15,760	4,212	4,208	4,176
LD34441353.las	336	7,600	4,131	4,128	4,048
LD34441356.las	320	10,160	3,933	3,920	3,824
LD34441359.las	368	10,432	4,095	4,096	4,064
LD34441362.las	352	7,728	3,952	3,936	3,904
LD34441365.las	336	11,168	3,744	3,728	3,696
LD34441368.las	272	28,272	3,745	3,728	3,680
LD34441371.las	288	16,704	3,948	3,936	3,920
LD34441374.las	256	65,520	4,020	4,032	4,048
LD34441377.las	256	20,224	4,037	4,016	3,936
LD34441380.las	272	26,960	4,053	4,048	4,016
LD34441383.las	288	21,232	4,138	4,128	4,128
LD34441386.las	288	9,216	4,131	4,128	4,144
LD34441389.las	288	21,664	4,091	4,096	4,064
LD34441392.las	304	7,984	4,228	4,256	4,304

*C-3 Report on Intensity Values (Tiled Data) - continued*

File	Minimum	Maximum	Mean	Median	Mode
LD34441395.las	272	18,928	4,228	4,224	4,240
LD34441398.las	288	9,840	4,222	4,208	4,176
LD34441401.las	272	11,232	4,317	4,320	4,320
LD34441404.las	208	15,872	4,430	4,432	4,432
LD34441407.las	240	65,520	4,184	4,160	4,144
LD34441410.las	272	26,320	4,468	4,464	4,416
LD34441413.las	224	6,656	4,214	4,208	4,144
LD34441416.las	256	7,248	4,256	4,240	4,144
LD34441419.las	272	7,040	4,417	4,400	4,384
LD34441422.las	240	15,648	4,275	4,272	4,288
LD34441425.las	304	6,768	4,218	4,208	4,256
LD34441428.las	304	11,232	4,117	4,128	4,144
LD34441431.las	176	8,848	4,197	4,176	4,144
LD34441434.las	208	7,712	4,018	4,016	4,032
LD34441437.las	256	16,544	4,083	4,064	4,096
LD34441440.las	272	6,816	4,267	4,272	4,352
LD34441443.las	272	9,856	4,072	4,032	3,968
LD34471254.las	16	8,304	4,397	4,416	4,448
LD34471257.las	384	6,240	4,176	4,192	4,256
LD34471260.las	192	6,336	3,946	3,952	3,904
LD34471263.las	432	6,064	3,917	3,920	3,888
LD34471266.las	400	6,208	3,972	3,984	4,048
LD34471269.las	384	6,192	4,111	4,128	4,192
LD34471272.las	416	8,160	4,105	4,144	4,240
LD34471275.las	288	9,488	4,131	4,176	4,208
LD34471278.las	288	8,288	4,207	4,224	4,272
LD34471281.las	336	65,520	4,221	4,240	4,240
LD34471284.las	560	6,256	4,192	4,208	4,224
LD34471287.las	368	7,040	4,324	4,336	4,336
LD34471290.las	432	6,640	4,359	4,352	4,368
LD34471293.las	384	7,264	4,406	4,400	4,384
LD34471296.las	304	7,488	4,297	4,288	4,272
LD34471299.las	288	48,064	4,133	4,064	4,000

*C-3 Report on Intensity Values (Tiled Data) - continued*

File	Minimum	Maximum	Mean	Median	Mode
LD34471302.las	288	8,480	4,117	4,048	3,936
LD34471305.las	368	8,320	3,951	3,952	3,968
LD34471308.las	336	6,032	3,897	3,920	3,984
LD34471311.las	480	6,656	3,956	4,000	4,128
LD34471314.las	208	5,840	4,068	4,064	4,032
LD34471317.las	1,728	6,064	4,078	4,080	4,000
LD34471320.las	208	7,472	4,179	4,176	4,208
LD34471323.las	192	6,288	4,064	4,064	4,000
LD34471326.las	336	6,608	4,057	4,048	4,000
LD34471329.las	208	6,496	4,196	4,192	4,128
LD34471332.las	448	6,304	4,246	4,240	4,240
LD34471335.las	336	8,416	4,298	4,304	4,256
LD34471338.las	336	8,848	4,110	4,240	4,368
LD34471341.las	240	8,864	4,204	4,208	4,240
LD34471344.las	432	5,952	4,119	4,128	4,096
LD34471347.las	416	6,560	4,181	4,176	4,240
LD34471350.las	352	6,832	4,221	4,224	4,208
LD34471353.las	352	6,784	4,044	4,032	4,064
LD34471356.las	240	5,968	3,808	3,808	3,856
LD34471359.las	368	12,640	3,983	3,984	4,048
LD34471362.las	320	6,784	4,036	4,016	4,048
LD34471365.las	272	7,088	3,921	3,936	3,776
LD34471368.las	256	39,408	3,923	3,936	4,032
LD34471371.las	288	9,280	4,004	3,984	3,984
LD34471374.las	240	65,520	4,068	4,080	4,128
LD34471377.las	288	51,744	4,152	4,160	4,128
LD34471380.las	320	65,520	4,092	4,080	4,000
LD34471383.las	304	10,288	4,205	4,192	4,224
LD34471386.las	288	29,088	4,190	4,176	4,096
LD34471389.las	272	26,704	4,131	4,144	4,144
LD34471392.las	272	8,576	4,224	4,224	4,240
LD34471395.las	256	30,048	4,218	4,208	4,240
LD34471398.las	304	19,888	4,211	4,208	4,208



*C-3 Report on Intensity Values (Tiled Data) - continued*

File	Minimum	Maximum	Mean	Median	Mode
LD34471401.las	288	10,800	4,323	4,304	4,320
LD34471404.las	256	65,520	4,475	4,448	4,432
LD34471407.las	256	6,976	4,051	4,000	3,904
LD34471410.las	208	65,520	4,284	4,224	4,000
LD34471413.las	240	36,720	4,132	4,096	4,016
LD34471416.las	224	13,120	4,044	4,032	3,984
LD34471419.las	272	11,232	4,016	4,016	3,968
LD34471422.las	256	65,520	4,098	4,080	3,984
LD34471425.las	288	6,816	4,356	4,352	4,352
LD34471428.las	240	19,488	4,190	4,176	4,112
LD34471431.las	224	8,176	4,112	4,096	3,984
LD34471434.las	272	20,464	3,976	3,952	3,856
LD34471437.las	272	9,520	3,740	3,712	3,616
LD34471440.las	320	23,008	3,773	3,760	3,712
LD34471443.las	304	6,448	3,786	3,792	3,728
LD34501254.las	16	6,496	4,071	4,064	4,016
LD34501257.las	368	6,352	3,887	3,872	3,744
LD34501260.las	368	6,176	3,659	3,632	3,552
LD34501263.las	352	6,880	3,875	3,760	3,648
LD34501266.las	192	7,408	4,390	4,384	4,192
LD34501269.las	288	23,488	3,969	4,032	4,096
LD34501272.las	320	9,568	3,686	3,696	3,696
LD34501275.las	336	6,352	3,745	3,728	3,632
LD34501278.las	336	9,072	3,685	3,680	3,760
LD34501281.las	304	65,520	4,170	4,192	4,224
LD34501284.las	336	65,520	4,284	4,288	4,352
LD34501287.las	336	6,752	4,012	4,016	4,000
LD34501290.las	208	6,528	3,976	3,968	4,000
LD34501293.las	304	12,272	4,207	4,208	4,112
LD34501296.las	288	65,520	4,158	4,160	4,160
LD34501299.las	128	65,520	4,374	4,384	4,352
LD34501302.las	224	7,312	4,059	3,968	3,920
LD34501305.las	320	6,144	3,836	3,872	3,968

*C-3 Report on Intensity Values (Tiled Data) - continued*

File	Minimum	Maximum	Mean	Median	Mode
LD34501308.las	336	6,160	3,994	4,016	4,080
LD34501311.las	368	6,368	3,860	3,872	3,872
LD34501314.las	352	7,952	4,076	4,080	4,096
LD34501317.las	560	6,080	4,046	4,048	3,984
LD34501320.las	1,664	6,592	4,057	4,048	3,984
LD34501323.las	352	6,240	3,962	3,968	4,000
LD34501326.las	288	6,576	4,020	4,016	3,984
LD34501329.las	400	6,448	4,132	4,128	4,096
LD34501332.las	160	8,032	3,854	4,096	4,112
LD34501335.las	224	9,296	4,065	4,160	4,240
LD34501338.las	336	6,592	4,283	4,272	4,224
LD34501341.las	320	6,208	4,235	4,224	4,224
LD34501344.las	432	6,384	4,208	4,208	4,224
LD34501347.las	208	6,160	4,221	4,224	4,208
LD34501350.las	272	31,008	4,216	4,208	4,160
LD34501353.las	208	32,672	4,027	4,016	4,032
LD34501356.las	304	6,464	3,781	3,776	3,792
LD34501359.las	224	9,408	3,866	3,872	3,824
LD34501362.las	288	15,568	3,813	3,824	3,776
LD34501365.las	208	12,640	4,133	4,128	4,144
LD34501368.las	288	65,520	4,107	4,128	4,128
LD34501371.las	224	11,088	4,104	4,096	4,144
LD34501374.las	272	65,520	4,316	4,336	4,272
LD34501377.las	240	65,520	4,132	4,128	4,144
LD34501380.las	240	10,688	4,022	4,016	4,016
LD34501383.las	240	12,688	4,034	4,032	4,000
LD34501386.las	288	11,824	3,922	3,936	3,904
LD34501389.las	256	9,712	3,926	3,936	3,920
LD34501392.las	224	8,848	3,990	3,984	3,984
LD34501395.las	224	10,368	4,100	4,096	4,032
LD34501398.las	272	7,136	4,136	4,128	4,160
LD34501401.las	272	9,728	4,035	4,032	4,016
LD34501404.las	240	8,208	4,121	4,096	4,128

*C-3 Report on Intensity Values (Tiled Data) - continued*

File	Minimum	Maximum	Mean	Median	Mode
LD34501407.las	224	24,224	4,052	4,032	3,984
LD34501410.las	224	65,520	4,104	4,064	4,000
LD34501413.las	224	32,288	4,171	4,160	4,112
LD34501416.las	288	6,896	4,057	4,032	4,000
LD34501419.las	224	24,320	4,098	4,080	4,000
LD34501422.las	288	19,120	4,287	4,288	4,256
LD34501425.las	288	6,368	4,269	4,256	4,256
LD34501428.las	240	9,456	4,178	4,144	4,128
LD34501431.las	256	6,864	4,082	4,048	4,016
LD34501434.las	256	8,112	3,992	3,984	3,872
LD34501437.las	288	6,800	3,984	3,968	3,888
LD34501440.las	272	12,960	4,023	3,984	3,744
LD34501443.las	272	8,048	3,960	3,936	3,744
LD34531254.las	16	6,656	3,931	3,936	3,920
LD34531257.las	352	6,112	3,786	3,808	3,840
LD34531260.las	320	6,000	3,690	3,680	3,664
LD34531263.las	368	7,072	3,667	3,632	3,616
LD34531266.las	256	65,520	3,806	3,808	3,744
LD34531269.las	192	9,600	3,874	3,888	3,920
LD34531272.las	496	6,528	3,721	3,728	3,728
LD34531275.las	352	6,112	3,846	3,840	3,744
LD34531278.las	368	6,512	3,831	3,840	3,872
LD34531281.las	368	6,544	4,158	4,192	4,224
LD34531284.las	336	6,416	4,301	4,304	4,320
LD34531287.las	336	6,096	4,124	4,128	4,176
LD34531290.las	368	6,768	4,078	4,064	3,968
LD34531293.las	416	7,248	4,144	4,144	4,208
LD34531296.las	432	6,656	4,064	4,080	4,080
LD34531299.las	272	19,456	4,018	4,016	3,920
LD34531302.las	400	6,416	3,913	3,920	3,920
LD34531305.las	320	54,576	3,945	3,968	3,904
LD34531308.las	480	6,112	4,052	4,048	4,000
LD34531311.las	336	6,592	4,009	4,000	3,984

*C-3 Report on Intensity Values (Tiled Data) - continued*

File	Minimum	Maximum	Mean	Median	Mode
LD34531314.las	416	6,784	3,899	3,920	3,984
LD34531317.las	416	6,336	4,184	4,208	4,256
LD34531320.las	480	6,464	4,225	4,224	4,240
LD34531323.las	464	6,624	4,082	4,080	4,080
LD34531326.las	416	8,560	4,204	4,208	4,240
LD34531329.las	288	7,072	4,243	4,272	4,240
LD34531332.las	240	45,920	4,093	4,224	4,256
LD34531335.las	304	6,848	4,021	4,032	3,984
LD34531338.las	384	6,432	4,294	4,288	4,240
LD34531341.las	240	6,928	4,309	4,304	4,240
LD34531344.las	336	6,096	4,283	4,288	4,240
LD34531347.las	336	6,416	4,256	4,256	4,288
LD34531350.las	192	6,160	4,320	4,320	4,320
LD34531353.las	176	7,920	4,070	4,080	4,048
LD34531356.las	352	47,360	4,025	4,032	4,016
LD34531359.las	336	7,072	4,217	4,224	4,288
LD34531362.las	272	7,168	4,161	4,160	4,160
LD34531365.las	336	13,152	4,128	4,128	4,064
LD34531368.las	336	65,520	4,121	4,144	4,144
LD34531371.las	176	17,632	4,184	4,176	4,144
LD34531374.las	288	30,608	4,262	4,256	4,256
LD34531377.las	304	8,096	4,027	4,016	4,000
LD34531380.las	256	11,616	4,031	4,032	4,000
LD34531383.las	176	22,832	4,047	4,048	4,000
LD34531386.las	304	11,504	3,956	3,968	4,000
LD34531389.las	272	9,072	3,871	3,872	3,888
LD34531392.las	288	13,296	3,961	3,952	3,984
LD34531395.las	256	11,440	4,008	4,000	3,984
LD34531398.las	288	22,352	4,079	4,064	4,016
LD34531401.las	304	16,320	3,996	3,968	3,904
LD34531404.las	288	12,800	4,030	4,016	3,904
LD34531407.las	272	9,056	4,261	4,208	4,144
LD34531410.las	256	65,520	4,365	4,368	4,336

*C-3 Report on Intensity Values (Tiled Data) - continued*

File	Minimum	Maximum	Mean	Median	Mode
LD34531413.las	304	13,584	4,381	4,368	4,288
LD34531416.las	272	14,640	4,137	4,128	4,128
LD34531419.las	304	24,720	4,112	4,096	4,032
LD34531422.las	288	8,176	4,395	4,384	4,384
LD34531425.las	336	9,920	4,117	4,080	4,016
LD34531428.las	224	18,624	4,058	4,080	4,032
LD34531431.las	160	54,864	4,115	4,144	4,144
LD34531434.las	256	7,808	3,946	3,968	4,112
LD34531437.las	304	7,568	4,198	4,192	4,208
LD34531440.las	256	31,424	4,038	4,080	4,208
LD34531443.las	320	7,152	3,576	3,568	3,552
LD34561254.las	16	6,960	3,825	3,840	3,824
LD34561257.las	192	6,976	3,794	3,808	3,920
LD34561260.las	224	6,960	3,756	3,776	3,744
LD34561263.las	336	7,232	3,681	3,712	3,760
LD34561266.las	288	8,592	3,755	3,808	3,904
LD34561269.las	432	6,752	3,664	3,664	3,648
LD34561272.las	400	5,568	3,538	3,520	3,504
LD34561275.las	1,808	5,792	3,721	3,712	3,776
LD34561278.las	416	6,032	3,877	3,872	3,872
LD34561281.las	480	5,808	3,816	3,824	3,744
LD34561284.las	368	6,224	4,187	4,208	4,224
LD34561287.las	368	6,064	3,985	4,000	3,984
LD34561290.las	416	6,192	3,931	3,936	3,952
LD34561293.las	448	6,176	3,921	3,920	3,936
LD34561296.las	704	6,288	3,871	3,888	3,920
LD34561299.las	480	6,512	3,982	3,984	4,016
LD34561302.las	544	6,400	3,924	3,920	3,936
LD34561305.las	464	6,224	3,972	3,984	3,904
LD34561308.las	2,096	6,656	4,028	4,032	3,920
LD34561311.las	752	6,112	3,985	3,984	3,936
LD34561314.las	2,080	6,944	4,013	4,000	3,904
LD34561317.las	1,216	6,304	4,225	4,224	4,160

*C-3 Report on Intensity Values (Tiled Data) - continued*

File	Minimum	Maximum	Mean	Median	Mode
LD34561320.las	400	6,176	4,179	4,176	4,160
LD34561323.las	768	6,224	4,154	4,144	4,064
LD34561326.las	256	7,552	4,148	4,224	4,272
LD34561329.las	208	17,088	3,795	4,064	4,016
LD34561332.las	304	7,392	4,281	4,288	4,240
LD34561335.las	272	7,056	4,040	4,096	4,096
LD34561338.las	288	6,240	4,145	4,144	4,096
LD34561341.las	224	10,304	4,311	4,320	4,352
LD34561344.las	704	6,544	4,262	4,272	4,208
LD34561347.las	256	6,496	4,252	4,256	4,208
LD34561350.las	432	6,512	4,221	4,224	4,208
LD34561353.las	176	12,992	4,205	4,208	4,192
LD34561356.las	336	17,120	4,115	4,112	4,160
LD34561359.las	288	8,384	4,150	4,144	4,112
LD34561362.las	256	7,072	4,059	4,080	4,064
LD34561365.las	288	8,176	4,103	4,096	4,064
LD34561368.las	272	65,520	4,198	4,208	4,192
LD34561371.las	304	17,584	4,414	4,400	4,384
LD34561374.las	304	14,624	4,272	4,256	4,256
LD34561377.las	304	12,000	4,012	4,016	4,016
LD34561380.las	256	10,352	3,956	3,984	4,000
LD34561383.las	288	15,200	4,037	4,032	4,000
LD34561386.las	272	10,976	4,040	4,032	4,016
LD34561389.las	224	16,512	3,963	3,952	3,872
LD34561392.las	224	9,200	3,881	3,872	3,888
LD34561395.las	224	8,544	3,949	3,936	3,872
LD34561398.las	272	15,728	4,076	4,064	3,984
LD34561401.las	208	8,272	3,951	3,952	3,984
LD34561404.las	224	14,480	4,105	4,096	4,128
LD34561407.las	288	9,312	4,346	4,336	4,288
LD34561410.las	192	7,568	4,336	4,320	4,304
LD34561413.las	256	7,088	4,287	4,272	4,288
LD34561416.las	288	10,752	4,303	4,288	4,288

### *C-3 Report on Intensity Values (Tiled Data) - continued*

File	Minimum	Maximum	Mean	Median	Mode
LD34561419.las	240	7,584	4,090	4,112	4,288
LD34561422.las	272	6,992	3,967	3,968	4,000
LD34561425.las	176	8,432	4,057	4,032	4,000
LD34561428.las	256	40,896	4,183	4,192	4,144
LD34561431.las	272	65,520	4,201	4,192	4,128
LD34561434.las	256	10,144	4,136	4,128	4,128
LD34561437.las	224	65,520	3,918	3,904	3,856
LD34561440.las	256	9,504	3,865	3,808	3,744
LD34561443.las	272	11,744	3,536	3,504	3,504
LD34591254.las	16	12,608	3,686	3,712	3,792
LD34591257.las	352	6,496	3,621	3,664	3,728
LD34591260.las	208	7,296	3,560	3,616	3,648
LD34591263.las	192	6,128	3,794	3,808	3,792
LD34591266.las	464	6,480	3,647	3,632	3,600
LD34591269.las	352	6,512	3,575	3,568	3,536
LD34591272.las	320	6,816	3,589	3,568	3,520
LD34591275.las	544	6,080	3,662	3,664	3,648
LD34591278.las	192	6,192	3,695	3,680	3,600
LD34591281.las	336	6,144	3,900	3,904	3,984
LD34591284.las	304	19,664	4,047	4,048	4,064
LD34591287.las	304	56,208	4,083	4,096	4,112
LD34591290.las	448	6,496	4,081	4,080	4,016
LD34591293.las	352	7,248	3,859	3,856	3,872
LD34591296.las	352	17,168	3,867	3,856	3,808
LD34591299.las	288	6,432	3,800	3,808	3,808
LD34591302.las	272	6,256	3,795	3,792	3,824
LD34591305.las	320	6,144	3,814	3,824	3,856
LD34591308.las	384	6,416	3,813	3,808	3,840
LD34591311.las	1,536	6,576	3,780	3,776	3,824
LD34591314.las	2,144	6,320	3,876	3,872	3,856
LD34591317.las	432	6,576	3,998	4,016	4,000
LD34591320.las	288	7,664	4,047	4,064	4,032
LD34591323.las	256	23,424	4,060	4,096	4,096

*C-3 Report on Intensity Values (Tiled Data) - continued*

File	Minimum	Maximum	Mean	Median	Mode
LD34591326.las	256	7,024	3,943	4,112	4,096
LD34591329.las	304	6,832	4,062	4,112	4,096
LD34591332.las	320	6,048	4,177	4,192	4,224
LD34591335.las	288	6,336	4,168	4,160	4,208
LD34591338.las	352	6,176	4,128	4,128	4,160
LD34591341.las	288	6,544	4,327	4,320	4,288
LD34591344.las	368	8,528	4,368	4,352	4,336
LD34591347.las	400	6,480	4,330	4,320	4,320
LD34591350.las	336	15,408	4,279	4,272	4,160
LD34591353.las	320	15,712	4,209	4,192	4,176
LD34591356.las	336	6,656	4,149	4,144	4,080
LD34591359.las	256	6,768	3,863	3,920	3,936
LD34591362.las	288	9,104	3,735	3,808	3,776
LD34591365.las	272	8,448	3,877	3,872	3,792
LD34591368.las	176	65,520	3,931	3,936	4,000
LD34591371.las	288	26,368	4,047	4,048	4,000
LD34591374.las	288	35,520	4,152	4,144	4,112
LD34591377.las	224	25,360	3,850	4,080	4,016
LD34591380.las	208	21,472	4,029	4,128	4,144
LD34591383.las	224	16,240	4,208	4,192	4,128
LD34591386.las	224	12,752	4,138	4,128	4,128
LD34591389.las	240	44,960	4,084	4,080	4,112
LD34591392.las	304	7,712	3,949	3,952	4,000
LD34591395.las	272	16,032	4,064	4,064	4,096
LD34591398.las	288	19,056	4,230	4,240	4,192
LD34591401.las	208	17,568	4,178	4,192	4,144
LD34591404.las	224	65,520	4,265	4,304	4,272
LD34591407.las	272	20,352	4,332	4,352	4,416
LD34591410.las	224	13,088	4,429	4,448	4,528
LD34591413.las	288	23,360	4,319	4,320	4,288
LD34591416.las	192	22,208	4,175	4,192	4,144
LD34591419.las	256	65,520	4,348	4,352	4,272
LD34591422.las	208	21,712	4,242	4,240	4,288



*C-3 Report on Intensity Values (Tiled Data) - continued*

File	Minimum	Maximum	Mean	Median	Mode
LD34591425.las	176	7,104	4,083	4,064	4,080
LD34591428.las	272	47,904	4,274	4,272	4,240
LD34591431.las	176	65,520	4,252	4,256	4,320
LD34591434.las	176	65,520	4,099	4,112	4,192
LD34591437.las	160	65,520	4,059	4,064	4,048
LD34591440.las	192	65,520	4,156	4,144	4,144
LD34591443.las	192	32,976	3,713	3,696	3,664
LD34621254.las	16	29,776	3,985	3,984	3,968
LD34621257.las	256	6,672	3,969	3,968	3,936
LD34621260.las	240	8,800	3,919	3,920	3,888
LD34621263.las	192	29,024	3,654	3,632	3,520
LD34621266.las	240	22,432	3,577	3,568	3,600
LD34621269.las	176	6,352	3,633	3,616	3,584
LD34621272.las	320	6,944	4,124	4,000	3,536
LD34621275.las	304	8,528	4,149	4,048	3,760
LD34621278.las	320	6,736	3,631	3,600	3,568
LD34621281.las	368	6,160	3,877	3,888	4,000
LD34621284.las	208	6,416	3,952	3,968	4,000
LD34621287.las	192	8,272	3,696	3,696	3,488
LD34621290.las	352	6,304	4,093	4,096	4,112
LD34621293.las	240	6,768	4,131	4,112	4,032
LD34621296.las	240	7,632	4,119	4,112	4,080
LD34621299.las	208	6,336	3,848	3,872	3,888
LD34621302.las	192	7,232	3,966	3,984	4,016
LD34621305.las	288	6,800	3,953	3,952	4,016
LD34621308.las	272	6,752	3,983	3,984	4,000
LD34621311.las	384	6,848	3,892	3,888	3,872
LD34621314.las	336	8,016	3,877	3,872	3,856
LD34621317.las	304	8,240	4,087	4,080	4,032
LD34621320.las	192	24,256	4,201	4,240	4,272
LD34621323.las	256	7,520	4,117	4,144	4,192
LD34621326.las	192	7,600	4,120	4,128	4,128
LD34621329.las	272	65,520	4,113	4,112	4,112

*C-3 Report on Intensity Values (Tiled Data) - continued*

File	Minimum	Maximum	Mean	Median	Mode
LD34621332.las	192	7,248	4,138	4,144	4,096
LD34621335.las	224	6,512	4,273	4,272	4,256
LD34621338.las	224	6,624	4,353	4,352	4,336
LD34621341.las	224	10,112	4,343	4,352	4,336
LD34621344.las	272	14,448	4,457	4,464	4,432
LD34621347.las	224	20,752	4,445	4,448	4,448
LD34621350.las	160	8,368	4,385	4,384	4,368
LD34621353.las	224	26,560	4,283	4,304	4,256
LD34621356.las	208	7,760	3,993	4,064	4,080
LD34621359.las	320	24,272	3,898	3,872	3,808
LD34621362.las	240	50,496	3,604	3,520	3,312
LD34621365.las	224	20,416	3,728	3,664	3,696
LD34621368.las	256	65,520	3,842	3,856	3,952
LD34621371.las	256	25,728	4,076	4,064	4,048
LD34621374.las	176	35,344	4,061	4,096	4,048
LD34621377.las	144	65,520	3,834	4,176	4,176
LD34621380.las	288	65,520	4,085	4,080	4,064
LD34621383.las	144	12,352	4,110	4,112	4,096
LD34621386.las	144	40,832	4,188	4,160	4,144
LD34621389.las	176	65,520	4,229	4,208	4,144
LD34621392.las	192	40,224	4,137	4,112	4,016
LD34621395.las	256	35,136	4,246	4,256	4,256
LD34621398.las	176	13,616	4,287	4,320	4,352
LD34621401.las	224	10,576	4,255	4,256	4,208
LD34621404.las	256	7,216	4,313	4,288	4,272
LD34621407.las	240	54,816	4,354	4,336	4,304
LD34621410.las	32	65,520	4,241	4,256	4,208
LD34621413.las	240	7,296	4,358	4,352	4,272
LD34621416.las	176	46,992	4,157	4,160	4,112
LD34621419.las	240	8,640	4,335	4,320	4,272
LD34621422.las	192	11,488	4,202	4,176	4,096
LD34621425.las	208	40,416	4,284	4,288	4,192
LD34621428.las	240	65,520	4,262	4,224	4,176

*C-3 Report on Intensity Values (Tiled Data) - continued*

File	Minimum	Maximum	Mean	Median	Mode
LD34621431.las	224	10,032	4,284	4,272	4,272
LD34621434.las	272	7,328	4,054	4,048	4,016
LD34621437.las	160	43,152	4,003	3,984	3,872
LD34621440.las	176	65,520	4,114	4,080	4,000
LD34621443.las	160	24,688	3,772	3,776	3,856
LD34651254.las	16	10,544	3,944	3,952	3,904
LD34651257.las	224	6,832	3,952	3,920	3,776
LD34651260.las	304	7,520	3,771	3,760	3,824
LD34651263.las	304	6,432	3,535	3,520	3,536
LD34651266.las	368	12,832	3,613	3,600	3,600
LD34651269.las	192	6,880	3,749	3,712	3,600
LD34651272.las	288	7,120	4,004	3,952	3,872
LD34651275.las	336	7,088	4,024	3,984	3,936
LD34651278.las	224	10,688	4,021	4,032	4,112
LD34651281.las	336	7,152	4,072	4,080	4,032
LD34651284.las	64	65,520	4,377	4,384	4,432
LD34651287.las	336	6,224	3,565	3,536	3,488
LD34651290.las	336	6,720	3,750	3,728	3,664
LD34651293.las	304	6,720	3,869	3,856	3,792
LD34651296.las	272	9,664	3,908	3,920	3,904
LD34651299.las	288	6,288	3,982	4,000	4,016
LD34651302.las	240	8,416	4,194	4,208	4,208
LD34651305.las	192	6,864	4,340	4,336	4,320
LD34651308.las	224	16,832	4,195	4,192	4,208
LD34651311.las	240	6,896	4,033	4,032	4,096
LD34651314.las	176	16,176	3,948	3,968	3,984
LD34651317.las	192	26,240	3,909	4,016	4,048
LD34651320.las	192	9,728	4,110	4,128	4,192
LD34651323.las	176	7,568	4,185	4,176	4,144
LD34651326.las	192	8,880	4,185	4,192	4,288
LD34651329.las	112	8,112	3,943	3,920	3,872
LD34651332.las	208	8,624	4,272	4,272	4,256
LD34651335.las	192	11,472	4,356	4,336	4,336

*C-3 Report on Intensity Values (Tiled Data) - continued*

File	Minimum	Maximum	Mean	Median	Mode
LD34651338.las	272	7,280	4,216	4,224	4,208
LD34651341.las	272	32,800	4,273	4,304	4,208
LD34651344.las	176	21,440	4,210	4,256	4,240
LD34651347.las	176	8,912	4,317	4,320	4,224
LD34651350.las	192	9,408	4,343	4,352	4,336
LD34651353.las	208	48,864	4,338	4,368	4,368
LD34651356.las	256	16,384	4,475	4,480	4,432
LD34651359.las	192	33,280	4,416	4,416	4,416
LD34651362.las	208	34,048	4,468	4,464	4,512
LD34651365.las	144	13,600	4,217	4,240	4,160
LD34651368.las	176	65,520	4,122	4,144	4,144
LD34651371.las	176	17,264	3,999	4,032	4,048
LD34651374.las	192	65,520	3,653	4,000	4,064
LD34651377.las	272	60,000	3,882	3,888	3,920
LD34651380.las	208	13,520	3,876	3,888	4,016
LD34651383.las	144	43,632	4,017	4,016	4,032
LD34651386.las	208	65,520	4,148	4,112	4,016
LD34651389.las	192	17,120	4,467	4,464	4,464
LD34651392.las	192	9,152	4,308	4,304	4,272
LD34651395.las	224	20,512	4,077	4,096	4,016
LD34651398.las	272	38,112	4,086	4,064	4,000
LD34651401.las	192	65,520	4,276	4,288	4,288
LD34651404.las	176	47,520	4,302	4,304	4,288
LD34651407.las	208	37,616	4,367	4,368	4,416
LD34651410.las	240	60,400	4,067	4,048	3,888
LD34651413.las	192	14,576	4,235	4,240	4,256
LD34651416.las	160	65,520	4,121	4,176	4,288
LD34651419.las	176	16,992	4,219	4,224	4,128
LD34651422.las	192	65,520	4,236	4,224	4,160
LD34651425.las	176	9,024	4,363	4,368	4,352
LD34651428.las	192	14,560	4,144	4,144	4,128
LD34651431.las	192	42,128	4,401	4,384	4,288
LD34651434.las	80	36,112	3,920	3,920	3,888

*C-3 Report on Intensity Values (Tiled Data) - continued*

File	Minimum	Maximum	Mean	Median	Mode
LD34651437.las	224	35,088	3,891	3,872	3,888
LD34651440.las	192	14,320	4,038	4,016	4,016
LD34651443.las	192	65,520	3,662	3,648	3,520
LD34681254.las	16	13,680	3,793	3,808	3,856
LD34681257.las	224	6,352	3,768	3,760	3,728
LD34681260.las	256	6,752	3,584	3,584	3,504
LD34681263.las	192	65,520	3,595	3,584	3,520
LD34681266.las	208	8,624	3,842	3,824	3,760
LD34681269.las	224	6,464	3,893	3,888	3,808
LD34681272.las	240	8,320	4,085	4,096	4,080
LD34681275.las	320	6,320	3,734	3,776	3,840
LD34681278.las	256	9,232	4,082	4,128	4,160
LD34681281.las	176	21,024	4,196	4,192	4,176
LD34681284.las	48	65,520	4,137	4,128	4,064
LD34681287.las	208	8,736	3,676	3,664	3,552
LD34681290.las	256	6,480	3,655	3,648	3,648
LD34681293.las	368	6,144	3,613	3,616	3,584
LD34681296.las	320	65,520	3,891	3,904	4,032
LD34681299.las	432	7,744	4,241	4,240	4,224
LD34681302.las	368	6,928	4,418	4,416	4,384
LD34681305.las	320	6,688	4,514	4,496	4,512
LD34681308.las	288	14,256	4,316	4,320	4,336
LD34681311.las	288	6,864	3,985	4,048	4,064
LD34681314.las	320	12,368	4,092	4,112	4,192
LD34681317.las	256	7,936	4,205	4,208	4,192
LD34681320.las	224	6,800	4,276	4,272	4,192
LD34681323.las	192	65,520	4,415	4,384	4,320
LD34681326.las	208	44,736	4,398	4,400	4,416
LD34681329.las	288	65,520	4,315	4,336	4,416
LD34681332.las	256	30,800	4,399	4,384	4,432
LD34681335.las	176	8,672	4,355	4,352	4,448
LD34681338.las	192	6,432	4,377	4,384	4,368
LD34681341.las	176	6,640	4,320	4,320	4,352

*C-3 Report on Intensity Values (Tiled Data) - continued*

File	Minimum	Maximum	Mean	Median	Mode
LD34681344.las	208	8,480	4,291	4,272	4,240
LD34681347.las	240	9,760	4,327	4,336	4,336
LD34681350.las	192	6,752	4,333	4,336	4,352
LD34681353.las	256	9,968	4,267	4,272	4,208
LD34681356.las	160	6,528	4,265	4,256	4,224
LD34681359.las	192	24,592	4,180	4,176	4,160
LD34681362.las	208	12,048	4,276	4,272	4,272
LD34681365.las	192	15,600	4,158	4,160	4,160
LD34681368.las	192	65,520	3,774	4,080	4,208
LD34681371.las	192	44,096	3,701	4,112	4,240
LD34681374.las	176	30,992	4,069	4,064	4,016
LD34681377.las	192	65,520	3,811	3,808	3,888
LD34681380.las	208	14,752	3,829	3,808	3,792
LD34681383.las	160	65,520	3,930	3,888	3,760
LD34681386.las	176	58,144	4,167	4,144	4,064
LD34681389.las	128	36,096	4,263	4,272	4,320
LD34681392.las	208	28,704	4,527	4,544	4,528
LD34681395.las	208	18,304	4,262	4,256	4,272
LD34681398.las	224	65,520	4,286	4,288	4,304
LD34681401.las	240	62,208	4,330	4,336	4,384
LD34681404.las	224	12,192	4,155	4,160	4,128
LD34681407.las	176	65,520	4,283	4,272	4,288
LD34681410.las	192	18,528	4,210	4,192	4,144
LD34681413.las	224	23,936	4,251	4,256	4,160
LD34681416.las	176	16,560	4,183	4,176	4,160
LD34681419.las	176	65,520	4,207	4,192	4,192
LD34681422.las	192	17,504	4,315	4,304	4,304
LD34681425.las	176	39,280	4,372	4,368	4,400
LD34681428.las	176	15,968	4,175	4,176	4,144
LD34681431.las	176	16,400	4,309	4,304	4,304
LD34681434.las	160	65,520	4,041	4,048	3,984
LD34681437.las	160	65,520	4,063	4,064	4,016
LD34681440.las	160	15,456	3,990	3,968	3,872

*C-3 Report on Intensity Values (Tiled Data) - continued*

File	Minimum	Maximum	Mean	Median	Mode
LD34681443.las	176	45,376	4,056	4,048	3,984
LD34711254.las	16	6,976	4,017	4,032	4,016
LD34711257.las	160	8,000	3,793	3,808	3,856
LD34711260.las	224	6,880	3,876	3,888	3,856
LD34711263.las	160	13,008	3,786	3,792	3,712
LD34711266.las	192	15,088	3,817	3,776	3,744
LD34711269.las	240	7,568	4,205	4,224	4,272
LD34711272.las	208	7,488	4,327	4,320	4,304
LD34711275.las	208	46,432	4,039	4,048	4,048
LD34711278.las	160	9,984	4,343	4,352	4,368
LD34711281.las	192	7,968	4,192	4,192	4,192
LD34711284.las	208	65,520	4,039	4,032	3,984
LD34711287.las	208	9,136	3,789	3,760	3,616
LD34711290.las	240	7,344	3,550	3,536	3,568
LD34711293.las	288	6,560	3,658	3,664	3,696
LD34711296.las	224	6,704	3,895	3,920	3,984
LD34711299.las	176	6,688	4,173	4,192	4,160
LD34711302.las	208	42,928	4,360	4,368	4,400
LD34711305.las	176	10,944	4,417	4,416	4,352
LD34711308.las	160	6,976	3,981	4,000	4,000
LD34711311.las	208	7,600	3,923	3,968	4,016
LD34711314.las	192	17,760	4,315	4,320	4,256
LD34711317.las	160	55,040	4,317	4,304	4,224
LD34711320.las	304	7,328	4,247	4,240	4,224
LD34711323.las	208	6,688	4,245	4,224	4,208
LD34711326.las	320	7,696	4,283	4,272	4,224
LD34711329.las	320	7,824	4,385	4,384	4,448
LD34711332.las	208	7,872	4,461	4,464	4,432
LD34711335.las	368	65,520	4,419	4,416	4,448
LD34711338.las	224	11,008	4,355	4,384	4,448
LD34711341.las	256	7,040	4,320	4,368	4,352
LD34711344.las	240	19,536	4,406	4,528	4,512
LD34711347.las	224	23,728	4,443	4,448	4,416

*C-3 Report on Intensity Values (Tiled Data) - continued*

File	Minimum	Maximum	Mean	Median	Mode
LD34711350.las	336	6,448	4,275	4,288	4,224
LD34711353.las	304	6,608	4,243	4,224	4,224
LD34711356.las	224	65,408	4,209	4,192	4,192
LD34711359.las	208	43,120	4,174	4,144	4,080
LD34711362.las	272	10,016	4,197	4,176	4,176
LD34711365.las	176	8,288	4,074	4,288	4,336
LD34711368.las	192	65,520	4,215	4,304	4,352
LD34711371.las	224	65,520	4,141	4,128	4,096
LD34711374.las	176	8,512	3,878	3,872	3,872
LD34711377.las	240	51,760	3,787	3,760	3,664
LD34711380.las	256	54,400	3,907	3,904	3,872
LD34711383.las	192	22,704	4,056	4,048	4,000
LD34711386.las	176	18,512	4,151	4,144	4,112
LD34711389.las	192	9,760	4,211	4,208	4,256
LD34711392.las	192	40,528	4,005	4,000	3,984
LD34711395.las	176	18,592	4,108	4,144	4,128
LD34711398.las	144	42,336	4,298	4,288	4,272
LD34711401.las	160	22,336	4,308	4,304	4,256
LD34711404.las	160	35,440	4,106	4,080	4,064
LD34711407.las	192	36,752	3,934	3,904	3,856
LD34711410.las	192	50,352	4,076	4,080	3,984
LD34711413.las	192	36,000	4,275	4,272	4,256
LD34711416.las	176	50,208	4,048	4,192	4,192
LD34711419.las	160	15,344	4,251	4,240	4,256
LD34711422.las	176	60,688	4,175	4,176	4,128
LD34711425.las	176	17,040	4,227	4,224	4,256
LD34711428.las	192	10,432	4,021	4,032	4,032
LD34711431.las	176	16,976	3,989	3,984	3,984
LD34711434.las	176	20,672	4,098	4,096	4,128
LD34711437.las	192	17,328	4,119	4,128	4,112
LD34711440.las	144	19,936	3,964	3,952	3,888
LD34711443.las	160	46,080	3,989	3,968	3,872
LD34741254.las	16	10,672	3,901	3,904	3,872



*C-3 Report on Intensity Values (Tiled Data) - continued*

File	Minimum	Maximum	Mean	Median	Mode
LD34741257.las	176	8,944	3,836	3,840	3,888
LD34741260.las	160	7,264	3,911	3,888	3,872
LD34741263.las	160	9,280	3,848	3,840	3,824
LD34741266.las	160	9,424	3,824	3,808	3,728
LD34741269.las	160	7,328	3,966	3,968	3,904
LD34741272.las	160	12,496	3,952	3,952	3,920
LD34741275.las	144	7,328	3,787	3,808	3,760
LD34741278.las	160	10,704	3,902	3,904	3,920
LD34741281.las	160	10,560	4,285	4,304	4,240
LD34741284.las	160	9,472	4,161	4,176	4,192
LD34741287.las	160	65,520	3,897	3,888	3,856
LD34741290.las	160	7,216	3,928	3,936	3,984
LD34741293.las	160	6,256	4,058	4,064	4,032
LD34741296.las	160	7,472	4,197	4,208	4,176
LD34741299.las	160	16,352	4,272	4,272	4,304
LD34741302.las	160	6,576	4,344	4,352	4,304
LD34741305.las	160	11,472	4,127	4,096	4,000
LD34741308.las	160	7,456	3,888	3,904	3,856
LD34741311.las	176	7,440	4,173	4,192	4,224
LD34741314.las	160	7,936	4,315	4,320	4,336
LD34741317.las	160	11,136	4,297	4,288	4,224
LD34741320.las	160	6,576	4,161	4,160	4,240
LD34741323.las	192	8,448	4,142	4,144	4,112
LD34741326.las	176	42,848	4,138	4,144	4,208
LD34741329.las	160	60,352	3,983	4,128	4,096
LD34741332.las	176	6,608	4,220	4,224	4,224
LD34741335.las	144	9,776	4,121	4,128	4,208
LD34741338.las	192	7,936	3,981	3,984	3,952
LD34741341.las	160	6,640	4,058	4,080	4,080
LD34741344.las	48	65,520	4,163	4,112	4,032
LD34741347.las	176	18,368	3,928	3,920	3,792
LD34741350.las	160	12,560	3,948	3,952	3,904
LD34741353.las	160	17,792	4,023	4,032	4,016

*C-3 Report on Intensity Values (Tiled Data) - continued*

File	Minimum	Maximum	Mean	Median	Mode
LD34741356.las	208	25,008	4,028	4,032	4,000
LD34741359.las	160	10,896	4,103	4,112	4,064
LD34741362.las	176	6,656	4,215	4,240	4,208
LD34741365.las	192	20,336	4,318	4,368	4,416
LD34741368.las	208	65,520	4,237	4,272	4,256
LD34741371.las	208	14,208	4,184	4,192	4,208
LD34741374.las	256	65,520	4,031	4,032	4,064
LD34741377.las	192	10,864	3,691	3,680	3,664
LD34741380.las	208	12,208	4,009	4,032	4,064
LD34741383.las	240	16,176	4,233	4,240	4,224
LD34741386.las	272	11,600	4,285	4,288	4,272
LD34741389.las	224	26,848	4,262	4,256	4,176
LD34741392.las	288	17,248	4,150	4,144	4,160
LD34741395.las	176	15,408	4,078	4,144	4,176
LD34741398.las	240	7,504	4,262	4,256	4,208
LD34741401.las	176	10,656	4,135	4,128	4,096
LD34741404.las	176	11,648	4,185	4,176	4,160
LD34741407.las	144	16,224	4,156	4,144	4,144
LD34741410.las	192	11,616	4,166	4,176	4,160
LD34741413.las	192	16,352	4,329	4,336	4,384
LD34741416.las	160	11,728	4,163	4,320	4,368
LD34741419.las	192	14,432	4,314	4,336	4,320
LD34741422.las	176	16,128	4,348	4,352	4,384
LD34741425.las	176	45,072	4,250	4,256	4,272
LD34741428.las	192	13,232	4,112	4,112	4,128
LD34741431.las	32	65,520	4,042	4,032	3,984
LD34741434.las	192	49,312	4,099	4,080	4,000
LD34741437.las	192	65,520	4,043	4,032	4,032
LD34741440.las	176	65,520	4,133	4,144	4,160
LD34741443.las	144	12,256	4,111	4,112	4,128
LD34771254.las	160	7,024	3,948	3,968	3,968
LD34771257.las	160	8,048	3,764	3,792	3,776
LD34771260.las	160	7,456	3,786	3,792	3,792

*C-3 Report on Intensity Values (Tiled Data) - continued*

File	Minimum	Maximum	Mean	Median	Mode
LD34771263.las	160	10,432	3,677	3,680	3,632
LD34771266.las	160	6,432	3,728	3,744	3,696
LD34771269.las	176	13,088	3,726	3,792	3,856
LD34771272.las	160	7,936	3,726	3,776	3,760
LD34771275.las	160	8,208	3,826	3,840	3,872
LD34771278.las	160	15,248	4,078	4,096	4,128
LD34771281.las	144	8,464	4,174	4,192	4,144
LD34771284.las	160	21,392	4,240	4,256	4,256
LD34771287.las	160	13,440	4,336	4,352	4,352
LD34771290.las	160	7,856	4,402	4,432	4,512
LD34771293.las	160	6,272	4,438	4,464	4,480
LD34771296.las	160	6,416	4,498	4,512	4,480
LD34771299.las	160	6,224	4,415	4,416	4,432
LD34771302.las	176	8,624	4,267	4,272	4,304
LD34771305.las	176	6,896	3,960	4,000	4,064
LD34771308.las	160	6,752	4,075	4,128	4,208
LD34771311.las	160	8,304	4,253	4,288	4,336
LD34771314.las	160	6,432	4,250	4,256	4,208
LD34771317.las	144	12,384	4,095	4,128	4,112
LD34771320.las	160	17,680	4,310	4,320	4,352
LD34771323.las	176	9,392	4,328	4,320	4,320
LD34771326.las	160	31,968	4,241	4,224	4,112
LD34771329.las	144	13,984	4,151	4,160	4,128
LD34771332.las	176	6,704	4,262	4,304	4,368
LD34771335.las	192	6,624	4,209	4,224	4,208
LD34771338.las	192	5,680	3,932	3,936	3,936
LD34771341.las	192	8,048	3,880	3,888	3,920
LD34771344.las	176	9,520	3,712	3,728	3,776
LD34771347.las	176	10,272	3,949	3,952	3,888
LD34771350.las	160	17,744	4,165	4,176	4,128
LD34771353.las	176	28,608	3,855	3,872	4,016
LD34771356.las	176	5,984	3,696	3,696	3,712
LD34771359.las	192	5,984	3,984	4,016	4,080

*C-3 Report on Intensity Values (Tiled Data) - continued*

File	Minimum	Maximum	Mean	Median	Mode
LD34771362.las	192	6,304	4,172	4,176	4,192
LD34771365.las	176	14,352	4,271	4,304	4,368
LD34771368.las	208	60,032	4,320	4,352	4,368
LD34771371.las	176	15,264	4,183	4,192	4,144
LD34771374.las	192	52,032	4,103	4,096	4,128
LD34771377.las	160	65,520	3,932	3,936	3,920
LD34771380.las	208	23,968	4,150	4,160	4,208
LD34771383.las	192	25,184	4,183	4,176	4,224
LD34771386.las	192	22,848	4,256	4,256	4,240
LD34771389.las	192	26,032	4,201	4,240	4,288
LD34771392.las	176	12,656	4,094	4,144	4,144
LD34771395.las	160	13,728	4,265	4,272	4,240
LD34771398.las	176	27,104	4,115	4,112	4,128
LD34771401.las	192	13,680	4,215	4,208	4,208
LD34771404.las	192	18,960	4,094	4,112	4,096
LD34771407.las	192	22,384	4,029	4,016	3,968
LD34771410.las	176	65,520	4,292	4,304	4,304
LD34771413.las	176	10,976	4,239	4,304	4,304
LD34771416.las	192	22,960	4,260	4,288	4,288
LD34771419.las	192	28,656	4,288	4,304	4,304
LD34771422.las	304	6,432	4,306	4,288	4,272
LD34771425.las	320	6,768	4,188	4,176	4,144
LD34771428.las	208	27,744	4,256	4,240	4,224
LD34771431.las	240	7,728	4,233	4,208	4,112
LD34771434.las	208	40,608	4,176	4,160	4,112
LD34771437.las	256	10,928	4,218	4,208	4,240
LD34771440.las	192	65,520	4,177	4,176	4,128
LD34771443.las	176	24,928	4,296	4,288	4,272
LD34801254.las	176	9,664	3,883	3,904	3,856
LD34801257.las	160	7,088	3,851	3,856	3,824
LD34801260.las	144	7,584	3,611	3,600	3,648
LD34801263.las	160	19,344	3,602	3,600	3,472
LD34801266.las	144	18,896	3,778	3,792	3,776

*C-3 Report on Intensity Values (Tiled Data) - continued*

File	Minimum	Maximum	Mean	Median	Mode
LD34801269.las	176	7,248	3,725	3,792	3,664
LD34801272.las	160	6,208	3,683	3,664	3,648
LD34801275.las	192	6,336	3,749	3,712	3,616
LD34801278.las	368	6,240	3,898	3,904	3,936
LD34801281.las	272	6,112	3,956	3,968	4,000
LD34801284.las	160	6,416	4,170	4,160	4,144
LD34801287.las	208	6,880	4,059	4,064	4,112
LD34801290.las	176	6,704	4,103	4,096	4,000
LD34801293.las	160	6,336	4,048	4,032	4,000
LD34801296.las	160	6,752	4,295	4,320	4,384
LD34801299.las	160	6,208	4,320	4,320	4,336
LD34801302.las	176	6,784	4,172	4,176	4,224
LD34801305.las	160	6,848	4,088	4,112	4,128
LD34801308.las	160	6,368	4,231	4,240	4,304
LD34801311.las	160	6,544	4,254	4,272	4,272
LD34801314.las	160	6,480	4,139	4,160	4,144
LD34801317.las	144	65,520	4,035	4,048	4,032
LD34801320.las	160	13,872	4,210	4,224	4,160
LD34801323.las	176	8,288	4,220	4,208	4,160
LD34801326.las	160	7,664	4,193	4,208	4,224
LD34801329.las	160	6,720	4,097	4,112	4,048
LD34801332.las	160	6,512	4,269	4,272	4,192
LD34801335.las	160	7,248	4,151	4,144	4,080
LD34801338.las	192	34,112	3,922	3,936	3,936
LD34801341.las	176	8,928	3,600	3,584	3,520
LD34801344.las	160	23,008	3,445	3,424	3,280
LD34801347.las	208	44,400	3,530	3,488	3,392
LD34801350.las	176	26,256	3,676	3,664	3,664
LD34801353.las	160	65,520	3,378	3,440	3,424
LD34801356.las	176	7,712	3,287	3,328	3,296
LD34801359.las	176	5,952	3,471	3,488	3,520
LD34801362.las	176	15,456	3,965	3,984	4,032
LD34801365.las	176	57,680	4,172	4,176	4,128

*C-3 Report on Intensity Values (Tiled Data) - continued*

File	Minimum	Maximum	Mean	Median	Mode
LD34801368.las	192	56,016	4,190	4,208	4,224
LD34801371.las	192	65,520	4,258	4,288	4,256
LD34801374.las	176	23,936	4,204	4,208	4,208
LD34801377.las	160	47,536	4,049	4,048	3,984
LD34801380.las	192	20,048	4,129	4,128	4,128
LD34801383.las	208	13,904	4,285	4,272	4,272
LD34801386.las	160	17,712	4,344	4,400	4,320
LD34801389.las	144	17,856	4,471	4,464	4,448
LD34801392.las	192	34,464	4,309	4,304	4,272
LD34801395.las	192	65,520	4,092	4,112	4,096
LD34801398.las	176	13,424	3,900	3,888	3,840
LD34801401.las	176	27,424	4,127	4,160	4,208
LD34801404.las	208	40,096	3,879	3,888	3,856
LD34801407.las	144	26,464	4,056	4,080	4,128
LD34801410.las	144	27,488	4,111	4,112	4,144
LD34801413.las	144	15,728	3,867	4,096	4,112
LD34801416.las	176	20,512	4,091	4,080	4,016
LD34801419.las	176	16,480	4,059	4,048	4,016
LD34801422.las	176	10,992	3,995	3,984	3,984
LD34801425.las	176	20,592	4,079	4,064	4,016
LD34801428.las	176	23,584	4,157	4,160	4,144
LD34801431.las	160	12,976	4,207	4,208	4,128
LD34801434.las	160	13,488	4,126	4,128	4,144
LD34801437.las	160	18,336	4,167	4,176	4,128
LD34801440.las	208	11,296	4,178	4,176	4,144
LD34801443.las	176	13,008	4,262	4,256	4,240
LD34831254.las	160	9,344	3,857	3,856	3,728
LD34831257.las	144	9,952	3,685	3,696	3,712
LD34831260.las	160	5,552	3,591	3,584	3,504
LD34831263.las	160	9,520	3,660	3,664	3,696
LD34831266.las	160	7,712	3,755	3,760	3,680
LD34831269.las	160	12,176	3,754	3,744	3,648
LD34831272.las	160	8,224	3,687	3,680	3,616

*C-3 Report on Intensity Values (Tiled Data) - continued*

File	Minimum	Maximum	Mean	Median	Mode
LD34831275.las	160	8,000	3,664	3,664	3,648
LD34831278.las	160	8,128	3,706	3,712	3,760
LD34831281.las	160	7,840	3,800	3,824	3,888
LD34831284.las	144	20,192	4,044	4,048	4,032
LD34831287.las	160	6,800	3,852	3,856	3,856
LD34831290.las	176	7,184	3,777	3,776	3,728
LD34831293.las	160	10,576	3,921	3,920	3,968
LD34831296.las	160	6,384	4,150	4,160	4,208
LD34831299.las	144	7,184	4,308	4,304	4,272
LD34831302.las	176	6,800	4,195	4,208	4,240
LD34831305.las	176	6,320	4,138	4,160	4,192
LD34831308.las	160	6,624	4,298	4,304	4,320
LD34831311.las	208	6,496	4,317	4,320	4,208
LD34831314.las	272	6,480	4,172	4,192	4,192
LD34831317.las	288	6,768	4,194	4,208	4,224
LD34831320.las	336	6,736	4,287	4,288	4,256
LD34831323.las	320	6,064	4,320	4,320	4,368
LD34831326.las	304	6,048	4,231	4,224	4,224
LD34831329.las	192	6,448	4,225	4,224	4,208
LD34831332.las	160	6,928	4,095	4,112	4,048
LD34831335.las	176	6,352	4,080	4,080	4,032
LD34831338.las	176	7,472	4,048	4,048	4,048
LD34831341.las	160	6,944	3,638	3,632	3,728
LD34831344.las	160	27,344	3,402	3,408	3,408
LD34831347.las	176	8,224	3,638	3,648	3,680
LD34831350.las	192	7,712	3,679	3,792	3,824
LD34831353.las	176	6,880	3,533	3,680	3,824
LD34831356.las	176	9,840	3,489	3,504	3,552
LD34831359.las	176	6,528	3,651	3,664	3,696
LD34831362.las	176	22,144	3,984	4,000	4,032
LD34831365.las	176	20,896	4,247	4,256	4,272
LD34831368.las	192	27,984	4,297	4,304	4,352
LD34831371.las	192	38,336	4,325	4,336	4,336

### *C-3 Report on Intensity Values (Tiled Data) - continued*

File	Minimum	Maximum	Mean	Median	Mode
LD34831374.las	176	65,520	4,372	4,384	4,352
LD34831377.las	160	18,384	4,387	4,384	4,352
LD34831380.las	176	24,016	4,368	4,368	4,336
LD34831383.las	176	35,456	4,378	4,368	4,336
LD34831386.las	176	21,648	4,399	4,416	4,352
LD34831389.las	192	16,624	4,325	4,320	4,304
LD34831392.las	176	13,888	4,275	4,256	4,240
LD34831395.las	192	58,256	4,221	4,288	4,336
LD34831398.las	192	57,216	4,282	4,288	4,256
LD34831401.las	176	52,928	4,238	4,240	4,224
LD34831404.las	192	19,632	4,116	4,112	4,064
LD34831407.las	208	29,952	4,170	4,224	4,304
LD34831410.las	192	18,096	4,215	4,256	4,208
LD34831413.las	176	15,232	4,217	4,224	4,208
LD34831416.las	176	14,224	4,195	4,192	4,208
LD34831419.las	176	20,336	4,259	4,208	4,144
LD34831422.las	176	42,000	4,012	4,016	4,064
LD34831425.las	192	10,848	3,862	3,856	3,792
LD34831428.las	160	13,744	3,959	3,952	3,920
LD34831431.las	144	53,936	4,202	4,208	4,176
LD34831434.las	176	14,688	4,309	4,304	4,272
LD34831437.las	192	57,264	4,380	4,368	4,400
LD34831440.las	192	13,600	4,312	4,304	4,272
LD34831443.las	176	31,104	4,222	4,208	4,144
LD34861254.las	160	6,256	3,839	3,840	3,872
LD34861257.las	144	11,056	3,712	3,712	3,728
LD34861260.las	160	6,000	3,534	3,536	3,536
LD34861263.las	128	10,128	3,755	3,760	3,728
LD34861266.las	144	38,528	3,831	3,840	3,840
LD34861269.las	160	7,888	3,847	3,856	3,792
LD34861272.las	160	13,968	3,815	3,824	3,760
LD34861275.las	128	9,520	3,782	3,792	3,728
LD34861278.las	128	16,896	3,793	3,792	3,840



*C-3 Report on Intensity Values (Tiled Data) - continued*

File	Minimum	Maximum	Mean	Median	Mode
LD34861281.las	160	11,472	3,871	3,904	3,920
LD34861284.las	160	6,880	4,133	4,128	4,128
LD34861287.las	160	9,328	3,967	3,984	4,064
LD34861290.las	176	6,448	3,908	3,920	4,032
LD34861293.las	160	9,120	3,863	3,888	4,032
LD34861296.las	160	65,520	4,023	4,048	4,032
LD34861299.las	176	6,864	4,253	4,272	4,288
LD34861302.las	160	9,216	4,345	4,352	4,384
LD34861305.las	192	6,496	4,286	4,320	4,368
LD34861308.las	192	7,072	4,288	4,320	4,400
LD34861311.las	192	6,384	4,282	4,320	4,384
LD34861314.las	160	6,368	4,302	4,320	4,336
LD34861317.las	192	6,000	4,230	4,240	4,224
LD34861320.las	160	6,352	4,250	4,272	4,352
LD34861323.las	160	6,160	4,219	4,224	4,192
LD34861326.las	176	6,400	4,155	4,176	4,192
LD34861329.las	160	7,936	4,150	4,160	4,208
LD34861332.las	176	16,912	3,981	3,984	4,032
LD34861335.las	176	6,624	4,041	4,048	4,032
LD34861338.las	160	13,808	3,920	3,920	3,840
LD34861341.las	192	51,744	3,692	3,696	3,664
LD34861344.las	176	6,096	3,668	3,664	3,712
LD34861347.las	208	43,024	3,545	3,616	3,728
LD34861350.las	240	8,544	3,757	3,872	3,936
LD34861353.las	256	21,648	3,603	3,664	3,696
LD34861356.las	256	15,600	3,722	3,744	3,776
LD34861359.las	288	21,872	3,817	3,840	3,776
LD34861362.las	272	25,712	4,001	4,016	4,000
LD34861365.las	208	36,880	4,196	4,192	4,144
LD34861368.las	224	38,160	4,267	4,272	4,224
LD34861371.las	176	16,208	4,443	4,432	4,448
LD34861374.las	224	65,520	4,380	4,384	4,320
LD34861377.las	192	23,264	4,318	4,320	4,336

*C-3 Report on Intensity Values (Tiled Data) - continued*

File	Minimum	Maximum	Mean	Median	Mode
LD34861380.las	144	19,424	4,413	4,416	4,352
LD34861383.las	208	17,056	4,418	4,416	4,352
LD34861386.las	224	17,296	4,352	4,336	4,320
LD34861389.las	240	18,160	4,304	4,304	4,256
LD34861392.las	176	12,096	4,191	4,176	4,128
LD34861395.las	176	20,400	4,235	4,224	4,240
LD34861398.las	176	13,040	4,253	4,256	4,256
LD34861401.las	176	19,552	4,244	4,224	4,224
LD34861404.las	176	11,728	4,018	4,016	3,984
LD34861407.las	192	33,536	4,023	4,048	4,208
LD34861410.las	160	31,792	4,023	4,112	4,128
LD34861413.las	160	22,816	4,048	4,112	4,128
LD34861416.las	192	41,120	4,073	4,112	4,080
LD34861419.las	176	24,016	4,100	4,096	3,984
LD34861422.las	160	64,608	4,051	4,048	3,984
LD34861425.las	176	10,976	3,989	3,984	3,984
LD34861428.las	176	16,032	3,750	3,744	3,776
LD34861431.las	192	14,128	4,096	4,096	4,128
LD34861434.las	176	22,560	4,182	4,176	4,144
LD34861437.las	176	20,336	4,339	4,320	4,256
LD34861440.las	176	24,416	4,280	4,256	4,128
LD34861443.las	192	23,904	4,092	4,080	4,000
LD34891254.las	160	12,464	3,948	3,952	3,984
LD34891257.las	160	7,936	3,670	3,664	3,696
LD34891260.las	160	15,664	3,703	3,712	3,680
LD34891263.las	160	5,984	3,837	3,840	3,824
LD34891266.las	128	10,480	3,819	3,824	3,776
LD34891269.las	160	27,312	3,665	3,680	3,728
LD34891272.las	160	6,288	3,616	3,616	3,504
LD34891275.las	160	7,552	3,756	3,760	3,792
LD34891278.las	160	7,200	3,795	3,792	3,728
LD34891281.las	160	7,840	4,048	4,048	4,032
LD34891284.las	160	6,528	4,123	4,128	4,064

*C-3 Report on Intensity Values (Tiled Data) - continued*

File	Minimum	Maximum	Mean	Median	Mode
LD34891287.las	176	6,720	3,927	3,936	4,000
LD34891290.las	160	6,512	4,053	4,048	4,016
LD34891293.las	176	6,336	3,883	3,888	3,840
LD34891296.las	160	6,992	4,167	4,176	4,272
LD34891299.las	192	6,864	4,057	4,160	4,272
LD34891302.las	160	7,536	4,070	4,224	4,240
LD34891305.las	176	8,928	4,286	4,288	4,336
LD34891308.las	144	8,128	4,256	4,256	4,208
LD34891311.las	176	6,464	4,172	4,192	4,224
LD34891314.las	192	48,784	3,894	3,888	3,856
LD34891317.las	160	5,952	3,855	3,856	3,840
LD34891320.las	192	5,824	3,927	3,936	3,968
LD34891323.las	160	6,816	4,155	4,176	4,192
LD34891326.las	192	6,688	4,090	4,096	4,192
LD34891329.las	160	11,824	4,178	4,192	4,160
LD34891332.las	176	6,352	4,023	4,016	3,920
LD34891335.las	160	6,592	4,057	4,048	4,048
LD34891338.las	192	6,176	3,828	3,824	3,808
LD34891341.las	192	6,064	3,522	3,520	3,536
LD34891344.las	208	9,120	3,617	3,632	3,584
LD34891347.las	160	5,984	3,549	3,584	3,568
LD34891350.las	160	5,648	3,481	3,504	3,552
LD34891353.las	176	5,968	3,709	3,712	3,680
LD34891356.las	176	5,456	3,756	3,760	3,808
LD34891359.las	176	5,824	3,647	3,664	3,776
LD34891362.las	224	6,432	3,817	3,840	3,904
LD34891365.las	176	16,400	4,179	4,176	4,160
LD34891368.las	160	27,280	4,091	4,112	4,112
LD34891371.las	224	9,856	4,358	4,352	4,352
LD34891374.las	208	65,520	4,362	4,368	4,272
LD34891377.las	224	13,616	4,293	4,272	4,240
LD34891380.las	224	9,984	4,320	4,304	4,304
LD34891383.las	208	13,696	4,302	4,352	4,336

*C-3 Report on Intensity Values (Tiled Data) - continued*

File	Minimum	Maximum	Mean	Median	Mode
LD34891386.las	224	13,184	4,357	4,352	4,352
LD34891389.las	224	10,720	4,384	4,368	4,336
LD34891392.las	192	13,824	4,262	4,240	4,208
LD34891395.las	256	9,376	4,328	4,304	4,304
LD34891398.las	256	22,112	4,337	4,336	4,304
LD34891401.las	240	17,280	4,505	4,496	4,432
LD34891404.las	224	25,376	4,343	4,352	4,320
LD34891407.las	240	12,432	4,125	4,192	4,240
LD34891410.las	256	65,520	4,137	4,144	4,080
LD34891413.las	192	23,904	4,108	4,112	4,176
LD34891416.las	224	16,464	4,235	4,256	4,272
LD34891419.las	240	10,368	4,364	4,352	4,272
LD34891422.las	192	10,320	4,178	4,176	4,176
LD34891425.las	192	18,848	4,052	4,048	4,016
LD34891428.las	176	15,536	3,964	3,952	3,856
LD34891431.las	160	10,624	4,036	4,016	3,968
LD34891434.las	160	12,576	4,358	4,336	4,256
LD34891437.las	192	13,520	4,279	4,256	4,288
LD34891440.las	240	17,280	4,087	4,048	4,000
LD34891443.las	224	22,816	4,148	4,128	4,032
LD34921254.las	224	18,592	4,188	4,208	4,256
LD34921257.las	160	6,800	4,071	4,080	4,080
LD34921260.las	144	6,480	4,000	4,000	4,064
LD34921263.las	160	6,528	4,011	4,000	3,936
LD34921266.las	160	13,808	4,072	4,080	4,032
LD34921269.las	160	6,400	4,067	4,064	4,064
LD34921272.las	176	6,048	4,005	4,016	4,048
LD34921275.las	176	6,384	4,010	4,000	4,032
LD34921278.las	160	6,368	4,023	4,000	3,952
LD34921281.las	192	7,760	3,966	3,968	3,936
LD34921284.las	208	6,480	3,884	3,888	3,984
LD34921287.las	192	7,392	3,895	3,888	3,968
LD34921290.las	160	7,632	4,144	4,160	4,112

*C-3 Report on Intensity Values (Tiled Data) - continued*

File	Minimum	Maximum	Mean	Median	Mode
LD34921293.las	176	6,976	4,085	4,096	4,112
LD34921296.las	176	7,168	4,265	4,256	4,256
LD34921299.las	192	12,928	3,957	3,904	3,456
LD34921302.las	160	7,296	4,252	4,240	4,224
LD34921305.las	160	7,728	4,399	4,384	4,336
LD34921308.las	160	9,456	4,249	4,256	4,224
LD34921311.las	176	6,560	4,001	4,016	4,080
LD34921314.las	192	6,640	4,023	4,032	4,096
LD34921317.las	160	65,520	4,205	4,224	4,256
LD34921320.las	176	15,472	4,205	4,224	4,240
LD34921323.las	208	6,768	4,145	4,144	4,096
LD34921326.las	192	6,416	4,159	4,176	4,208
LD34921329.las	192	6,272	3,911	3,920	3,952
LD34921332.las	144	11,216	3,963	3,936	3,952
LD34921335.las	192	7,632	4,160	4,160	4,176
LD34921338.las	176	6,160	4,116	4,112	4,080
LD34921341.las	176	6,496	4,152	4,144	4,192
LD34921344.las	240	19,568	3,778	3,744	3,728
LD34921347.las	192	9,232	3,935	3,920	3,760
LD34921350.las	208	5,888	3,811	3,808	3,856
LD34921353.las	192	6,352	3,841	3,840	3,808
LD34921356.las	176	7,184	3,954	3,952	3,952
LD34921359.las	192	6,528	3,927	3,968	3,968
LD34921362.las	192	7,008	3,928	3,984	4,064
LD34921365.las	192	9,296	4,183	4,192	4,144
LD34921368.las	192	65,520	4,164	4,272	4,320
LD34921371.las	304	10,320	4,482	4,448	4,464
LD34921374.las	192	50,528	4,348	4,368	4,368
LD34921377.las	208	16,176	4,302	4,304	4,336
LD34921380.las	176	65,520	4,391	4,400	4,384
LD34921383.las	176	14,560	4,399	4,400	4,480
LD34921386.las	240	11,232	4,482	4,480	4,496
LD34921389.las	256	10,512	4,512	4,512	4,496

*C-3 Report on Intensity Values (Tiled Data) - continued*

File	Minimum	Maximum	Mean	Median	Mode
LD34921392.las	192	19,248	4,363	4,368	4,352
LD34921395.las	272	24,640	4,427	4,432	4,464
LD34921398.las	256	50,848	4,317	4,320	4,272
LD34921401.las	304	13,168	4,235	4,240	4,256
LD34921404.las	208	12,432	4,216	4,240	4,224
LD34921407.las	192	9,280	4,007	4,176	4,256
LD34921410.las	176	62,336	4,078	4,080	4,112
LD34921413.las	304	17,936	4,191	4,192	4,176
LD34921416.las	256	11,104	4,246	4,256	4,288
LD34921419.las	240	9,632	4,289	4,288	4,288
LD34921422.las	224	6,768	4,123	4,112	4,144
LD34921425.las	192	23,808	4,108	4,096	4,096
LD34921428.las	256	12,256	4,125	4,128	4,192
LD34921431.las	304	6,912	4,062	4,032	3,920
LD34921434.las	304	7,488	4,555	4,544	4,560
LD34921437.las	144	15,680	4,285	4,288	4,192
LD34921440.las	272	54,032	4,166	4,128	4,032
LD34921443.las	192	65,520	4,379	4,352	4,240
LD34951254.las	16	7,264	4,269	4,272	4,336
LD34951257.las	160	7,088	4,184	4,176	4,176
LD34951260.las	160	6,864	4,204	4,208	4,288
LD34951263.las	192	7,824	4,198	4,208	4,112
LD34951266.las	176	22,752	4,233	4,240	4,304
LD34951269.las	192	26,736	4,367	4,368	4,416
LD34951272.las	208	7,392	4,286	4,288	4,336
LD34951275.las	192	6,720	4,130	4,128	4,112
LD34951278.las	208	6,288	4,058	4,048	4,048
LD34951281.las	160	65,520	4,062	4,048	4,016
LD34951284.las	192	6,416	4,023	4,016	4,016
LD34951287.las	192	8,256	4,215	4,192	4,144
LD34951290.las	192	8,480	4,482	4,464	4,448
LD34951293.las	208	40,672	4,427	4,416	4,416
LD34951296.las	400	65,520	4,531	4,528	4,560

*C-3 Report on Intensity Values (Tiled Data) - continued*

File	Minimum	Maximum	Mean	Median	Mode
LD34951299.las	288	48,320	4,354	4,432	4,528
LD34951302.las	288	7,552	4,559	4,544	4,480
LD34951305.las	208	65,520	4,403	4,400	4,384
LD34951308.las	192	12,320	4,366	4,352	4,320
LD34951311.las	192	65,520	4,312	4,304	4,256
LD34951314.las	176	7,568	4,300	4,288	4,320
LD34951317.las	192	65,520	4,380	4,384	4,352
LD34951320.las	208	6,960	4,277	4,272	4,192
LD34951323.las	208	6,912	4,268	4,256	4,192
LD34951326.las	160	6,992	4,214	4,208	4,176
LD34951329.las	208	6,480	4,136	4,128	4,064
LD34951332.las	192	10,112	4,269	4,256	4,192
LD34951335.las	192	6,400	4,005	4,000	3,952
LD34951338.las	160	7,008	4,062	4,080	4,080
LD34951341.las	160	14,112	4,287	4,288	4,208
LD34951344.las	160	11,888	4,627	4,352	4,224
LD34951347.las	192	7,200	4,064	4,048	4,080
LD34951350.las	192	6,048	4,129	4,128	4,080
LD34951353.las	224	5,872	4,177	4,176	4,176
LD34951356.las	192	6,960	4,153	4,144	4,208
LD34951359.las	192	9,376	4,234	4,224	4,176
LD34951362.las	192	6,432	4,136	4,128	4,144
LD34951365.las	256	24,992	4,186	4,176	4,160
LD34951368.las	176	39,968	4,062	4,064	4,032
LD34951371.las	208	17,264	4,314	4,320	4,336
LD34951374.las	224	65,520	4,297	4,304	4,256
LD34951377.las	224	10,432	4,452	4,448	4,480
LD34951380.las	208	13,552	4,464	4,464	4,480
LD34951383.las	224	16,512	4,311	4,304	4,320
LD34951386.las	240	15,600	4,266	4,256	4,272
LD34951389.las	208	10,720	4,313	4,304	4,272
LD34951392.las	176	26,112	4,225	4,224	4,224
LD34951395.las	240	14,672	4,270	4,272	4,272

*C-3 Report on Intensity Values (Tiled Data) - continued*

File	Minimum	Maximum	Mean	Median	Mode
LD34951398.las	176	65,520	4,198	4,192	4,128
LD34951401.las	224	10,816	4,174	4,176	4,096
LD34951404.las	176	24,288	4,268	4,272	4,224
LD34951407.las	208	32,096	4,212	4,192	4,112
LD34951410.las	208	65,520	4,163	4,176	4,128
LD34951413.las	192	11,232	4,058	4,048	3,984
LD34951416.las	144	17,040	4,411	4,400	4,336
LD34951419.las	208	13,680	4,412	4,400	4,464
LD34951422.las	208	36,128	4,282	4,288	4,208
LD34951425.las	192	51,296	4,385	4,352	4,272
LD34951428.las	160	28,240	4,182	4,160	4,144
LD34951431.las	176	14,096	4,135	4,112	4,128
LD34951434.las	192	19,440	4,457	4,448	4,400
LD34951437.las	192	17,504	4,254	4,224	4,112
LD34951440.las	160	17,872	3,962	3,952	3,888
LD34951443.las	176	10,592	4,048	4,032	4,000
LD34981254.las	16	6,960	4,180	4,192	4,240
LD34981257.las	160	7,488	4,106	4,096	4,080
LD34981260.las	176	7,936	4,320	4,320	4,352
LD34981263.las	176	6,656	4,140	4,160	4,160
LD34981266.las	160	6,656	4,320	4,336	4,288
LD34981269.las	160	6,944	4,409	4,416	4,400
LD34981272.las	160	7,120	4,280	4,288	4,224
LD34981275.las	160	8,128	4,322	4,320	4,384
LD34981278.las	192	7,632	4,282	4,288	4,320
LD34981281.las	160	8,928	4,247	4,256	4,272
LD34981284.las	176	6,768	4,193	4,192	4,272
LD34981287.las	160	8,304	4,343	4,336	4,288
LD34981290.las	160	7,344	4,263	4,304	4,432
LD34981293.las	192	8,320	4,040	4,064	4,096
LD34981296.las	208	7,184	4,400	4,416	4,400
LD34981299.las	160	65,520	4,567	4,560	4,560
LD34981302.las	176	7,488	4,518	4,512	4,400



*C-3 Report on Intensity Values (Tiled Data) - continued*

File	Minimum	Maximum	Mean	Median	Mode
LD34981305.las	176	6,336	4,348	4,352	4,352
LD34981308.las	240	7,120	4,429	4,432	4,480
LD34981311.las	160	7,616	4,505	4,496	4,464
LD34981314.las	192	7,392	4,421	4,400	4,352
LD34981317.las	176	6,816	4,390	4,384	4,336
LD34981320.las	208	6,720	4,320	4,304	4,304
LD34981323.las	208	6,816	4,353	4,352	4,320
LD34981326.las	176	7,312	4,309	4,288	4,256
LD34981329.las	192	7,360	4,271	4,256	4,208
LD34981332.las	272	6,544	4,278	4,256	4,224
LD34981335.las	2,144	6,928	4,336	4,320	4,336
LD34981338.las	336	7,248	4,030	4,000	3,808
LD34981341.las	384	6,912	4,258	4,272	4,224
LD34981344.las	304	6,544	4,065	4,048	3,968
LD34981347.las	176	7,456	4,246	4,224	4,208
LD34981350.las	208	6,144	4,230	4,224	4,192
LD34981353.las	144	6,208	4,165	4,160	4,064
LD34981356.las	208	7,232	4,439	4,416	4,320
LD34981359.las	192	8,992	4,448	4,416	4,304
LD34981362.las	192	13,392	4,329	4,336	4,304
LD34981365.las	160	11,696	4,229	4,240	4,256
LD34981368.las	192	14,096	4,105	4,112	4,112
LD34981371.las	208	31,408	4,459	4,448	4,480
LD34981374.las	192	63,728	4,440	4,448	4,480
LD34981377.las	16	65,520	4,362	4,384	4,384
LD34981380.las	256	24,816	4,380	4,368	4,336
LD34981383.las	208	27,232	4,569	4,560	4,512
LD34981386.las	192	10,816	4,418	4,416	4,352
LD34981389.las	256	9,424	4,325	4,320	4,384
LD34981392.las	176	15,104	4,109	4,112	4,176
LD34981395.las	192	29,600	4,085	4,080	4,096
LD34981398.las	224	20,256	4,314	4,304	4,256
LD34981401.las	240	17,584	4,597	4,608	4,592

*C-3 Report on Intensity Values (Tiled Data) - continued*

File	Minimum	Maximum	Mean	Median	Mode
LD34981404.las	208	41,472	4,491	4,480	4,464
LD34981407.las	176	10,720	4,167	4,192	4,288
LD34981410.las	240	20,576	4,376	4,352	4,304
LD34981413.las	176	14,144	4,406	4,384	4,304
LD34981416.las	176	10,960	4,452	4,448	4,416
LD34981419.las	208	31,600	4,502	4,512	4,544
LD34981422.las	192	19,840	4,446	4,480	4,432
LD34981425.las	192	22,928	4,515	4,512	4,432
LD34981428.las	192	27,392	4,429	4,432	4,432
LD34981431.las	160	24,672	4,329	4,384	4,272
LD34981434.las	112	65,520	4,348	4,384	4,400
LD34981437.las	192	14,560	4,319	4,304	4,272
LD34981440.las	192	9,184	4,131	4,128	4,128
LD34981443.las	192	14,528	4,073	4,064	4,016
LD35011254.las	176	9,760	4,216	4,224	4,256
LD35011257.las	160	8,112	4,263	4,256	4,304
LD35011260.las	144	9,040	4,261	4,224	4,176
LD35011263.las	160	6,768	4,022	4,032	4,080
LD35011266.las	144	7,264	4,267	4,272	4,336
LD35011269.las	192	8,624	4,532	4,496	4,416
LD35011272.las	160	8,800	4,333	4,336	4,320
LD35011275.las	144	9,744	4,386	4,352	4,304
LD35011278.las	160	9,520	4,377	4,368	4,352
LD35011281.las	160	7,936	4,312	4,304	4,304
LD35011284.las	160	9,920	4,301	4,304	4,304
LD35011287.las	160	8,160	4,468	4,464	4,448
LD35011290.las	176	9,408	4,137	4,160	4,272
LD35011293.las	160	8,096	4,399	4,464	4,560
LD35011296.las	192	65,520	4,368	4,384	4,400
LD35011299.las	160	8,000	4,530	4,528	4,432
LD35011302.las	176	7,472	4,519	4,512	4,528
LD35011305.las	160	8,176	4,627	4,608	4,624
LD35011308.las	192	7,152	4,598	4,608	4,624

*C-3 Report on Intensity Values (Tiled Data) - continued*

File	Minimum	Maximum	Mean	Median	Mode
LD35011311.las	192	8,304	4,767	4,768	4,832
LD35011314.las	160	8,048	4,553	4,528	4,496
LD35011317.las	192	7,344	4,372	4,384	4,368
LD35011320.las	160	6,448	4,271	4,272	4,224
LD35011323.las	192	7,936	4,390	4,368	4,256
LD35011326.las	176	7,696	4,389	4,368	4,352
LD35011329.las	160	8,560	4,305	4,288	4,240
LD35011332.las	240	7,696	4,370	4,368	4,368
LD35011335.las	176	65,520	4,282	4,288	4,240
LD35011338.las	160	57,168	4,021	4,080	4,208
LD35011341.las	208	9,248	4,139	4,176	4,224
LD35011344.las	192	6,624	4,158	4,160	4,208
LD35011347.las	208	6,640	4,257	4,256	4,224
LD35011350.las	176	6,576	4,271	4,272	4,208
LD35011353.las	192	6,912	4,321	4,320	4,288
LD35011356.las	160	6,832	4,395	4,384	4,416
LD35011359.las	320	8,496	4,419	4,416	4,416
LD35011362.las	272	42,528	4,314	4,304	4,272
LD35011365.las	224	21,040	4,203	4,208	4,128
LD35011368.las	240	8,752	4,269	4,256	4,208
LD35011371.las	256	9,552	4,592	4,576	4,576
LD35011374.las	240	58,160	4,409	4,416	4,320
LD35011377.las	256	13,728	4,328	4,320	4,336
LD35011380.las	224	38,480	4,463	4,432	4,352
LD35011383.las	208	12,320	4,458	4,448	4,400
LD35011386.las	176	18,416	4,371	4,352	4,352
LD35011389.las	224	13,184	4,220	4,208	4,208
LD35011392.las	192	43,312	4,110	4,096	4,096
LD35011395.las	224	11,296	4,171	4,144	4,080
LD35011398.las	176	38,848	4,409	4,384	4,320
LD35011401.las	224	48,672	4,346	4,320	4,240
LD35011404.las	176	41,440	4,317	4,320	4,256
LD35011407.las	208	30,944	4,225	4,224	4,224

*C-3 Report on Intensity Values (Tiled Data) - continued*

File	Minimum	Maximum	Mean	Median	Mode
LD35011410.las	272	11,328	3,963	3,952	3,968
LD35011413.las	176	10,064	4,319	4,288	4,112
LD35011416.las	224	12,560	4,357	4,352	4,272
LD35011419.las	224	16,704	4,569	4,560	4,576
LD35011422.las	224	12,016	4,566	4,544	4,528
LD35011425.las	256	64,928	4,381	4,368	4,400
LD35011428.las	192	11,024	4,566	4,560	4,528
LD35011431.las	208	14,512	4,447	4,448	4,528
LD35011434.las	224	27,184	4,174	4,160	4,144
LD35011437.las	160	15,168	4,222	4,208	4,128
LD35011440.las	176	14,560	4,015	4,000	4,016
LD35011443.las	224	11,408	4,202	4,192	4,144
LD35041254.las	192	7,968	4,337	4,336	4,336
LD35041257.las	160	8,480	4,246	4,240	4,240
LD35041260.las	176	7,408	4,188	4,192	4,224
LD35041263.las	160	7,792	4,226	4,208	4,208
LD35041266.las	160	7,712	4,342	4,336	4,320
LD35041269.las	160	6,704	4,393	4,384	4,304
LD35041272.las	160	8,288	4,242	4,256	4,304
LD35041275.las	160	8,400	4,020	4,032	4,128
LD35041278.las	208	6,112	3,825	3,808	3,680
LD35041281.las	160	6,416	4,008	3,984	4,064
LD35041284.las	192	11,248	4,278	4,160	4,128
LD35041287.las	176	9,616	4,275	4,272	4,256
LD35041290.las	192	8,656	4,372	4,336	4,272
LD35041293.las	160	8,784	4,443	4,416	4,432
LD35041296.las	176	7,056	4,291	4,288	4,224
LD35041299.las	160	6,608	4,326	4,320	4,320
LD35041302.las	160	6,896	4,396	4,384	4,352
LD35041305.las	160	7,712	4,498	4,480	4,432
LD35041308.las	160	8,032	4,544	4,528	4,448
LD35041311.las	176	8,576	4,735	4,720	4,704
LD35041314.las	208	7,696	4,572	4,544	4,480

*C-3 Report on Intensity Values (Tiled Data) - continued*

File	Minimum	Maximum	Mean	Median	Mode
LD35041317.las	192	7,456	4,374	4,368	4,352
LD35041320.las	192	8,048	4,481	4,464	4,368
LD35041323.las	176	8,336	4,586	4,560	4,512
LD35041326.las	160	7,328	4,420	4,416	4,368
LD35041329.las	160	8,448	4,399	4,384	4,384
LD35041332.las	176	7,232	4,279	4,304	4,368
LD35041335.las	176	6,704	4,320	4,320	4,336
LD35041338.las	160	7,376	4,233	4,224	4,176
LD35041341.las	176	7,184	4,185	4,176	4,192
LD35041344.las	176	7,296	4,231	4,224	4,208
LD35041347.las	224	6,592	4,167	4,160	4,192
LD35041350.las	192	6,496	4,220	4,224	4,208
LD35041353.las	192	9,552	4,410	4,400	4,336
LD35041356.las	192	33,520	4,434	4,432	4,464
LD35041359.las	176	11,616	4,451	4,448	4,416
LD35041362.las	192	10,704	4,187	4,192	4,160
LD35041365.las	176	13,232	4,226	4,208	4,128
LD35041368.las	224	17,424	4,423	4,416	4,416
LD35041371.las	240	55,584	4,449	4,448	4,384
LD35041374.las	208	65,520	4,227	4,240	4,256
LD35041377.las	208	31,792	4,203	4,192	4,176
LD35041380.las	208	12,624	4,181	4,192	4,144
LD35041383.las	224	14,176	4,175	4,192	4,224
LD35041386.las	224	38,432	4,223	4,208	4,240
LD35041389.las	224	24,896	4,272	4,272	4,272
LD35041392.las	192	11,968	4,162	4,160	4,112
LD35041395.las	208	19,200	4,096	4,112	4,096
LD35041398.las	288	17,616	4,123	4,112	4,096
LD35041401.las	240	13,312	4,451	4,432	4,336
LD35041404.las	240	31,120	4,206	4,176	4,080
LD35041407.las	224	12,848	4,065	4,032	4,000
LD35041410.las	224	9,008	3,868	3,840	3,680
LD35041413.las	240	9,264	4,327	4,304	4,192

*C-3 Report on Intensity Values (Tiled Data) - continued*

File	Minimum	Maximum	Mean	Median	Mode
LD35041416.las	256	10,032	4,554	4,512	4,448
LD35041419.las	240	23,472	4,666	4,640	4,576
LD35041422.las	240	8,832	4,678	4,640	4,576
LD35041425.las	256	11,904	4,642	4,608	4,544
LD35041428.las	272	11,856	4,424	4,400	4,320
LD35041431.las	256	17,392	4,374	4,368	4,304
LD35041434.las	240	18,384	4,167	4,160	4,160
LD35041437.las	272	11,744	4,219	4,208	4,144
LD35041440.las	240	37,872	4,130	4,128	4,048
LD35041443.las	224	10,800	4,092	4,096	4,064
LD35071254.las	176	6,688	4,303	4,304	4,272
LD35071257.las	160	6,496	4,347	4,336	4,272
LD35071260.las	176	9,488	4,562	4,512	4,432
LD35071263.las	208	8,752	4,767	4,736	4,688
LD35071266.las	144	6,928	4,449	4,432	4,384
LD35071269.las	368	6,608	4,435	4,432	4,336
LD35071272.las	320	15,072	4,343	4,336	4,336
LD35071275.las	448	7,088	4,294	4,272	4,176
LD35071278.las	160	9,008	4,155	4,128	4,160
LD35071281.las	160	32,480	3,910	3,904	3,904
LD35071284.las	176	10,288	4,291	4,272	4,272
LD35071287.las	208	9,584	4,384	4,368	4,256
LD35071290.las	352	8,208	4,456	4,432	4,304
LD35071293.las	192	8,912	4,511	4,480	4,448
LD35071296.las	160	7,168	4,216	4,208	4,256
LD35071299.las	192	7,104	4,328	4,336	4,368
LD35071302.las	192	6,736	4,346	4,352	4,384
LD35071305.las	192	7,392	4,553	4,544	4,368
LD35071308.las	176	8,944	4,838	4,816	4,720
LD35071311.las	144	8,112	4,547	4,528	4,496
LD35071314.las	208	63,344	4,541	4,544	4,512
LD35071317.las	160	32,064	4,670	4,672	4,672
LD35071320.las	192	35,440	4,554	4,560	4,576

*C-3 Report on Intensity Values (Tiled Data) - continued*

File	Minimum	Maximum	Mean	Median	Mode
LD35071323.las	176	22,112	4,385	4,400	4,384
LD35071326.las	192	23,936	4,318	4,336	4,256
LD35071329.las	160	9,712	4,329	4,336	4,368
LD35071332.las	160	60,672	4,407	4,416	4,368
LD35071335.las	208	65,520	4,374	4,400	4,336
LD35071338.las	176	7,728	4,230	4,224	4,224
LD35071341.las	224	7,584	4,117	4,112	4,096
LD35071344.las	176	8,016	4,504	4,496	4,480
LD35071347.las	176	7,056	4,456	4,464	4,464
LD35071350.las	192	11,536	4,488	4,496	4,480
LD35071353.las	192	9,232	4,574	4,576	4,544
LD35071356.las	192	8,416	4,519	4,512	4,512
LD35071359.las	160	13,920	4,209	4,224	4,224
LD35071362.las	224	46,336	4,199	4,208	4,224
LD35071365.las	176	11,712	4,435	4,432	4,400
LD35071368.las	176	33,376	4,585	4,528	4,512
LD35071371.las	256	23,360	4,343	4,336	4,320
LD35071374.las	224	44,512	4,191	4,208	4,256
LD35071377.las	256	10,080	4,163	4,176	4,224
LD35071380.las	176	12,240	4,184	4,192	4,192
LD35071383.las	192	10,240	4,267	4,272	4,256
LD35071386.las	176	24,848	4,274	4,288	4,336
LD35071389.las	240	14,976	4,381	4,384	4,352
LD35071392.las	176	26,368	4,362	4,368	4,352
LD35071395.las	224	11,056	4,284	4,272	4,240
LD35071398.las	192	13,552	4,172	4,160	4,144
LD35071401.las	224	8,176	4,069	4,064	4,032
LD35071404.las	192	8,256	4,096	4,080	3,904
LD35071407.las	208	16,464	4,101	4,080	4,016
LD35071410.las	208	21,648	3,983	3,904	3,712
LD35071413.las	272	11,392	4,399	4,400	4,400
LD35071416.las	208	20,736	4,280	4,288	4,272
LD35071419.las	192	18,944	4,438	4,432	4,480

*C-3 Report on Intensity Values (Tiled Data) - continued*

File	Minimum	Maximum	Mean	Median	Mode
LD35071422.las	192	9,552	4,523	4,528	4,528
LD35071425.las	160	9,280	4,517	4,496	4,432
LD35071428.las	176	15,952	4,308	4,320	4,304
LD35071431.las	208	14,976	4,301	4,304	4,320
LD35071434.las	176	9,904	4,286	4,288	4,304
LD35071437.las	192	21,536	4,245	4,240	4,160
LD35071440.las	176	9,824	4,123	4,112	4,096
LD35071443.las	192	10,368	4,060	4,048	4,080
LD35101254.las	176	9,760	4,479	4,480	4,480
LD35101257.las	160	7,344	4,470	4,464	4,448
LD35101260.las	160	7,760	4,321	4,304	4,272
LD35101263.las	160	8,144	4,242	4,240	4,288
LD35101266.las	160	8,112	4,441	4,448	4,400
LD35101269.las	160	8,960	4,458	4,464	4,528
LD35101272.las	144	16,000	4,430	4,416	4,352
LD35101275.las	16	65,520	4,170	4,192	4,208
LD35101278.las	176	65,520	3,771	3,824	3,776
LD35101281.las	192	65,520	3,996	4,000	3,968
LD35101284.las	192	65,520	4,278	4,288	4,368
LD35101287.las	192	19,728	4,247	4,256	4,336
LD35101290.las	192	65,520	4,363	4,368	4,352
LD35101293.las	208	58,736	4,223	4,224	4,160
LD35101296.las	208	65,520	4,224	4,240	4,304
LD35101299.las	160	65,520	4,314	4,320	4,240
LD35101302.las	192	65,520	4,302	4,304	4,240
LD35101305.las	192	65,520	4,576	4,592	4,592
LD35101308.las	192	15,936	4,544	4,544	4,496
LD35101311.las	208	65,520	4,293	4,416	4,464
LD35101314.las	272	65,520	4,644	4,704	4,704
LD35101317.las	208	8,320	4,784	4,784	4,816
LD35101320.las	240	7,328	4,606	4,608	4,560
LD35101323.las	176	24,096	4,279	4,336	4,272
LD35101326.las	192	6,768	4,281	4,304	4,256



*C-3 Report on Intensity Values (Tiled Data) - continued*

File	Minimum	Maximum	Mean	Median	Mode
LD35101329.las	240	7,632	4,273	4,288	4,224
LD35101332.las	288	6,896	4,069	4,112	4,240
LD35101335.las	288	7,008	3,923	4,000	4,112
LD35101338.las	272	65,520	3,931	3,968	3,968
LD35101341.las	288	18,928	4,198	4,192	4,224
LD35101344.las	160	7,152	4,429	4,432	4,592
LD35101347.las	176	14,000	4,307	4,304	4,208
LD35101350.las	176	65,520	4,325	4,352	4,320
LD35101353.las	176	30,832	4,147	4,176	4,080
LD35101356.las	160	55,744	4,116	4,144	4,112
LD35101359.las	176	65,520	3,988	4,048	4,016
LD35101362.las	176	48,832	3,934	3,984	3,872
LD35101365.las	192	65,520	4,167	4,192	4,160
LD35101368.las	192	65,520	4,356	4,336	4,144
LD35101371.las	192	65,520	4,041	4,064	4,016
LD35101374.las	80	65,520	3,944	4,032	4,000
LD35101377.las	160	65,520	3,963	3,984	4,000
LD35101380.las	160	51,648	3,930	3,952	3,888
LD35101383.las	160	65,520	3,941	3,952	3,888
LD35101386.las	160	65,520	3,850	3,872	3,984
LD35101389.las	176	41,792	3,849	3,888	3,984
LD35101392.las	160	62,160	4,030	4,032	4,032
LD35101395.las	176	65,520	4,045	4,064	4,032
LD35101398.las	176	65,520	3,932	3,936	3,888
LD35101401.las	192	65,520	3,858	3,888	3,872
LD35101404.las	176	65,520	3,963	4,000	4,000
LD35101407.las	176	62,064	4,012	4,080	4,256
LD35101410.las	176	65,520	4,011	4,080	4,240
LD35101413.las	144	57,808	4,043	4,064	3,984
LD35101416.las	144	41,536	3,869	4,048	4,128
LD35101419.las	96	65,520	4,292	4,304	4,224
LD35101422.las	160	65,520	4,344	4,368	4,448
LD35101425.las	160	62,112	4,320	4,368	4,464

*C-3 Report on Intensity Values (Tiled Data) - continued*

File	Minimum	Maximum	Mean	Median	Mode
LD35101428.las	144	65,520	4,187	4,208	4,208
LD35101431.las	176	63,152	4,157	4,160	4,128
LD35101434.las	176	28,800	4,089	4,112	4,128
LD35101437.las	176	61,856	3,995	4,016	3,984
LD35101440.las	160	65,520	3,866	3,888	3,856
LD35101443.las	176	51,552	3,867	3,888	3,872
LD35131254.las	192	29,424	4,283	4,320	4,352
LD35131257.las	176	28,688	4,124	4,128	4,144
LD35131260.las	176	65,520	3,976	3,984	3,920
LD35131263.las	160	65,520	3,990	3,984	4,000
LD35131266.las	192	65,520	3,963	3,952	3,840
LD35131269.las	160	65,520	3,840	3,824	3,712
LD35131272.las	160	29,872	4,084	4,080	4,016
LD35131275.las	160	25,056	3,954	4,000	4,000
LD35131278.las	160	6,896	3,966	3,952	3,872
LD35131281.las	176	27,024	4,094	4,096	4,080
LD35131284.las	160	7,776	4,057	4,048	4,096
LD35131287.las	160	7,248	4,138	4,144	4,192
LD35131290.las	176	6,448	4,163	4,160	4,160
LD35131293.las	160	8,656	4,126	4,128	4,176
LD35131296.las	176	65,520	4,162	4,160	4,096
LD35131299.las	176	7,536	4,251	4,240	4,272
LD35131302.las	160	6,336	4,241	4,240	4,256
LD35131305.las	176	9,648	4,263	4,256	4,240
LD35131308.las	176	7,760	3,981	4,064	4,016
LD35131311.las	176	7,184	3,732	3,760	3,744
LD35131314.las	192	14,800	3,954	3,968	3,952
LD35131317.las	176	8,672	4,219	4,208	4,144
LD35131320.las	176	10,512	4,230	4,256	4,304
LD35131323.las	192	6,608	4,313	4,336	4,384
LD35131326.las	192	6,608	4,182	4,224	4,240
LD35131329.las	192	10,592	4,178	4,176	4,240
LD35131332.las	208	6,272	3,959	3,936	3,952

*C-3 Report on Intensity Values (Tiled Data) - continued*

File	Minimum	Maximum	Mean	Median	Mode
LD35131335.las	160	10,064	3,865	3,856	3,840
LD35131338.las	176	65,520	3,730	3,760	3,824
LD35131341.las	176	65,520	3,796	3,776	3,808
LD35131344.las	160	65,520	4,052	4,048	3,936
LD35131347.las	288	17,120	4,212	4,240	4,208
LD35131350.las	320	65,520	4,070	4,096	4,048
LD35131353.las	272	55,600	3,955	3,952	3,904
LD35131356.las	272	65,520	3,870	3,888	3,888
LD35131359.las	224	60,928	4,031	4,032	3,968
LD35131362.las	240	58,704	3,996	3,984	3,984
LD35131365.las	144	65,520	4,016	4,016	3,984
LD35131368.las	192	65,520	4,032	4,032	3,968
LD35131371.las	144	65,520	3,982	3,984	3,968
LD35131374.las	176	65,520	3,947	3,968	3,968
LD35131377.las	160	42,144	3,652	3,632	3,488
LD35131380.las	176	52,544	3,386	3,392	3,472
LD35131383.las	160	65,520	3,521	3,552	3,488
LD35131386.las	176	65,520	3,512	3,536	3,536
LD35131389.las	176	28,752	3,745	3,760	3,776
LD35131392.las	176	59,040	3,944	3,952	3,968
LD35131395.las	176	29,936	3,782	3,776	3,776
LD35131398.las	144	26,912	3,777	3,792	3,792
LD35131401.las	160	38,816	3,664	3,680	3,760
LD35131404.las	160	36,624	3,960	3,968	3,984
LD35131407.las	96	37,456	4,145	4,144	4,112
LD35131410.las	176	65,520	4,246	4,256	4,208
LD35131413.las	176	65,520	4,177	4,208	4,208
LD35131416.las	144	47,744	4,080	4,144	4,208
LD35131419.las	128	24,304	4,262	4,240	4,128
LD35131422.las	160	59,008	4,441	4,448	4,464
LD35131425.las	160	65,520	4,372	4,368	4,352
LD35131428.las	176	65,520	4,129	4,144	4,192
LD35131431.las	160	65,264	4,070	4,064	4,000

*C-3 Report on Intensity Values (Tiled Data) - continued*

File	Minimum	Maximum	Mean	Median	Mode
LD35131434.las	192	65,520	4,097	4,096	4,080
LD35131437.las	176	65,264	4,070	4,080	4,048
LD35131440.las	176	27,472	3,982	3,984	3,968
LD35131443.las	160	55,744	3,859	3,872	3,856
LD35161254.las	144	6,288	4,089	4,112	4,160
LD35161257.las	144	51,600	3,896	3,920	3,968
LD35161260.las	160	18,512	3,780	3,808	3,872
LD35161263.las	176	8,704	3,858	3,888	3,952
LD35161266.las	160	10,688	3,908	3,936	3,952
LD35161269.las	160	19,744	3,704	3,728	3,808
LD35161272.las	192	15,248	3,854	3,888	3,888
LD35161275.las	176	8,000	3,906	3,920	3,968
LD35161278.las	160	8,448	4,004	4,000	3,984
LD35161281.las	176	6,256	4,166	4,176	4,176
LD35161284.las	176	25,424	4,206	4,208	4,192
LD35161287.las	192	7,328	4,160	4,160	4,160
LD35161290.las	192	8,304	3,922	3,984	4,064
LD35161293.las	160	14,912	3,777	3,808	3,792
LD35161296.las	160	20,272	3,931	4,080	4,128
LD35161299.las	160	9,392	4,312	4,320	4,256
LD35161302.las	176	56,432	4,067	4,080	4,064
LD35161305.las	160	16,080	4,031	4,032	4,048
LD35161308.las	160	11,664	4,127	4,144	4,208
LD35161311.las	160	17,216	4,140	4,176	4,128
LD35161314.las	160	30,688	4,314	4,320	4,384
LD35161317.las	192	21,456	4,339	4,352	4,320
LD35161320.las	160	8,560	4,387	4,384	4,368
LD35161323.las	176	11,712	4,374	4,368	4,304
LD35161326.las	192	6,240	4,208	4,208	4,224
LD35161329.las	160	8,912	4,267	4,272	4,256
LD35161332.las	176	12,896	3,933	3,920	3,840
LD35161335.las	176	6,880	3,971	3,952	3,968
LD35161338.las	176	27,392	3,668	3,696	3,792

*C-3 Report on Intensity Values (Tiled Data) - continued*

File	Minimum	Maximum	Mean	Median	Mode
LD35161341.las	192	65,520	3,727	3,744	3,760
LD35161344.las	176	6,256	3,977	3,984	3,952
LD35161347.las	176	14,288	4,108	4,112	4,096
LD35161350.las	176	9,968	4,026	4,032	4,080
LD35161353.las	192	53,296	3,934	3,952	3,904
LD35161356.las	192	65,520	3,818	3,840	3,856
LD35161359.las	160	65,520	3,913	3,936	3,952
LD35161362.las	176	35,712	3,978	4,000	3,952
LD35161365.las	176	51,680	3,923	3,936	3,952
LD35161368.las	192	58,016	3,866	3,888	3,968
LD35161371.las	176	65,520	3,933	3,936	3,936
LD35161374.las	176	65,520	3,840	3,856	3,920
LD35161377.las	192	57,392	3,584	3,568	3,488
LD35161380.las	160	65,520	3,346	3,328	3,232
LD35161383.las	192	38,032	3,365	3,360	3,344
LD35161386.las	208	65,520	3,512	3,520	3,520
LD35161389.las	256	65,520	3,787	3,776	3,744
LD35161392.las	224	65,520	3,902	3,920	3,856
LD35161395.las	208	65,520	3,630	3,664	3,632
LD35161398.las	224	65,520	3,754	3,760	3,776
LD35161401.las	176	60,672	3,677	3,712	3,648
LD35161404.las	176	65,520	3,726	3,728	3,616
LD35161407.las	160	48,768	3,962	3,936	3,920
LD35161410.las	160	65,520	4,087	4,080	4,032
LD35161413.las	160	65,520	4,072	4,128	4,128
LD35161416.las	176	43,888	4,205	4,208	4,192
LD35161419.las	176	41,216	4,382	4,384	4,384
LD35161422.las	144	59,104	4,301	4,288	4,272
LD35161425.las	176	59,232	4,166	4,160	4,128
LD35161428.las	176	65,520	4,070	4,096	4,160
LD35161431.las	160	60,544	4,078	4,080	4,016
LD35161434.las	80	36,832	4,008	4,016	4,000
LD35161437.las	176	65,520	3,960	3,952	4,000

*C-3 Report on Intensity Values (Tiled Data) - continued*

File	Minimum	Maximum	Mean	Median	Mode
LD35161440.las	160	65,520	3,863	3,856	3,872
LD35161443.las	176	65,520	3,828	3,824	3,856
LD35191254.las	272	6,912	4,282	4,304	4,304
LD35191257.las	240	65,520	4,044	4,096	4,128
LD35191260.las	176	6,976	3,776	3,824	3,840
LD35191263.las	176	6,848	4,020	4,032	4,048
LD35191266.las	176	7,296	4,081	4,096	4,160
LD35191269.las	192	6,288	3,960	4,000	4,128
LD35191272.las	192	6,048	4,027	4,064	4,128
LD35191275.las	192	7,424	4,026	4,064	4,096
LD35191278.las	160	11,136	3,939	3,952	3,952
LD35191281.las	192	6,928	3,961	4,000	4,080
LD35191284.las	160	5,936	3,931	3,968	4,080
LD35191287.las	176	6,576	4,100	4,128	4,032
LD35191290.las	176	7,744	4,163	4,240	4,256
LD35191293.las	160	6,560	4,152	4,160	4,192
LD35191296.las	160	10,288	4,163	4,176	4,224
LD35191299.las	160	14,576	4,252	4,256	4,272
LD35191302.las	144	15,040	4,238	4,240	4,208
LD35191305.las	160	16,224	4,186	4,192	4,192
LD35191308.las	80	19,872	4,095	4,096	4,080
LD35191311.las	160	16,064	4,145	4,160	4,144
LD35191314.las	160	9,136	4,290	4,288	4,256
LD35191317.las	176	13,264	4,194	4,192	4,192
LD35191320.las	176	20,080	4,214	4,208	4,224
LD35191323.las	160	13,664	4,259	4,272	4,240
LD35191326.las	160	15,200	4,201	4,208	4,208
LD35191329.las	176	38,208	4,201	4,192	4,208
LD35191332.las	160	10,080	4,107	4,096	4,064
LD35191335.las	96	21,888	3,932	3,936	3,920
LD35191338.las	176	13,600	3,831	3,856	3,840
LD35191341.las	176	65,520	3,839	3,840	3,792
LD35191344.las	176	65,520	3,854	3,856	3,920

*C-3 Report on Intensity Values (Tiled Data) - continued*

File	Minimum	Maximum	Mean	Median	Mode
LD35191347.las	160	65,520	3,865	3,872	3,920
LD35191350.las	176	64,256	3,867	3,872	3,904
LD35191353.las	160	29,680	3,710	3,728	3,760
LD35191356.las	160	65,520	3,681	3,712	3,776
LD35191359.las	160	59,040	3,848	3,856	3,872
LD35191362.las	112	65,520	3,873	3,888	3,904
LD35191365.las	176	58,320	3,793	3,808	3,888
LD35191368.las	176	41,440	3,709	3,728	3,760
LD35191371.las	160	55,648	3,781	3,792	3,760
LD35191374.las	176	64,400	3,838	3,872	3,888
LD35191377.las	192	48,896	3,519	3,504	3,504
LD35191380.las	160	32,384	3,383	3,312	3,120
LD35191383.las	144	55,280	3,420	3,392	3,280
LD35191386.las	176	20,064	3,529	3,520	3,552
LD35191389.las	176	64,912	3,578	3,568	3,552
LD35191392.las	160	62,688	3,691	3,712	3,776
LD35191395.las	192	56,816	3,421	3,424	3,408
LD35191398.las	192	65,520	3,704	3,712	3,680
LD35191401.las	176	63,312	3,708	3,712	3,776
LD35191404.las	176	65,520	3,537	3,520	3,520
LD35191407.las	192	54,112	3,907	3,920	3,888
LD35191410.las	144	63,072	4,009	4,000	3,984
LD35191413.las	176	65,520	4,191	4,224	4,160
LD35191416.las	176	65,520	4,358	4,352	4,288
LD35191419.las	160	44,112	4,436	4,464	4,608
LD35191422.las	208	64,288	4,491	4,480	4,448
LD35191425.las	224	33,152	4,171	4,176	4,128
LD35191428.las	240	65,520	4,171	4,176	4,112
LD35191431.las	240	65,520	4,107	4,096	4,064
LD35191434.las	224	65,520	3,937	3,936	3,920
LD35191437.las	208	65,520	3,912	3,904	3,904
LD35191440.las	192	58,320	3,959	3,952	3,968
LD35191443.las	176	45,728	3,941	3,952	3,968

*C-3 Report on Intensity Values (Tiled Data) - continued*

File	Minimum	Maximum	Mean	Median	Mode
LD35221254.las	160	11,600	4,306	4,336	4,400
LD35221257.las	176	6,448	4,103	4,128	4,176
LD35221260.las	192	7,808	4,031	4,048	4,016
LD35221263.las	208	6,688	4,088	4,128	4,144
LD35221266.las	176	6,416	4,095	4,112	4,192
LD35221269.las	192	8,352	4,103	4,128	4,064
LD35221272.las	176	14,384	4,042	4,064	4,064
LD35221275.las	176	6,640	4,133	4,160	4,160
LD35221278.las	192	7,376	4,122	4,144	4,144
LD35221281.las	176	6,704	4,064	4,096	4,144
LD35221284.las	192	6,672	4,125	4,144	4,160
LD35221287.las	160	8,256	4,177	4,192	4,080
LD35221290.las	224	11,600	4,293	4,288	4,288
LD35221293.las	160	6,208	4,235	4,224	4,160
LD35221296.las	416	6,640	4,317	4,304	4,240
LD35221299.las	192	6,384	4,382	4,368	4,352
LD35221302.las	160	9,296	4,352	4,336	4,352
LD35221305.las	176	11,248	4,278	4,272	4,240
LD35221308.las	192	26,176	4,252	4,256	4,144
LD35221311.las	160	7,264	4,211	4,208	4,144
LD35221314.las	192	7,040	4,145	4,160	4,128
LD35221317.las	176	9,024	4,159	4,192	4,224
LD35221320.las	192	8,960	4,238	4,240	4,208
LD35221323.las	176	16,736	4,282	4,288	4,320
LD35221326.las	160	19,088	4,272	4,272	4,240
LD35221329.las	192	9,104	4,203	4,208	4,160
LD35221332.las	160	19,760	4,181	4,192	4,128
LD35221335.las	176	21,328	4,095	4,096	4,080
LD35221338.las	128	31,632	3,980	4,016	4,000
LD35221341.las	144	65,520	3,925	3,936	4,000
LD35221344.las	192	31,376	3,911	3,920	3,968
LD35221347.las	176	32,160	3,973	3,984	4,016
LD35221350.las	160	65,520	3,862	3,888	3,872



*C-3 Report on Intensity Values (Tiled Data) - continued*

File	Minimum	Maximum	Mean	Median	Mode
LD35221353.las	160	64,240	3,851	3,872	3,888
LD35221356.las	176	65,520	3,848	3,856	3,856
LD35221359.las	128	65,520	3,949	3,968	4,000
LD35221362.las	160	58,848	3,854	3,888	3,984
LD35221365.las	176	65,520	3,865	3,888	3,984
LD35221368.las	192	34,656	3,882	3,888	3,968
LD35221371.las	176	34,784	3,896	3,904	3,968
LD35221374.las	144	65,520	3,960	3,984	3,984
LD35221377.las	192	38,960	3,979	4,000	4,000
LD35221380.las	176	32,880	3,916	3,920	4,000
LD35221383.las	160	54,784	3,722	3,728	3,776
LD35221386.las	112	15,728	3,742	3,744	3,776
LD35221389.las	176	25,088	3,846	3,840	3,776
LD35221392.las	192	65,520	3,828	3,824	3,760
LD35221395.las	160	59,120	3,362	3,360	3,376
LD35221398.las	192	64,560	3,413	3,392	2,880
LD35221401.las	192	62,832	3,406	3,376	2,752
LD35221404.las	176	65,520	3,452	3,360	2,880
LD35221407.las	176	64,816	3,728	3,776	3,824
LD35221410.las	144	64,512	4,115	4,144	4,128
LD35221413.las	176	65,520	4,218	4,256	4,256
LD35221416.las	176	56,848	4,344	4,352	4,352
LD35221419.las	176	50,336	4,319	4,336	4,320
LD35221422.las	176	39,328	4,276	4,288	4,256
LD35221425.las	144	65,520	4,118	4,160	4,144
LD35221428.las	160	60,560	4,103	4,112	4,112
LD35221431.las	176	65,520	4,007	4,016	3,984
LD35221434.las	176	65,520	3,936	3,952	3,968
LD35221437.las	176	63,168	3,935	3,936	3,968
LD35221440.las	176	65,520	4,001	4,000	4,000
LD35221443.las	176	42,000	4,009	4,032	3,984
LD35251254.las	208	5,952	4,241	4,256	4,240
LD35251257.las	176	6,528	4,078	4,096	4,080

*C-3 Report on Intensity Values (Tiled Data) - continued*

File	Minimum	Maximum	Mean	Median	Mode
LD35251260.las	176	6,272	4,029	4,032	4,064
LD35251263.las	160	11,312	4,087	4,096	4,080
LD35251266.las	192	7,856	4,211	4,224	4,224
LD35251269.las	176	5,792	4,161	4,176	4,208
LD35251272.las	192	6,048	4,132	4,144	4,144
LD35251275.las	160	6,000	4,134	4,144	4,144
LD35251278.las	192	12,192	4,165	4,176	4,192
LD35251281.las	160	6,800	4,088	4,096	4,064
LD35251284.las	160	7,392	4,124	4,128	4,128
LD35251287.las	160	9,040	4,174	4,176	4,160
LD35251290.las	192	29,872	4,230	4,240	4,272
LD35251293.las	160	14,624	4,267	4,272	4,288
LD35251296.las	176	19,968	4,311	4,320	4,256
LD35251299.las	176	11,904	4,250	4,256	4,224
LD35251302.las	176	14,832	4,287	4,304	4,304
LD35251305.las	192	6,496	4,250	4,256	4,192
LD35251308.las	176	12,832	4,268	4,272	4,288
LD35251311.las	192	20,928	4,223	4,224	4,224
LD35251314.las	192	11,360	4,185	4,176	4,176
LD35251317.las	176	9,296	4,050	4,080	4,080
LD35251320.las	192	8,144	4,178	4,176	4,192
LD35251323.las	192	7,264	4,168	4,160	4,128
LD35251326.las	224	31,456	4,214	4,208	4,176
LD35251329.las	224	54,560	4,266	4,240	4,160
LD35251332.las	272	40,352	4,285	4,272	4,224
LD35251335.las	160	46,032	4,191	4,176	4,128
LD35251338.las	176	65,520	4,128	4,144	4,096
LD35251341.las	208	60,448	4,123	4,128	4,112
LD35251344.las	192	65,520	4,086	4,080	4,112
LD35251347.las	192	64,576	3,905	3,904	3,920
LD35251350.las	192	30,224	3,937	3,952	4,000
LD35251353.las	176	60,192	3,769	3,776	3,760
LD35251356.las	192	41,632	3,873	3,888	3,872

*C-3 Report on Intensity Values (Tiled Data) - continued*

File	Minimum	Maximum	Mean	Median	Mode
LD35251359.las	112	26,672	4,027	4,032	3,984
LD35251362.las	160	38,432	3,930	3,952	3,984
LD35251365.las	176	65,520	4,085	4,080	4,128
LD35251368.las	176	64,496	3,923	3,920	3,968
LD35251371.las	192	65,520	3,910	3,904	3,888
LD35251374.las	176	65,520	3,914	3,920	3,872
LD35251377.las	144	38,672	3,911	3,920	3,920
LD35251380.las	160	35,792	3,872	3,872	3,792
LD35251383.las	176	36,096	3,872	3,920	3,904
LD35251386.las	160	29,536	4,016	4,016	4,048
LD35251389.las	160	65,520	3,914	3,920	3,904
LD35251392.las	160	63,296	3,565	3,520	3,440
LD35251395.las	176	30,544	3,416	3,408	3,424
LD35251398.las	192	65,520	3,376	3,312	2,896
LD35251401.las	160	38,960	3,372	3,328	2,672
LD35251404.las	160	58,304	3,293	3,136	2,752
LD35251407.las	176	65,520	3,602	3,632	3,664
LD35251410.las	144	65,520	4,040	4,048	4,016
LD35251413.las	160	65,520	4,026	4,160	4,128
LD35251416.las	96	56,368	4,132	4,160	4,160
LD35251419.las	176	54,832	4,153	4,224	4,288
LD35251422.las	160	65,520	4,149	4,160	4,128
LD35251425.las	160	65,520	4,071	4,096	4,128
LD35251428.las	144	57,488	4,034	4,048	4,064
LD35251431.las	176	58,928	3,996	4,000	4,000
LD35251434.las	176	61,472	3,989	4,000	4,000
LD35251437.las	144	57,216	4,060	4,080	4,112
LD35251440.las	160	56,544	4,050	4,064	4,112
LD35251443.las	176	65,520	4,081	4,096	4,128
LD35281254.las	16	35,152	4,031	4,080	4,112
LD35281257.las	160	6,240	3,953	3,968	3,984
LD35281260.las	160	6,112	3,967	3,968	4,032
LD35281263.las	208	8,096	3,957	3,968	3,952

*C-3 Report on Intensity Values (Tiled Data) - continued*

File	Minimum	Maximum	Mean	Median	Mode
LD35281266.las	192	5,936	4,076	4,096	4,096
LD35281269.las	192	7,168	4,075	4,080	4,096
LD35281272.las	176	7,184	4,107	4,112	4,144
LD35281275.las	160	6,080	4,084	4,096	4,128
LD35281278.las	176	5,984	4,024	4,032	4,080
LD35281281.las	192	6,080	4,063	4,064	4,096
LD35281284.las	160	5,904	3,994	4,000	3,968
LD35281287.las	160	5,888	3,940	3,936	3,968
LD35281290.las	208	6,544	4,038	4,048	4,064
LD35281293.las	192	33,120	4,207	4,208	4,272
LD35281296.las	192	7,024	4,203	4,208	4,208
LD35281299.las	176	12,624	4,109	4,112	4,096
LD35281302.las	208	6,304	4,062	4,064	4,000
LD35281305.las	176	8,016	4,045	4,048	4,096
LD35281308.las	176	22,528	4,123	4,128	4,128
LD35281311.las	176	6,720	4,201	4,208	4,224
LD35281314.las	160	22,160	4,105	4,112	4,064
LD35281317.las	160	65,520	4,025	4,048	4,064
LD35281320.las	160	56,880	4,001	4,016	3,984
LD35281323.las	160	29,072	4,066	4,080	4,080
LD35281326.las	160	55,776	4,100	4,112	4,064
LD35281329.las	176	65,520	4,089	4,096	4,048
LD35281332.las	160	65,520	4,021	4,064	4,064
LD35281335.las	192	65,520	4,100	4,096	4,048
LD35281338.las	208	65,520	3,997	4,016	3,952
LD35281341.las	144	63,696	3,988	4,000	4,032
LD35281344.las	160	39,792	3,975	3,984	3,984
LD35281347.las	224	46,768	3,936	3,936	3,952
LD35281350.las	224	45,984	3,936	3,936	3,952
LD35281353.las	176	50,624	3,858	3,856	3,760
LD35281356.las	176	53,232	3,909	3,904	3,856
LD35281359.las	224	51,808	4,031	4,032	4,000
LD35281362.las	224	51,696	4,121	4,096	4,000

*C-3 Report on Intensity Values (Tiled Data) - continued*

File	Minimum	Maximum	Mean	Median	Mode
LD35281365.las	272	50,816	4,205	4,208	4,144
LD35281368.las	240	33,584	4,134	4,128	4,016
LD35281371.las	208	27,904	4,164	4,160	4,016
LD35281374.las	256	65,520	4,105	4,096	4,000
LD35281377.las	192	56,480	4,014	4,016	4,000
LD35281380.las	176	32,928	3,963	4,000	3,968
LD35281383.las	144	8,128	4,227	4,224	4,208
LD35281386.las	160	62,848	4,031	4,032	4,016
LD35281389.las	192	57,840	3,916	3,920	3,968
LD35281392.las	224	50,592	4,002	4,000	4,000
LD35281395.las	192	46,784	3,616	3,568	3,440
LD35281398.las	176	65,520	3,536	3,552	3,536
LD35281401.las	192	65,520	3,183	3,136	2,992
LD35281404.las	176	65,520	3,271	3,232	2,864
LD35281407.las	176	65,520	3,741	3,792	3,920
LD35281410.las	192	65,520	4,027	4,048	4,112
LD35281413.las	128	65,520	4,150	4,176	4,144
LD35281416.las	192	65,520	4,101	4,112	4,128
LD35281419.las	192	58,848	4,069	4,096	4,128
LD35281422.las	192	65,520	4,035	4,080	4,112
LD35281425.las	176	43,008	4,063	4,080	4,096
LD35281428.las	176	37,888	4,086	4,112	4,096
LD35281431.las	112	23,280	4,010	4,064	4,112
LD35281434.las	176	32,656	4,080	4,096	4,112
LD35281437.las	176	39,952	4,126	4,144	4,112
LD35281440.las	192	49,888	4,183	4,176	4,128
LD35281443.las	192	32,656	4,210	4,208	4,240
LD35311254.las	16	28,416	4,417	4,432	4,432
LD35311257.las	16	26,800	4,370	4,384	4,432
LD35311260.las	192	7,280	4,327	4,336	4,304
LD35311263.las	192	6,928	4,221	4,240	4,288
LD35311266.las	208	13,264	4,208	4,224	4,256
LD35311269.las	160	6,656	4,154	4,160	4,144

*C-3 Report on Intensity Values (Tiled Data) - continued*

File	Minimum	Maximum	Mean	Median	Mode
LD35311272.las	192	6,688	4,079	4,080	4,128
LD35311275.las	144	7,120	4,182	4,176	4,160
LD35311278.las	208	12,080	4,059	4,080	4,016
LD35311281.las	176	6,656	4,163	4,176	4,112
LD35311284.las	176	6,128	4,126	4,144	4,144
LD35311287.las	192	9,792	4,050	4,064	4,016
LD35311290.las	176	6,656	3,999	4,000	4,032
LD35311293.las	160	6,432	4,186	4,192	4,176
LD35311296.las	160	6,480	4,301	4,304	4,320
LD35311299.las	160	6,496	4,265	4,272	4,352
LD35311302.las	176	13,664	4,231	4,240	4,240
LD35311305.las	176	6,592	3,953	3,952	3,968
LD35311308.las	192	7,040	4,042	4,064	4,096
LD35311311.las	176	10,976	3,993	4,016	4,096
LD35311314.las	208	6,048	4,010	4,032	4,048
LD35311317.las	176	36,816	4,021	4,032	3,984
LD35311320.las	192	65,520	3,930	3,936	4,000
LD35311323.las	176	8,784	4,061	4,080	4,112
LD35311326.las	192	52,896	4,073	4,080	4,112
LD35311329.las	176	40,176	4,170	4,192	4,240
LD35311332.las	160	28,144	4,065	4,080	3,984
LD35311335.las	144	38,768	4,111	4,112	4,128
LD35311338.las	176	29,264	3,894	3,888	3,856
LD35311341.las	192	22,784	3,850	3,856	3,840
LD35311344.las	192	35,632	4,034	4,048	4,016
LD35311347.las	144	54,704	4,001	4,016	3,984
LD35311350.las	160	48,160	3,709	3,728	3,664
LD35311353.las	192	21,872	3,786	3,776	3,792
LD35311356.las	192	21,520	3,843	3,856	3,904
LD35311359.las	176	27,888	3,859	3,856	3,904
LD35311362.las	208	41,024	4,017	4,016	3,984
LD35311365.las	192	41,456	4,067	4,064	4,016
LD35311368.las	192	17,680	3,992	4,000	3,984

*C-3 Report on Intensity Values (Tiled Data) - continued*

File	Minimum	Maximum	Mean	Median	Mode
LD35311371.las	208	35,328	4,072	4,048	3,984
LD35311374.las	176	25,216	4,063	4,080	4,112
LD35311377.las	208	18,416	3,954	3,952	4,032
LD35311380.las	208	11,312	3,883	3,952	3,968
LD35311383.las	176	8,512	4,163	4,208	4,208
LD35311386.las	240	8,688	4,057	4,048	4,032
LD35311389.las	192	21,088	4,028	4,016	4,000
LD35311392.las	272	20,976	3,938	3,920	3,888
LD35311395.las	288	26,576	3,690	3,648	3,696
LD35311398.las	272	18,320	3,587	3,568	3,664
LD35311401.las	272	27,504	3,223	3,136	2,864
LD35311404.las	288	6,864	3,503	3,520	3,648
LD35311407.las	240	8,320	3,849	3,872	3,744
LD35311410.las	224	28,624	3,988	3,984	4,016
LD35311413.las	304	17,776	3,947	3,936	3,984
LD35311416.las	288	20,560	3,889	3,872	3,808
LD35311419.las	256	13,168	3,898	3,888	3,792
LD35311422.las	208	65,520	3,918	3,952	3,904
LD35311425.las	320	65,520	3,966	3,968	3,936
LD35311428.las	288	65,520	3,878	3,888	3,840
LD35311431.las	256	29,632	3,834	3,840	3,888
LD35311434.las	224	29,536	3,957	3,952	3,888
LD35311437.las	192	12,896	4,160	4,144	4,048
LD35311440.las	272	31,920	4,190	4,160	4,128
LD35311443.las	256	12,768	4,095	4,064	4,016
LD35341254.las	16	9,616	4,414	4,432	4,512
LD35341257.las	16	8,736	4,243	4,256	4,288
LD35341260.las	208	6,784	4,264	4,240	4,208
LD35341263.las	192	6,512	4,160	4,144	4,128
LD35341266.las	352	12,592	4,225	4,208	4,144
LD35341269.las	192	6,560	4,209	4,192	4,128
LD35341272.las	1,760	6,384	4,156	4,144	4,128
LD35341275.las	208	7,168	4,162	4,144	4,128

*C-3 Report on Intensity Values (Tiled Data) - continued*

File	Minimum	Maximum	Mean	Median	Mode
LD35341278.las	352	6,192	4,079	4,064	4,048
LD35341281.las	208	6,160	4,118	4,128	4,032
LD35341284.las	240	6,080	4,133	4,128	4,080
LD35341287.las	192	6,176	4,008	4,000	3,984
LD35341290.las	192	6,368	3,986	3,984	3,968
LD35341293.las	192	6,880	4,046	4,032	4,000
LD35341296.las	208	6,704	3,991	3,984	3,872
LD35341299.las	208	6,272	3,900	3,904	3,984
LD35341302.las	144	6,544	4,072	4,080	4,112
LD35341305.las	192	6,480	3,982	4,000	3,952
LD35341308.las	192	21,200	4,009	4,016	4,016
LD35341311.las	240	12,640	3,874	3,872	3,856
LD35341314.las	192	22,688	3,757	3,760	3,712
LD35341317.las	224	21,072	3,910	3,920	3,936
LD35341320.las	224	18,352	4,003	4,000	4,000
LD35341323.las	224	10,432	3,830	3,824	3,792
LD35341326.las	272	65,520	3,834	3,856	3,920
LD35341329.las	176	65,520	4,038	4,048	4,064
LD35341332.las	208	41,200	4,104	4,128	4,064
LD35341335.las	288	24,624	3,959	3,936	3,904
LD35341338.las	224	53,264	4,037	4,032	4,032
LD35341341.las	176	31,888	3,926	3,904	3,808
LD35341344.las	272	25,408	3,713	3,712	3,712
LD35341347.las	240	12,368	3,912	3,920	3,888
LD35341350.las	256	11,792	3,738	3,744	3,696
LD35341353.las	256	21,200	3,648	3,632	3,568
LD35341356.las	256	25,280	3,665	3,664	3,664
LD35341359.las	272	15,792	3,697	3,696	3,664
LD35341362.las	272	26,112	3,620	3,616	3,696
LD35341365.las	288	27,696	3,806	3,808	3,792
LD35341368.las	272	30,288	3,849	3,856	3,920
LD35341371.las	336	17,312	3,467	3,472	3,440
LD35341374.las	288	47,248	3,602	3,600	3,568



*C-3 Report on Intensity Values (Tiled Data) - continued*

File	Minimum	Maximum	Mean	Median	Mode
LD35341377.las	208	6,272	3,880	3,872	3,840
LD35341380.las	272	6,432	3,789	3,824	3,840
LD35341383.las	304	6,480	3,870	3,872	3,856
LD35341386.las	400	5,824	3,746	3,760	3,808
LD35341389.las	208	6,368	3,729	3,728	3,792
LD35341392.las	192	6,768	3,321	3,248	3,168
LD35341395.las	288	23,088	3,087	3,040	2,912
LD35341398.las	272	31,312	3,147	3,104	3,008
LD35341401.las	272	65,520	3,160	3,104	3,024
LD35341404.las	224	20,576	3,457	3,504	3,664
LD35341407.las	272	15,648	3,992	4,000	3,936
LD35341410.las	288	20,400	4,010	4,000	3,936
LD35341413.las	304	17,232	3,954	3,952	3,920
LD35341416.las	256	25,408	3,881	3,888	3,920
LD35341419.las	256	9,776	3,832	3,840	3,808
LD35341422.las	288	9,376	3,857	3,856	3,856
LD35341425.las	288	11,312	3,932	3,936	3,984
LD35341428.las	240	17,792	3,942	3,920	3,744
LD35341431.las	272	33,904	3,750	3,744	3,712
LD35341434.las	272	40,512	3,859	3,840	3,840
LD35341437.las	272	12,672	4,136	4,128	4,160
LD35341440.las	272	13,136	4,128	4,112	4,048
LD35341443.las	224	24,672	4,071	4,048	4,000
LD35371254.las	16	6,448	4,029	4,048	4,064
LD35371257.las	16	6,096	3,858	3,856	3,888
LD35371260.las	192	6,992	4,037	4,032	4,016
LD35371263.las	240	7,088	4,100	4,096	4,096
LD35371266.las	192	12,768	4,171	4,192	4,176
LD35371269.las	160	6,960	4,048	4,048	4,032
LD35371272.las	224	7,120	4,066	4,080	4,144
LD35371275.las	224	6,368	3,858	3,936	4,048
LD35371278.las	176	6,160	3,937	3,936	4,000
LD35371281.las	320	6,304	4,064	4,064	4,112

*C-3 Report on Intensity Values (Tiled Data) - continued*

File	Minimum	Maximum	Mean	Median	Mode
LD35371284.las	208	6,896	4,199	4,192	4,176
LD35371287.las	208	7,104	4,221	4,208	4,160
LD35371290.las	224	6,576	4,185	4,176	4,128
LD35371293.las	240	8,384	4,199	4,160	4,080
LD35371296.las	336	13,408	4,314	4,304	4,208
LD35371299.las	192	18,048	4,162	4,160	4,192
LD35371302.las	320	65,520	4,229	4,208	4,176
LD35371305.las	400	13,264	4,225	4,208	4,192
LD35371308.las	320	21,872	4,070	4,048	4,048
LD35371311.las	304	65,520	4,071	4,064	4,032
LD35371314.las	288	27,344	4,049	4,048	4,032
LD35371317.las	208	65,520	4,177	4,192	4,176
LD35371320.las	288	65,520	4,329	4,320	4,272
LD35371323.las	288	22,416	3,951	3,920	3,760
LD35371326.las	256	42,608	4,012	4,016	3,984
LD35371329.las	192	34,512	4,141	4,144	4,144
LD35371332.las	288	23,792	4,054	4,064	4,000
LD35371335.las	192	20,384	3,951	3,952	3,808
LD35371338.las	176	14,592	3,891	3,904	3,920
LD35371341.las	288	17,168	3,923	3,936	3,904
LD35371344.las	192	16,672	3,806	3,792	3,792
LD35371347.las	224	41,680	4,048	4,080	4,160
LD35371350.las	192	33,904	4,017	4,016	4,016
LD35371353.las	320	24,752	3,910	3,904	3,872
LD35371356.las	288	6,992	3,953	3,952	3,984
LD35371359.las	240	14,000	4,039	4,032	4,000
LD35371362.las	368	10,272	3,976	3,968	3,984
LD35371365.las	336	9,328	3,979	3,984	4,000
LD35371368.las	160	14,064	3,888	3,888	3,872
LD35371371.las	192	40,544	3,569	3,584	3,552
LD35371374.las	352	65,520	3,697	3,712	3,696
LD35371377.las	320	6,208	3,963	3,968	3,920
LD35371380.las	224	6,224	3,765	3,776	3,824

*C-3 Report on Intensity Values (Tiled Data) - continued*

File	Minimum	Maximum	Mean	Median	Mode
LD35371383.las	304	7,136	3,761	3,776	3,712
LD35371386.las	192	6,336	3,761	3,776	3,824
LD35371389.las	208	7,424	3,777	3,792	3,824
LD35371392.las	176	6,304	3,424	3,392	3,408
LD35371395.las	208	19,808	3,432	3,424	3,296
LD35371398.las	240	33,312	3,636	3,696	3,920
LD35371401.las	288	38,544	3,568	3,600	3,776
LD35371404.las	224	9,856	3,766	3,776	3,792
LD35371407.las	208	9,344	3,916	3,920	3,936
LD35371410.las	224	7,920	3,983	4,000	4,064
LD35371413.las	240	7,840	4,030	4,032	4,080
LD35371416.las	272	7,888	3,916	3,936	3,952
LD35371419.las	320	7,552	3,853	3,856	3,888
LD35371422.las	320	6,448	3,921	3,920	3,872
LD35371425.las	304	6,544	3,822	3,824	3,776
LD35371428.las	208	10,544	3,660	3,616	3,616
LD35371431.las	272	7,040	3,596	3,584	3,632
LD35371434.las	288	6,624	3,780	3,776	3,760
LD35371437.las	288	14,176	3,859	3,856	3,872
LD35371440.las	208	37,376	3,946	3,936	3,888
LD35371443.las	272	6,272	3,793	3,792	3,760
LD35401254.las	16	8,112	4,177	4,176	4,176
LD35401257.las	224	7,616	4,138	4,144	4,128
LD35401260.las	208	6,976	4,367	4,368	4,320
LD35401263.las	208	6,112	4,112	4,128	4,160
LD35401266.las	240	6,512	4,113	4,112	4,144
LD35401269.las	224	6,960	4,202	4,192	4,240
LD35401272.las	208	7,040	4,203	4,192	4,112
LD35401275.las	192	6,880	4,127	4,128	4,096
LD35401278.las	208	6,400	4,074	4,080	4,112
LD35401281.las	208	6,640	4,141	4,144	4,240
LD35401284.las	192	6,448	4,201	4,208	4,208
LD35401287.las	192	6,608	4,296	4,304	4,352

*C-3 Report on Intensity Values (Tiled Data) - continued*

File	Minimum	Maximum	Mean	Median	Mode
LD35401290.las	192	7,328	4,341	4,336	4,256
LD35401293.las	192	7,536	4,278	4,288	4,240
LD35401296.las	208	7,536	4,229	4,224	4,240
LD35401299.las	176	6,896	4,334	4,336	4,368
LD35401302.las	208	65,520	4,374	4,384	4,384
LD35401305.las	224	29,808	4,242	4,256	4,208
LD35401308.las	160	6,544	3,936	3,920	3,840
LD35401311.las	192	17,344	4,054	4,064	4,016
LD35401314.las	208	14,544	4,130	4,128	4,080
LD35401317.las	208	12,464	4,061	4,080	4,096
LD35401320.las	160	62,784	4,168	4,176	4,176
LD35401323.las	208	6,736	4,286	4,288	4,336
LD35401326.las	320	40,672	4,263	4,272	4,320
LD35401329.las	320	6,784	4,211	4,224	4,192
LD35401332.las	304	23,488	4,060	4,064	4,016
LD35401335.las	336	41,840	4,484	4,464	4,432
LD35401338.las	272	35,136	4,135	4,144	4,176
LD35401341.las	288	19,232	4,025	4,016	4,032
LD35401344.las	320	6,800	4,067	4,048	4,048
LD35401347.las	272	65,520	4,011	4,016	4,032
LD35401350.las	352	16,928	4,047	4,032	4,000
LD35401353.las	272	11,728	3,870	3,856	3,744
LD35401356.las	272	19,232	3,918	3,888	3,776
LD35401359.las	304	44,448	3,982	3,968	3,792
LD35401362.las	272	8,880	3,927	3,904	3,776
LD35401365.las	368	9,008	3,779	3,808	3,808
LD35401368.las	288	16,592	3,615	3,648	3,792
LD35401371.las	368	6,480	3,599	3,616	3,696
LD35401374.las	256	65,520	3,577	3,632	3,680
LD35401377.las	384	6,352	3,819	3,808	3,712
LD35401380.las	368	12,560	3,645	3,632	3,552
LD35401383.las	240	6,448	3,488	3,472	3,312
LD35401386.las	240	12,416	3,524	3,488	3,328

*C-3 Report on Intensity Values (Tiled Data) - continued*

File	Minimum	Maximum	Mean	Median	Mode
LD35401389.las	208	5,696	3,688	3,696	3,712
LD35401392.las	192	6,208	3,378	3,376	3,536
LD35401395.las	160	6,480	3,416	3,408	3,408
LD35401398.las	224	27,392	3,617	3,616	3,536
LD35401401.las	272	26,592	3,628	3,600	3,520
LD35401404.las	272	11,728	3,692	3,680	3,648
LD35401407.las	320	6,592	3,829	3,824	3,824
LD35401410.las	320	6,464	3,787	3,808	3,744
LD35401413.las	304	6,432	3,712	3,712	3,728
LD35401416.las	208	12,112	3,697	3,680	3,616
LD35401419.las	288	9,968	3,705	3,712	3,728
LD35401422.las	224	10,224	3,671	3,696	3,760
LD35401425.las	272	10,608	3,547	3,536	3,504
LD35401428.las	288	38,592	3,387	3,360	3,248
LD35401431.las	288	17,392	3,316	3,296	3,248
LD35401434.las	272	13,616	3,528	3,520	3,520
LD35401437.las	288	7,728	3,603	3,584	3,504
LD35401440.las	272	7,088	3,806	3,840	3,888
LD35401443.las	272	10,864	3,831	3,856	3,888
LD35431254.las	16	7,664	4,197	4,256	4,400
LD35431257.las	400	6,608	4,153	4,192	4,336
LD35431260.las	224	6,128	3,942	3,952	4,080
LD35431263.las	208	6,048	3,880	3,872	3,792
LD35431266.las	224	6,816	3,986	3,984	4,048
LD35431269.las	176	7,216	3,924	3,904	4,016
LD35431272.las	160	7,136	4,097	4,080	4,064
LD35431275.las	224	6,560	4,132	4,128	4,112
LD35431278.las	336	6,912	4,132	4,128	4,128
LD35431281.las	352	6,704	4,115	4,112	4,048
LD35431284.las	240	7,520	3,970	3,968	3,968
LD35431287.las	176	10,368	3,662	3,616	3,312
LD35431290.las	208	6,720	3,827	3,824	3,952
LD35431293.las	304	13,600	3,776	3,808	4,208

*C-3 Report on Intensity Values (Tiled Data) - continued*

File	Minimum	Maximum	Mean	Median	Mode
LD35431296.las	192	7,120	3,755	3,792	4,144
LD35431299.las	192	6,752	3,489	3,472	2,672
LD35431302.las	256	34,416	3,669	3,568	3,024
LD35431305.las	208	21,312	3,715	3,696	3,408
LD35431308.las	208	8,304	3,739	3,728	3,648
LD35431311.las	192	65,520	3,635	3,600	3,536
LD35431314.las	256	37,152	3,667	3,632	3,552
LD35431317.las	288	8,000	3,589	3,536	3,264
LD35431320.las	272	16,096	3,402	3,376	2,896
LD35431323.las	256	12,800	3,736	3,696	3,536
LD35431326.las	288	16,400	3,689	3,680	3,664
LD35431329.las	224	65,520	3,744	3,728	3,664
LD35431332.las	320	19,744	3,510	3,440	3,296
LD35431335.las	80	63,696	3,507	3,360	3,168
LD35431338.las	320	14,224	3,442	3,424	3,408
LD35431341.las	208	18,000	3,435	3,440	3,520
LD35431344.las	288	17,568	3,600	3,600	3,760
LD35431347.las	320	11,504	3,797	3,808	3,760
LD35431350.las	288	14,528	3,780	3,824	3,744
LD35431353.las	288	7,392	3,792	3,792	3,744
LD35431356.las	304	12,192	3,748	3,744	3,744
LD35431359.las	288	11,520	3,713	3,712	3,728
LD35431362.las	272	23,712	3,689	3,680	3,664
LD35431365.las	336	12,016	3,427	3,408	3,392
LD35431368.las	272	32,672	3,330	3,328	3,264
LD35431371.las	272	10,080	3,324	3,328	3,376
LD35431374.las	304	17,152	3,427	3,424	3,376
LD35431377.las	336	6,736	3,575	3,568	3,504
LD35431380.las	272	64,144	3,505	3,504	3,504
LD35431383.las	304	13,056	3,410	3,408	3,408
LD35431386.las	288	6,608	3,384	3,376	3,424
LD35431389.las	272	15,552	3,389	3,392	3,376
LD35431392.las	272	11,600	3,378	3,392	3,408

*C-3 Report on Intensity Values (Tiled Data) - continued*

File	Minimum	Maximum	Mean	Median	Mode
LD35431395.las	272	17,808	3,449	3,456	3,520
LD35431398.las	272	11,232	3,477	3,488	3,504
LD35431401.las	224	19,728	3,476	3,488	3,520
LD35431404.las	272	18,704	3,439	3,440	3,392
LD35431407.las	304	13,440	3,427	3,456	3,424
LD35431410.las	304	12,544	3,468	3,488	3,536
LD35431413.las	288	6,736	3,545	3,568	3,520
LD35431416.las	256	18,096	3,634	3,648	3,616
LD35431419.las	240	13,840	3,431	3,440	3,488
LD35431422.las	320	8,080	3,631	3,648	3,632
LD35431425.las	304	6,400	3,833	3,856	3,920
LD35431428.las	272	65,520	3,825	3,856	3,904
LD35431431.las	304	5,904	3,591	3,584	3,520
LD35431434.las	288	13,520	3,392	3,424	3,504
LD35431437.las	272	11,872	3,423	3,424	3,376
LD35431440.las	304	8,992	3,317	3,312	3,360
LD35431443.las	272	41,584	3,697	3,824	3,904
LD35461254.las	16	9,088	4,086	4,048	3,744
LD35461257.las	368	6,256	3,891	3,840	3,760
LD35461260.las	384	5,952	3,651	3,632	3,600
LD35461263.las	976	5,680	3,649	3,648	3,616
LD35461266.las	224	5,424	3,680	3,680	3,744
LD35461269.las	336	5,488	3,668	3,664	3,680
LD35461272.las	208	6,096	3,845	3,856	3,936
LD35461275.las	224	5,920	3,881	3,904	3,952
LD35461278.las	352	6,144	3,863	3,856	3,904
LD35461281.las	224	6,112	3,844	3,856	3,856
LD35461284.las	352	6,160	3,823	3,840	3,824
LD35461287.las	1,408	5,744	3,446	3,440	3,424
LD35461290.las	352	5,680	3,458	3,424	3,328
LD35461293.las	208	22,096	3,241	3,216	3,200
LD35461296.las	224	5,904	2,961	2,960	3,056
LD35461299.las	432	4,752	2,829	2,832	2,896

*C-3 Report on Intensity Values (Tiled Data) - continued*

File	Minimum	Maximum	Mean	Median	Mode
LD35461302.las	208	26,880	2,947	2,912	2,912
LD35461305.las	288	16,672	3,125	3,120	3,136
LD35461308.las	256	6,976	3,449	3,488	3,520
LD35461311.las	336	11,040	3,538	3,536	3,536
LD35461314.las	336	65,520	3,522	3,520	3,536
LD35461317.las	256	18,096	3,584	3,584	3,536
LD35461320.las	272	22,400	3,578	3,584	3,536
LD35461323.las	304	24,864	3,632	3,632	3,648
LD35461326.las	304	12,224	3,568	3,568	3,648
LD35461329.las	192	65,520	3,150	3,152	3,136
LD35461332.las	304	65,520	3,318	3,312	3,280
LD35461335.las	304	10,240	3,420	3,408	3,392
LD35461338.las	320	7,904	3,475	3,488	3,536
LD35461341.las	336	8,032	3,627	3,632	3,648
LD35461344.las	320	8,848	3,707	3,728	3,760
LD35461347.las	272	7,264	3,813	3,856	3,872
LD35461350.las	256	5,840	3,810	3,808	3,856
LD35461353.las	288	20,496	3,743	3,744	3,744
LD35461356.las	304	7,264	3,637	3,648	3,648
LD35461359.las	272	6,608	3,625	3,616	3,536
LD35461362.las	208	23,744	3,695	3,696	3,744
LD35461365.las	336	20,736	3,384	3,376	3,280
LD35461368.las	336	15,264	3,230	3,248	3,296
LD35461371.las	304	13,136	3,240	3,264	3,296
LD35461374.las	400	16,336	3,367	3,376	3,408
LD35461377.las	400	5,424	3,570	3,568	3,536
LD35461380.las	304	7,376	3,517	3,520	3,568
LD35461383.las	304	6,528	3,369	3,392	3,392
LD35461386.las	304	5,376	3,324	3,328	3,312
LD35461389.las	288	9,888	3,397	3,392	3,296
LD35461392.las	272	23,392	3,337	3,344	3,280
LD35461395.las	288	19,872	3,353	3,376	3,392
LD35461398.las	336	8,576	3,363	3,376	3,408



*C-3 Report on Intensity Values (Tiled Data) - continued*

File	Minimum	Maximum	Mean	Median	Mode
LD35461401.las	320	6,352	3,383	3,392	3,376
LD35461404.las	288	17,248	3,419	3,440	3,408
LD35461407.las	320	44,240	3,422	3,440	3,488
LD35461410.las	272	9,632	3,518	3,536	3,520
LD35461413.las	304	19,248	3,662	3,664	3,632
LD35461416.las	240	7,472	3,641	3,648	3,616
LD35461419.las	288	23,872	3,636	3,600	3,536
LD35461422.las	288	10,064	3,785	3,776	3,712
LD35461425.las	16	65,520	3,959	3,968	3,968
LD35461428.las	288	10,704	3,907	3,920	3,888
LD35461431.las	256	9,872	3,918	3,952	3,984
LD35461434.las	240	6,224	3,811	3,824	3,872
LD35461437.las	256	8,048	3,794	3,792	3,744
LD35461440.las	288	8,640	3,536	3,520	3,504
LD35461443.las	272	19,632	3,669	3,616	3,472
LD35491254.las	240	5,968	3,689	3,664	3,584
LD35491257.las	400	5,968	3,575	3,568	3,440
LD35491260.las	336	6,208	3,583	3,584	3,456
LD35491263.las	352	7,488	3,468	3,440	3,472
LD35491266.las	368	6,432	3,731	3,744	3,792
LD35491269.las	336	8,432	3,782	3,776	3,760
LD35491272.las	480	5,696	3,807	3,824	3,856
LD35491275.las	256	6,352	3,952	3,952	3,968
LD35491278.las	192	6,288	4,022	4,000	3,968
LD35491281.las	288	15,248	4,068	4,112	4,080
LD35491284.las	384	6,352	3,814	3,792	3,696
LD35491287.las	336	11,264	3,428	3,440	3,520
LD35491290.las	336	18,784	3,537	3,552	3,664
LD35491293.las	320	8,912	3,695	3,696	3,680
LD35491296.las	288	49,584	3,569	3,552	3,520
LD35491299.las	224	65,520	3,552	3,504	3,296
LD35491302.las	240	17,920	3,460	3,456	3,504
LD35491305.las	336	12,176	3,768	3,824	4,000

*C-3 Report on Intensity Values (Tiled Data) - continued*

File	Minimum	Maximum	Mean	Median	Mode
LD35491308.las	272	52,656	4,081	4,128	4,144
LD35491311.las	192	65,520	4,030	4,080	4,128
LD35491314.las	288	27,328	3,802	3,856	3,888
LD35491317.las	288	65,520	3,803	3,824	3,872
LD35491320.las	304	22,272	3,857	3,856	3,888
LD35491323.las	336	6,656	3,681	3,680	3,728
LD35491326.las	288	6,800	3,700	3,696	3,744
LD35491329.las	288	7,008	3,751	3,776	3,776
LD35491332.las	208	14,992	3,584	3,616	3,664
LD35491335.las	288	13,824	3,438	3,408	3,376
LD35491338.las	288	7,472	3,549	3,552	3,648
LD35491341.las	336	15,312	3,552	3,632	3,760
LD35491344.las	288	33,904	3,749	3,776	3,776
LD35491347.las	304	9,392	3,766	3,808	3,872
LD35491350.las	272	8,480	3,788	3,792	3,760
LD35491353.las	320	17,968	3,810	3,824	3,776
LD35491356.las	288	13,888	3,669	3,696	3,760
LD35491359.las	288	11,040	3,715	3,728	3,760
LD35491362.las	352	5,392	3,774	3,776	3,760
LD35491365.las	368	5,376	3,496	3,488	3,408
LD35491368.las	320	5,200	3,384	3,376	3,392
LD35491371.las	208	5,184	3,389	3,376	3,392
LD35491374.las	384	65,520	3,429	3,424	3,408
LD35491377.las	288	7,920	3,473	3,472	3,408
LD35491380.las	320	5,872	3,480	3,472	3,408
LD35491383.las	272	6,688	3,346	3,392	3,408
LD35491386.las	208	15,056	3,322	3,344	3,280
LD35491389.las	288	12,272	3,359	3,360	3,408
LD35491392.las	304	5,328	3,349	3,344	3,280
LD35491395.las	272	6,048	3,282	3,296	3,280
LD35491398.las	208	20,656	3,291	3,312	3,296
LD35491401.las	304	16,304	3,410	3,408	3,408
LD35491404.las	288	32,976	3,346	3,344	3,392

*C-3 Report on Intensity Values (Tiled Data) - continued*

File	Minimum	Maximum	Mean	Median	Mode
LD35491407.las	256	11,264	3,427	3,424	3,376
LD35491410.las	304	7,360	3,451	3,424	3,376
LD35491413.las	224	14,576	3,597	3,552	3,392
LD35491416.las	288	17,968	3,340	3,328	3,008
LD35491419.las	272	16,624	3,859	3,856	3,888
LD35491422.las	320	14,368	3,745	3,744	3,760
LD35491425.las	208	6,880	3,593	3,584	3,488
LD35491428.las	288	6,480	3,708	3,712	3,776
LD35491431.las	272	9,376	4,023	4,128	4,224
LD35491434.las	288	30,752	4,111	4,112	4,128
LD35491437.las	224	30,016	3,984	4,000	4,000
LD35491440.las	288	10,784	3,469	3,472	3,488
LD35491443.las	288	9,408	3,573	3,568	3,488
LD35521254.las	368	6,336	3,870	3,872	3,904
LD35521257.las	400	6,176	3,668	3,648	3,632
LD35521260.las	416	6,528	3,639	3,632	3,616
LD35521263.las	352	7,504	3,762	3,744	3,728
LD35521266.las	384	6,832	3,776	3,776	3,728
LD35521269.las	224	6,512	3,855	3,856	3,824
LD35521272.las	320	6,400	3,924	3,936	3,968
LD35521275.las	336	6,592	4,079	4,080	4,080
LD35521278.las	384	5,936	4,148	4,160	4,208
LD35521281.las	368	6,320	4,200	4,208	4,192
LD35521284.las	208	6,512	3,876	3,872	3,920
LD35521287.las	256	6,016	3,516	3,536	3,680
LD35521290.las	336	6,128	3,548	3,504	3,264
LD35521293.las	320	9,136	3,729	3,712	3,712
LD35521296.las	272	9,344	3,816	3,824	3,824
LD35521299.las	320	23,648	3,821	3,840	3,904
LD35521302.las	240	20,160	3,621	3,632	3,680
LD35521305.las	272	10,144	4,036	4,064	4,160
LD35521308.las	320	27,776	4,146	4,144	4,112
LD35521311.las	256	6,816	4,028	4,000	4,000

*C-3 Report on Intensity Values (Tiled Data) - continued*

File	Minimum	Maximum	Mean	Median	Mode
LD35521314.las	304	6,944	3,917	3,936	4,000
LD35521317.las	416	5,952	3,872	3,888	3,920
LD35521320.las	304	10,576	3,864	3,856	3,792
LD35521323.las	336	10,656	3,748	3,760	3,792
LD35521326.las	320	19,840	4,105	4,144	4,128
LD35521329.las	224	10,544	3,985	4,048	4,032
LD35521332.las	288	16,208	3,889	4,000	4,016
LD35521335.las	288	10,608	3,725	3,792	3,776
LD35521338.las	288	9,856	3,747	3,840	3,776
LD35521341.las	272	17,040	3,387	3,360	3,264
LD35521344.las	304	7,488	3,704	3,840	4,032
LD35521347.las	272	10,832	3,779	3,904	3,984
LD35521350.las	272	11,152	3,811	3,952	4,000
LD35521353.las	336	11,216	3,523	3,616	3,920
LD35521356.las	288	15,152	3,705	3,792	3,920
LD35521359.las	272	9,696	3,802	3,840	3,904
LD35521362.las	352	5,712	3,764	3,824	3,920
LD35521365.las	352	14,064	3,544	3,584	3,664
LD35521368.las	352	5,712	3,477	3,536	3,664
LD35521371.las	384	5,712	3,394	3,424	3,536
LD35521374.las	320	65,520	3,405	3,440	3,552
LD35521377.las	368	6,688	3,448	3,472	3,552
LD35521380.las	224	7,840	3,463	3,488	3,552
LD35521383.las	320	5,344	3,325	3,328	3,408
LD35521386.las	320	21,648	3,299	3,296	3,392
LD35521389.las	272	8,912	3,221	3,216	3,264
LD35521392.las	288	6,240	3,218	3,248	3,280
LD35521395.las	336	8,384	3,261	3,264	3,280
LD35521398.las	336	7,136	3,428	3,424	3,392
LD35521401.las	240	8,432	3,462	3,456	3,392
LD35521404.las	336	5,520	3,193	3,184	3,152
LD35521407.las	304	6,976	3,346	3,312	3,248
LD35521410.las	352	10,512	3,390	3,376	3,264

*C-3 Report on Intensity Values (Tiled Data) - continued*

File	Minimum	Maximum	Mean	Median	Mode
LD35521413.las	320	7,872	3,370	3,376	3,392
LD35521416.las	240	19,200	3,123	3,040	2,864
LD35521419.las	224	5,744	3,328	3,344	3,744
LD35521422.las	336	6,640	3,130	3,072	3,008
LD35521425.las	272	6,384	3,065	3,040	2,896
LD35521428.las	320	8,032	3,305	3,232	2,912
LD35521431.las	336	5,872	3,371	3,248	2,848
LD35521434.las	320	9,024	3,284	3,184	2,768
LD35521437.las	272	5,600	3,242	3,120	2,832
LD35521440.las	272	7,296	2,969	2,912	2,880
LD35521443.las	368	6,944	3,237	3,152	2,880
LD35551254.las	1,984	6,400	3,801	3,824	4,128
LD35551257.las	672	7,600	3,674	3,680	3,040
LD35551260.las	208	6,240	3,569	3,584	3,056
LD35551263.las	416	7,600	3,550	3,520	2,960
LD35551266.las	368	6,880	3,602	3,616	3,040
LD35551269.las	224	6,304	3,429	3,488	3,920
LD35551272.las	448	5,648	3,420	3,472	3,872
LD35551275.las	336	6,448	3,602	3,584	3,072
LD35551278.las	352	6,096	3,683	3,632	3,072
LD35551281.las	352	6,304	3,529	3,392	3,056
LD35551284.las	592	6,480	3,429	3,328	2,960
LD35551287.las	400	5,728	3,052	2,992	2,944
LD35551290.las	272	6,256	3,468	3,376	3,168
LD35551293.las	592	6,336	3,667	3,584	3,312
LD35551296.las	352	7,312	3,704	3,648	3,456
LD35551299.las	384	5,648	3,524	3,520	3,408
LD35551302.las	336	5,696	3,631	3,616	3,552
LD35551305.las	288	6,336	3,663	3,648	3,440
LD35551308.las	432	6,032	3,508	3,504	3,536
LD35551311.las	400	6,240	3,548	3,520	3,424
LD35551314.las	272	5,808	3,458	3,440	3,328
LD35551317.las	320	5,632	3,567	3,568	3,504

*C-3 Report on Intensity Values (Tiled Data) - continued*

File	Minimum	Maximum	Mean	Median	Mode
LD35551320.las	224	5,744	3,399	3,408	3,424
LD35551323.las	336	8,144	3,216	3,216	3,200
LD35551326.las	368	12,384	3,238	3,184	2,896
LD35551329.las	384	5,584	3,213	3,152	3,024
LD35551332.las	304	65,520	3,230	3,072	2,912
LD35551335.las	432	5,248	3,148	3,088	2,992
LD35551338.las	416	5,440	3,248	3,216	3,136
LD35551341.las	400	5,408	3,375	3,312	3,264
LD35551344.las	480	5,504	3,337	3,248	3,184
LD35551347.las	400	5,728	3,292	3,216	3,120
LD35551350.las	352	5,488	3,259	3,184	3,072
LD35551353.las	496	5,312	3,221	3,168	3,072
LD35551356.las	448	5,808	3,253	3,232	3,088
LD35551359.las	464	6,240	3,505	3,472	3,456
LD35551362.las	416	5,136	3,398	3,392	3,344
LD35551365.las	464	5,056	3,229	3,216	3,232
LD35551368.las	576	5,552	3,049	3,040	3,040
LD35551371.las	432	5,584	3,062	3,040	3,040
LD35551374.las	432	7,552	3,125	3,120	3,136
LD35551377.las	448	5,568	3,240	3,232	3,232
LD35551380.las	448	5,664	3,204	3,184	3,200
LD35551383.las	416	5,520	3,196	3,200	3,232
LD35551386.las	464	5,424	3,042	3,040	3,024
LD35551389.las	416	6,448	3,003	2,992	2,960
LD35551392.las	480	6,144	3,198	3,200	3,216
LD35551395.las	512	4,896	3,231	3,216	3,184
LD35551398.las	448	5,008	3,271	3,264	3,216
LD35551401.las	480	5,728	3,382	3,376	3,344
LD35551404.las	576	5,920	3,352	3,328	3,328
LD35551407.las	416	6,048	3,182	3,168	3,184
LD35551410.las	448	5,248	3,176	3,168	3,216
LD35551413.las	736	6,192	3,184	3,168	3,120
LD35551416.las	608	5,504	3,108	3,104	3,104

*C-3 Report on Intensity Values (Tiled Data) - continued*

File	Minimum	Maximum	Mean	Median	Mode
LD35551419.las	1,680	5,184	2,866	2,816	2,528
LD35551422.las	464	6,320	2,549	2,448	2,272
LD35551425.las	416	6,800	2,852	2,832	2,816
LD35551428.las	608	6,784	2,814	2,784	2,784
LD35551431.las	640	5,840	2,763	2,752	2,768
LD35551434.las	1,568	6,208	2,733	2,720	2,736
LD35551437.las	1,872	6,432	3,002	2,976	2,960
LD35551440.las	400	6,720	2,854	2,832	2,832
LD35551443.las	304	24,224	3,050	2,960	2,848
LD35581254.las	1,744	7,648	3,275	3,280	3,296
LD35581257.las	1,504	4,752	3,031	3,040	3,072
LD35581260.las	1,280	4,752	2,842	2,816	2,752
LD35581263.las	592	5,248	2,807	2,784	2,784
LD35581266.las	1,664	5,472	2,857	2,848	2,768
LD35581269.las	608	5,584	2,904	2,880	2,880
LD35581272.las	528	4,896	2,947	2,928	2,864
LD35581275.las	544	5,312	3,086	3,072	3,072
LD35581278.las	576	5,488	3,057	3,040	2,976
LD35581281.las	480	5,488	3,026	3,008	2,976
LD35581284.las	448	5,888	2,982	2,976	2,992
LD35581287.las	400	7,984	3,043	3,024	2,960
LD35581290.las	432	6,336	2,923	2,928	2,960
LD35581293.las	544	6,496	2,933	2,944	2,960
LD35581296.las	400	24,640	3,073	3,072	3,216
LD35581299.las	528	5,648	3,123	3,120	3,184
LD35581302.las	448	5,664	3,208	3,200	3,168
LD35581305.las	400	65,520	3,204	3,200	3,168
LD35581308.las	416	7,392	3,333	3,328	3,296
LD35581311.las	368	10,160	3,338	3,344	3,344
LD35581314.las	400	7,552	3,338	3,344	3,296
LD35581317.las	368	5,616	3,067	3,088	3,104
LD35581320.las	448	5,616	2,932	2,928	2,848
LD35581323.las	432	6,960	2,954	2,928	2,832

*C-3 Report on Intensity Values (Tiled Data) - continued*

File	Minimum	Maximum	Mean	Median	Mode
LD35581326.las	416	49,440	3,567	3,584	3,600
LD35581329.las	448	8,528	2,994	2,976	2,960
LD35581332.las	208	65,520	3,075	3,152	3,200
LD35581335.las	352	34,592	3,114	3,136	3,104
LD35581338.las	416	65,520	3,054	3,056	3,040
LD35581341.las	576	5,568	3,050	3,040	3,040
LD35581344.las	528	15,328	3,063	3,056	3,024
LD35581347.las	416	6,064	3,048	3,040	2,976
LD35581350.las	400	16,080	3,114	3,104	3,120
LD35581353.las	416	5,888	3,065	3,072	3,088
LD35581356.las	416	6,176	3,015	3,024	2,992
LD35581359.las	416	6,832	3,247	3,248	3,248
LD35581362.las	416	6,752	3,278	3,280	3,248
LD35581365.las	432	65,520	3,256	3,248	3,232
LD35581368.las	464	5,792	3,184	3,168	3,184
LD35581371.las	400	7,616	3,154	3,152	3,136
LD35581374.las	400	15,600	3,188	3,184	3,136
LD35581377.las	448	5,680	3,258	3,264	3,264
LD35581380.las	544	5,568	3,264	3,264	3,328
LD35581383.las	800	5,504	3,155	3,152	3,184
LD35581386.las	448	6,704	3,119	3,120	3,104
LD35581389.las	464	5,872	3,296	3,312	3,376
LD35581392.las	480	5,616	3,504	3,520	3,552
LD35581395.las	512	6,256	3,522	3,536	3,552
LD35581398.las	688	5,392	3,458	3,456	3,456
LD35581401.las	336	29,648	3,405	3,472	3,504
LD35581404.las	352	15,088	3,583	3,616	3,600
LD35581407.las	448	5,360	3,359	3,360	3,328
LD35581410.las	480	8,480	3,270	3,264	3,184
LD35581413.las	416	7,568	3,424	3,424	3,424
LD35581416.las	496	6,592	3,359	3,360	3,344
LD35581419.las	1,088	6,592	3,185	3,184	3,168
LD35581422.las	432	9,168	3,061	3,040	3,072



*C-3 Report on Intensity Values (Tiled Data) - continued*

File	Minimum	Maximum	Mean	Median	Mode
LD35581425.las	432	6,528	3,014	2,992	2,960
LD35581428.las	416	6,576	3,082	3,056	3,024
LD35581431.las	432	6,064	2,890	2,880	2,864
LD35581434.las	480	6,160	2,899	2,848	2,816
LD35581437.las	432	6,720	3,308	3,296	3,232
LD35581440.las	384	7,104	3,122	3,088	3,008
LD35581443.las	400	6,752	2,771	2,672	2,592
LD35611254.las	1,568	5,552	3,426	3,440	3,488
LD35611257.las	1,328	5,056	3,147	3,168	3,200
LD35611260.las	1,312	5,248	3,071	3,072	3,072
LD35611263.las	560	7,408	3,054	3,024	3,024
LD35611266.las	448	24,688	3,019	3,024	3,024
LD35611269.las	400	65,520	2,887	2,880	2,880
LD35611272.las	464	8,496	3,196	3,200	3,232
LD35611275.las	416	19,152	3,366	3,360	3,344
LD35611278.las	432	5,584	3,321	3,328	3,360
LD35611281.las	480	6,192	3,265	3,264	3,248
LD35611284.las	496	5,056	3,262	3,264	3,248
LD35611287.las	480	6,688	3,271	3,312	3,360
LD35611290.las	432	5,312	2,982	2,960	2,944
LD35611293.las	464	5,632	3,252	3,248	3,200
LD35611296.las	464	6,864	3,510	3,520	3,552
LD35611299.las	432	19,376	3,525	3,536	3,536
LD35611302.las	416	7,152	3,544	3,552	3,584
LD35611305.las	416	6,704	3,642	3,632	3,680
LD35611308.las	416	33,840	3,597	3,584	3,552
LD35611311.las	464	6,032	3,587	3,584	3,584
LD35611314.las	384	15,248	3,490	3,488	3,536
LD35611317.las	384	12,784	3,392	3,424	3,472
LD35611320.las	384	8,672	3,312	3,344	3,392
LD35611323.las	416	6,720	3,356	3,376	3,376
LD35611326.las	352	52,848	3,388	3,424	3,488
LD35611329.las	336	15,280	3,453	3,472	3,472

*C-3 Report on Intensity Values (Tiled Data) - continued*

File	Minimum	Maximum	Mean	Median	Mode
LD35611332.las	384	31,360	3,415	3,440	3,472
LD35611335.las	480	5,632	3,146	3,152	3,168
LD35611338.las	416	5,872	3,111	3,072	2,928
LD35611341.las	416	5,968	3,082	3,056	2,928
LD35611344.las	672	5,760	3,179	3,168	3,184
LD35611347.las	432	8,912	3,232	3,200	3,168
LD35611350.las	464	5,824	3,137	3,136	3,168
LD35611353.las	432	5,488	3,137	3,120	3,104
LD35611356.las	432	5,552	3,124	3,120	3,104
LD35611359.las	256	65,520	3,131	3,136	3,120
LD35611362.las	384	6,160	3,127	3,152	3,136
LD35611365.las	352	22,352	3,259	3,264	3,232
LD35611368.las	480	5,504	3,219	3,232	3,184
LD35611371.las	672	5,856	3,127	3,168	3,200
LD35611374.las	464	7,808	3,215	3,216	3,200
LD35611377.las	464	5,488	3,296	3,296	3,280
LD35611380.las	432	5,792	3,287	3,296	3,328
LD35611383.las	416	6,240	3,186	3,168	3,120
LD35611386.las	432	7,376	3,222	3,216	3,232
LD35611389.las	384	30,416	3,464	3,472	3,504
LD35611392.las	400	8,208	3,592	3,600	3,600
LD35611395.las	416	7,904	3,429	3,440	3,408
LD35611398.las	496	5,440	3,205	3,248	3,344
LD35611401.las	336	9,904	3,215	3,280	3,360
LD35611404.las	336	19,952	3,397	3,424	3,472
LD35611407.las	352	5,536	3,385	3,392	3,344
LD35611410.las	528	7,552	3,311	3,312	3,296
LD35611413.las	416	9,488	3,370	3,360	3,392
LD35611416.las	400	5,744	3,220	3,232	3,280
LD35611419.las	432	8,736	3,266	3,248	3,280
LD35611422.las	416	9,968	3,054	3,024	3,024
LD35611425.las	496	8,784	3,046	3,024	2,992
LD35611428.las	528	6,368	3,092	3,072	3,024

*C-3 Report on Intensity Values (Tiled Data) - continued*

File	Minimum	Maximum	Mean	Median	Mode
LD35611431.las	416	5,520	2,903	2,880	2,816
LD35611434.las	416	5,936	2,988	2,960	2,864
LD35611437.las	384	7,104	3,291	3,312	3,424
LD35611440.las	464	5,488	3,098	3,056	2,832
LD35611443.las	320	33,696	3,030	3,008	2,960
LD35641254.las	912	5,360	3,197	3,264	3,440
LD35641257.las	608	5,760	3,143	3,184	3,344
LD35641260.las	448	5,840	2,977	3,024	3,056
LD35641263.las	432	5,232	3,132	3,152	3,232
LD35641266.las	640	5,856	3,116	3,120	3,104
LD35641269.las	416	65,520	3,094	3,072	3,040
LD35641272.las	432	5,824	3,173	3,184	3,136
LD35641275.las	432	7,648	3,267	3,280	3,328
LD35641278.las	560	5,440	3,301	3,296	3,344
LD35641281.las	464	5,104	3,253	3,264	3,296
LD35641284.las	544	6,800	3,296	3,312	3,328
LD35641287.las	464	6,864	3,412	3,408	3,456
LD35641290.las	512	6,768	3,453	3,472	3,440
LD35641293.las	16	6,016	3,660	3,680	3,728
LD35641296.las	432	6,000	3,638	3,632	3,680
LD35641299.las	464	17,616	3,554	3,552	3,520
LD35641302.las	416	6,160	3,614	3,616	3,584
LD35641305.las	464	6,224	3,744	3,744	3,808
LD35641308.las	560	5,920	3,596	3,600	3,568
LD35641311.las	496	6,016	3,468	3,472	3,440
LD35641314.las	432	65,056	3,384	3,392	3,424
LD35641317.las	432	5,712	3,364	3,376	3,424
LD35641320.las	400	6,176	3,332	3,344	3,360
LD35641323.las	416	6,240	3,358	3,376	3,360
LD35641326.las	384	6,752	3,451	3,456	3,472
LD35641329.las	400	7,216	3,512	3,536	3,552
LD35641332.las	496	8,592	3,127	3,168	3,264
LD35641335.las	448	7,168	3,169	3,136	2,912

*C-3 Report on Intensity Values (Tiled Data) - continued*

File	Minimum	Maximum	Mean	Median	Mode
LD35641338.las	384	7,392	3,221	3,232	3,504
LD35641341.las	528	5,040	3,320	3,344	3,360
LD35641344.las	480	5,360	3,371	3,360	3,328
LD35641347.las	496	6,080	3,344	3,328	3,296
LD35641350.las	464	5,536	3,365	3,360	3,360
LD35641353.las	496	5,840	3,284	3,280	3,280
LD35641356.las	432	6,256	3,160	3,152	3,104
LD35641359.las	464	5,840	3,322	3,312	3,328
LD35641362.las	480	8,288	3,281	3,280	3,248
LD35641365.las	448	5,552	3,246	3,248	3,216
LD35641368.las	480	5,280	3,269	3,264	3,248
LD35641371.las	480	5,504	3,141	3,136	3,104
LD35641374.las	576	17,280	3,169	3,168	3,168
LD35641377.las	528	5,184	3,226	3,216	3,200
LD35641380.las	432	6,048	3,130	3,120	3,088
LD35641383.las	384	5,408	3,262	3,264	3,232
LD35641386.las	432	18,720	3,416	3,408	3,376
LD35641389.las	400	19,664	3,355	3,344	3,328
LD35641392.las	400	7,712	3,378	3,376	3,360
LD35641395.las	432	7,456	3,347	3,344	3,328
LD35641398.las	1,104	5,792	2,570	2,544	2,448
LD35641401.las	384	6,544	2,880	2,768	2,528
LD35641404.las	416	5,136	3,408	3,408	3,360
LD35641407.las	352	6,496	3,218	3,216	3,168
LD35641410.las	384	6,112	3,030	3,008	2,976
LD35641413.las	528	7,600	3,003	2,976	2,896
LD35641416.las	448	6,592	3,070	3,040	2,960
LD35641419.las	1,008	6,432	3,134	3,104	3,104
LD35641422.las	576	6,016	3,018	3,008	2,992
LD35641425.las	640	5,632	3,105	3,072	3,024
LD35641428.las	528	5,632	3,044	3,024	2,992
LD35641431.las	1,360	6,208	2,978	2,960	2,960
LD35641434.las	496	6,032	2,930	2,896	2,960

*C-3 Report on Intensity Values (Tiled Data) - continued*

File	Minimum	Maximum	Mean	Median	Mode
LD35641437.las	576	5,728	2,887	2,816	2,528
LD35641440.las	560	5,744	3,278	3,264	3,216
LD35641443.las	368	9,664	3,231	3,232	3,184
LD35671254.las	400	6,048	3,680	3,680	3,616
LD35671257.las	432	6,592	3,800	3,824	3,872
LD35671260.las	896	5,632	3,551	3,552	3,552
LD35671263.las	432	5,872	3,424	3,440	3,456
LD35671266.las	448	5,600	2,984	2,992	3,024
LD35671269.las	416	37,824	3,228	3,216	3,184
LD35671272.las	432	5,440	3,332	3,328	3,280
LD35671275.las	464	5,520	3,395	3,392	3,360
LD35671278.las	480	5,792	3,380	3,376	3,392
LD35671281.las	416	6,736	3,311	3,312	3,264
LD35671284.las	352	5,600	3,327	3,344	3,376
LD35671287.las	400	6,544	3,353	3,344	3,280
LD35671290.las	544	5,568	3,571	3,584	3,520
LD35671293.las	464	5,664	3,582	3,600	3,648
LD35671296.las	512	6,480	3,562	3,568	3,616
LD35671299.las	544	5,808	3,541	3,536	3,520
LD35671302.las	464	5,632	3,564	3,568	3,584
LD35671305.las	400	6,192	3,647	3,648	3,664
LD35671308.las	464	6,256	3,613	3,616	3,648
LD35671311.las	432	6,000	3,498	3,504	3,536
LD35671314.las	432	10,576	3,347	3,360	3,424
LD35671317.las	368	5,728	3,363	3,376	3,376
LD35671320.las	368	5,408	3,258	3,248	3,264
LD35671323.las	384	5,584	3,279	3,296	3,280
LD35671326.las	336	22,032	3,283	3,376	3,424
LD35671329.las	400	8,000	3,506	3,520	3,536
LD35671332.las	400	5,632	3,256	3,248	3,168
LD35671335.las	448	5,648	3,040	3,008	2,896
LD35671338.las	400	5,728	3,210	3,248	3,536
LD35671341.las	384	5,696	3,465	3,504	3,504

*C-3 Report on Intensity Values (Tiled Data) - continued*

File	Minimum	Maximum	Mean	Median	Mode
LD35671344.las	480	6,080	3,544	3,536	3,504
LD35671347.las	432	6,816	3,372	3,392	3,424
LD35671350.las	416	5,680	3,377	3,408	3,424
LD35671353.las	448	5,904	3,438	3,440	3,408
LD35671356.las	400	6,864	3,433	3,440	3,408
LD35671359.las	432	5,760	3,520	3,520	3,504
LD35671362.las	480	6,976	3,396	3,408	3,424
LD35671365.las	480	8,432	3,360	3,360	3,360
LD35671368.las	352	5,776	3,223	3,280	3,344
LD35671371.las	512	5,648	3,469	3,472	3,504
LD35671374.las	528	8,272	3,396	3,408	3,424
LD35671377.las	432	5,776	3,375	3,376	3,360
LD35671380.las	432	7,248	3,258	3,264	3,216
LD35671383.las	352	6,224	3,331	3,376	3,392
LD35671386.las	352	6,592	3,447	3,488	3,568
LD35671389.las	352	5,584	3,306	3,392	3,472
LD35671392.las	352	5,824	3,391	3,456	3,488
LD35671395.las	384	16,352	3,410	3,424	3,408
LD35671398.las	400	6,672	2,712	2,640	2,640
LD35671401.las	320	13,024	2,785	2,784	2,656
LD35671404.las	336	5,840	3,668	3,680	3,664
LD35671407.las	368	7,200	3,604	3,632	3,632
LD35671410.las	288	11,936	3,440	3,488	3,520
LD35671413.las	384	5,904	3,302	3,328	3,408
LD35671416.las	464	5,808	3,498	3,504	3,488
LD35671419.las	368	5,616	3,548	3,552	3,552
LD35671422.las	400	6,160	3,137	3,104	3,024
LD35671425.las	448	5,600	3,296	3,296	3,248
LD35671428.las	416	5,824	3,184	3,152	3,088
LD35671431.las	688	6,160	3,173	3,136	3,120
LD35671434.las	384	6,672	3,040	3,024	2,976
LD35671437.las	368	5,776	3,145	3,184	3,248
LD35671440.las	416	5,712	3,379	3,376	3,376

*C-3 Report on Intensity Values (Tiled Data) - continued*

File	Minimum	Maximum	Mean	Median	Mode
LD35671443.las	464	5,072	3,312	3,312	3,264
LD35701254.las	2,224	6,112	4,499	4,512	4,560
LD35701257.las	512	6,016	4,121	4,128	4,096
LD35701260.las	432	32,816	3,784	3,792	3,712
LD35701263.las	528	5,744	3,682	3,696	3,664
LD35701266.las	560	5,408	3,244	3,296	3,360
LD35701269.las	416	6,256	3,627	3,632	3,616
LD35701272.las	400	6,032	3,599	3,600	3,648
LD35701275.las	448	6,752	3,526	3,536	3,536
LD35701278.las	416	6,048	3,533	3,536	3,536
LD35701281.las	480	5,856	3,499	3,504	3,504
LD35701284.las	464	5,680	3,527	3,536	3,504
LD35701287.las	368	7,216	3,626	3,664	3,712
LD35701290.las	368	7,856	3,735	3,776	3,792
LD35701293.las	384	8,240	3,780	3,840	3,904
LD35701296.las	384	6,464	3,630	3,664	3,744
LD35701299.las	416	6,016	3,688	3,712	3,712
LD35701302.las	448	5,568	3,614	3,616	3,648
LD35701305.las	384	6,192	3,517	3,520	3,520
LD35701308.las	416	5,568	3,338	3,360	3,408
LD35701311.las	432	5,584	3,369	3,392	3,392
LD35701314.las	464	5,408	3,417	3,424	3,392
LD35701317.las	384	16,864	3,398	3,408	3,376
LD35701320.las	400	5,936	3,294	3,312	3,360
LD35701323.las	416	5,424	3,253	3,280	3,328
LD35701326.las	384	6,288	3,365	3,376	3,344
LD35701329.las	448	6,832	3,514	3,520	3,520
LD35701332.las	400	17,280	3,487	3,536	3,648
LD35701335.las	336	5,856	3,409	3,424	3,744
LD35701338.las	416	8,000	3,667	3,664	3,632
LD35701341.las	352	5,856	3,610	3,616	3,632
LD35701344.las	384	7,168	3,575	3,584	3,504
LD35701347.las	416	5,776	3,437	3,440	3,424

*C-3 Report on Intensity Values (Tiled Data) - continued*

File	Minimum	Maximum	Mean	Median	Mode
LD35701350.las	480	5,680	3,368	3,376	3,344
LD35701353.las	432	11,024	3,321	3,344	3,360
LD35701356.las	400	5,952	3,537	3,568	3,472
LD35701359.las	416	6,208	3,517	3,504	3,488
LD35701362.las	1,376	5,776	3,407	3,424	3,424
LD35701365.las	480	6,256	3,440	3,424	3,392
LD35701368.las	432	5,936	3,403	3,408	3,344
LD35701371.las	432	5,744	3,549	3,552	3,568
LD35701374.las	432	8,336	3,388	3,392	3,376
LD35701377.las	400	6,640	3,401	3,424	3,440
LD35701380.las	400	5,840	3,389	3,424	3,456
LD35701383.las	400	6,704	3,452	3,488	3,472
LD35701386.las	368	6,624	3,444	3,488	3,584
LD35701389.las	352	5,488	3,400	3,440	3,472
LD35701392.las	336	5,568	3,613	3,632	3,680
LD35701395.las	384	5,456	3,427	3,504	3,584
LD35701398.las	368	5,936	3,539	3,536	3,536
LD35701401.las	352	5,296	3,534	3,552	3,536
LD35701404.las	368	5,808	3,542	3,584	3,648
LD35701407.las	320	15,520	3,602	3,616	3,600
LD35701410.las	368	12,144	3,610	3,600	3,504
LD35701413.las	368	6,416	3,502	3,504	3,472
LD35701416.las	336	43,936	3,411	3,408	3,456
LD35701419.las	368	8,848	3,442	3,440	3,440
LD35701422.las	336	7,632	3,076	2,976	2,672
LD35701425.las	1,392	5,392	2,925	2,784	2,592
LD35701428.las	576	5,776	3,388	3,360	3,312
LD35701431.las	1,184	5,280	3,320	3,312	3,248
LD35701434.las	368	5,584	3,362	3,360	3,328
LD35701437.las	1,792	5,168	3,365	3,360	3,392
LD35701440.las	400	5,808	3,314	3,312	3,312
LD35701443.las	384	5,392	3,259	3,264	3,280
LD35731257.las	496	5,728	3,898	3,888	3,888



*C-3 Report on Intensity Values (Tiled Data) - continued*

File	Minimum	Maximum	Mean	Median	Mode
LD35731260.las	512	5,728	3,679	3,680	3,712
LD35731263.las	464	5,600	3,602	3,632	3,616
LD35731266.las	464	5,840	3,688	3,712	3,728
LD35731269.las	448	6,288	3,685	3,712	3,776
LD35731272.las	320	65,520	3,608	3,616	3,632
LD35731275.las	400	5,504	3,448	3,488	3,568
LD35731278.las	464	5,824	3,485	3,504	3,536
LD35731281.las	640	5,584	3,443	3,440	3,424
LD35731284.las	384	6,176	3,591	3,648	3,760
LD35731287.las	432	6,688	3,614	3,664	3,776
LD35731290.las	384	5,760	3,806	3,840	3,952
LD35731293.las	400	5,792	3,659	3,696	3,728
LD35731296.las	384	65,520	3,589	3,632	3,664
LD35731299.las	432	6,464	3,605	3,632	3,664
LD35731302.las	448	5,472	3,314	3,344	3,424
LD35731305.las	432	16,704	3,452	3,456	3,424
LD35731308.las	448	8,240	3,412	3,440	3,424
LD35731311.las	432	5,600	3,268	3,280	3,280
LD35731314.las	432	5,808	3,314	3,328	3,312
LD35731317.las	432	65,520	3,288	3,280	3,264
LD35731320.las	432	6,912	3,253	3,232	3,088
LD35731323.las	368	6,528	3,450	3,472	3,456
LD35731326.las	464	5,712	3,626	3,632	3,616
LD35731329.las	368	5,840	3,778	3,776	3,792
LD35731332.las	448	6,096	3,691	3,696	3,696
LD35731335.las	1,056	5,728	3,662	3,664	3,648
LD35731338.las	384	12,176	3,690	3,712	3,696
LD35731341.las	448	11,728	3,627	3,632	3,664
LD35731344.las	384	20,496	3,738	3,728	3,728
LD35731347.las	464	5,344	3,461	3,456	3,392
LD35731350.las	432	5,856	3,320	3,296	3,248
LD35731353.las	416	6,832	3,350	3,360	3,360
LD35731356.las	416	35,776	3,793	3,808	3,792

*C-3 Report on Intensity Values (Tiled Data) - continued*

File	Minimum	Maximum	Mean	Median	Mode
LD35731359.las	528	5,920	3,610	3,600	3,648
LD35731362.las	512	5,808	3,550	3,520	3,456
LD35731365.las	448	5,696	3,538	3,536	3,536
LD35731368.las	432	26,064	3,479	3,472	3,488
LD35731371.las	400	6,768	3,312	3,408	3,440
LD35731374.las	384	34,512	3,447	3,520	3,536
LD35731377.las	448	5,616	3,372	3,392	3,408
LD35731380.las	384	8,160	3,561	3,584	3,568
LD35731383.las	368	6,688	3,723	3,664	3,536
LD35731386.las	400	17,744	3,796	3,792	3,856
LD35731389.las	368	7,840	3,726	3,776	3,872
LD35731392.las	384	8,832	3,811	3,824	3,872
LD35731395.las	368	5,792	3,775	3,808	3,856
LD35731398.las	384	6,208	3,684	3,712	3,776
LD35731401.las	320	8,880	3,670	3,696	3,696
LD35731404.las	352	10,704	3,731	3,760	3,760
LD35731407.las	160	65,520	3,464	3,648	3,696
LD35731410.las	352	10,896	3,525	3,520	3,536
LD35731413.las	368	6,576	3,529	3,536	3,536
LD35731416.las	336	25,024	3,591	3,584	3,584
LD35731419.las	320	65,520	3,724	3,728	3,680
LD35731422.las	400	65,520	3,226	3,040	2,912
LD35731425.las	432	6,352	3,506	3,472	2,752
LD35731428.las	352	6,816	3,854	3,872	3,936
LD35731431.las	400	8,752	3,631	3,632	3,584
LD35731434.las	384	6,176	3,494	3,488	3,440
LD35731437.las	384	5,920	3,460	3,440	3,424
LD35731440.las	384	65,520	3,424	3,408	3,408
LD35731443.las	368	22,656	3,484	3,488	3,456
LD35761257.las	512	5,760	3,788	3,808	3,840
LD35761260.las	1,568	6,176	3,998	4,016	4,112
LD35761263.las	464	16,352	4,066	4,080	4,064
LD35761266.las	512	6,400	3,841	3,856	3,824

*C-3 Report on Intensity Values (Tiled Data) - continued*

File	Minimum	Maximum	Mean	Median	Mode
LD35761269.las	480	6,144	3,791	3,808	3,792
LD35761272.las	624	18,560	3,725	3,744	3,776
LD35761275.las	528	6,144	3,446	3,472	3,568
LD35761278.las	464	6,528	3,471	3,472	3,472
LD35761281.las	432	5,952	3,712	3,728	3,744
LD35761284.las	416	6,048	3,858	3,904	4,016
LD35761287.las	464	6,208	3,785	3,840	4,000
LD35761290.las	432	7,552	3,907	3,936	3,920
LD35761293.las	400	5,872	3,938	4,016	4,256
LD35761296.las	368	6,432	3,898	3,968	4,016
LD35761299.las	432	65,520	3,780	3,824	3,904
LD35761302.las	400	57,744	3,664	3,696	3,904
LD35761305.las	416	5,760	3,569	3,632	3,760
LD35761308.las	400	5,808	3,477	3,408	3,264
LD35761311.las	384	5,664	3,536	3,504	3,392
LD35761314.las	688	5,856	3,637	3,632	3,568
LD35761317.las	528	6,192	3,797	3,792	3,744
LD35761320.las	464	8,592	3,846	3,824	3,744
LD35761323.las	496	6,176	3,759	3,760	3,712
LD35761326.las	544	8,800	3,861	3,840	3,776
LD35761329.las	496	6,960	3,831	3,840	3,888
LD35761332.las	208	24,448	3,707	3,824	4,032
LD35761335.las	432	6,688	3,733	3,760	3,872
LD35761338.las	320	65,520	3,612	3,616	3,440
LD35761341.las	400	8,272	3,821	3,792	3,664
LD35761344.las	192	65,520	3,654	3,680	3,728
LD35761347.las	384	65,520	3,743	3,744	3,632
LD35761350.las	400	7,424	3,787	3,760	3,600
LD35761353.las	400	65,520	3,897	3,888	3,760
LD35761356.las	400	7,184	3,931	3,936	3,568
LD35761359.las	496	6,192	3,864	3,824	3,440
LD35761362.las	400	8,320	3,926	3,920	3,648
LD35761365.las	384	7,808	3,912	3,904	3,744

*C-3 Report on Intensity Values (Tiled Data) - continued*

File	Minimum	Maximum	Mean	Median	Mode
LD35761368.las	368	8,400	3,883	3,952	4,096
LD35761371.las	352	8,528	3,597	3,648	3,984
LD35761374.las	368	65,520	3,757	3,712	3,344
LD35761377.las	352	32,224	4,073	4,096	4,128
LD35761380.las	384	12,224	4,377	4,368	4,304
LD35761383.las	448	8,848	4,343	4,448	4,640
LD35761386.las	16	8,128	4,540	4,640	4,672
LD35761389.las	336	19,184	4,127	4,272	4,480
LD35761392.las	336	20,512	4,276	4,272	4,192
LD35761395.las	16	9,680	4,250	4,304	4,432
LD35761398.las	352	8,288	4,187	4,240	4,432
LD35761401.las	336	9,888	4,174	4,208	4,368
LD35761404.las	368	8,576	4,173	4,176	4,272
LD35761407.las	384	7,312	4,118	4,160	4,352
LD35761410.las	16	17,984	4,120	4,192	4,528
LD35761413.las	384	7,520	4,090	4,224	4,384
LD35761416.las	368	7,024	4,159	4,256	4,336
LD35761419.las	336	7,936	4,453	4,624	4,704
LD35761422.las	384	10,432	4,220	4,304	4,368
LD35761425.las	352	14,352	4,156	4,176	4,256
LD35761428.las	400	21,376	4,074	4,096	4,192
LD35761431.las	16	6,816	3,913	3,936	4,048
LD35761434.las	304	7,248	3,953	3,984	4,064
LD35761437.las	384	8,160	3,825	3,872	4,032
LD35761440.las	368	6,384	3,869	3,936	4,016
LD35761443.las	16	9,312	3,955	4,000	4,080
LD35791257.las	512	6,944	4,338	4,336	4,304
LD35791260.las	416	6,656	4,441	4,432	4,352
LD35791263.las	448	7,520	4,338	4,352	4,336
LD35791266.las	464	6,976	4,278	4,272	4,336
LD35791269.las	464	7,056	4,301	4,336	4,496
LD35791272.las	400	6,960	4,187	4,256	4,416
LD35791275.las	432	6,848	4,020	4,064	4,192

*C-3 Report on Intensity Values (Tiled Data) - continued*

File	Minimum	Maximum	Mean	Median	Mode
LD35791278.las	448	6,240	3,946	4,032	4,224
LD35791281.las	432	7,536	4,252	4,352	4,560
LD35791284.las	496	6,768	4,224	4,336	4,464
LD35791287.las	480	6,880	4,363	4,512	4,672
LD35791290.las	448	6,912	4,436	4,560	4,720
LD35791293.las	464	6,672	4,518	4,592	4,704
LD35791296.las	512	6,768	4,340	4,432	4,528
LD35791299.las	16	7,248	4,152	4,336	4,528
LD35791302.las	432	7,056	4,054	4,240	4,320
LD35791305.las	320	6,800	4,104	4,272	4,368
LD35791308.las	400	6,848	4,083	4,240	4,336
LD35791311.las	528	6,768	4,092	4,192	4,224
LD35791314.las	416	12,272	4,218	4,304	4,448
LD35791317.las	16	10,848	4,295	4,352	4,384
LD35791320.las	336	10,304	4,568	4,592	4,608
LD35791323.las	384	8,832	4,754	4,816	4,864
LD35791326.las	336	9,008	4,865	4,944	4,960
LD35791329.las	368	7,344	4,607	4,640	4,672
LD35791332.las	368	16,592	4,537	4,576	4,656
LD35791335.las	16	7,696	4,597	4,624	4,704
LD35791338.las	400	8,992	4,543	4,544	4,624
LD35791341.las	352	19,808	4,552	4,544	4,640
LD35791344.las	368	7,232	4,411	4,416	4,480
LD35791347.las	448	7,424	4,370	4,400	4,416
LD35791350.las	16	8,224	4,536	4,560	4,608
LD35791353.las	384	10,160	4,514	4,544	4,496
LD35791356.las	400	8,224	4,615	4,672	4,704
LD35791359.las	16	7,632	4,433	4,576	4,656
LD35791362.las	432	65,520	4,561	4,560	4,528
LD35791365.las	416	9,440	4,397	4,400	4,400
LD35791368.las	16	7,552	4,587	4,592	4,544
LD35791371.las	432	6,656	4,673	4,672	4,672
LD35791374.las	352	65,520	4,755	4,784	4,768

*C-3 Report on Intensity Values (Tiled Data) - continued*

File	Minimum	Maximum	Mean	Median	Mode
LD35791377.las	320	7,152	4,496	4,496	4,496
LD35791380.las	384	8,896	4,524	4,576	4,608
LD35791383.las	16	8,032	4,655	4,672	4,720
LD35791386.las	416	7,888	4,684	4,688	4,672
LD35791389.las	448	13,568	4,470	4,496	4,672
LD35791392.las	400	8,016	4,604	4,560	4,464
LD35791395.las	368	7,776	4,641	4,624	4,576
LD35791398.las	352	7,296	4,759	4,800	4,800
LD35791401.las	400	12,112	4,686	4,704	4,736
LD35791404.las	368	16,416	4,422	4,416	4,384
LD35791407.las	416	10,128	4,556	4,528	4,512
LD35791410.las	384	8,560	4,607	4,592	4,528
LD35791413.las	352	15,104	4,753	4,736	4,736
LD35791416.las	384	31,248	4,751	4,736	4,720
LD35791419.las	320	65,520	4,561	4,608	4,560
LD35791422.las	352	10,304	4,266	4,304	4,352
LD35791425.las	368	13,904	4,365	4,368	4,384
LD35791428.las	16	12,288	4,261	4,272	4,288
LD35791431.las	336	9,888	4,208	4,224	4,272
LD35791434.las	16	8,864	4,087	4,096	4,128
LD35791437.las	352	7,280	4,167	4,176	4,160
LD35791440.las	400	7,472	4,262	4,256	4,240
LD35791443.las	336	7,824	4,127	4,176	4,288
LD35821257.las	448	6,512	4,658	4,656	4,624
LD35821260.las	448	6,736	4,529	4,544	4,512
LD35821263.las	400	7,504	4,596	4,592	4,528
LD35821266.las	448	6,736	4,653	4,640	4,592
LD35821269.las	400	6,752	4,521	4,512	4,496
LD35821272.las	416	6,528	4,635	4,640	4,624
LD35821275.las	448	6,736	4,478	4,480	4,496
LD35821278.las	432	6,448	4,480	4,480	4,496
LD35821281.las	432	6,640	4,630	4,624	4,656
LD35821284.las	448	6,944	4,583	4,592	4,624

*C-3 Report on Intensity Values (Tiled Data) - continued*

File	Minimum	Maximum	Mean	Median	Mode
LD35821287.las	416	6,896	4,794	4,784	4,768
LD35821290.las	480	6,656	4,740	4,736	4,752
LD35821293.las	368	6,720	4,708	4,704	4,704
LD35821296.las	416	6,912	4,534	4,528	4,528
LD35821299.las	368	6,384	4,350	4,336	4,320
LD35821302.las	528	6,352	4,207	4,192	4,176
LD35821305.las	16	6,528	4,466	4,464	4,448
LD35821308.las	464	6,960	4,446	4,432	4,384
LD35821311.las	416	6,928	4,212	4,208	4,176
LD35821314.las	16	19,744	4,366	4,368	4,352
LD35821317.las	16	7,760	4,471	4,448	4,416
LD35821320.las	16	8,784	4,609	4,608	4,560
LD35821323.las	432	7,360	4,687	4,672	4,720
LD35821326.las	224	31,504	4,610	4,608	4,608
LD35821329.las	432	6,992	4,639	4,640	4,592
LD35821332.las	368	9,968	4,664	4,672	4,656
LD35821335.las	400	8,176	4,584	4,592	4,592
LD35821338.las	16	7,728	4,337	4,336	4,368
LD35821341.las	384	7,136	4,327	4,320	4,288
LD35821344.las	400	6,576	4,468	4,464	4,464
LD35821347.las	464	13,088	4,462	4,480	4,480
LD35821350.las	368	7,856	4,497	4,512	4,496
LD35821353.las	16	7,776	4,536	4,576	4,544
LD35821356.las	352	13,984	4,545	4,608	4,688
LD35821359.las	336	9,296	4,593	4,640	4,704
LD35821362.las	400	6,624	4,579	4,576	4,560
LD35821365.las	400	49,360	4,454	4,464	4,496
LD35821368.las	416	11,136	4,512	4,512	4,464
LD35821371.las	368	25,104	4,419	4,432	4,432
LD35821374.las	416	21,888	4,369	4,384	4,400
LD35821377.las	16	9,472	4,406	4,384	4,368
LD35821380.las	400	7,952	4,408	4,400	4,368
LD35821383.las	16	19,936	4,584	4,592	4,656

*C-3 Report on Intensity Values (Tiled Data) - continued*

File	Minimum	Maximum	Mean	Median	Mode
LD35821386.las	368	16,960	4,318	4,288	4,304
LD35821389.las	336	11,712	4,338	4,272	4,224
LD35821392.las	16	8,480	4,651	4,624	4,576
LD35821395.las	16	15,008	4,491	4,480	4,560
LD35821398.las	16	9,776	4,717	4,704	4,672
LD35821401.las	16	13,680	4,565	4,576	4,656
LD35821404.las	384	14,560	4,252	4,240	4,160
LD35821407.las	304	8,896	4,391	4,352	4,272
LD35821410.las	416	16,640	4,538	4,496	4,384
LD35821413.las	352	10,752	4,442	4,432	4,368
LD35821416.las	368	23,536	4,287	4,304	4,288
LD35821419.las	352	16,688	4,263	4,256	4,192
LD35821422.las	16	13,504	4,135	4,144	4,112
LD35821425.las	416	20,176	4,048	4,048	4,048
LD35821428.las	400	13,936	4,171	4,176	4,176
LD35821431.las	384	14,176	4,115	4,112	4,112
LD35821434.las	384	13,248	4,121	4,144	4,144
LD35821437.las	336	7,536	4,203	4,192	4,176
LD35821440.las	352	22,208	4,105	4,128	4,096
LD35821443.las	416	15,168	3,866	3,872	3,856
LD35851257.las	496	6,592	4,423	4,432	4,544
LD35851260.las	416	6,656	4,450	4,480	4,512
LD35851263.las	16	9,568	4,572	4,576	4,512
LD35851266.las	16	6,464	4,379	4,368	4,336
LD35851269.las	448	6,848	4,457	4,448	4,512
LD35851272.las	432	7,696	4,481	4,480	4,480
LD35851275.las	416	7,312	4,569	4,560	4,512
LD35851278.las	16	6,736	4,346	4,336	4,336
LD35851281.las	448	6,608	4,399	4,384	4,400
LD35851284.las	560	6,592	4,404	4,400	4,368
LD35851287.las	496	6,528	4,502	4,496	4,480
LD35851290.las	432	7,440	4,438	4,464	4,448
LD35851293.las	480	6,960	4,465	4,496	4,512



### *C-3 Report on Intensity Values (Tiled Data) - continued*

File	Minimum	Maximum	Mean	Median	Mode
LD35851296.las	464	6,816	4,419	4,416	4,416
LD35851299.las	368	6,784	4,265	4,256	4,224
LD35851302.las	368	7,488	4,204	4,192	4,160
LD35851305.las	448	6,736	4,215	4,208	4,176
LD35851308.las	416	6,688	4,148	4,144	4,144
LD35851311.las	496	6,656	4,137	4,128	4,096
LD35851314.las	384	9,632	4,284	4,272	4,240
LD35851317.las	304	7,280	4,294	4,288	4,240
LD35851320.las	16	15,712	4,316	4,304	4,288
LD35851323.las	400	8,096	4,391	4,368	4,320
LD35851326.las	384	8,592	4,381	4,368	4,320
LD35851329.las	400	7,584	4,360	4,352	4,304
LD35851332.las	368	8,816	4,428	4,432	4,432
LD35851335.las	432	15,056	4,489	4,448	4,448
LD35851338.las	16	7,888	4,254	4,224	4,128
LD35851341.las	448	7,392	4,187	4,192	4,112
LD35851344.las	16	6,784	4,353	4,368	4,384
LD35851347.las	384	6,480	4,358	4,368	4,368
LD35851350.las	384	8,976	4,386	4,400	4,416
LD35851353.las	16	8,672	4,354	4,384	4,368
LD35851356.las	16	16,736	4,241	4,240	4,208
LD35851359.las	16	7,168	4,335	4,368	4,320
LD35851362.las	16	32,768	4,324	4,336	4,320
LD35851365.las	16	6,608	4,392	4,384	4,352
LD35851368.las	352	11,312	4,419	4,416	4,448
LD35851371.las	432	13,776	4,171	4,176	4,208
LD35851374.las	16	31,248	4,193	4,192	4,176
LD35851377.las	368	8,528	4,226	4,224	4,224
LD35851380.las	400	7,824	4,437	4,448	4,464
LD35851383.las	368	14,400	4,565	4,576	4,480
LD35851386.las	416	7,472	4,284	4,272	4,256
LD35851389.las	416	12,464	4,324	4,320	4,304
LD35851392.las	16	10,272	4,772	4,768	4,752

*C-3 Report on Intensity Values (Tiled Data) - continued*

File	Minimum	Maximum	Mean	Median	Mode
LD35851395.las	16	7,216	4,612	4,624	4,640
LD35851398.las	352	7,552	4,721	4,720	4,752
LD35851401.las	368	6,560	4,572	4,576	4,624
LD35851404.las	416	9,248	4,392	4,416	4,352
LD35851407.las	368	6,928	4,493	4,496	4,512
LD35851410.las	16	7,520	4,423	4,448	4,496
LD35851413.las	352	7,392	4,413	4,416	4,400
LD35851416.las	16	7,392	4,364	4,368	4,336
LD35851419.las	16	17,840	4,168	4,176	4,192
LD35851422.las	416	7,760	4,179	4,192	4,208
LD35851425.las	352	7,136	4,236	4,256	4,208
LD35851428.las	368	7,744	4,384	4,384	4,336
LD35851431.las	16	7,520	4,283	4,272	4,224
LD35851434.las	384	12,560	4,156	4,160	4,176
LD35851437.las	336	11,536	4,049	4,032	3,984
LD35851440.las	368	8,032	4,028	4,048	4,112
LD35851443.las	352	17,168	4,035	4,032	4,032
LD35881257.las	400	6,320	4,374	4,368	4,384
LD35881260.las	16	6,336	4,410	4,400	4,384
LD35881263.las	16	6,352	4,442	4,432	4,400
LD35881266.las	384	6,288	4,359	4,352	4,384
LD35881269.las	448	7,488	4,487	4,480	4,416
LD35881272.las	432	6,400	4,515	4,512	4,480
LD35881275.las	416	7,888	4,621	4,608	4,592
LD35881278.las	16	6,704	4,569	4,560	4,512
LD35881281.las	416	7,424	4,541	4,528	4,464
LD35881284.las	480	6,816	4,500	4,496	4,480
LD35881287.las	416	6,672	4,499	4,512	4,544
LD35881290.las	496	6,592	4,576	4,576	4,544
LD35881293.las	448	7,248	4,592	4,592	4,560
LD35881296.las	448	6,800	4,526	4,512	4,416
LD35881299.las	416	6,624	4,339	4,352	4,384
LD35881302.las	16	7,216	4,388	4,384	4,352

*C-3 Report on Intensity Values (Tiled Data) - continued*

File	Minimum	Maximum	Mean	Median	Mode
LD35881305.las	416	7,056	4,311	4,320	4,320
LD35881308.las	432	6,736	4,370	4,368	4,368
LD35881311.las	16	9,920	4,348	4,336	4,272
LD35881314.las	400	6,848	4,399	4,400	4,368
LD35881317.las	400	7,984	4,347	4,336	4,336
LD35881320.las	400	64,656	4,307	4,304	4,304
LD35881323.las	416	18,928	4,608	4,592	4,544
LD35881326.las	416	9,776	4,558	4,560	4,544
LD35881329.las	432	17,600	4,551	4,560	4,560
LD35881332.las	336	45,168	4,538	4,528	4,496
LD35881335.las	416	8,016	4,646	4,624	4,512
LD35881338.las	400	9,328	4,331	4,304	4,288
LD35881341.las	400	6,416	4,354	4,384	4,368
LD35881344.las	384	11,488	4,479	4,480	4,480
LD35881347.las	384	9,392	4,400	4,400	4,384
LD35881350.las	432	8,256	4,523	4,512	4,480
LD35881353.las	416	7,360	4,344	4,336	4,336
LD35881356.las	16	7,440	4,194	4,160	4,096
LD35881359.las	400	6,832	4,312	4,400	4,576
LD35881362.las	384	6,656	4,250	4,304	4,304
LD35881365.las	432	10,688	4,339	4,336	4,320
LD35881368.las	464	6,368	4,387	4,384	4,368
LD35881371.las	368	6,416	4,222	4,224	4,208
LD35881374.las	368	23,776	4,134	4,144	4,160
LD35881377.las	400	10,704	4,131	4,160	4,240
LD35881380.las	416	7,152	4,501	4,512	4,480
LD35881383.las	336	6,768	4,426	4,448	4,496
LD35881386.las	384	31,664	4,396	4,416	4,432
LD35881389.las	384	7,536	4,366	4,384	4,400
LD35881392.las	368	13,680	4,372	4,400	4,432
LD35881395.las	16	7,008	4,604	4,592	4,608
LD35881398.las	16	8,912	4,679	4,672	4,640
LD35881401.las	352	8,416	4,406	4,448	4,416

*C-3 Report on Intensity Values (Tiled Data) - continued*

File	Minimum	Maximum	Mean	Median	Mode
LD35881404.las	352	13,504	4,263	4,272	4,304
LD35881407.las	352	8,000	4,246	4,304	4,352
LD35881410.las	368	22,240	4,366	4,368	4,368
LD35881413.las	384	7,328	4,474	4,464	4,464
LD35881416.las	400	16,624	4,272	4,272	4,224
LD35881419.las	400	19,648	4,184	4,192	4,208
LD35881422.las	384	6,448	4,191	4,224	4,256
LD35881425.las	16	6,400	4,075	4,128	4,240
LD35881428.las	432	11,104	4,021	4,032	4,080
LD35881431.las	416	8,240	4,180	4,112	3,888
LD35881434.las	16	21,664	4,099	4,096	4,096
LD35881437.las	384	13,600	3,862	3,888	3,968
LD35881440.las	352	7,712	3,733	3,728	3,712
LD35881443.las	336	65,520	3,794	3,824	3,808
LD35911257.las	608	6,320	4,234	4,208	4,144
LD35911260.las	16	6,272	4,294	4,288	4,288
LD35911263.las	432	6,896	4,390	4,384	4,400
LD35911266.las	496	6,976	4,370	4,368	4,288
LD35911269.las	480	6,256	4,405	4,400	4,384
LD35911272.las	352	8,240	4,574	4,560	4,512
LD35911275.las	432	8,528	4,540	4,528	4,512
LD35911278.las	512	13,568	4,464	4,464	4,512
LD35911281.las	416	38,448	4,621	4,624	4,608
LD35911284.las	448	6,864	4,467	4,464	4,448
LD35911287.las	448	6,592	4,470	4,464	4,448
LD35911290.las	480	6,992	4,512	4,528	4,576
LD35911293.las	432	7,200	4,400	4,432	4,544
LD35911296.las	416	6,880	4,406	4,400	4,400
LD35911299.las	464	6,848	4,343	4,336	4,288
LD35911302.las	16	7,232	4,306	4,288	4,320
LD35911305.las	400	6,976	4,262	4,256	4,224
LD35911308.las	16	7,520	4,281	4,256	4,208
LD35911311.las	432	8,928	4,314	4,304	4,336

*C-3 Report on Intensity Values (Tiled Data) - continued*

File	Minimum	Maximum	Mean	Median	Mode
LD35911314.las	368	6,720	4,175	4,192	4,240
LD35911317.las	16	7,584	4,222	4,224	4,256
LD35911320.las	16	7,648	4,299	4,288	4,288
LD35911323.las	16	6,928	4,433	4,400	4,352
LD35911326.las	16	13,984	4,437	4,464	4,464
LD35911329.las	16	8,000	4,406	4,416	4,432
LD35911332.las	16	6,736	4,255	4,272	4,368
LD35911335.las	432	7,152	4,136	4,128	4,096
LD35911338.las	16	7,088	4,003	4,096	4,128
LD35911341.las	368	21,520	4,273	4,304	4,368
LD35911344.las	368	9,216	4,310	4,320	4,352
LD35911347.las	352	10,160	4,335	4,352	4,336
LD35911350.las	368	6,720	4,157	4,176	4,240
LD35911353.las	432	6,272	4,088	4,112	4,192
LD35911356.las	400	8,896	4,077	4,048	3,888
LD35911359.las	368	65,520	3,986	4,032	3,632
LD35911362.las	400	6,640	4,004	4,128	4,320
LD35911365.las	432	6,144	4,046	4,112	4,240
LD35911368.las	400	6,592	3,760	3,840	4,160
LD35911371.las	16	6,208	3,700	3,856	4,048
LD35911374.las	368	65,520	3,439	3,472	3,888
LD35911377.las	400	65,520	3,579	3,776	4,160
LD35911380.las	16	11,328	3,968	4,096	4,352
LD35911383.las	16	65,520	4,182	4,256	4,416
LD35911386.las	16	65,520	3,899	4,096	4,448
LD35911389.las	16	10,624	3,834	3,856	3,840
LD35911392.las	16	7,872	3,925	3,952	4,000
LD35911395.las	16	14,448	3,977	4,000	4,160
LD35911398.las	16	19,392	3,958	3,984	4,016
LD35911401.las	16	12,096	3,983	4,032	4,128
LD35911404.las	16	32,880	4,136	4,176	4,256
LD35911407.las	16	52,192	4,137	4,176	4,256
LD35911410.las	368	13,680	4,096	4,112	4,192

*C-3 Report on Intensity Values (Tiled Data) - continued*

File	Minimum	Maximum	Mean	Median	Mode
LD35911413.las	16	25,600	4,170	4,192	4,240
LD35911416.las	16	10,832	3,962	3,968	3,936
LD35911419.las	16	9,440	3,841	3,840	3,808
LD35911422.las	16	14,912	3,840	3,840	3,840
LD35911425.las	16	6,800	3,626	3,616	3,600
LD35911428.las	16	6,704	3,796	3,792	3,776
LD35911431.las	16	7,312	3,840	3,840	3,840
LD35911434.las	16	16,720	3,676	3,680	3,648
LD35911437.las	16	14,464	3,582	3,584	3,568
LD35911440.las	16	31,216	3,471	3,456	3,472
LD35911443.las	16	61,984	3,655	3,664	3,632
LD35941257.las	464	6,624	4,282	4,272	4,288
LD35941260.las	480	6,448	4,372	4,368	4,384
LD35941263.las	448	7,456	4,447	4,432	4,432
LD35941266.las	480	8,352	4,410	4,384	4,352
LD35941269.las	496	7,136	4,531	4,528	4,528
LD35941272.las	416	32,496	4,399	4,416	4,384
LD35941275.las	560	6,656	4,283	4,272	4,272
LD35941278.las	16	7,472	4,435	4,432	4,448
LD35941281.las	496	7,216	4,412	4,416	4,400
LD35941284.las	416	7,216	4,224	4,224	4,224
LD35941287.las	496	6,064	4,156	4,160	4,144
LD35941290.las	480	6,144	3,984	4,000	3,984
LD35941293.las	496	6,336	3,965	3,984	4,048
LD35941296.las	592	6,208	4,119	4,112	4,096
LD35941299.las	448	6,512	4,134	4,128	4,128
LD35941302.las	16	6,400	4,107	4,096	4,032
LD35941305.las	432	6,512	4,216	4,192	4,192
LD35941308.las	16	6,704	4,017	4,032	4,016
LD35941311.las	16	7,056	4,219	4,208	4,176
LD35941314.las	16	11,744	4,047	4,048	4,080
LD35941317.las	16	11,312	4,090	4,080	4,048
LD35941320.las	16	7,136	4,178	4,176	4,192

*C-3 Report on Intensity Values (Tiled Data) - continued*

File	Minimum	Maximum	Mean	Median	Mode
LD35941323.las	16	6,992	4,348	4,352	4,336
LD35941326.las	16	8,400	4,367	4,368	4,352
LD35941329.las	16	17,648	4,255	4,272	4,256
LD35941332.las	16	10,816	4,147	4,144	4,144
LD35941335.las	16	7,200	4,329	4,336	4,384
LD35941338.las	16	7,072	3,986	4,160	4,256
LD35941341.las	16	14,992	4,316	4,352	4,352
LD35941344.las	384	8,832	3,931	3,920	3,952
LD35941347.las	16	8,704	3,733	3,680	3,600
LD35941350.las	400	6,928	3,860	3,856	3,856
LD35941353.las	416	16,368	3,906	3,872	3,776
LD35941356.las	400	13,696	3,695	3,712	3,760
LD35941359.las	352	6,448	3,425	3,616	3,648
LD35941362.las	384	6,352	3,449	3,472	3,552
LD35941365.las	432	11,344	3,348	3,312	3,248
LD35941368.las	400	5,872	3,340	3,360	3,408
LD35941371.las	432	7,104	3,474	3,488	3,552
LD35941374.las	336	40,880	3,127	3,072	3,024
LD35941377.las	16	8,688	3,410	3,408	3,344
LD35941380.las	16	7,984	3,248	3,360	3,664
LD35941383.las	16	13,680	3,851	3,856	3,840
LD35941386.las	16	27,056	3,734	3,728	3,696
LD35941389.las	16	9,136	3,758	3,760	3,712
LD35941392.las	16	5,872	3,733	3,744	3,840
LD35941395.las	16	5,728	3,622	3,632	3,712
LD35941398.las	16	16,352	3,683	3,664	3,632
LD35941401.las	400	28,560	3,651	3,680	3,712
LD35941404.las	352	22,592	3,699	3,712	3,728
LD35941407.las	352	46,768	3,876	3,904	3,952
LD35941410.las	336	7,264	3,800	3,792	3,808
LD35941413.las	400	29,296	4,006	4,000	3,968
LD35941416.las	368	13,360	3,789	3,792	3,776
LD35941419.las	336	30,080	3,626	3,632	3,616

*C-3 Report on Intensity Values (Tiled Data) - continued*

File	Minimum	Maximum	Mean	Median	Mode
LD35941422.las	16	22,816	3,560	3,568	3,568
LD35941425.las	16	22,416	3,494	3,488	3,456
LD35941428.las	16	45,728	3,488	3,472	3,456
LD35941431.las	16	10,656	3,367	3,360	3,296
LD35941434.las	16	28,832	3,368	3,360	3,376
LD35941437.las	16	21,584	3,316	3,312	3,264
LD35941440.las	16	8,688	3,472	3,472	3,488
LD35941443.las	16	23,168	3,542	3,536	3,536
LD35971257.las	416	6,400	4,294	4,304	4,304
LD35971260.las	448	6,848	4,389	4,384	4,400
LD35971263.las	432	7,664	4,442	4,448	4,432
LD35971266.las	432	7,136	4,512	4,496	4,432
LD35971269.las	464	7,504	4,395	4,384	4,368
LD35971272.las	416	7,984	4,298	4,288	4,256
LD35971275.las	432	7,136	4,292	4,288	4,288
LD35971278.las	400	7,264	4,351	4,336	4,336
LD35971281.las	480	8,448	4,360	4,352	4,336
LD35971284.las	416	6,768	4,260	4,256	4,272
LD35971287.las	368	6,784	4,186	4,192	4,192
LD35971290.las	352	6,864	4,082	4,080	4,080
LD35971293.las	528	6,240	4,038	4,032	4,016
LD35971296.las	480	6,432	4,082	4,080	4,048
LD35971299.las	368	5,904	4,099	4,096	4,080
LD35971302.las	432	12,128	4,195	4,192	4,192
LD35971305.las	384	6,064	4,195	4,240	4,288
LD35971308.las	16	6,720	3,870	3,840	3,840
LD35971311.las	16	8,688	4,251	4,192	4,128
LD35971314.las	16	6,512	4,081	4,080	4,064
LD35971317.las	16	13,472	4,004	3,984	3,984
LD35971320.las	16	21,248	4,052	4,048	4,064
LD35971323.las	16	11,424	4,218	4,224	4,224
LD35971326.las	16	12,576	4,265	4,256	4,240
LD35971329.las	16	7,152	4,251	4,224	4,192



*C-3 Report on Intensity Values (Tiled Data) - continued*

File	Minimum	Maximum	Mean	Median	Mode
LD35971332.las	16	11,600	4,080	4,096	4,224
LD35971335.las	16	12,592	4,328	4,320	4,368
LD35971338.las	16	19,728	3,906	3,968	4,048
LD35971341.las	16	11,360	3,991	3,952	3,888
LD35971344.las	400	14,224	3,943	3,936	3,904
LD35971347.las	16	20,816	3,662	3,664	3,728
LD35971350.las	16	15,312	3,769	3,760	3,728
LD35971353.las	16	17,072	3,740	3,728	3,712
LD35971356.las	384	6,416	3,564	3,648	3,648
LD35971359.las	16	6,288	3,498	3,600	3,776
LD35971362.las	416	19,216	3,418	3,408	3,392
LD35971365.las	16	13,344	3,583	3,600	3,680
LD35971368.las	16	8,768	3,617	3,616	3,664
LD35971371.las	16	12,144	3,609	3,632	3,696
LD35971374.las	16	10,848	3,581	3,568	3,552
LD35971377.las	16	65,520	3,551	3,600	3,664
LD35971380.las	16	7,536	3,604	3,648	3,680
LD35971383.las	16	7,328	3,527	3,568	3,632
LD35971386.las	16	10,160	3,671	3,680	3,712
LD35971389.las	16	8,080	3,838	3,872	3,872
LD35971392.las	16	7,824	3,944	3,952	3,872
LD35971395.las	400	13,584	3,880	3,872	3,808
LD35971398.las	432	35,808	3,860	3,856	3,808
LD35971401.las	16	30,048	3,844	3,856	3,888
LD35971404.las	384	65,520	3,859	3,904	3,920
LD35971407.las	16	45,904	3,735	3,712	3,680
LD35971410.las	416	15,536	3,690	3,696	3,728
LD35971413.las	368	6,240	3,782	3,792	3,808
LD35971416.las	16	8,672	3,839	3,856	3,840
LD35971419.las	16	13,152	3,745	3,744	3,792
LD35971422.las	16	11,296	3,626	3,616	3,616
LD35971425.las	16	19,344	3,601	3,584	3,552
LD35971428.las	16	9,072	3,452	3,440	3,408

### C-3 Report on Intensity Values (Tiled Data) - continued

File	Minimum	Maximum	Mean	Median	Mode
LD35971431.las	16	17,504	3,290	3,280	3,296
LD35971434.las	16	9,376	3,411	3,408	3,392
LD35971437.las	16	6,160	3,421	3,424	3,392
LD35971440.las	16	10,784	3,478	3,472	3,504
LD35971443.las	16	13,312	3,679	3,664	3,648
LD36001257.las	416	6,448	4,596	4,624	4,592
LD36001260.las	432	6,768	4,559	4,576	4,560
LD36001263.las	432	7,920	4,626	4,624	4,624
LD36001266.las	448	9,120	4,523	4,512	4,560
LD36001269.las	448	7,504	4,365	4,368	4,400
LD36001272.las	512	6,928	4,220	4,224	4,240
LD36001275.las	528	6,624	4,289	4,288	4,256
LD36001278.las	384	7,456	4,451	4,448	4,464
LD36001281.las	416	8,448	4,578	4,560	4,560
LD36001284.las	448	7,616	4,412	4,416	4,448
LD36001287.las	496	6,880	4,434	4,432	4,432
LD36001290.las	432	7,984	4,283	4,288	4,272
LD36001293.las	448	7,424	4,258	4,256	4,256
LD36001296.las	416	6,992	4,248	4,240	4,224
LD36001299.las	16	11,584	4,310	4,320	4,320
LD36001302.las	16	6,320	4,453	4,448	4,480
LD36001305.las	480	7,264	4,357	4,416	4,464
LD36001308.las	16	7,216	4,206	4,208	4,368
LD36001311.las	16	23,328	4,358	4,336	4,272
LD36001314.las	416	7,184	4,184	4,160	4,160
LD36001317.las	16	7,728	4,353	4,352	4,352
LD36001320.las	16	25,728	4,383	4,384	4,384
LD36001323.las	16	9,456	4,421	4,416	4,432
LD36001326.las	416	17,360	4,531	4,528	4,496
LD36001329.las	400	6,560	4,571	4,576	4,560
LD36001332.las	368	9,456	4,436	4,464	4,496
LD36001335.las	432	10,592	4,103	4,112	4,144
LD36001338.las	16	8,096	3,570	3,536	3,456

*C-3 Report on Intensity Values (Tiled Data) - continued*

File	Minimum	Maximum	Mean	Median	Mode
LD36001341.las	416	7,632	3,786	3,760	3,680
LD36001344.las	416	7,712	4,002	3,984	3,952
LD36001347.las	400	6,992	3,831	3,808	3,776
LD36001350.las	464	7,680	3,747	3,744	3,728
LD36001353.las	16	5,824	3,587	3,584	3,520
LD36001356.las	400	7,504	3,521	3,616	3,680
LD36001359.las	16	6,560	3,558	3,552	3,488
LD36001362.las	400	7,680	3,477	3,456	3,376
LD36001365.las	368	6,144	3,583	3,584	3,584
LD36001368.las	368	6,048	3,464	3,440	3,424
LD36001371.las	416	6,576	3,595	3,600	3,600
LD36001374.las	16	8,416	3,686	3,680	3,664
LD36001377.las	16	65,520	3,571	3,600	3,728
LD36001380.las	384	7,024	3,685	3,728	3,728
LD36001383.las	16	6,080	3,492	3,520	3,552
LD36001386.las	416	6,000	3,631	3,632	3,568
LD36001389.las	432	9,872	3,788	3,808	3,840
LD36001392.las	16	20,848	3,883	3,904	3,904
LD36001395.las	432	13,664	3,606	3,632	3,712
LD36001398.las	16	21,600	3,520	3,584	3,744
LD36001401.las	384	10,832	3,718	3,728	3,712
LD36001404.las	336	14,080	3,875	3,824	3,728
LD36001407.las	384	65,520	3,757	3,696	3,696
LD36001410.las	16	10,960	3,706	3,712	3,712
LD36001413.las	16	6,496	3,810	3,808	3,792
LD36001416.las	16	10,976	3,907	3,904	3,856
LD36001419.las	16	26,320	3,826	3,808	3,792
LD36001422.las	16	9,200	3,723	3,696	3,648
LD36001425.las	16	6,336	3,708	3,664	3,584
LD36001428.las	16	6,368	3,586	3,504	3,440
LD36001431.las	16	39,344	3,570	3,488	3,376
LD36001434.las	16	13,904	3,577	3,488	3,360
LD36001437.las	16	12,656	3,563	3,472	3,376

*C-3 Report on Intensity Values (Tiled Data) - continued*

File	Minimum	Maximum	Mean	Median	Mode
LD36001440.las	16	9,472	3,819	3,776	3,616
LD36001443.las	16	7,088	4,022	4,000	3,952
LD36031257.las	16	7,328	4,498	4,560	4,576
LD36031260.las	16	6,624	4,592	4,592	4,624
LD36031263.las	16	7,808	4,547	4,544	4,544
LD36031266.las	1,312	7,136	4,429	4,432	4,416
LD36031269.las	448	6,976	4,245	4,272	4,320
LD36031272.las	416	6,880	4,186	4,192	4,256
LD36031275.las	528	7,104	4,390	4,384	4,384
LD36031278.las	464	6,816	4,586	4,576	4,576
LD36031281.las	16	6,640	4,537	4,528	4,448
LD36031284.las	416	65,520	4,473	4,480	4,464
LD36031287.las	2,192	7,072	4,509	4,512	4,448
LD36031290.las	512	7,408	4,334	4,320	4,368
LD36031293.las	16	6,928	4,387	4,384	4,368
LD36031296.las	368	7,456	4,416	4,416	4,400
LD36031299.las	400	6,704	4,452	4,432	4,384
LD36031302.las	16	14,256	4,495	4,480	4,464
LD36031305.las	432	10,048	4,358	4,400	4,448
LD36031308.las	400	8,752	4,228	4,304	4,496
LD36031311.las	16	7,680	4,392	4,400	4,416
LD36031314.las	16	7,040	4,360	4,336	4,320
LD36031317.las	16	14,592	4,257	4,240	4,256
LD36031320.las	16	11,712	4,358	4,352	4,352
LD36031323.las	16	13,408	4,357	4,352	4,352
LD36031326.las	352	13,424	4,255	4,256	4,352
LD36031329.las	384	17,824	4,481	4,496	4,496
LD36031332.las	448	9,024	4,454	4,448	4,464
LD36031335.las	496	7,472	4,058	4,128	4,352
LD36031338.las	16	12,352	3,878	3,936	2,928
LD36031341.las	416	8,736	3,915	3,632	3,200
LD36031344.las	416	7,824	3,892	3,840	3,728
LD36031347.las	432	6,720	4,035	3,968	3,744

*C-3 Report on Intensity Values (Tiled Data) - continued*

File	Minimum	Maximum	Mean	Median	Mode
LD36031350.las	400	22,384	4,113	4,016	3,632
LD36031353.las	384	9,392	4,040	3,904	3,504
LD36031356.las	448	10,352	4,236	4,304	4,960
LD36031359.las	400	8,272	3,891	4,096	4,800
LD36031362.las	464	7,072	4,060	4,368	4,912
LD36031365.las	416	7,008	4,117	4,368	4,912
LD36031368.las	384	10,768	4,272	4,560	5,072
LD36031371.las	336	27,408	4,201	4,448	4,976
LD36031374.las	352	7,968	4,272	4,528	4,928
LD36031377.las	400	65,520	4,227	4,576	4,928
LD36031380.las	416	10,320	4,273	4,560	4,912
LD36031383.las	384	11,280	4,354	4,528	4,880
LD36031386.las	384	65,520	4,358	4,496	4,832
LD36031389.las	368	7,248	4,364	4,496	4,688
LD36031392.las	432	7,984	4,221	4,400	4,688
LD36031395.las	336	6,480	4,296	4,448	4,640
LD36031398.las	464	6,832	4,292	4,480	4,784
LD36031401.las	384	6,928	4,320	4,464	4,752
LD36031404.las	480	6,480	4,242	4,416	4,592
LD36031407.las	432	7,920	4,382	4,512	4,688
LD36031410.las	16	6,688	4,074	4,128	4,304
LD36031413.las	16	6,832	4,146	4,192	4,416
LD36031416.las	16	6,976	4,272	4,336	4,560
LD36031419.las	16	6,480	4,225	4,272	4,400
LD36031422.las	16	6,736	4,109	4,192	4,304
LD36031425.las	16	6,272	4,061	4,096	4,176
LD36031428.las	16	6,432	4,145	4,224	4,304
LD36031431.las	16	7,152	4,306	4,416	4,416
LD36031434.las	16	12,880	4,333	4,368	4,432
LD36031437.las	16	7,120	4,263	4,304	4,288
LD36031440.las	16	7,472	4,393	4,432	4,432
LD36031443.las	16	7,200	4,563	4,592	4,688
LD36061257.las	480	8,752	4,583	4,560	4,544

*C-3 Report on Intensity Values (Tiled Data) - continued*

File	Minimum	Maximum	Mean	Median	Mode
LD36061260.las	448	7,328	4,592	4,576	4,544
LD36061263.las	416	7,632	4,583	4,560	4,544
LD36061266.las	480	9,088	4,593	4,560	4,480
LD36061269.las	528	8,096	4,436	4,400	4,336
LD36061272.las	560	7,968	4,352	4,320	4,320
LD36061275.las	800	7,664	4,454	4,432	4,320
LD36061278.las	464	8,048	4,438	4,416	4,432
LD36061281.las	688	7,616	4,349	4,336	4,288
LD36061284.las	400	31,680	4,288	4,272	4,240
LD36061287.las	752	8,112	4,403	4,400	4,336
LD36061290.las	416	7,024	4,441	4,448	4,464
LD36061293.las	400	8,112	4,469	4,480	4,480
LD36061296.las	432	6,816	4,531	4,544	4,624
LD36061299.las	16	7,712	4,727	4,720	4,736
LD36061302.las	16	8,160	4,758	4,736	4,720
LD36061305.las	16	7,568	4,772	4,784	4,848
LD36061308.las	16	7,312	4,870	4,896	4,976
LD36061311.las	16	7,264	4,782	4,784	4,736
LD36061314.las	16	7,312	4,696	4,720	4,752
LD36061317.las	16	7,200	4,743	4,720	4,592
LD36061320.las	16	7,088	4,709	4,720	4,752
LD36061323.las	576	7,280	4,748	4,768	4,848
LD36061326.las	400	21,632	4,762	4,768	4,736
LD36061329.las	368	17,040	4,912	4,944	4,992
LD36061332.las	464	7,024	4,849	4,848	4,880
LD36061335.las	464	11,968	4,819	4,816	4,768
LD36061338.las	416	8,112	4,721	4,704	4,640
LD36061341.las	480	7,248	4,671	4,640	4,576
LD36061344.las	416	7,808	4,597	4,592	4,480
LD36061347.las	16	38,048	4,899	4,896	5,280
LD36061350.las	496	7,696	4,560	4,576	5,008
LD36061353.las	320	65,520	4,693	4,784	4,944
LD36061356.las	448	10,352	4,637	4,688	4,672

*C-3 Report on Intensity Values (Tiled Data) - continued*

File	Minimum	Maximum	Mean	Median	Mode
LD36061359.las	16	7,088	4,804	4,800	4,720
LD36061362.las	448	7,440	4,809	4,800	4,720
LD36061365.las	432	12,048	5,025	5,024	4,976
LD36061368.las	384	21,472	4,985	5,008	4,960
LD36061371.las	368	8,720	4,816	4,816	4,800
LD36061374.las	608	38,352	4,765	4,768	4,768
LD36061377.las	400	29,072	4,627	4,672	4,656
LD36061380.las	432	7,120	4,747	4,752	4,784
LD36061383.las	384	65,520	4,849	4,848	4,864
LD36061386.las	384	65,520	4,868	4,896	4,864
LD36061389.las	352	12,192	4,896	4,896	4,912
LD36061392.las	368	6,896	4,926	4,912	4,880
LD36061395.las	464	6,960	4,675	4,672	4,640
LD36061398.las	400	6,816	4,781	4,784	4,784
LD36061401.las	368	7,664	4,657	4,656	4,624
LD36061404.las	448	7,680	4,791	4,784	4,768
LD36061407.las	400	6,848	4,480	4,496	4,496
LD36061410.las	416	7,568	4,510	4,512	4,464
LD36061413.las	416	7,936	4,556	4,544	4,528
LD36061416.las	16	8,464	4,700	4,672	4,672
LD36061419.las	16	7,984	4,682	4,672	4,640
LD36061422.las	16	8,192	4,594	4,576	4,576
LD36061425.las	16	7,200	4,555	4,544	4,576
LD36061428.las	16	6,704	4,605	4,608	4,608
LD36061431.las	16	9,904	4,529	4,512	4,432
LD36061434.las	448	7,488	4,402	4,384	4,336
LD36061437.las	560	6,864	4,371	4,352	4,336
LD36061440.las	16	7,360	4,385	4,368	4,368
LD36061443.las	16	7,024	4,182	4,192	4,160
LD36091257.las	2,384	7,536	4,760	4,752	4,720
LD36091260.las	2,096	7,264	4,772	4,768	4,704
LD36091263.las	448	7,744	4,766	4,752	4,688
LD36091266.las	464	10,304	4,738	4,720	4,656

*C-3 Report on Intensity Values (Tiled Data) - continued*

File	Minimum	Maximum	Mean	Median	Mode
LD36091269.las	496	8,944	4,717	4,704	4,672
LD36091272.las	2,432	7,152	4,784	4,784	4,752
LD36091275.las	560	7,856	4,964	4,960	4,880
LD36091278.las	400	7,824	4,878	4,880	4,896
LD36091281.las	464	7,296	4,762	4,768	4,800
LD36091284.las	496	7,536	4,784	4,768	4,720
LD36091287.las	496	7,904	4,592	4,576	4,576
LD36091290.las	416	7,136	4,436	4,448	4,448
LD36091293.las	592	6,928	4,515	4,528	4,528
LD36091296.las	448	9,088	4,607	4,608	4,592
LD36091299.las	448	34,832	4,766	4,736	4,720
LD36091302.las	16	7,808	4,932	4,944	5,104
LD36091305.las	16	7,696	4,985	4,992	4,976
LD36091308.las	16	7,648	5,023	5,040	4,992
LD36091311.las	16	8,080	4,860	4,848	4,816
LD36091314.las	16	7,344	4,646	4,656	4,656
LD36091317.las	16	7,504	4,974	4,960	4,848
LD36091320.las	16	6,896	4,861	4,864	4,832
LD36091323.las	16	7,520	4,832	4,832	4,816
LD36091326.las	528	7,040	4,801	4,800	4,784
LD36091329.las	512	7,600	5,006	5,008	5,024
LD36091332.las	448	7,312	4,976	4,976	5,008
LD36091335.las	432	7,488	4,802	4,784	4,768
LD36091338.las	384	8,464	4,763	4,752	4,736
LD36091341.las	368	7,536	4,749	4,752	4,800
LD36091344.las	368	20,672	4,758	4,736	4,608
LD36091347.las	448	8,000	4,940	4,832	4,528
LD36091350.las	560	11,472	4,738	4,688	4,656
LD36091353.las	320	65,520	4,725	4,800	4,672
LD36091356.las	48	7,584	4,445	4,480	4,496
LD36091359.las	384	9,456	4,717	4,752	4,800
LD36091362.las	464	7,664	4,697	4,704	4,656
LD36091365.las	560	7,296	4,799	4,816	4,912



### *C-3 Report on Intensity Values (Tiled Data) - continued*

File	Minimum	Maximum	Mean	Median	Mode
LD36091368.las	480	7,696	4,506	4,528	4,656
LD36091371.las	512	6,960	4,496	4,528	4,576
LD36091374.las	384	6,816	4,613	4,640	4,672
LD36091377.las	16	12,032	4,565	4,576	4,640
LD36091380.las	16	6,960	4,607	4,608	4,624
LD36091383.las	16	7,648	4,718	4,720	4,704
LD36091386.las	16	18,064	4,809	4,816	4,800
LD36091389.las	16	8,112	4,826	4,816	4,752
LD36091392.las	448	6,976	4,758	4,752	4,704
LD36091395.las	16	6,880	4,536	4,528	4,496
LD36091398.las	16	6,704	4,414	4,416	4,464
LD36091401.las	352	7,024	4,357	4,368	4,400
LD36091404.las	16	7,408	4,565	4,576	4,608
LD36091407.las	16	7,952	4,366	4,384	4,368
LD36091410.las	16	6,576	4,285	4,272	4,224
LD36091413.las	16	6,960	4,492	4,480	4,448
LD36091416.las	16	30,848	4,643	4,640	4,624
LD36091419.las	16	7,216	4,599	4,592	4,592
LD36091422.las	640	8,064	4,526	4,512	4,496
LD36091425.las	448	7,904	4,587	4,576	4,512
LD36091428.las	16	31,008	4,322	4,496	4,480
LD36091431.las	16	7,872	4,166	4,368	4,480
LD36091434.las	16	7,568	4,145	4,224	4,224
LD36091437.las	320	7,616	4,120	4,256	4,224
LD36091440.las	16	63,248	3,854	4,160	4,240
LD36091443.las	16	35,536	3,946	4,112	4,080
LD36121257.las	608	7,360	4,641	4,640	4,624
LD36121260.las	1,616	7,232	4,653	4,656	4,656
LD36121263.las	464	7,840	4,589	4,592	4,608
LD36121266.las	816	7,664	4,455	4,432	4,400
LD36121269.las	624	7,024	4,527	4,496	4,464
LD36121272.las	496	6,800	4,564	4,560	4,560
LD36121275.las	1,184	7,312	4,514	4,512	4,528

*C-3 Report on Intensity Values (Tiled Data) - continued*

File	Minimum	Maximum	Mean	Median	Mode
LD36121278.las	400	7,808	4,358	4,336	4,272
LD36121281.las	2,144	7,616	4,379	4,368	4,368
LD36121284.las	400	8,336	4,534	4,544	4,528
LD36121287.las	1,856	6,880	4,456	4,464	4,464
LD36121290.las	624	7,264	4,256	4,256	4,240
LD36121293.las	416	8,288	4,362	4,368	4,384
LD36121296.las	336	43,280	4,632	4,624	4,624
LD36121299.las	400	16,928	4,869	4,848	4,848
LD36121302.las	496	49,472	4,731	4,720	4,752
LD36121305.las	496	7,072	4,532	4,528	4,464
LD36121308.las	16	7,424	4,537	4,528	4,496
LD36121311.las	496	6,768	4,355	4,352	4,448
LD36121314.las	16	7,600	4,833	4,848	4,816
LD36121317.las	16	7,136	4,512	4,496	4,432
LD36121320.las	16	7,520	4,727	4,720	4,752
LD36121323.las	16	6,512	4,578	4,576	4,624
LD36121326.las	464	7,664	4,549	4,544	4,512
LD36121329.las	384	7,472	4,705	4,704	4,688
LD36121332.las	400	8,528	4,650	4,624	4,576
LD36121335.las	448	7,344	4,612	4,608	4,560
LD36121338.las	464	7,136	4,574	4,576	4,624
LD36121341.las	352	8,128	4,685	4,672	4,704
LD36121344.las	448	8,160	4,522	4,512	4,480
LD36121347.las	560	10,016	4,528	4,496	4,480
LD36121350.las	400	12,560	4,479	4,448	4,400
LD36121353.las	336	55,440	4,707	4,752	4,720
LD36121356.las	352	18,720	4,471	4,576	4,672
LD36121359.las	384	9,744	4,498	4,640	4,656
LD36121362.las	464	10,272	4,731	4,720	4,608
LD36121365.las	416	7,904	4,615	4,624	4,624
LD36121368.las	528	7,168	4,516	4,544	4,656
LD36121371.las	400	7,040	4,704	4,704	4,656
LD36121374.las	384	7,856	4,786	4,768	4,768

*C-3 Report on Intensity Values (Tiled Data) - continued*

File	Minimum	Maximum	Mean	Median	Mode
LD36121377.las	384	44,368	4,772	4,784	4,768
LD36121380.las	432	7,632	4,944	4,944	4,976
LD36121383.las	352	7,936	4,944	4,944	4,992
LD36121386.las	368	10,016	4,956	4,944	4,896
LD36121389.las	464	7,328	4,826	4,816	4,752
LD36121392.las	464	7,120	4,784	4,784	4,752
LD36121395.las	352	7,184	4,666	4,688	4,736
LD36121398.las	16	6,864	4,573	4,592	4,624
LD36121401.las	16	7,536	4,430	4,480	4,576
LD36121404.las	16	6,704	4,166	4,192	4,224
LD36121407.las	16	6,784	4,210	4,240	4,304
LD36121410.las	16	6,912	4,313	4,336	4,384
LD36121413.las	16	7,328	4,472	4,464	4,432
LD36121416.las	16	7,424	4,360	4,352	4,320
LD36121419.las	16	6,976	4,349	4,352	4,320
LD36121422.las	16	7,888	4,304	4,288	4,256
LD36121425.las	320	10,336	4,395	4,544	4,544
LD36121428.las	16	19,440	4,505	4,608	4,560
LD36121431.las	16	6,768	4,253	4,288	4,256
LD36121434.las	16	7,088	4,335	4,352	4,352
LD36121437.las	480	9,648	4,220	4,240	4,240
LD36121440.las	16	10,880	4,317	4,288	4,240
LD36121443.las	16	29,584	4,342	4,304	4,176
LD36151257.las	2,704	6,944	4,656	4,640	4,656
LD36151260.las	912	7,568	4,666	4,672	4,640
LD36151263.las	448	7,312	4,636	4,624	4,592
LD36151266.las	2,112	6,240	4,443	4,432	4,480
LD36151269.las	560	7,744	4,454	4,448	4,432
LD36151272.las	528	6,688	4,711	4,720	4,720
LD36151275.las	592	7,168	4,726	4,736	4,752
LD36151278.las	528	6,736	4,486	4,480	4,448
LD36151281.las	1,712	7,392	4,510	4,464	4,368
LD36151284.las	496	7,200	4,696	4,704	4,624

*C-3 Report on Intensity Values (Tiled Data) - continued*

File	Minimum	Maximum	Mean	Median	Mode
LD36151287.las	432	7,184	4,571	4,576	4,592
LD36151290.las	464	7,536	4,547	4,560	4,544
LD36151293.las	400	9,536	4,581	4,592	4,608
LD36151296.las	480	7,504	4,740	4,720	4,752
LD36151299.las	16	7,248	4,825	4,832	4,848
LD36151302.las	528	7,024	4,814	4,816	4,832
LD36151305.las	448	6,992	4,687	4,688	4,672
LD36151308.las	576	6,624	4,765	4,768	4,768
LD36151311.las	16	7,712	4,456	4,432	4,000
LD36151314.las	16	7,920	4,664	4,704	4,768
LD36151317.las	464	6,400	4,409	4,416	4,400
LD36151320.las	16	6,928	4,697	4,688	4,656
LD36151323.las	416	6,864	4,746	4,736	4,752
LD36151326.las	688	6,864	4,852	4,848	4,832
LD36151329.las	480	8,016	4,851	4,832	4,784
LD36151332.las	416	7,968	4,962	4,944	4,672
LD36151335.las	496	7,584	4,609	4,608	4,592
LD36151338.las	560	6,992	4,665	4,656	4,656
LD36151341.las	480	6,992	4,694	4,672	4,624
LD36151344.las	416	7,184	4,552	4,560	4,560
LD36151347.las	416	14,176	4,686	4,736	4,800
LD36151350.las	368	10,896	4,587	4,608	4,624
LD36151353.las	352	7,168	4,686	4,704	4,672
LD36151356.las	496	6,928	4,625	4,656	4,624
LD36151359.las	352	7,072	4,696	4,688	4,656
LD36151362.las	416	8,864	4,788	4,784	4,800
LD36151365.las	400	15,904	4,813	4,848	4,816
LD36151368.las	352	7,184	4,798	4,816	4,816
LD36151371.las	416	11,600	4,721	4,704	4,672
LD36151374.las	448	55,904	4,683	4,672	4,656
LD36151377.las	16	65,520	4,840	4,848	4,816
LD36151380.las	16	7,744	4,915	4,912	4,864
LD36151383.las	16	7,744	4,812	4,816	4,848

*C-3 Report on Intensity Values (Tiled Data) - continued*

File	Minimum	Maximum	Mean	Median	Mode
LD36151386.las	16	7,856	4,737	4,736	4,752
LD36151389.las	16	12,496	4,708	4,736	4,720
LD36151392.las	544	6,592	4,678	4,672	4,656
LD36151395.las	448	6,720	4,603	4,608	4,608
LD36151398.las	400	6,512	4,515	4,528	4,592
LD36151401.las	16	6,976	4,476	4,496	4,496
LD36151404.las	16	6,480	4,190	4,208	4,208
LD36151407.las	16	7,056	4,198	4,224	4,224
LD36151410.las	16	7,600	4,342	4,352	4,400
LD36151413.las	16	7,264	4,387	4,368	4,320
LD36151416.las	560	7,472	4,274	4,272	4,240
LD36151419.las	16	14,192	4,414	4,416	4,384
LD36151422.las	16	7,392	4,165	4,304	4,352
LD36151425.las	16	8,480	4,218	4,480	4,512
LD36151428.las	416	20,704	4,370	4,400	4,416
LD36151431.las	480	6,464	4,334	4,336	4,320
LD36151434.las	16	6,912	4,403	4,384	4,320
LD36151437.las	512	7,632	4,465	4,432	4,352
LD36151440.las	16	6,784	4,362	4,352	4,288
LD36151443.las	16	65,520	4,219	4,224	4,208
LD36181257.las	480	7,360	4,685	4,688	4,608
LD36181260.las	1,888	7,824	4,659	4,672	4,656
LD36181263.las	1,968	7,200	4,594	4,608	4,640
LD36181266.las	432	6,704	4,424	4,432	4,448
LD36181269.las	1,696	6,432	4,373	4,368	4,400
LD36181272.las	1,632	8,432	4,412	4,448	4,400
LD36181275.las	416	8,624	4,391	4,400	4,416
LD36181278.las	576	6,848	4,546	4,560	4,544
LD36181281.las	432	7,104	4,661	4,656	4,640
LD36181284.las	448	7,280	4,623	4,608	4,592
LD36181287.las	448	7,776	4,638	4,640	4,704
LD36181290.las	432	7,680	4,617	4,656	4,688
LD36181293.las	480	7,904	4,649	4,672	4,656

### C-3 Report on Intensity Values (Tiled Data) - continued

File	Minimum	Maximum	Mean	Median	Mode
LD36181296.las	16	7,504	4,361	4,352	4,288
LD36181299.las	16	6,880	4,474	4,400	4,256
LD36181302.las	16	7,264	4,733	4,752	4,752
LD36181305.las	16	6,704	4,425	4,416	4,320
LD36181308.las	16	7,152	4,593	4,576	4,624
LD36181311.las	16	8,000	4,784	4,784	4,752
LD36181314.las	16	8,624	4,820	4,864	4,880
LD36181317.las	16	7,584	4,441	4,496	4,576
LD36181320.las	16	6,928	4,730	4,720	4,736
LD36181323.las	464	6,816	4,654	4,656	4,624
LD36181326.las	432	7,328	4,753	4,736	4,688
LD36181329.las	416	63,424	4,670	4,672	4,672
LD36181332.las	560	8,112	4,570	4,528	4,480
LD36181335.las	400	7,744	4,620	4,608	4,592
LD36181338.las	496	7,984	4,585	4,608	4,624
LD36181341.las	448	8,080	4,613	4,624	4,656
LD36181344.las	416	8,208	4,326	4,304	4,192
LD36181347.las	416	7,696	4,476	4,496	4,464
LD36181350.las	416	15,664	4,619	4,608	4,576
LD36181353.las	400	8,016	4,519	4,496	4,448
LD36181356.las	848	7,232	4,534	4,512	4,496
LD36181359.las	416	7,424	4,547	4,528	4,512
LD36181362.las	480	6,864	4,534	4,512	4,464
LD36181365.las	624	7,024	4,521	4,496	4,464
LD36181368.las	2,656	6,800	4,625	4,608	4,608
LD36181371.las	416	6,672	4,586	4,592	4,560
LD36181374.las	400	7,408	4,576	4,576	4,576
LD36181377.las	400	8,640	4,660	4,688	4,672
LD36181380.las	448	6,624	4,700	4,704	4,736
LD36181383.las	448	9,168	4,699	4,704	4,736
LD36181386.las	512	9,488	4,695	4,704	4,656
LD36181389.las	464	6,912	4,630	4,608	4,544
LD36181392.las	448	6,800	4,600	4,592	4,624

*C-3 Report on Intensity Values (Tiled Data) - continued*

File	Minimum	Maximum	Mean	Median	Mode
LD36181395.las	592	6,416	4,392	4,400	4,432
LD36181398.las	464	6,320	4,336	4,352	4,336
LD36181401.las	464	6,272	4,295	4,304	4,304
LD36181404.las	16	10,256	4,205	4,208	4,192
LD36181407.las	464	6,384	4,126	4,144	4,128
LD36181410.las	512	6,528	4,101	4,096	4,096
LD36181413.las	16	18,032	4,200	4,240	4,240
LD36181416.las	512	7,136	4,255	4,256	4,272
LD36181419.las	352	20,608	4,286	4,288	4,224
LD36181422.las	336	27,088	3,982	4,224	4,240
LD36181425.las	400	14,336	4,288	4,336	4,368
LD36181428.las	16	6,480	4,489	4,480	4,432
LD36181431.las	16	6,656	4,438	4,432	4,416
LD36181434.las	464	6,784	4,516	4,512	4,528
LD36181437.las	16	6,576	4,331	4,320	4,272
LD36181440.las	16	65,520	4,241	4,240	4,224
LD36181443.las	16	7,216	4,278	4,272	4,240
LD36211257.las	1,760	7,632	4,639	4,656	4,672
LD36211260.las	1,984	7,472	4,472	4,480	4,496
LD36211263.las	496	7,008	4,417	4,416	4,352
LD36211266.las	1,792	6,432	4,258	4,272	4,256
LD36211269.las	432	6,800	4,225	4,224	4,240
LD36211272.las	496	7,088	4,296	4,288	4,256
LD36211275.las	1,424	6,752	4,319	4,320	4,304
LD36211278.las	480	6,400	4,123	4,128	4,112
LD36211281.las	320	6,816	4,548	4,560	4,592
LD36211284.las	1,488	8,240	4,626	4,608	4,576
LD36211287.las	464	7,216	4,622	4,624	4,688
LD36211290.las	528	7,536	4,574	4,576	4,592
LD36211293.las	448	7,728	4,645	4,624	4,496
LD36211296.las	464	39,232	4,331	4,304	4,144
LD36211299.las	560	7,280	4,365	4,336	4,144
LD36211302.las	592	7,728	4,640	4,624	4,608

*C-3 Report on Intensity Values (Tiled Data) - continued*

File	Minimum	Maximum	Mean	Median	Mode
LD36211305.las	624	8,112	4,365	4,352	4,400
LD36211308.las	512	7,584	4,710	4,688	4,608
LD36211311.las	16	7,552	4,873	4,880	4,864
LD36211314.las	560	7,392	4,929	4,928	4,912
LD36211317.las	400	6,992	4,709	4,752	4,848
LD36211320.las	432	8,288	4,804	4,800	4,832
LD36211323.las	1,488	7,520	4,793	4,784	4,800
LD36211326.las	416	8,368	4,777	4,784	4,768
LD36211329.las	528	7,472	4,788	4,800	4,768
LD36211332.las	368	7,712	4,784	4,768	4,784
LD36211335.las	16	7,056	4,740	4,752	4,784
LD36211338.las	432	19,600	4,589	4,624	4,704
LD36211341.las	352	10,176	4,609	4,720	4,832
LD36211344.las	336	7,696	4,343	4,368	4,352
LD36211347.las	464	7,312	4,732	4,720	4,704
LD36211350.las	544	6,656	4,711	4,704	4,672
LD36211353.las	480	6,624	4,683	4,672	4,656
LD36211356.las	496	7,376	4,701	4,688	4,656
LD36211359.las	528	8,096	4,626	4,608	4,576
LD36211362.las	464	7,456	4,700	4,672	4,640
LD36211365.las	480	6,624	4,704	4,688	4,640
LD36211368.las	432	6,832	4,810	4,816	4,816
LD36211371.las	400	7,696	4,814	4,816	4,768
LD36211374.las	448	45,344	4,760	4,752	4,768
LD36211377.las	832	17,824	4,872	4,896	4,928
LD36211380.las	448	9,600	5,003	4,992	5,008
LD36211383.las	480	10,976	4,714	4,720	4,768
LD36211386.las	368	65,520	4,663	4,720	4,736
LD36211389.las	432	7,200	4,613	4,640	4,672
LD36211392.las	544	6,736	4,553	4,576	4,656
LD36211395.las	544	6,656	4,513	4,528	4,624
LD36211398.las	416	6,912	4,502	4,528	4,544
LD36211401.las	416	9,824	4,529	4,560	4,592



*C-3 Report on Intensity Values (Tiled Data) - continued*

File	Minimum	Maximum	Mean	Median	Mode
LD36211404.las	464	6,800	4,499	4,512	4,512
LD36211407.las	448	6,944	4,496	4,512	4,544
LD36211410.las	304	6,784	4,510	4,528	4,528
LD36211413.las	416	6,896	4,339	4,384	4,480
LD36211416.las	16	7,168	4,213	4,240	4,272
LD36211419.las	368	8,192	4,204	4,464	4,480
LD36211422.las	384	7,200	4,378	4,416	4,480
LD36211425.las	16	6,432	4,507	4,512	4,512
LD36211428.las	448	6,848	4,685	4,688	4,704
LD36211431.las	352	12,320	4,520	4,560	4,592
LD36211434.las	16	7,280	4,632	4,624	4,608
LD36211437.las	432	65,520	4,440	4,448	4,464
LD36211440.las	16	16,272	4,150	4,128	4,160
LD36211443.las	448	6,544	4,372	4,368	4,352
LD36241257.las	2,432	9,040	4,819	4,816	4,752
LD36241260.las	2,224	7,360	4,684	4,672	4,624
LD36241263.las	624	7,312	4,524	4,512	4,560
LD36241266.las	2,256	6,576	4,437	4,432	4,400
LD36241269.las	1,600	6,272	4,069	4,080	4,080
LD36241272.las	544	6,896	4,167	4,176	4,176
LD36241275.las	512	6,864	4,399	4,416	4,496
LD36241278.las	432	7,168	4,314	4,320	4,288
LD36241281.las	432	8,064	4,469	4,464	4,400
LD36241284.las	528	7,024	4,488	4,496	4,496
LD36241287.las	416	7,168	4,411	4,400	4,320
LD36241290.las	464	7,552	4,572	4,528	4,352
LD36241293.las	624	7,200	4,675	4,640	4,480
LD36241296.las	640	7,968	4,809	4,768	4,624
LD36241299.las	480	7,184	4,679	4,640	4,448
LD36241302.las	544	7,408	4,693	4,672	4,592
LD36241305.las	352	65,520	4,706	4,688	4,656
LD36241308.las	2,720	7,056	4,855	4,880	4,928
LD36241311.las	704	7,120	4,871	4,864	4,864

*C-3 Report on Intensity Values (Tiled Data) - continued*

File	Minimum	Maximum	Mean	Median	Mode
LD36241314.las	400	6,816	4,617	4,640	4,672
LD36241317.las	416	7,376	4,862	4,880	4,896
LD36241320.las	400	7,520	4,891	4,896	4,896
LD36241323.las	400	9,408	4,806	4,816	4,816
LD36241326.las	416	32,208	4,721	4,752	4,816
LD36241329.las	480	6,832	4,879	4,896	4,944
LD36241332.las	1,344	7,104	4,929	4,928	4,944
LD36241335.las	480	9,568	4,693	4,720	4,720
LD36241338.las	448	7,712	4,707	4,720	4,736
LD36241341.las	416	27,072	4,705	4,848	4,896
LD36241344.las	480	7,296	4,985	4,992	4,960
LD36241347.las	400	7,216	4,786	4,784	4,816
LD36241350.las	656	6,624	4,706	4,688	4,688
LD36241353.las	3,088	6,528	4,599	4,592	4,560
LD36241356.las	2,624	6,544	4,727	4,720	4,688
LD36241359.las	2,688	6,864	4,690	4,688	4,688
LD36241362.las	384	24,448	4,610	4,624	4,592
LD36241365.las	368	16,064	4,692	4,720	4,656
LD36241368.las	416	7,552	4,894	4,880	4,864
LD36241371.las	432	6,912	4,910	4,912	4,896
LD36241374.las	464	7,472	4,930	4,928	4,864
LD36241377.las	416	35,472	4,843	4,880	4,960
LD36241380.las	480	22,192	4,717	4,752	4,784
LD36241383.las	512	6,272	4,423	4,432	4,464
LD36241386.las	528	6,560	4,480	4,480	4,464
LD36241389.las	432	6,800	4,536	4,544	4,608
LD36241392.las	656	6,640	4,496	4,528	4,624
LD36241395.las	496	9,552	4,448	4,480	4,528
LD36241398.las	432	7,376	4,445	4,464	4,464
LD36241401.las	400	11,024	4,545	4,560	4,624
LD36241404.las	512	6,560	4,435	4,448	4,464
LD36241407.las	464	7,888	4,516	4,528	4,560
LD36241410.las	512	8,432	4,339	4,320	4,256

*C-3 Report on Intensity Values (Tiled Data) - continued*

File	Minimum	Maximum	Mean	Median	Mode
LD36241413.las	416	6,800	4,328	4,368	4,416
LD36241416.las	416	8,016	4,137	4,192	4,272
LD36241419.las	336	8,928	4,158	4,304	4,336
LD36241422.las	432	6,336	4,412	4,416	4,416
LD36241425.las	432	6,496	4,431	4,432	4,448
LD36241428.las	464	6,480	4,582	4,576	4,560
LD36241431.las	480	6,656	4,613	4,608	4,592
LD36241434.las	80	65,520	4,485	4,496	4,480
LD36241437.las	128	65,520	4,256	4,240	4,208
LD36241440.las	560	6,336	4,187	4,160	4,128
LD36241443.las	16	6,800	4,154	4,144	4,112
LD36271257.las	464	7,600	4,645	4,624	4,544
LD36271260.las	560	7,648	4,563	4,560	4,544
LD36271263.las	608	6,848	4,383	4,384	4,352
LD36271266.las	2,080	6,704	4,437	4,432	4,416
LD36271269.las	2,080	6,448	4,368	4,368	4,368
LD36271272.las	1,040	6,336	4,310	4,320	4,336
LD36271275.las	448	7,552	4,037	4,064	4,160
LD36271278.las	416	7,136	4,436	4,464	4,496
LD36271281.las	496	6,976	4,525	4,528	4,512
LD36271284.las	496	7,488	4,368	4,352	4,288
LD36271287.las	448	12,080	4,243	4,224	4,224
LD36271290.las	16	7,888	4,461	4,448	4,464
LD36271293.las	592	7,456	4,651	4,608	4,560
LD36271296.las	512	8,128	4,887	4,832	4,640
LD36271299.las	416	7,536	4,573	4,512	4,448
LD36271302.las	1,024	7,296	4,259	4,240	4,192
LD36271305.las	992	7,680	4,879	4,864	4,848
LD36271308.las	464	7,024	4,655	4,688	4,736
LD36271311.las	704	7,072	4,543	4,544	4,528
LD36271314.las	560	8,176	4,532	4,544	4,576
LD36271317.las	656	6,848	4,720	4,720	4,704
LD36271320.las	400	6,624	4,719	4,736	4,720

*C-3 Report on Intensity Values (Tiled Data) - continued*

File	Minimum	Maximum	Mean	Median	Mode
LD36271323.las	432	7,952	4,645	4,672	4,704
LD36271326.las	528	6,704	4,668	4,672	4,688
LD36271329.las	736	6,624	4,675	4,672	4,688
LD36271332.las	352	21,472	4,715	4,720	4,704
LD36271335.las	368	8,448	4,474	4,512	4,576
LD36271338.las	416	19,744	4,431	4,608	4,736
LD36271341.las	432	8,112	4,831	4,864	4,832
LD36271344.las	3,232	7,136	4,779	4,768	4,704
LD36271347.las	2,768	6,672	4,694	4,688	4,656
LD36271350.las	464	65,520	4,695	4,688	4,704
LD36271353.las	688	6,544	4,475	4,464	4,416
LD36271356.las	480	29,520	4,561	4,544	4,544
LD36271359.las	400	9,136	4,659	4,656	4,688
LD36271362.las	480	7,232	4,608	4,592	4,576
LD36271365.las	736	7,104	4,641	4,624	4,608
LD36271368.las	592	65,520	4,842	4,816	4,800
LD36271371.las	416	7,360	4,868	4,880	4,896
LD36271374.las	496	12,256	4,937	4,944	4,960
LD36271377.las	464	10,432	4,711	4,768	4,896
LD36271380.las	560	10,720	4,738	4,784	4,896
LD36271383.las	736	8,176	4,514	4,528	4,576
LD36271386.las	1,136	7,056	4,629	4,624	4,640
LD36271389.las	368	7,792	4,721	4,736	4,816
LD36271392.las	544	6,912	4,649	4,688	4,768
LD36271395.las	544	8,560	4,639	4,672	4,752
LD36271398.las	432	7,024	4,665	4,688	4,800
LD36271401.las	496	11,136	4,599	4,624	4,672
LD36271404.las	480	6,800	4,519	4,528	4,576
LD36271407.las	416	65,520	4,390	4,400	4,432
LD36271410.las	432	65,520	4,417	4,464	4,528
LD36271413.las	384	6,880	4,373	4,496	4,608
LD36271416.las	480	65,520	4,420	4,464	4,464
LD36271419.las	496	8,352	4,583	4,576	4,576

*C-3 Report on Intensity Values (Tiled Data) - continued*

File	Minimum	Maximum	Mean	Median	Mode
LD36271422.las	576	7,088	4,513	4,496	4,496
LD36271425.las	2,832	6,576	4,599	4,592	4,592
LD36271428.las	400	6,416	4,692	4,688	4,704
LD36271431.las	16	65,520	4,589	4,592	4,624
LD36271434.las	16	19,440	4,530	4,512	4,528
LD36271437.las	464	7,232	4,489	4,480	4,464
LD36271440.las	48	65,520	4,533	4,528	4,480
LD36271443.las	16	6,768	4,425	4,416	4,384
LD36301257.las	896	7,120	4,579	4,560	4,544
LD36301260.las	2,096	7,344	4,583	4,560	4,544
LD36301263.las	2,192	7,200	4,703	4,736	4,880
LD36301266.las	560	7,712	4,717	4,720	4,720
LD36301269.las	496	8,288	4,681	4,656	4,656
LD36301272.las	1,744	7,264	4,600	4,592	4,576
LD36301275.las	1,152	7,152	4,282	4,384	4,544
LD36301278.las	544	7,504	4,480	4,512	4,560
LD36301281.las	464	7,920	4,552	4,544	4,608
LD36301284.las	496	7,744	4,571	4,544	4,480
LD36301287.las	448	8,368	4,474	4,448	4,480
LD36301290.las	464	7,120	4,602	4,608	4,608
LD36301293.las	592	6,544	4,676	4,672	4,672
LD36301296.las	576	8,416	5,001	4,928	4,768
LD36301299.las	416	7,424	4,645	4,640	4,672
LD36301302.las	400	9,248	4,790	4,784	4,784
LD36301305.las	432	8,384	5,063	5,056	5,040
LD36301308.las	512	6,976	4,624	4,656	4,656
LD36301311.las	432	8,320	4,632	4,640	4,656
LD36301314.las	1,984	7,392	4,564	4,560	4,528
LD36301317.las	512	7,088	4,636	4,624	4,496
LD36301320.las	416	6,992	4,813	4,816	4,736
LD36301323.las	400	10,176	4,765	4,784	4,752
LD36301326.las	496	6,672	4,724	4,720	4,688
LD36301329.las	432	7,312	4,612	4,656	4,720

*C-3 Report on Intensity Values (Tiled Data) - continued*

File	Minimum	Maximum	Mean	Median	Mode
LD36301332.las	400	7,792	4,609	4,656	4,640
LD36301335.las	368	12,912	4,501	4,640	4,624
LD36301338.las	432	65,520	4,603	4,608	4,592
LD36301341.las	2,960	6,480	4,532	4,512	4,480
LD36301344.las	2,848	6,720	4,630	4,624	4,544
LD36301347.las	480	7,504	4,687	4,672	4,688
LD36301350.las	384	36,768	4,659	4,672	4,656
LD36301353.las	576	7,472	4,614	4,608	4,592
LD36301356.las	1,488	9,712	4,579	4,560	4,544
LD36301359.las	608	9,248	4,572	4,560	4,496
LD36301362.las	448	7,296	4,714	4,720	4,672
LD36301365.las	416	9,584	4,578	4,608	4,608
LD36301368.las	320	6,560	4,468	4,496	4,512
LD36301371.las	432	15,488	4,488	4,528	4,608
LD36301374.las	432	6,608	4,673	4,688	4,688
LD36301377.las	496	65,520	4,633	4,688	4,768
LD36301380.las	368	19,552	4,769	4,768	4,736
LD36301383.las	496	6,528	4,488	4,496	4,448
LD36301386.las	480	10,624	4,529	4,528	4,496
LD36301389.las	528	10,240	4,559	4,592	4,640
LD36301392.las	1,152	6,896	4,502	4,528	4,608
LD36301395.las	2,384	6,560	4,511	4,528	4,560
LD36301398.las	592	10,592	4,491	4,496	4,544
LD36301401.las	448	6,368	4,446	4,464	4,464
LD36301404.las	384	27,616	4,269	4,432	4,400
LD36301407.las	352	20,512	4,213	4,368	4,384
LD36301410.las	368	10,656	4,278	4,416	4,432
LD36301413.las	384	31,728	4,213	4,368	4,448
LD36301416.las	448	16,384	4,400	4,416	4,400
LD36301419.las	608	6,368	4,441	4,448	4,464
LD36301422.las	528	63,168	4,409	4,400	4,336
LD36301425.las	464	65,136	4,551	4,544	4,512
LD36301428.las	16	65,520	4,485	4,480	4,464

### C-3 Report on Intensity Values (Tiled Data) - continued

File	Minimum	Maximum	Mean	Median	Mode
LD36301431.las	16	65,520	4,379	4,368	4,320
LD36301434.las	16	7,584	4,350	4,336	4,352
LD36301437.las	16	7,216	4,333	4,320	4,256
LD36301440.las	400	35,568	4,241	4,224	4,240
LD36301443.las	16	65,520	4,185	4,176	4,160
LD36331257.las	384	7,936	4,439	4,432	4,432
LD36331260.las	864	7,600	4,653	4,656	4,688
LD36331263.las	2,096	8,240	4,760	4,752	4,688
LD36331266.las	480	7,856	4,592	4,576	4,512
LD36331269.las	672	6,800	4,262	4,256	4,272
LD36331272.las	1,200	7,216	4,424	4,416	4,384
LD36331275.las	512	7,120	4,543	4,528	4,464
LD36331278.las	592	7,280	4,398	4,368	4,144
LD36331281.las	480	6,864	4,160	4,144	4,112
LD36331284.las	448	8,352	4,318	4,272	4,192
LD36331287.las	464	8,016	4,403	4,384	4,256
LD36331290.las	608	6,640	4,488	4,464	4,384
LD36331293.las	1,504	6,800	4,185	4,064	3,824
LD36331296.las	416	7,680	4,852	4,880	4,976
LD36331299.las	16	7,120	4,104	4,048	3,968
LD36331302.las	16	7,024	4,568	4,576	4,608
LD36331305.las	416	7,280	4,785	4,768	4,736
LD36331308.las	976	7,136	4,647	4,656	4,736
LD36331311.las	560	7,632	4,610	4,608	4,640
LD36331314.las	528	8,928	4,677	4,672	4,640
LD36331317.las	432	7,136	4,606	4,608	4,672
LD36331320.las	416	7,072	4,538	4,560	4,592
LD36331323.las	400	6,688	4,467	4,512	4,624
LD36331326.las	384	7,376	4,283	4,304	4,336
LD36331329.las	400	7,392	4,347	4,560	4,560
LD36331332.las	352	7,760	4,524	4,640	4,640
LD36331335.las	448	62,320	4,561	4,560	4,512
LD36331338.las	608	7,888	4,423	4,416	4,416

*C-3 Report on Intensity Values (Tiled Data) - continued*

File	Minimum	Maximum	Mean	Median	Mode
LD36331341.las	432	7,152	4,345	4,336	4,352
LD36331344.las	448	6,704	4,458	4,448	4,496
LD36331347.las	448	6,880	4,672	4,672	4,672
LD36331350.las	400	7,040	4,532	4,576	4,560
LD36331353.las	2,032	6,512	4,602	4,608	4,560
LD36331356.las	528	7,232	4,532	4,544	4,544
LD36331359.las	496	6,512	4,368	4,400	4,480
LD36331362.las	352	7,024	4,277	4,320	4,416
LD36331365.las	464	41,616	4,285	4,320	4,320
LD36331368.las	400	6,720	4,265	4,288	4,336
LD36331371.las	448	6,624	4,332	4,352	4,464
LD36331374.las	464	6,576	4,391	4,400	4,464
LD36331377.las	448	51,600	4,388	4,416	4,464
LD36331380.las	368	11,504	4,484	4,496	4,544
LD36331383.las	448	7,968	4,464	4,480	4,480
LD36331386.las	2,176	6,720	4,351	4,368	4,368
LD36331389.las	400	6,576	4,312	4,336	4,336
LD36331392.las	672	8,976	4,392	4,384	4,304
LD36331395.las	448	7,360	4,294	4,288	4,272
LD36331398.las	528	16,640	4,409	4,400	4,368
LD36331401.las	384	65,520	4,359	4,368	4,304
LD36331404.las	304	9,904	4,524	4,640	4,640
LD36331407.las	368	65,520	4,304	4,336	4,304
LD36331410.las	336	65,520	4,121	4,192	4,208
LD36331413.las	528	7,120	4,261	4,224	4,144
LD36331416.las	16	7,680	4,426	4,416	4,352
LD36331419.las	16	6,672	4,400	4,400	4,384
LD36331422.las	480	8,064	4,604	4,576	4,464
LD36331425.las	128	65,520	4,620	4,592	4,608
LD36331428.las	16	37,424	4,670	4,640	4,496
LD36331431.las	16	6,880	4,442	4,416	4,336
LD36331434.las	16	6,592	4,345	4,336	4,352
LD36331437.las	16	7,104	4,317	4,288	4,240



### *C-3 Report on Intensity Values (Tiled Data) - continued*

File	Minimum	Maximum	Mean	Median	Mode
LD36331440.las	16	7,168	4,243	4,176	3,952
LD36331443.las	16	9,216	4,342	4,240	4,000
LD36361257.las	2,784	7,744	4,724	4,720	4,704
LD36361260.las	544	8,080	4,758	4,720	4,704
LD36361263.las	2,800	7,952	4,641	4,608	4,544
LD36361266.las	2,416	8,640	4,662	4,640	4,608
LD36361269.las	2,256	7,488	4,646	4,640	4,672
LD36361272.las	864	7,376	4,521	4,480	4,416
LD36361275.las	848	8,464	4,408	4,368	4,288
LD36361278.las	448	8,064	4,371	4,336	4,272
LD36361281.las	448	7,888	4,220	4,144	4,016
LD36361284.las	512	35,824	4,151	4,144	4,128
LD36361287.las	736	7,920	4,428	4,416	4,368
LD36361290.las	528	9,040	4,754	4,688	4,592
LD36361293.las	560	8,752	4,360	4,160	3,872
LD36361296.las	560	7,840	4,416	4,432	4,448
LD36361299.las	496	7,968	4,314	4,256	4,032
LD36361302.las	496	8,064	4,597	4,544	4,416
LD36361305.las	448	7,840	4,654	4,608	4,496
LD36361308.las	416	8,832	4,777	4,768	4,752
LD36361311.las	464	7,312	4,756	4,752	4,800
LD36361314.las	944	7,552	4,777	4,768	4,704
LD36361317.las	480	65,520	4,788	4,800	4,944
LD36361320.las	416	9,600	4,710	4,720	4,816
LD36361323.las	464	7,744	4,491	4,528	4,496
LD36361326.las	400	8,784	4,432	4,512	4,512
LD36361329.las	432	7,376	4,678	4,720	4,672
LD36361332.las	496	8,544	4,808	4,800	4,768
LD36361335.las	512	7,984	4,709	4,704	4,672
LD36361338.las	320	7,440	4,655	4,656	4,640
LD36361341.las	2,480	6,832	4,623	4,624	4,592
LD36361344.las	384	6,960	4,716	4,704	4,608
LD36361347.las	480	7,152	4,878	4,896	4,944

*C-3 Report on Intensity Values (Tiled Data) - continued*

File	Minimum	Maximum	Mean	Median	Mode
LD36361350.las	448	21,744	4,683	4,688	4,704
LD36361353.las	512	7,008	4,535	4,560	4,576
LD36361356.las	448	7,856	4,568	4,592	4,640
LD36361359.las	1,296	9,056	4,601	4,624	4,624
LD36361362.las	448	6,624	4,486	4,528	4,608
LD36361365.las	464	6,672	4,485	4,512	4,496
LD36361368.las	512	6,432	4,360	4,400	4,448
LD36361371.las	624	6,688	4,415	4,432	4,448
LD36361374.las	448	7,104	4,452	4,464	4,496
LD36361377.las	464	65,520	4,560	4,576	4,608
LD36361380.las	464	9,152	4,463	4,480	4,544
LD36361383.las	560	7,616	4,488	4,496	4,528
LD36361386.las	432	7,264	4,539	4,560	4,640
LD36361389.las	688	7,808	4,707	4,704	4,656
LD36361392.las	448	7,376	4,529	4,528	4,464
LD36361395.las	512	8,080	4,393	4,400	4,432
LD36361398.las	384	9,024	4,294	4,512	4,544
LD36361401.las	368	8,560	4,550	4,688	4,672
LD36361404.las	384	7,904	4,669	4,672	4,672
LD36361407.las	512	14,032	4,583	4,576	4,560
LD36361410.las	384	41,968	4,502	4,480	4,432
LD36361413.las	352	7,408	4,696	4,720	4,704
LD36361416.las	464	8,000	4,782	4,768	4,752
LD36361419.las	656	7,280	4,742	4,752	4,768
LD36361422.las	448	65,520	4,775	4,784	4,736
LD36361425.las	400	65,520	4,774	4,784	4,752
LD36361428.las	352	8,368	4,764	4,752	4,736
LD36361431.las	16	8,032	4,723	4,704	4,672
LD36361434.las	16	7,088	4,655	4,640	4,624
LD36361437.las	16	7,072	4,676	4,672	4,592
LD36361440.las	16	8,800	4,732	4,720	4,672
LD36361443.las	16	10,368	4,969	4,928	4,864
LD36391257.las	3,024	7,744	5,035	5,024	5,024

*C-3 Report on Intensity Values (Tiled Data) - continued*

File	Minimum	Maximum	Mean	Median	Mode
LD36391260.las	496	8,656	5,089	5,040	4,960
LD36391263.las	3,008	8,304	5,012	5,008	4,944
LD36391266.las	2,880	7,968	4,864	4,864	5,056
LD36391269.las	576	8,192	4,797	4,704	4,480
LD36391272.las	864	7,712	4,880	4,832	4,736
LD36391275.las	576	7,872	4,678	4,640	4,592
LD36391278.las	432	9,024	4,769	4,672	4,352
LD36391281.las	496	9,088	5,140	5,104	5,056
LD36391284.las	528	8,784	4,337	4,288	4,176
LD36391287.las	480	8,352	4,506	4,448	4,320
LD36391290.las	496	9,504	5,354	5,328	5,200
LD36391293.las	608	8,576	5,510	5,472	5,440
LD36391296.las	560	8,416	4,605	4,464	4,288
LD36391299.las	416	7,760	4,773	4,768	4,768
LD36391302.las	352	65,520	4,776	4,784	4,752
LD36391305.las	512	7,616	4,933	4,928	4,896
LD36391308.las	560	7,904	4,914	4,928	4,896
LD36391311.las	960	7,824	4,774	4,784	4,816
LD36391314.las	2,656	8,448	4,960	4,944	4,864
LD36391317.las	640	7,312	4,877	4,864	4,800
LD36391320.las	400	25,376	4,969	4,976	4,976
LD36391323.las	416	55,632	4,710	4,752	4,816
LD36391326.las	368	45,696	4,579	4,640	4,672
LD36391329.las	432	7,056	4,862	4,848	4,800
LD36391332.las	496	6,768	4,733	4,720	4,640
LD36391335.las	1,840	7,232	4,684	4,656	4,608
LD36391338.las	2,128	6,960	4,627	4,608	4,576
LD36391341.las	2,672	6,864	4,657	4,656	4,672
LD36391344.las	640	6,544	4,475	4,480	4,528
LD36391347.las	400	6,608	4,602	4,624	4,656
LD36391350.las	736	7,664	4,477	4,496	4,496
LD36391353.las	560	7,120	4,558	4,576	4,592
LD36391356.las	704	7,008	4,391	4,400	4,464

*C-3 Report on Intensity Values (Tiled Data) - continued*

File	Minimum	Maximum	Mean	Median	Mode
LD36391359.las	592	6,800	4,407	4,416	4,384
LD36391362.las	624	6,480	4,276	4,288	4,336
LD36391365.las	512	6,736	4,181	4,192	4,192
LD36391368.las	480	6,352	4,181	4,192	4,208
LD36391371.las	512	6,832	4,289	4,288	4,304
LD36391374.las	480	7,248	4,560	4,592	4,656
LD36391377.las	448	65,520	4,528	4,544	4,624
LD36391380.las	496	6,576	4,473	4,496	4,512
LD36391383.las	464	6,496	4,395	4,432	4,432
LD36391386.las	720	7,664	4,599	4,608	4,672
LD36391389.las	416	7,616	4,589	4,592	4,688
LD36391392.las	368	65,520	4,391	4,512	4,512
LD36391395.las	352	7,728	4,219	4,448	4,528
LD36391398.las	400	15,056	4,470	4,592	4,560
LD36391401.las	512	7,664	4,779	4,768	4,816
LD36391404.las	480	7,904	4,797	4,784	4,800
LD36391407.las	560	7,296	4,603	4,592	4,576
LD36391410.las	512	6,896	4,581	4,576	4,576
LD36391413.las	448	7,328	4,681	4,672	4,656
LD36391416.las	704	7,712	4,595	4,592	4,560
LD36391419.las	336	48,912	4,599	4,624	4,656
LD36391422.las	384	65,520	4,404	4,544	4,608
LD36391425.las	448	7,296	4,697	4,720	4,736
LD36391428.las	16	7,120	4,685	4,672	4,624
LD36391431.las	16	7,664	4,797	4,768	4,768
LD36391434.las	16	7,920	4,660	4,640	4,624
LD36391437.las	16	8,832	4,731	4,688	4,624
LD36391440.las	16	7,760	4,557	4,544	4,496
LD36391443.las	16	7,056	4,679	4,672	4,608
LD36421257.las	2,640	7,120	4,536	4,528	4,560
LD36421260.las	2,800	7,056	4,579	4,560	4,448
LD36421263.las	816	7,776	4,916	4,896	4,944
LD36421266.las	576	7,616	4,641	4,560	4,448

*C-3 Report on Intensity Values (Tiled Data) - continued*

File	Minimum	Maximum	Mean	Median	Mode
LD36421269.las	976	6,592	4,422	4,432	4,432
LD36421272.las	528	7,264	4,560	4,496	4,272
LD36421275.las	496	7,264	4,566	4,560	4,592
LD36421278.las	560	8,176	4,475	4,432	4,480
LD36421281.las	544	9,824	4,846	4,688	4,352
LD36421284.las	464	9,424	4,585	4,496	4,352
LD36421287.las	448	65,520	4,906	4,848	4,816
LD36421290.las	496	9,744	4,926	4,896	4,048
LD36421293.las	528	8,592	4,779	4,720	4,624
LD36421296.las	496	8,272	4,854	4,800	4,656
LD36421299.las	384	7,200	4,832	4,848	4,816
LD36421302.las	512	8,320	4,946	4,992	5,056
LD36421305.las	464	7,632	4,685	4,672	4,672
LD36421308.las	480	7,504	4,639	4,656	4,656
LD36421311.las	368	7,552	4,920	4,928	4,848
LD36421314.las	320	7,312	4,847	4,848	4,816
LD36421317.las	336	7,696	4,884	4,880	4,832
LD36421320.las	432	43,184	4,644	4,672	4,704
LD36421323.las	464	7,936	4,677	4,672	4,704
LD36421326.las	496	8,176	4,722	4,688	4,576
LD36421329.las	576	7,200	4,693	4,688	4,656
LD36421332.las	400	7,744	4,823	4,832	4,784
LD36421335.las	1,696	7,552	4,607	4,592	4,576
LD36421338.las	496	7,328	4,322	4,320	4,288
LD36421341.las	512	6,960	4,414	4,400	4,368
LD36421344.las	400	7,632	4,331	4,320	4,304
LD36421347.las	512	6,608	4,454	4,480	4,496
LD36421350.las	480	7,696	4,455	4,464	4,464
LD36421353.las	448	7,584	4,489	4,512	4,496
LD36421356.las	16	7,536	4,309	4,336	4,320
LD36421359.las	512	7,520	4,395	4,400	4,368
LD36421362.las	688	6,848	4,157	4,160	4,128
LD36421365.las	16	7,120	4,082	4,080	4,112

*C-3 Report on Intensity Values (Tiled Data) - continued*

File	Minimum	Maximum	Mean	Median	Mode
LD36421368.las	528	6,640	4,097	4,080	4,064
LD36421371.las	480	20,208	4,398	4,352	4,288
LD36421374.las	880	7,008	4,492	4,528	4,640
LD36421377.las	464	65,520	4,497	4,512	4,560
LD36421380.las	464	7,856	4,501	4,512	4,544
LD36421383.las	576	9,312	4,446	4,464	4,544
LD36421386.las	544	8,928	4,472	4,480	4,400
LD36421389.las	368	7,504	4,512	4,592	4,688
LD36421392.las	336	17,360	4,359	4,560	4,576
LD36421395.las	416	15,008	4,810	4,864	4,880
LD36421398.las	512	7,904	4,882	4,880	4,800
LD36421401.las	496	7,024	4,842	4,832	4,816
LD36421404.las	512	7,296	4,848	4,848	4,832
LD36421407.las	528	7,504	4,787	4,768	4,752
LD36421410.las	512	8,448	5,077	5,056	5,056
LD36421413.las	512	8,304	4,918	4,896	4,864
LD36421416.las	16	65,520	4,847	4,832	4,800
LD36421419.las	16	46,128	4,765	4,784	4,752
LD36421422.las	16	7,344	4,858	4,848	4,816
LD36421425.las	464	7,280	4,890	4,864	4,848
LD36421428.las	16	7,968	4,860	4,848	4,800
LD36421431.las	16	7,344	4,424	4,416	4,400
LD36421434.las	16	65,520	4,617	4,592	4,544
LD36421437.las	16	7,680	4,709	4,688	4,624
LD36421440.las	16	7,616	4,726	4,688	4,624
LD36421443.las	16	8,592	4,811	4,784	4,768
LD36451257.las	496	7,776	4,628	4,608	4,608
LD36451260.las	448	7,872	4,978	4,976	5,008
LD36451263.las	528	7,824	4,958	4,928	4,752
LD36451266.las	832	7,344	4,332	4,272	4,192
LD36451269.las	720	9,280	4,403	4,368	4,368
LD36451272.las	2,704	6,560	4,324	4,336	4,448
LD36451275.las	2,672	7,200	4,470	4,480	4,544

*C-3 Report on Intensity Values (Tiled Data) - continued*

File	Minimum	Maximum	Mean	Median	Mode
LD36451278.las	2,704	8,272	4,448	4,448	4,464
LD36451281.las	2,720	6,736	4,513	4,512	4,512
LD36451284.las	1,120	8,096	4,549	4,496	4,416
LD36451287.las	384	8,752	4,980	4,944	4,912
LD36451290.las	448	55,312	4,658	4,576	4,192
LD36451293.las	2,656	7,840	4,739	4,704	4,480
LD36451296.las	784	7,696	4,957	4,960	5,040
LD36451299.las	544	8,576	4,993	4,976	5,024
LD36451302.las	656	9,744	5,512	5,488	5,408
LD36451305.las	400	12,000	4,890	4,896	4,912
LD36451308.las	1,328	8,080	4,884	4,880	4,928
LD36451311.las	704	7,232	4,919	4,912	4,912
LD36451314.las	944	7,680	5,144	5,136	5,056
LD36451317.las	480	65,520	4,939	4,976	5,056
LD36451320.las	432	15,088	4,808	4,816	4,768
LD36451323.las	1,744	9,376	4,964	4,928	4,816
LD36451326.las	2,224	8,032	4,707	4,688	4,656
LD36451329.las	1,488	7,440	4,810	4,800	4,736
LD36451332.las	448	7,376	4,767	4,768	4,736
LD36451335.las	448	8,064	4,717	4,704	4,688
LD36451338.las	720	6,640	4,496	4,480	4,528
LD36451341.las	352	6,848	4,472	4,464	4,400
LD36451344.las	576	7,392	4,552	4,544	4,544
LD36451347.las	416	6,768	4,575	4,608	4,672
LD36451350.las	576	7,040	4,559	4,576	4,608
LD36451353.las	464	7,488	4,668	4,688	4,736
LD36451356.las	1,216	6,784	4,414	4,448	4,464
LD36451359.las	16	7,248	4,290	4,288	4,224
LD36451362.las	16	6,912	4,182	4,176	4,208
LD36451365.las	592	8,480	4,180	4,160	4,096
LD36451368.las	1,136	6,832	4,331	4,336	4,368
LD36451371.las	640	7,952	4,527	4,480	4,352
LD36451374.las	2,432	7,104	4,377	4,384	4,336

*C-3 Report on Intensity Values (Tiled Data) - continued*

File	Minimum	Maximum	Mean	Median	Mode
LD36451377.las	512	15,632	4,428	4,464	4,480
LD36451380.las	448	7,408	4,454	4,464	4,448
LD36451383.las	416	8,496	4,665	4,656	4,704
LD36451386.las	16	11,200	4,509	4,576	4,560
LD36451389.las	336	13,680	4,531	4,736	4,736
LD36451392.las	448	7,696	4,775	4,800	4,832
LD36451395.las	448	7,696	4,897	4,880	4,864
LD36451398.las	768	8,320	4,941	4,928	4,864
LD36451401.las	512	8,336	4,926	4,896	4,816
LD36451404.las	448	8,752	4,903	4,864	4,816
LD36451407.las	624	7,088	4,714	4,704	4,640
LD36451410.las	432	8,496	4,942	4,912	4,848
LD36451413.las	464	65,520	4,757	4,736	4,704
LD36451416.las	480	33,584	4,615	4,608	4,528
LD36451419.las	448	8,624	4,713	4,704	4,640
LD36451422.las	336	7,952	5,003	4,992	4,976
LD36451425.las	448	65,520	4,802	4,800	4,736
LD36451428.las	16	9,072	4,613	4,624	4,560
LD36451431.las	16	8,080	4,512	4,496	4,448
LD36451434.las	16	65,520	4,648	4,624	4,576
LD36451437.las	16	7,008	4,740	4,720	4,720
LD36451440.las	16	8,528	4,814	4,784	4,768
LD36451443.las	16	8,304	4,619	4,608	4,560
LD36481257.las	864	7,072	4,574	4,560	4,512
LD36481260.las	2,160	7,584	4,396	4,352	4,240
LD36481263.las	2,672	8,032	4,754	4,672	4,432
LD36481266.las	576	9,952	4,639	4,448	4,192
LD36481269.las	2,592	8,400	4,509	4,448	4,336
LD36481272.las	832	7,424	4,329	4,240	4,144
LD36481275.las	544	7,184	4,522	4,512	4,496
LD36481278.las	432	10,304	4,643	4,656	4,688
LD36481281.las	720	9,616	4,655	4,656	4,640
LD36481284.las	704	7,696	4,504	4,496	4,496



*C-3 Report on Intensity Values (Tiled Data) - continued*

File	Minimum	Maximum	Mean	Median	Mode
LD36481287.las	528	7,920	4,553	4,528	4,528
LD36481290.las	464	8,720	4,751	4,688	4,592
LD36481293.las	512	7,776	4,749	4,800	5,008
LD36481296.las	576	7,136	4,930	4,960	5,040
LD36481299.las	576	7,536	4,831	4,832	4,864
LD36481302.las	304	65,520	5,212	5,168	5,136
LD36481305.las	352	65,520	4,928	4,960	4,912
LD36481308.las	400	8,016	4,920	4,928	4,976
LD36481311.las	608	7,424	4,796	4,832	4,880
LD36481314.las	1,456	7,456	4,795	4,864	5,024
LD36481317.las	432	10,656	4,685	4,720	4,736
LD36481320.las	480	10,144	4,629	4,624	4,592
LD36481323.las	384	8,000	4,744	4,736	4,688
LD36481326.las	2,048	8,016	4,760	4,752	4,688
LD36481329.las	384	7,472	4,566	4,560	4,512
LD36481332.las	448	36,848	4,556	4,560	4,608
LD36481335.las	464	7,520	4,447	4,432	4,416
LD36481338.las	464	7,520	4,400	4,384	4,304
LD36481341.las	608	6,880	4,414	4,416	4,368
LD36481344.las	608	7,984	4,437	4,432	4,432
LD36481347.las	416	6,560	4,503	4,544	4,624
LD36481350.las	448	8,304	4,709	4,704	4,624
LD36481353.las	464	7,008	4,459	4,480	4,528
LD36481356.las	368	7,104	4,362	4,368	4,304
LD36481359.las	16	6,768	4,089	4,080	4,048
LD36481362.las	16	6,336	4,025	4,032	4,048
LD36481365.las	16	6,896	4,040	4,032	4,032
LD36481368.las	16	7,088	4,320	4,320	4,336
LD36481371.las	464	6,880	4,257	4,256	4,288
LD36481374.las	656	6,640	4,263	4,272	4,288
LD36481377.las	432	10,368	4,214	4,224	4,240
LD36481380.las	400	6,544	4,096	4,112	4,160
LD36481383.las	384	11,088	4,305	4,464	4,480

*C-3 Report on Intensity Values (Tiled Data) - continued*

File	Minimum	Maximum	Mean	Median	Mode
LD36481386.las	352	9,552	4,364	4,464	4,480
LD36481389.las	1,136	14,416	4,817	4,784	4,720
LD36481392.las	1,744	7,216	4,707	4,688	4,656
LD36481395.las	976	7,360	4,638	4,624	4,640
LD36481398.las	2,720	7,840	4,598	4,576	4,528
LD36481401.las	496	7,712	4,525	4,512	4,496
LD36481404.las	448	7,648	4,415	4,400	4,304
LD36481407.las	384	7,440	4,380	4,352	4,288
LD36481410.las	432	65,520	4,457	4,432	4,352
LD36481413.las	336	58,336	4,347	4,336	4,320
LD36481416.las	544	7,488	4,387	4,368	4,336
LD36481419.las	352	8,864	4,602	4,576	4,480
LD36481422.las	416	8,128	4,690	4,672	4,624
LD36481425.las	496	9,904	4,632	4,624	4,592
LD36481428.las	16	11,664	4,481	4,464	4,416
LD36481431.las	16	7,008	4,377	4,368	4,352
LD36481434.las	16	7,232	4,509	4,496	4,464
LD36481437.las	16	7,408	4,550	4,528	4,464
LD36481440.las	16	7,840	4,545	4,512	4,464
LD36481443.las	16	7,536	4,471	4,448	4,384
LD36511257.las	2,160	7,168	4,713	4,704	4,720
LD36511260.las	2,128	8,288	4,702	4,672	4,592
LD36511263.las	2,864	8,176	4,900	4,864	4,736
LD36511266.las	2,224	9,584	5,048	5,008	4,976
LD36511269.las	2,672	9,616	4,575	4,400	3,920
LD36511272.las	2,688	6,832	4,472	4,448	4,304
LD36511275.las	576	6,944	4,521	4,512	4,464
LD36511278.las	2,512	8,112	4,392	4,352	4,288
LD36511281.las	480	9,648	4,440	4,432	4,384
LD36511284.las	448	6,528	4,194	4,176	4,144
LD36511287.las	2,656	7,680	4,333	4,240	4,048
LD36511290.las	496	9,024	4,666	4,640	4,496
LD36511293.las	512	7,776	4,615	4,576	4,480

*C-3 Report on Intensity Values (Tiled Data) - continued*

File	Minimum	Maximum	Mean	Median	Mode
LD36511296.las	720	8,960	4,939	4,928	4,880
LD36511299.las	112	65,520	4,752	4,752	4,880
LD36511302.las	448	24,128	4,889	4,896	4,944
LD36511305.las	416	8,336	4,599	4,608	4,640
LD36511308.las	640	7,072	4,484	4,496	4,512
LD36511311.las	528	6,784	4,316	4,320	4,352
LD36511314.las	656	7,216	3,954	3,952	3,968
LD36511317.las	432	7,728	4,298	4,320	4,352
LD36511320.las	448	8,784	4,576	4,592	4,544
LD36511323.las	2,064	7,520	4,784	4,768	4,768
LD36511326.las	448	62,976	4,510	4,496	4,432
LD36511329.las	448	7,072	4,681	4,672	4,640
LD36511332.las	2,640	7,760	4,731	4,720	4,704
LD36511335.las	2,592	7,200	4,609	4,608	4,560
LD36511338.las	2,256	6,624	4,418	4,432	4,416
LD36511341.las	2,176	6,592	4,344	4,352	4,304
LD36511344.las	432	7,216	4,527	4,544	4,544
LD36511347.las	16	7,072	4,557	4,576	4,624
LD36511350.las	448	7,888	4,617	4,624	4,688
LD36511353.las	528	7,056	4,484	4,512	4,592
LD36511356.las	448	6,896	4,387	4,400	4,400
LD36511359.las	496	7,328	4,336	4,320	4,320
LD36511362.las	16	7,248	4,256	4,256	4,192
LD36511365.las	16	6,896	4,229	4,240	4,208
LD36511368.las	624	8,112	4,677	4,672	4,656
LD36511371.las	400	8,416	4,762	4,736	4,672
LD36511374.las	416	8,816	4,468	4,480	4,528
LD36511377.las	464	65,520	4,375	4,368	4,336
LD36511380.las	448	6,864	4,303	4,320	4,352
LD36511383.las	352	7,760	4,248	4,496	4,560
LD36511386.las	464	12,016	4,649	4,688	4,704
LD36511389.las	2,256	8,032	4,856	4,832	4,784
LD36511392.las	432	7,568	4,860	4,832	4,768

*C-3 Report on Intensity Values (Tiled Data) - continued*

File	Minimum	Maximum	Mean	Median	Mode
LD36511395.las	512	7,984	4,747	4,736	4,784
LD36511398.las	432	7,392	4,498	4,496	4,496
LD36511401.las	416	7,632	4,618	4,608	4,592
LD36511404.las	416	8,128	4,536	4,512	4,496
LD36511407.las	400	65,520	4,481	4,480	4,384
LD36511410.las	352	65,520	4,346	4,304	4,160
LD36511413.las	1,216	6,848	4,413	4,400	4,416
LD36511416.las	416	16,352	4,460	4,432	4,352
LD36511419.las	480	8,736	4,629	4,576	4,480
LD36511422.las	656	8,064	4,688	4,656	4,576
LD36511425.las	16	7,184	4,665	4,656	4,576
LD36511428.las	16	7,888	4,575	4,544	4,496
LD36511431.las	16	12,128	4,577	4,560	4,528
LD36511434.las	16	8,208	4,565	4,544	4,480
LD36511437.las	16	7,232	4,694	4,672	4,624
LD36511440.las	16	8,064	4,646	4,608	4,576
LD36511443.las	16	9,408	4,834	4,784	4,672
LD36541257.las	3,216	7,808	5,004	4,992	5,024
LD36541260.las	2,976	8,960	5,103	5,072	4,992
LD36541263.las	2,896	8,976	4,924	4,880	4,768
LD36541266.las	2,656	8,224	4,383	4,304	4,016
LD36541269.las	2,864	8,304	4,468	4,400	4,272
LD36541272.las	592	7,440	4,245	4,192	4,112
LD36541275.las	1,648	8,720	4,697	4,624	4,544
LD36541278.las	1,856	9,024	4,633	4,496	4,304
LD36541281.las	448	32,912	4,269	4,256	4,192
LD36541284.las	512	8,480	4,709	4,672	4,688
LD36541287.las	528	7,824	4,478	4,464	4,496
LD36541290.las	592	7,344	4,449	4,432	4,272
LD36541293.las	592	10,496	4,921	4,912	4,880
LD36541296.las	480	8,240	5,095	5,072	5,008
LD36541299.las	384	65,520	4,815	4,800	4,784
LD36541302.las	544	8,080	4,747	4,752	4,784

*C-3 Report on Intensity Values (Tiled Data) - continued*

File	Minimum	Maximum	Mean	Median	Mode
LD36541305.las	480	8,928	4,586	4,608	4,576
LD36541308.las	432	7,088	4,666	4,672	4,656
LD36541311.las	592	8,240	4,942	4,928	4,944
LD36541314.las	416	7,328	4,694	4,768	4,784
LD36541317.las	400	9,728	4,430	4,576	4,624
LD36541320.las	416	8,624	4,363	4,512	4,560
LD36541323.las	400	7,920	4,446	4,432	4,368
LD36541326.las	464	8,496	4,629	4,608	4,592
LD36541329.las	768	7,760	4,674	4,672	4,640
LD36541332.las	2,320	7,600	4,327	4,336	4,304
LD36541335.las	608	7,296	4,304	4,304	4,336
LD36541338.las	608	8,448	4,496	4,496	4,528
LD36541341.las	1,424	7,376	4,482	4,480	4,416
LD36541344.las	448	6,896	4,474	4,512	4,528
LD36541347.las	592	6,624	4,466	4,480	4,496
LD36541350.las	16	47,872	4,682	4,688	4,688
LD36541353.las	16	7,376	4,633	4,624	4,672
LD36541356.las	16	50,096	4,595	4,624	4,688
LD36541359.las	16	6,544	4,436	4,448	4,448
LD36541362.las	16	7,440	4,579	4,576	4,672
LD36541365.las	16	12,816	4,452	4,448	4,448
LD36541368.las	464	8,896	4,800	4,768	4,704
LD36541371.las	368	7,088	4,511	4,528	4,496
LD36541374.las	1,952	9,280	4,522	4,512	4,528
LD36541377.las	416	32,944	4,427	4,432	4,384
LD36541380.las	464	6,672	4,161	4,192	4,240
LD36541383.las	352	8,320	4,182	4,384	4,496
LD36541386.las	400	12,640	4,563	4,576	4,560
LD36541389.las	1,488	7,536	4,532	4,512	4,480
LD36541392.las	400	7,888	4,611	4,592	4,592
LD36541395.las	464	35,536	4,644	4,640	4,560
LD36541398.las	464	8,608	4,512	4,480	4,448
LD36541401.las	624	8,656	4,760	4,704	4,608

*C-3 Report on Intensity Values (Tiled Data) - continued*

File	Minimum	Maximum	Mean	Median	Mode
LD36541404.las	480	20,816	4,613	4,608	4,592
LD36541407.las	416	23,888	4,648	4,608	4,512
LD36541410.las	512	8,128	4,497	4,464	4,432
LD36541413.las	480	7,536	4,479	4,464	4,464
LD36541416.las	528	7,504	4,655	4,640	4,624
LD36541419.las	464	7,712	4,753	4,736	4,752
LD36541422.las	336	7,472	4,621	4,608	4,640
LD36541425.las	16	8,144	4,485	4,464	4,416
LD36541428.las	16	7,520	4,436	4,416	4,368
LD36541431.las	16	9,600	4,630	4,576	4,480
LD36541434.las	16	8,576	4,443	4,416	4,368
LD36541437.las	16	7,840	4,723	4,704	4,640
LD36541440.las	16	7,536	4,641	4,624	4,560
LD36541443.las	16	18,176	4,650	4,624	4,560
LD36571257.las	3,600	8,336	5,351	5,312	5,392
LD36571260.las	1,104	8,368	4,532	4,448	4,160
LD36571263.las	2,880	8,768	4,900	4,880	4,864
LD36571266.las	432	7,904	4,215	4,128	3,984
LD36571269.las	992	7,952	4,798	4,784	4,720
LD36571272.las	416	8,640	4,815	4,848	4,960
LD36571275.las	496	8,848	4,804	4,800	4,816
LD36571278.las	1,040	9,200	4,793	4,768	4,800
LD36571281.las	464	8,816	4,275	4,112	4,000
LD36571284.las	16	8,736	4,594	4,560	4,512
LD36571287.las	624	8,848	4,578	4,576	4,672
LD36571290.las	640	6,928	4,463	4,480	4,528
LD36571293.las	576	8,672	4,826	4,816	4,784
LD36571296.las	544	8,672	4,975	4,944	4,880
LD36571299.las	384	8,384	4,817	4,784	4,768
LD36571302.las	528	8,448	4,928	4,896	4,880
LD36571305.las	512	8,592	4,538	4,528	4,528
LD36571308.las	528	8,720	4,486	4,480	4,432
LD36571311.las	416	8,192	4,584	4,656	4,672

*C-3 Report on Intensity Values (Tiled Data) - continued*

File	Minimum	Maximum	Mean	Median	Mode
LD36571314.las	416	8,112	4,592	4,688	4,720
LD36571317.las	464	7,472	4,736	4,720	4,672
LD36571320.las	2,448	8,144	4,824	4,816	4,768
LD36571323.las	464	8,016	4,549	4,528	4,448
LD36571326.las	800	9,536	4,462	4,432	4,368
LD36571329.las	560	7,376	4,322	4,336	4,368
LD36571332.las	1,728	8,672	4,229	4,208	4,192
LD36571335.las	1,248	8,880	4,238	4,208	4,192
LD36571338.las	2,160	8,224	4,476	4,480	4,480
LD36571341.las	464	7,856	4,471	4,480	4,480
LD36571344.las	448	7,392	4,498	4,528	4,528
LD36571347.las	496	7,104	4,306	4,304	4,256
LD36571350.las	416	8,528	4,541	4,544	4,528
LD36571353.las	416	9,168	4,634	4,608	4,560
LD36571356.las	16	8,944	4,596	4,576	4,512
LD36571359.las	16	7,008	4,474	4,480	4,480
LD36571362.las	16	7,568	4,607	4,592	4,560
LD36571365.las	528	7,088	4,474	4,480	4,464
LD36571368.las	704	7,408	4,353	4,368	4,400
LD36571371.las	448	7,568	4,357	4,352	4,336
LD36571374.las	928	6,640	4,295	4,288	4,272
LD36571377.las	480	35,008	4,170	4,176	4,176
LD36571380.las	464	7,248	3,836	3,824	3,776
LD36571383.las	368	7,808	4,073	4,272	4,304
LD36571386.las	400	8,096	4,521	4,496	4,448
LD36571389.las	1,056	8,448	4,655	4,624	4,560
LD36571392.las	512	8,320	4,790	4,768	4,832
LD36571395.las	480	10,288	4,860	4,768	4,640
LD36571398.las	464	8,080	4,575	4,560	4,496
LD36571401.las	16	65,520	4,660	4,608	4,448
LD36571404.las	480	65,520	4,615	4,608	4,624
LD36571407.las	384	8,640	4,756	4,688	4,592
LD36571410.las	480	9,312	4,995	4,992	5,008

*C-3 Report on Intensity Values (Tiled Data) - continued*

File	Minimum	Maximum	Mean	Median	Mode
LD36571413.las	544	8,608	4,587	4,560	4,464
LD36571416.las	640	8,448	4,766	4,736	4,720
LD36571419.las	16	9,824	5,069	4,976	4,768
LD36571422.las	16	9,648	5,154	5,104	5,024
LD36571425.las	16	8,336	4,744	4,720	4,720
LD36571428.las	16	8,016	4,782	4,768	4,704
LD36571431.las	16	9,488	4,843	4,752	4,608
LD36571434.las	16	21,248	4,572	4,576	4,528
LD36571437.las	16	7,888	4,766	4,752	4,720
LD36571440.las	16	9,040	4,867	4,832	4,784
LD36571443.las	16	7,520	4,749	4,752	4,768
LD36601257.las	3,088	6,496	4,540	4,464	4,432
LD36601260.las	1,056	8,320	4,657	4,608	4,512
LD36601263.las	2,656	8,416	4,894	4,864	4,864
LD36601266.las	416	17,632	4,498	4,544	4,704
LD36601269.las	560	8,288	4,160	4,128	4,048
LD36601272.las	608	8,544	4,718	4,672	4,576
LD36601275.las	2,752	8,256	4,791	4,784	4,800
LD36601278.las	512	7,744	4,292	4,288	4,352
LD36601281.las	448	8,896	5,126	5,152	5,232
LD36601284.las	2,960	8,576	4,681	4,640	4,560
LD36601287.las	400	8,368	4,815	4,816	4,784
LD36601290.las	544	6,656	4,310	4,240	4,048
LD36601293.las	448	7,040	4,861	4,864	4,880
LD36601296.las	496	7,360	4,984	4,976	4,944
LD36601299.las	496	8,608	5,125	5,120	5,168
LD36601302.las	624	8,048	4,880	4,864	4,832
LD36601305.las	432	8,752	4,780	4,768	4,688
LD36601308.las	432	10,144	4,843	4,784	4,720
LD36601311.las	400	10,192	4,449	4,608	4,768
LD36601314.las	432	21,712	4,845	4,896	4,864
LD36601317.las	432	7,392	4,652	4,656	4,688
LD36601320.las	2,496	7,712	4,654	4,640	4,640



*C-3 Report on Intensity Values (Tiled Data) - continued*

File	Minimum	Maximum	Mean	Median	Mode
LD36601323.las	464	8,912	4,792	4,768	4,768
LD36601326.las	2,352	8,768	4,777	4,752	4,640
LD36601329.las	560	8,064	4,659	4,704	4,768
LD36601332.las	2,048	7,504	4,553	4,576	4,576
LD36601335.las	576	8,272	4,671	4,688	4,704
LD36601338.las	528	8,096	4,628	4,656	4,640
LD36601341.las	528	7,040	4,462	4,480	4,480
LD36601344.las	592	7,392	4,530	4,544	4,592
LD36601347.las	592	9,872	4,399	4,416	4,464
LD36601350.las	16	7,872	4,440	4,432	4,400
LD36601353.las	16	7,152	4,411	4,400	4,336
LD36601356.las	16	8,016	4,448	4,432	4,448
LD36601359.las	16	7,888	4,469	4,464	4,448
LD36601362.las	16	8,672	4,494	4,480	4,432
LD36601365.las	448	7,376	4,376	4,384	4,384
LD36601368.las	560	7,008	4,520	4,528	4,544
LD36601371.las	512	8,336	4,517	4,496	4,464
LD36601374.las	656	7,040	4,292	4,304	4,288
LD36601377.las	592	61,536	4,111	4,080	4,128
LD36601380.las	384	9,152	3,948	4,048	4,144
LD36601383.las	384	10,800	4,367	4,384	4,352
LD36601386.las	2,432	8,464	4,714	4,688	4,672
LD36601389.las	592	8,160	4,868	4,832	4,768
LD36601392.las	512	8,688	4,908	4,832	4,752
LD36601395.las	448	8,080	4,649	4,608	4,576
LD36601398.las	496	50,688	4,569	4,560	4,512
LD36601401.las	496	65,520	4,666	4,656	4,624
LD36601404.las	432	7,248	4,510	4,496	4,480
LD36601407.las	464	8,848	4,588	4,544	4,448
LD36601410.las	656	8,480	4,539	4,512	4,480
LD36601413.las	432	8,800	4,706	4,672	4,656
LD36601416.las	416	7,888	4,696	4,688	4,640
LD36601419.las	512	9,072	4,725	4,720	4,736

*C-3 Report on Intensity Values (Tiled Data) - continued*

File	Minimum	Maximum	Mean	Median	Mode
LD36601422.las	16	8,912	4,832	4,752	4,608
LD36601425.las	16	6,576	4,598	4,592	4,560
LD36601428.las	16	7,872	4,580	4,544	4,512
LD36601431.las	16	8,432	4,528	4,512	4,512
LD36601434.las	16	7,568	4,505	4,480	4,496
LD36601437.las	16	6,672	4,550	4,528	4,480
LD36601440.las	16	7,792	4,553	4,544	4,512
LD36601443.las	336	10,384	4,411	4,400	4,400
LD36631260.las	464	8,624	4,802	4,768	4,704
LD36631263.las	528	18,560	4,911	4,880	4,848
LD36631266.las	1,728	7,408	4,693	4,752	4,816
LD36631269.las	464	7,792	4,225	4,176	4,000
LD36631272.las	400	10,464	4,907	4,848	4,672
LD36631275.las	400	23,696	4,876	4,864	4,832
LD36631278.las	704	7,392	4,257	4,224	3,952
LD36631281.las	480	8,672	5,047	5,088	5,136
LD36631284.las	1,888	8,032	4,423	4,464	4,480
LD36631287.las	768	7,632	4,725	4,720	4,672
LD36631290.las	592	8,592	4,374	4,256	4,016
LD36631293.las	144	7,040	4,746	4,736	4,752
LD36631296.las	560	6,992	4,882	4,864	4,848
LD36631299.las	496	8,480	5,013	4,992	4,912
LD36631302.las	560	8,080	4,596	4,592	4,608
LD36631305.las	512	7,680	4,595	4,608	4,592
LD36631308.las	2,432	8,992	4,996	4,960	4,864
LD36631311.las	448	9,568	4,835	4,864	4,832
LD36631314.las	416	65,520	4,679	4,816	4,752
LD36631317.las	400	7,712	4,659	4,688	4,704
LD36631320.las	640	7,984	4,751	4,736	4,656
LD36631323.las	480	8,320	4,858	4,832	4,800
LD36631326.las	2,400	8,400	4,772	4,736	4,640
LD36631329.las	2,256	8,400	4,587	4,592	4,592
LD36631332.las	608	8,752	4,728	4,720	4,704

*C-3 Report on Intensity Values (Tiled Data) - continued*

File	Minimum	Maximum	Mean	Median	Mode
LD36631335.las	1,728	7,712	4,602	4,608	4,672
LD36631338.las	528	7,520	4,573	4,592	4,640
LD36631341.las	2,032	6,976	4,536	4,544	4,544
LD36631344.las	464	8,000	4,648	4,656	4,656
LD36631347.las	560	8,112	4,525	4,528	4,512
LD36631350.las	432	7,328	4,351	4,368	4,400
LD36631353.las	528	5,840	4,287	4,288	4,320
LD36631356.las	16	65,520	4,373	4,384	4,352
LD36631359.las	16	6,576	4,354	4,352	4,352
LD36631362.las	16	6,000	4,270	4,288	4,288
LD36631365.las	496	6,880	4,263	4,288	4,320
LD36631368.las	464	6,128	4,198	4,224	4,272
LD36631371.las	432	7,040	4,303	4,304	4,304
LD36631374.las	416	7,280	4,236	4,224	4,160
LD36631377.las	368	57,840	4,017	4,016	4,000
LD36631380.las	384	7,568	3,852	4,000	4,112
LD36631383.las	544	15,376	4,231	4,240	4,272
LD36631386.las	560	6,400	4,416	4,432	4,448
LD36631389.las	400	10,544	4,523	4,512	4,432
LD36631392.las	656	8,464	4,481	4,448	4,416
LD36631395.las	576	65,520	4,152	4,128	4,080
LD36631398.las	752	26,304	4,211	4,208	4,160
LD36631401.las	496	6,848	4,341	4,336	4,352
LD36631404.las	480	7,664	4,289	4,304	4,288
LD36631407.las	480	6,496	4,260	4,256	4,272
LD36631410.las	464	6,528	4,355	4,352	4,352
LD36631413.las	496	6,432	4,394	4,384	4,352
LD36631416.las	592	6,176	4,489	4,480	4,480
LD36631419.las	512	6,112	4,355	4,352	4,320
LD36631422.las	16	6,032	4,227	4,224	4,208
LD36631425.las	16	6,480	4,270	4,272	4,240
LD36631428.las	16	12,496	4,277	4,272	4,256
LD36631431.las	16	14,608	4,160	4,160	4,112

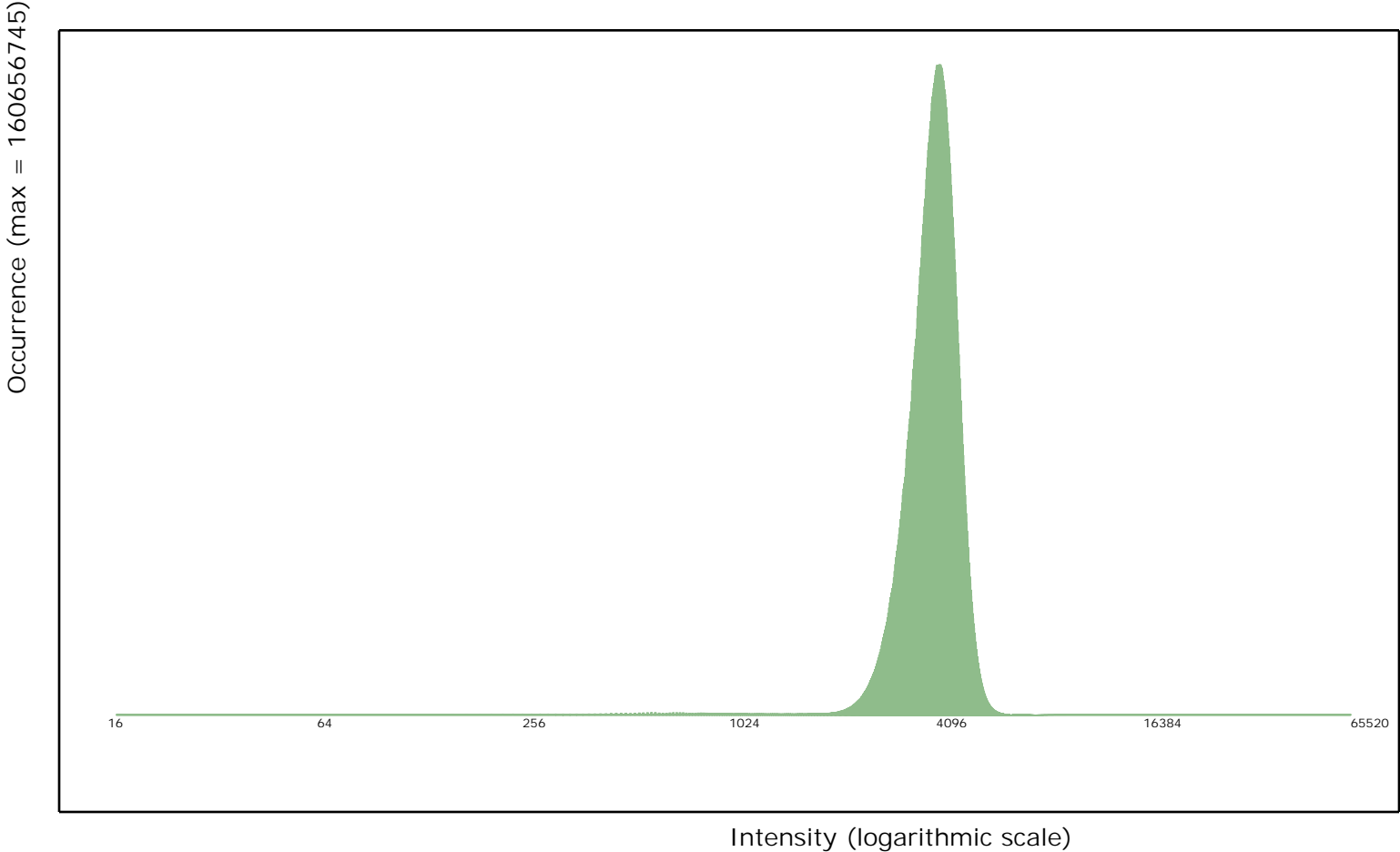
*C-3 Report on Intensity Values (Tiled Data) - continued*

File	Minimum	Maximum	Mean	Median	Mode
LD36631434.las	16	8,672	4,149	4,144	4,128
LD36631437.las	16	6,144	4,303	4,304	4,240
LD36631440.las	16	6,256	4,257	4,256	4,256
LD36631443.las	16	6,448	4,124	4,144	4,160
LD36661260.las	3,104	6,560	4,696	4,688	4,624
LD36661320.las	1,920	8,144	4,371	4,336	4,208
LD36661323.las	528	7,968	4,304	4,256	4,160
LD36661326.las	432	7,872	4,288	4,256	4,176
LD36661329.las	2,000	8,016	4,125	4,112	4,160
LD36661332.las	544	7,984	4,256	4,208	4,128
LD36661335.las	416	6,832	4,138	4,144	4,096
LD36661338.las	944	6,384	4,265	4,256	4,208
LD36661341.las	1,872	6,400	4,278	4,272	4,272
LD36661344.las	1,328	7,184	4,388	4,384	4,416
LD36661347.las	400	8,064	4,355	4,352	4,352
LD36661350.las	2,064	6,592	4,147	4,160	4,128
LD36661353.las	2,240	5,632	4,252	4,256	4,288
LD36661356.las	2,144	5,744	4,109	4,128	4,128
LD36661359.las	2,304	5,744	4,205	4,208	4,256
LD36661362.las	2,320	5,728	4,040	4,048	4,064
LD36661365.las	2,544	5,280	3,852	3,872	3,888
Overall Statistics	16	65,520	4,114	4,144	4,192

### C-3 Report on Intensity Values (Tiled Data) - continued

The purpose of this section is to show a frequency distribution chart of intensities throughout all of the lidar tiled files.

[Data Source - Y:\Mapping\Projects\65219844\\_CWCB\\_Eastern\\_Colorado\Production\Final\\_Client\\_Deliverables\Block\\_4\point\\_cloud\tilecls](#)




## *C-3 Report on Intensity Values (Tiled Data) - continued*

The purpose of this section is to show a graphic of lidar tiled data points colored by intensity. Blank tiles can indicate a processing problem dealing with lidar intensity attribute information.

[Data Source - Y:\Mapping\Projects\65219844\\_CWCB\\_Eastern\\_Colorado\Production\Final\\_Client\\_Deliverables\Block\\_4\point\\_cloud\tilecls](Y:\Mapping\Projects\65219844_CWCB_Eastern_Colorado\Production\Final_Client_Deliverables\Block_4\point_cloud\tilecls)

[Result Path - D:\00\\_CWCB\Block\\_4\Block\\_4\\_QC\C\\_3\ColorByIntensity\\_Classified.jpg](D:\00_CWCB\Block_4\Block_4_QC\C_3\ColorByIntensity_Classified.jpg)



## C-4 Report on Nominal Pulse Spacing (NPS)

The USGS Lidar Base Specification Version 1.2 states: "Assessment and reporting of the NPS is made against single swath, single instrument, first return only data, including only the geometrically usable part of the swath (typically the center 95 percent) and excluding acceptable data voids. Higher net densities of lidar point measurements are being achieved more often by using multiple coverages, creating a need for a separate new term to prevent confusion with NPS and NPD. This specification will use the terms aggregate nominal pulse spacing (ANPS) and aggregate nominal pulse density (ANPD) to describe the net overall pulse spacing and density, respectively. The table "Aggregate nominal pulse spacing and density, Quality Level 0–Quality Level 3" (table 1) lists the required ANPS and ANPD by QL. Dependent on the local terrain and land cover conditions in a project, a greater pulse density may be required on specific projects."

**Table 1. Aggregate nominal pulse spacing and density, Quality Level 0–Quality Level 3.**

[m, meters; pls/m<sup>2</sup>, pulses per square meter; ≤, less than or equal to; ≥, greater than or equal to]

Quality Level (QL)	Aggregate nominal pulse spacing (ANPS) (m)	Aggregate nominal pulse density (ANPD) (pls/m <sup>2</sup> )
QL0	≤0.35	≥8.0
QL1	≤0.35	≥8.0
QL2	≤0.71	≥2.0
QL3	≤1.41	≥0.5

The purpose of this section is to report on the lidar point density and nominal point spacing by swath file. Averages by swath files (not including overlap), project boundary polygons (including swath overlap), and aggregate project boundary polygons (including swath overlap) are reported.

[Boresighted Files - Y:\Mapping\Projects\65219844\\_CWCB\\_Eastern\\_Colorado\Production\Final\\_Client\\_Deliverables\Block\\_4\point\\_cloud\Swath](#)

Quality level tested: QL2

File	Number of First Returns	Area of Swath	Point Density	NPS
01008.las	273,796,769	929,417,792	3.175/0.295	0.561/1.842
01024.las	231,836,132	930,282,304	2.680/0.249	0.611/2.003
01029.las	209,141,814	949,959,424	2.368/0.220	0.650/2.131



*C-4 Report on Nominal Pulse Spacing (NPS) - continued*

File	Number of First Returns	Area of Swath	Point Density	NPS
01072.las	64,688,059	279,510,208	2.486/0.231	0.634/2.079
01073.las	215,595,248	865,393,024	2.680/0.249	0.611/2.003
01074.las	202,008,466	928,400,704	2.347/0.218	0.653/2.144
01075.las	231,906,427	929,477,760	2.691/0.250	0.610/2.002
01076.las	201,371,158	930,117,760	2.336/0.217	0.655/2.149
01077.las	229,257,151	929,370,688	2.659/0.247	0.614/2.013
01078.las	202,421,658	931,365,120	2.336/0.217	0.654/2.145
01079.las	227,411,359	929,880,832	2.637/0.245	0.616/2.022
01080.las	201,995,918	928,278,656	2.347/0.218	0.653/2.144
01085.las	200,305,777	930,256,512	2.314/0.215	0.657/2.155
01086.las	266,485,364	928,394,560	3.089/0.287	0.569/1.867
01087.las	203,839,425	927,621,568	2.368/0.220	0.650/2.133
01088.las	242,296,855	926,068,160	2.820/0.262	0.596/1.955
01089.las	203,733,975	926,703,104	2.368/0.220	0.650/2.133
01090.las	238,114,917	926,739,840	2.766/0.257	0.601/1.973
01091.las	206,415,454	926,992,448	2.400/0.223	0.646/2.119
01161.las	226,635,305	933,381,504	2.616/0.243	0.618/2.029
01162.las	209,155,489	931,296,832	2.422/0.225	0.643/2.110
01163.las	230,950,506	931,569,856	2.669/0.248	0.612/2.008
01164.las	152,081,492	646,018,688	2.530/0.235	0.628/2.061
01215.las	195,370,407	932,258,752	2.260/0.210	0.666/2.184
01216.las	229,454,602	932,504,256	2.648/0.246	0.614/2.016
01217.las	200,609,730	932,588,160	2.314/0.215	0.657/2.156
01239.las	233,279,987	952,277,248	2.637/0.245	0.616/2.020
01240.las	209,390,779	951,813,120	2.368/0.220	0.650/2.132
01241.las	223,478,112	944,965,248	2.540/0.236	0.627/2.056
01242.las	199,905,195	928,299,520	2.314/0.215	0.657/2.155
01243.las	221,733,086	927,586,816	2.573/0.239	0.623/2.045
01291.las	17,685,210	75,429,312	2.519/0.234	0.629/2.065
02001.las	7,198,242	32,836,032	2.357/0.219	0.651/2.136
02004.las	226,070,535	945,418,496	2.573/0.239	0.623/2.045
02005.las	236,424,304	945,955,392	2.691/0.250	0.610/2.000
02007.las	208,095,322	946,188,160	2.368/0.220	0.650/2.132



*C-4 Report on Nominal Pulse Spacing (NPS) - continued*

File	Number of First Returns	Area of Swath	Point Density	NPS
02008.las	233,132,573	944,054,144	2.659/0.247	0.613/2.012
02009.las	207,793,654	945,735,552	2.368/0.220	0.650/2.133
02010.las	203,504,629	945,256,960	2.314/0.215	0.657/2.155
02014.las	234,202,913	943,552,000	2.669/0.248	0.612/2.007
02015.las	228,706,638	937,367,168	2.626/0.244	0.617/2.024
02016.las	22,172,547	99,730,688	2.390/0.222	0.646/2.121
02018.las	220,983,645	940,435,136	2.530/0.235	0.629/2.063
02034.las	9,216,382	41,338,560	2.400/0.223	0.646/2.118
02035.las	4,075,678	17,060,096	2.573/0.239	0.624/2.046
02057.las	211,668,667	943,306,496	2.411/0.224	0.643/2.111
02058.las	221,455,819	945,734,208	2.519/0.234	0.630/2.067
02059.las	195,251,120	904,660,160	2.325/0.216	0.656/2.153
02060.las	59,217,571	221,444,480	2.874/0.267	0.589/1.934
02068.las	216,124,501	943,975,552	2.465/0.229	0.637/2.090
02069.las	211,646,156	943,310,400	2.411/0.224	0.643/2.111
02070.las	246,095,917	1,031,408,512	2.573/0.239	0.624/2.047
02071.las	213,839,169	943,728,832	2.443/0.227	0.640/2.101
02086.las	214,642,950	944,436,544	2.443/0.227	0.639/2.098
02087.las	209,321,509	945,285,184	2.379/0.221	0.648/2.125
02088.las	212,816,138	944,344,448	2.422/0.225	0.642/2.107
02089.las	198,888,828	993,419,136	2.153/0.200	0.681/2.235
02090.las	58,228,902	265,937,088	2.357/0.219	0.651/2.137
02091.las	267,656,110	1,004,237,376	2.874/0.267	0.590/1.937
02092.las	254,101,212	943,676,480	2.895/0.269	0.587/1.927
02093.las	221,715,717	944,346,112	2.530/0.235	0.629/2.064
02094.las	206,997,912	945,568,576	2.357/0.219	0.651/2.137
02095.las	223,261,781	944,011,008	2.551/0.237	0.627/2.056
02096.las	208,243,960	945,439,936	2.368/0.220	0.650/2.131
02097.las	207,088,992	945,407,808	2.357/0.219	0.651/2.137
02098.las	211,462,836	945,312,704	2.411/0.224	0.644/2.114
02099.las	206,343,955	944,157,824	2.357/0.219	0.652/2.139
02100.las	207,792,725	945,203,200	2.368/0.220	0.650/2.133
02111.las	217,724,726	941,210,496	2.486/0.231	0.634/2.079

*C-4 Report on Nominal Pulse Spacing (NPS) - continued*

File	Number of First Returns	Area of Swath	Point Density	NPS
02112.las	229,212,400	942,355,712	2.616/0.243	0.618/2.028
02113.las	215,927,024	938,049,600	2.476/0.230	0.635/2.084
02114.las	224,897,693	941,629,696	2.573/0.239	0.624/2.046
02115.las	231,470,346	943,019,584	2.637/0.245	0.615/2.018
02116.las	215,299,139	939,643,328	2.465/0.229	0.637/2.089
02117.las	147,285,129	636,425,984	2.486/0.231	0.634/2.079
02120.las	216,045,520	938,767,040	2.476/0.230	0.636/2.085
02121.las	218,755,624	941,638,720	2.497/0.232	0.632/2.075
Average			2.497/0.232	0.632/2.074
			<small>pp Square Meter/ pp Square US Survey Foot</small>	<small>Meter/ US Survey Feet</small>
4	14,294,005,178	47,561,002,221	3.240/0.301	0.556/1.824
Aggregate	14,294,005,178	47,561,002,221	3.240/0.301	0.556/1.824
			<small>pp Square Meter/ pp Square US Survey Foot</small>	<small>Meter/ US Survey Feet</small>

\* - indicates a swath whose NPS and Point Density were brought up to specifications due to the inclusion of one or more re-flight swaths.

## *C-5 Report on Data Voids*

The USGS Lidar Base Specification Version 1.2 states: "Data voids, in lidar, are gaps in the point cloud coverage, caused by surface absorbance or refraction of the lidar pulse (or both absorbance and refraction simultaneously), instrument or processing anomalies or failure, obstruction of the lidar pulse, or improper collection because of flight plans. A data void is considered to be any area greater than or equal to 4 (ANPS2), which is measured using first returns only. Data voids within a single swath are not acceptable, except in the following circumstances:


- (1) where caused by water bodies.
- (2) where caused by areas of low near infrared (NIR) reflectivity such as asphalt or composition roofing, or
- (3) where appropriately filled in by another swath. "

The purpose of this section is to show graphically where possible lidar data voids are located. Data voids can be caused by a lack of coverage at the time of collection, water bodies not reflecting the laser beam back to the receiver, lidar occlusions caused by objects above ground like tall buildings, etc. Not all data voids are problematic. The intention of this test is to isolate the first example of lidar data voids - a lack of coverage at the time of collection. A close inspection must be done on the results to determine if the lidar coverage was collected and processed to meet the intended specifications.

[Data Source - Y:\Mapping\Projects\65219844\\_CWCB\\_Eastern\\_Colorado\Production\Final\\_Client\\_Deliverables\Block\\_4\point\\_cloud\Swath](Y:\Mapping\Projects\65219844_CWCB_Eastern_Colorado\Production\Final_Client_Deliverables\Block_4\point_cloud\Swath)

[Y:\Mapping\Projects\65219844\\_CWCB\\_Eastern\\_Colorado\Admin\QA\\_QC\Block\\_4\\_QC\C\\_5\Boresighted\\_DataVoids\\_SingleFile.jp2](Y:\Mapping\Projects\65219844_CWCB_Eastern_Colorado\Admin\QA_QC\Block_4_QC\C_5\Boresighted_DataVoids_SingleFile.jp2)

# C-5 Report on Data Voids



Cell size: 9.318 US Survey Feet

- Green: Cells containing at least 1 first return lidar point (number of cells = 547,783,410)
- Red: Cells containing no first return lidar points (number of cells = 71,105)
- Black Background Color: Null data

## *C-6.1 Report on Spatial Distribution and Regularity*

The USGS Lidar Base Specification Version 1.2 states: "The spatial distribution of geometrically usable points will be uniform and regular. Although lidar instruments do not produce regularly gridded points, collections shall be planned and executed to produce an aggregate first return point cloud that approaches a regular lattice of points, rather than a collection of widely spaced, high-density profiles of the terrain. The regularity of the point pattern and density throughout the dataset is important and will be assessed by using the following steps:

- (1) Generating a density grid from the data with cell sizes equal to twice the design ANPS and a radius equal to the design ANPS.
- (2) Ensuring at least 90 percent of the cells in the grid contain at least one lidar point.
- (3) Using individual (single) swaths, with only the first return points located within the geometrically usable center part (typically 95 percent) of each swath.
- (4) Excluding acceptable data voids previously identified in this specification.


The process described in this section relates only to regular and uniform point distribution. The process does not relate to, nor can it be used for, the assessment of NPS or ANPS. The USGS-NGP may allow lower passing thresholds for this requirement in areas of substantial relief where maintaining a regular and uniform point distribution is impractical."

The purpose of this section is to show graphically where unacceptable lidar spatial distributions are located. Lidar spatial distribution can be affected by problems in flight planning (e.g., incorrect scan frequency / pulse rate pairing) or flight execution (e.g., strong headwinds or tailwinds), a lack of coverage at the time of collection, water bodies not reflecting the laser beam back to the receiver, lidar occlusions caused by objects above ground like tall buildings, etc. Not all lidar spatial distribution violations are truly problematic. The intention of this test is to isolate the first example of lidar spatial distribution violations - problems in flight planning or flight execution. A close inspection must be done on the results to determine if the lidar spatial distribution was collected and processed to meet the intended specifications.

[Data Source - Y:\Mapping\Projects\65219844\\_CWCB\\_Eastern\\_Colorado\Production\Final\\_Client\\_Deliverables\Block\\_4\point\\_cloud\Swath](#)

[Y:\Mapping\Projects\65219844\\_CWCB\\_Eastern\\_Colorado\Admin\QA\\_QC\Block\\_4\\_QC\C\\_6\Boresighted\\_SpatialDistribution\\_SingleFile.jp2](#)

*C-6.1 Report on Spatial Distribution and Regularity - continued*



Cell size: 4.659 US Survey Feet

- Green: Cells containing at least one first return lidar point (number of cells = 2,189,919,961)
  - Red: Cells not containing at least one first return lidar point (number of cells = 1,437,998)
  - Background Color: Null data
- Percentage of cells in the grid that contain at least one first return lidar point = 99.93% (Requirement is typically 90%)  
See JPG2000 file for full resolution results

## *C-6.2 Report on Spatial Distribution and Regularity of Individual Swaths*

Swath	Percentage of Cells that Contain $\geq 1$
01008	99.68%
01024	99.52%
01029	99.85%
01072	99.39%
01073	99.88%
01074	99.56%
01075	99.81%
01076	99.59%
01077	99.86%
01078	99.53%
01079	99.76%
01080	99.49%
01085	99.29%
01086	99.79%
01087	99.58%
01088	99.89%
01089	99.54%
01090	99.83%
01091	99.60%
01161	99.80%
01162	99.76%
01163	99.68%
01164	99.96%
01215	99.33%
01216	99.49%
01217	99.08%
01239	99.64%
01240	99.75%
01241	99.75%
01242	99.72%
01243	99.49%
01291	99.88%
02001	99.57%
02004	99.73%
02005	92.69%
02007	99.42%
02008	95.71%
02009	99.63%
02010	99.60%
02014	99.59%
02015	99.00%
02016	97.64%
02018	99.81%
02034	99.17%
02035	97.86%
02057	99.44%

## *C-6.2 Report on Spatial Distribution and Regularity of Individual Swath*

Swath	Percentage of Cells that Contain $\geq 1$
02058	99.46%
02059	99.59%
02060	98.80%
02068	99.61%
02069	93.65%
02070	93.10%
02071	94.09%
02086	99.57%
02087	99.52%
02088	99.58%
02089	98.37%
02090	99.59%
02091	95.29%
02092	94.42%
02093	99.26%
02094	99.49%
02095	99.59%
02096	99.45%
02097	99.54%
02098	99.65%
02099	99.48%
02100	99.52%
02111	98.69%
02112	99.21%
02113	99.23%
02114	98.50%
02115	99.32%
02116	99.24%
02117	95.42%
02120	99.64%
02121	99.80%



## C-7 Report on Collection Conditions

The USGS Lidar Base Specification Version 1.2 states: "Conditions for collection of lidar data will follow these guidelines: (1) Atmospheric conditions shall be cloud and fog free between the aircraft and ground during all collection operations. (2) Ground conditions shall be snow free. Very light, undrifted snow may be acceptable in special cases, with prior approval. (3) Ground conditions shall be free of extensive flooding or any other type of inundation

*Note: Other collection condition requirements are also listed but are unable to be automatically derived with this reporting tool.*

The purpose of this section is to provide a hyperlink to a NOAA website that shows the snow depth map for the extent of the lidar at the time of collection.

### Ground Conditions:

Flight Date: 05/06/2018

[http://www.nohrsc.noaa.gov/interactive/html/map.html?mode=pan&extents=us&zoom=&loc=38.7790554283636+N%2C+103.611896932245+W&ql=station&var=ssm\\_depth&dy=2018&dm=5&dd=6&dh=8&snap=1&o5=1&o6=1&o11=1&o9=1&o13=1&lbl=m&o7=1&min\\_x=-104.074143347991&min\\_y=38.5142318897625&max\\_x=-103.149650516498&max\\_y=39.0438789669647&coord\\_x=-103.611896932245&coord\\_y=38.7790554283636&zbox\\_n=&zbox\\_s=&zbox\\_e=&zbox\\_w=&metric=0&bgvar=dem&shdvar=shading&width=800&height=450&nw=800&nh=450&h\\_o=0&font=0&js=1&uc=0](http://www.nohrsc.noaa.gov/interactive/html/map.html?mode=pan&extents=us&zoom=&loc=38.7790554283636+N%2C+103.611896932245+W&ql=station&var=ssm_depth&dy=2018&dm=5&dd=6&dh=8&snap=1&o5=1&o6=1&o11=1&o9=1&o13=1&lbl=m&o7=1&min_x=-104.074143347991&min_y=38.5142318897625&max_x=-103.149650516498&max_y=39.0438789669647&coord_x=-103.611896932245&coord_y=38.7790554283636&zbox_n=&zbox_s=&zbox_e=&zbox_w=&metric=0&bgvar=dem&shdvar=shading&width=800&height=450&nw=800&nh=450&h_o=0&font=0&js=1&uc=0)

Flight Date: 05/17/2018

[http://www.nohrsc.noaa.gov/interactive/html/map.html?mode=pan&extents=us&zoom=&loc=38.7790554283636+N%2C+103.611896932245+W&ql=station&var=ssm\\_depth&dy=2018&dm=5&dd=17&dh=22&snap=1&o5=1&o6=1&o11=1&o9=1&o13=1&lbl=m&o7=1&min\\_x=-104.074143347991&min\\_y=38.5142318897625&max\\_x=-103.149650516498&max\\_y=39.0438789669647&coord\\_x=-103.611896932245&coord\\_y=38.7790554283636&zbox\\_n=&zbox\\_s=&zbox\\_e=&zbox\\_w=&metric=0&bgvar=dem&shdvar=shading&width=800&height=450&nw=800&nh=450&h\\_o=0&font=0&js=1&uc=0](http://www.nohrsc.noaa.gov/interactive/html/map.html?mode=pan&extents=us&zoom=&loc=38.7790554283636+N%2C+103.611896932245+W&ql=station&var=ssm_depth&dy=2018&dm=5&dd=17&dh=22&snap=1&o5=1&o6=1&o11=1&o9=1&o13=1&lbl=m&o7=1&min_x=-104.074143347991&min_y=38.5142318897625&max_x=-103.149650516498&max_y=39.0438789669647&coord_x=-103.611896932245&coord_y=38.7790554283636&zbox_n=&zbox_s=&zbox_e=&zbox_w=&metric=0&bgvar=dem&shdvar=shading&width=800&height=450&nw=800&nh=450&h_o=0&font=0&js=1&uc=0)

Flight Date: 05/21/2018

[http://www.nohrsc.noaa.gov/interactive/html/map.html?mode=pan&extents=us&zoom=&loc=38.7790554283636+N%2C+103.611896932245+W&ql=station&var=ssm\\_depth&dy=2018&dm=5&dd=21&dh=17&snap=1&o5=1&o6=1&o11=1&o9=1&o13=1&lbl=m&o7=1&min\\_x=-104.074143347991&min\\_y=38.5142318897625&max\\_x=-103.149650516498&max\\_y=39.0438789669647&coord\\_x=-103.611896932245&coord\\_y=38.7790554283636&zbox\\_n=&zbox\\_s=&zbox\\_e=&zbox\\_w=&metric=0&bgvar=dem&shdvar=shading&width=800&height=450&nw=800&nh=450&h\\_o=0&font=0&js=1&uc=0](http://www.nohrsc.noaa.gov/interactive/html/map.html?mode=pan&extents=us&zoom=&loc=38.7790554283636+N%2C+103.611896932245+W&ql=station&var=ssm_depth&dy=2018&dm=5&dd=21&dh=17&snap=1&o5=1&o6=1&o11=1&o9=1&o13=1&lbl=m&o7=1&min_x=-104.074143347991&min_y=38.5142318897625&max_x=-103.149650516498&max_y=39.0438789669647&coord_x=-103.611896932245&coord_y=38.7790554283636&zbox_n=&zbox_s=&zbox_e=&zbox_w=&metric=0&bgvar=dem&shdvar=shading&width=800&height=450&nw=800&nh=450&h_o=0&font=0&js=1&uc=0)

Flight Date: 05/22/2018

[http://www.nohrsc.noaa.gov/interactive/html/map.html?mode=pan&extents=us&zoom=&loc=38.7790554283636+N%2C+103.611896932245+W&ql=station&var=ssm\\_depth&dy=2018&dm=5&dd=22&dh=17&snap=1&o5=1&o6=1&o11=1&o9=1&o13=1&lbl=m&o7=1&min\\_x=-104.074143347991&min\\_y=38.5142318897625&max\\_x=-103.149650516498&max\\_y=39.0438789669647&coord\\_x=-103.611896932245&coord\\_y=38.7790554283636&zbox\\_n=&zbox\\_s=&zbox\\_e=&zbox\\_w=&metric=0&bgvar=dem&shdvar=shading&width=800&height=450&nw=800&nh=450&h\\_o=0&font=0&js=1&uc=0](http://www.nohrsc.noaa.gov/interactive/html/map.html?mode=pan&extents=us&zoom=&loc=38.7790554283636+N%2C+103.611896932245+W&ql=station&var=ssm_depth&dy=2018&dm=5&dd=22&dh=17&snap=1&o5=1&o6=1&o11=1&o9=1&o13=1&lbl=m&o7=1&min_x=-104.074143347991&min_y=38.5142318897625&max_x=-103.149650516498&max_y=39.0438789669647&coord_x=-103.611896932245&coord_y=38.7790554283636&zbox_n=&zbox_s=&zbox_e=&zbox_w=&metric=0&bgvar=dem&shdvar=shading&width=800&height=450&nw=800&nh=450&h_o=0&font=0&js=1&uc=0)

## C-7 Report on Collection Conditions - Continued

### Ground Conditions:

Flight Date: 06/05/2018

[http://www.nohrsc.noaa.gov/interactive/html/map.html?mode=pan&extents=us&zoom=&loc=38.7790554283636+N%2C+103.611896932245+W&ql=station&var=ssm\\_depth&dy=2018&dm=6&dd=5&dh=19&snap=1&o5=1&o6=1&o11=1&o9=1&o13=1&lbl=m&o7=1&min\\_x=-104.074143347991&min\\_y=38.5142318897625&max\\_x=-103.149650516498&max\\_y=39.0438789669647&coord\\_x=-103.611896932245&coord\\_y=38.7790554283636&zbox\\_n=&zbox\\_s=&zbox\\_e=&zbox\\_w=&metric=0&bgvar=dem&shdvar=shading&width=800&height=450&nw=800&nh=450&h\\_o=0&font=0&js=1&uc=0](http://www.nohrsc.noaa.gov/interactive/html/map.html?mode=pan&extents=us&zoom=&loc=38.7790554283636+N%2C+103.611896932245+W&ql=station&var=ssm_depth&dy=2018&dm=6&dd=5&dh=19&snap=1&o5=1&o6=1&o11=1&o9=1&o13=1&lbl=m&o7=1&min_x=-104.074143347991&min_y=38.5142318897625&max_x=-103.149650516498&max_y=39.0438789669647&coord_x=-103.611896932245&coord_y=38.7790554283636&zbox_n=&zbox_s=&zbox_e=&zbox_w=&metric=0&bgvar=dem&shdvar=shading&width=800&height=450&nw=800&nh=450&h_o=0&font=0&js=1&uc=0)

Flight Date: 06/06/2018

[http://www.nohrsc.noaa.gov/interactive/html/map.html?mode=pan&extents=us&zoom=&loc=38.7790554283636+N%2C+103.611896932245+W&ql=station&var=ssm\\_depth&dy=2018&dm=6&dd=6&dh=17&snap=1&o5=1&o6=1&o11=1&o9=1&o13=1&lbl=m&o7=1&min\\_x=-104.074143347991&min\\_y=38.5142318897625&max\\_x=-103.149650516498&max\\_y=39.0438789669647&coord\\_x=-103.611896932245&coord\\_y=38.7790554283636&zbox\\_n=&zbox\\_s=&zbox\\_e=&zbox\\_w=&metric=0&bgvar=dem&shdvar=shading&width=800&height=450&nw=800&nh=450&h\\_o=0&font=0&js=1&uc=0](http://www.nohrsc.noaa.gov/interactive/html/map.html?mode=pan&extents=us&zoom=&loc=38.7790554283636+N%2C+103.611896932245+W&ql=station&var=ssm_depth&dy=2018&dm=6&dd=6&dh=17&snap=1&o5=1&o6=1&o11=1&o9=1&o13=1&lbl=m&o7=1&min_x=-104.074143347991&min_y=38.5142318897625&max_x=-103.149650516498&max_y=39.0438789669647&coord_x=-103.611896932245&coord_y=38.7790554283636&zbox_n=&zbox_s=&zbox_e=&zbox_w=&metric=0&bgvar=dem&shdvar=shading&width=800&height=450&nw=800&nh=450&h_o=0&font=0&js=1&uc=0)

Flight Date: 06/13/2018

[http://www.nohrsc.noaa.gov/interactive/html/map.html?mode=pan&extents=us&zoom=&loc=38.7790554283636+N%2C+103.611896932245+W&ql=station&var=ssm\\_depth&dy=2018&dm=6&dd=13&dh=18&snap=1&o5=1&o6=1&o11=1&o9=1&o13=1&lbl=m&o7=1&min\\_x=-104.074143347991&min\\_y=38.5142318897625&max\\_x=-103.149650516498&max\\_y=39.0438789669647&coord\\_x=-103.611896932245&coord\\_y=38.7790554283636&zbox\\_n=&zbox\\_s=&zbox\\_e=&zbox\\_w=&metric=0&bgvar=dem&shdvar=shading&width=800&height=450&nw=800&nh=450&h\\_o=0&font=0&js=1&uc=0](http://www.nohrsc.noaa.gov/interactive/html/map.html?mode=pan&extents=us&zoom=&loc=38.7790554283636+N%2C+103.611896932245+W&ql=station&var=ssm_depth&dy=2018&dm=6&dd=13&dh=18&snap=1&o5=1&o6=1&o11=1&o9=1&o13=1&lbl=m&o7=1&min_x=-104.074143347991&min_y=38.5142318897625&max_x=-103.149650516498&max_y=39.0438789669647&coord_x=-103.611896932245&coord_y=38.7790554283636&zbox_n=&zbox_s=&zbox_e=&zbox_w=&metric=0&bgvar=dem&shdvar=shading&width=800&height=450&nw=800&nh=450&h_o=0&font=0&js=1&uc=0)

Flight Date: 06/14/2018

[http://www.nohrsc.noaa.gov/interactive/html/map.html?mode=pan&extents=us&zoom=&loc=38.7790554283636+N%2C+103.611896932245+W&ql=station&var=ssm\\_depth&dy=2018&dm=6&dd=14&dh=18&snap=1&o5=1&o6=1&o11=1&o9=1&o13=1&lbl=m&o7=1&min\\_x=-104.074143347991&min\\_y=38.5142318897625&max\\_x=-103.149650516498&max\\_y=39.0438789669647&coord\\_x=-103.611896932245&coord\\_y=38.7790554283636&zbox\\_n=&zbox\\_s=&zbox\\_e=&zbox\\_w=&metric=0&bgvar=dem&shdvar=shading&width=800&height=450&nw=800&nh=450&h\\_o=0&font=0&js=1&uc=0](http://www.nohrsc.noaa.gov/interactive/html/map.html?mode=pan&extents=us&zoom=&loc=38.7790554283636+N%2C+103.611896932245+W&ql=station&var=ssm_depth&dy=2018&dm=6&dd=14&dh=18&snap=1&o5=1&o6=1&o11=1&o9=1&o13=1&lbl=m&o7=1&min_x=-104.074143347991&min_y=38.5142318897625&max_x=-103.149650516498&max_y=39.0438789669647&coord_x=-103.611896932245&coord_y=38.7790554283636&zbox_n=&zbox_s=&zbox_e=&zbox_w=&metric=0&bgvar=dem&shdvar=shading&width=800&height=450&nw=800&nh=450&h_o=0&font=0&js=1&uc=0)

## C-7 Report on Collection Conditions - Continued

### Ground Conditions:

Flight Date: 06/16/2018

[http://www.nohrsc.noaa.gov/interactive/html/map.html?mode=pan&extents=us&zoom=&loc=38.7790554283636+N%2C+103.611896932245+W&ql=station&var=ssm\\_depth&dy=2018&dm=6&dd=16&dh=14&snap=1&o5=1&o6=1&o11=1&o9=1&o13=1&lbl=m&o7=1&min\\_x=-104.074143347991&min\\_y=38.5142318897625&max\\_x=-103.149650516498&max\\_y=39.0438789669647&coord\\_x=-103.611896932245&coord\\_y=38.7790554283636&zbox\\_n=&zbox\\_s=&zbox\\_e=&zbox\\_w=&metric=0&bgvar=dem&shdvar=shading&width=800&height=450&nw=800&nh=450&h\\_o=0&font=0&js=1&uc=0](http://www.nohrsc.noaa.gov/interactive/html/map.html?mode=pan&extents=us&zoom=&loc=38.7790554283636+N%2C+103.611896932245+W&ql=station&var=ssm_depth&dy=2018&dm=6&dd=16&dh=14&snap=1&o5=1&o6=1&o11=1&o9=1&o13=1&lbl=m&o7=1&min_x=-104.074143347991&min_y=38.5142318897625&max_x=-103.149650516498&max_y=39.0438789669647&coord_x=-103.611896932245&coord_y=38.7790554283636&zbox_n=&zbox_s=&zbox_e=&zbox_w=&metric=0&bgvar=dem&shdvar=shading&width=800&height=450&nw=800&nh=450&h_o=0&font=0&js=1&uc=0)

Flight Date: 06/20/2018

[http://www.nohrsc.noaa.gov/interactive/html/map.html?mode=pan&extents=us&zoom=&loc=38.7790554283636+N%2C+103.611896932245+W&ql=station&var=ssm\\_depth&dy=2018&dm=6&dd=20&dh=14&snap=1&o5=1&o6=1&o11=1&o9=1&o13=1&lbl=m&o7=1&min\\_x=-104.074143347991&min\\_y=38.5142318897625&max\\_x=-103.149650516498&max\\_y=39.0438789669647&coord\\_x=-103.611896932245&coord\\_y=38.7790554283636&zbox\\_n=&zbox\\_s=&zbox\\_e=&zbox\\_w=&metric=0&bgvar=dem&shdvar=shading&width=800&height=450&nw=800&nh=450&h\\_o=0&font=0&js=1&uc=0](http://www.nohrsc.noaa.gov/interactive/html/map.html?mode=pan&extents=us&zoom=&loc=38.7790554283636+N%2C+103.611896932245+W&ql=station&var=ssm_depth&dy=2018&dm=6&dd=20&dh=14&snap=1&o5=1&o6=1&o11=1&o9=1&o13=1&lbl=m&o7=1&min_x=-104.074143347991&min_y=38.5142318897625&max_x=-103.149650516498&max_y=39.0438789669647&coord_x=-103.611896932245&coord_y=38.7790554283636&zbox_n=&zbox_s=&zbox_e=&zbox_w=&metric=0&bgvar=dem&shdvar=shading&width=800&height=450&nw=800&nh=450&h_o=0&font=0&js=1&uc=0)

Flight Date: 06/25/2018

[http://www.nohrsc.noaa.gov/interactive/html/map.html?mode=pan&extents=us&zoom=&loc=38.7790554283636+N%2C+103.611896932245+W&ql=station&var=ssm\\_depth&dy=2018&dm=6&dd=25&dh=14&snap=1&o5=1&o6=1&o11=1&o9=1&o13=1&lbl=m&o7=1&min\\_x=-104.074143347991&min\\_y=38.5142318897625&max\\_x=-103.149650516498&max\\_y=39.0438789669647&coord\\_x=-103.611896932245&coord\\_y=38.7790554283636&zbox\\_n=&zbox\\_s=&zbox\\_e=&zbox\\_w=&metric=0&bgvar=dem&shdvar=shading&width=800&height=450&nw=800&nh=450&h\\_o=0&font=0&js=1&uc=0](http://www.nohrsc.noaa.gov/interactive/html/map.html?mode=pan&extents=us&zoom=&loc=38.7790554283636+N%2C+103.611896932245+W&ql=station&var=ssm_depth&dy=2018&dm=6&dd=25&dh=14&snap=1&o5=1&o6=1&o11=1&o9=1&o13=1&lbl=m&o7=1&min_x=-104.074143347991&min_y=38.5142318897625&max_x=-103.149650516498&max_y=39.0438789669647&coord_x=-103.611896932245&coord_y=38.7790554283636&zbox_n=&zbox_s=&zbox_e=&zbox_w=&metric=0&bgvar=dem&shdvar=shading&width=800&height=450&nw=800&nh=450&h_o=0&font=0&js=1&uc=0)

Flight Date: 07/07/2018

[http://www.nohrsc.noaa.gov/interactive/html/map.html?mode=pan&extents=us&zoom=&loc=38.7790554283636+N%2C+103.611896932245+W&ql=station&var=ssm\\_depth&dy=2018&dm=7&dd=7&dh=13&snap=1&o5=1&o6=1&o11=1&o9=1&o13=1&lbl=m&o7=1&min\\_x=-104.074143347991&min\\_y=38.5142318897625&max\\_x=-103.149650516498&max\\_y=39.0438789669647&coord\\_x=-103.611896932245&coord\\_y=38.7790554283636&zbox\\_n=&zbox\\_s=&zbox\\_e=&zbox\\_w=&metric=0&bgvar=dem&shdvar=shading&width=800&height=450&nw=800&nh=450&h\\_o=0&font=0&js=1&uc=0](http://www.nohrsc.noaa.gov/interactive/html/map.html?mode=pan&extents=us&zoom=&loc=38.7790554283636+N%2C+103.611896932245+W&ql=station&var=ssm_depth&dy=2018&dm=7&dd=7&dh=13&snap=1&o5=1&o6=1&o11=1&o9=1&o13=1&lbl=m&o7=1&min_x=-104.074143347991&min_y=38.5142318897625&max_x=-103.149650516498&max_y=39.0438789669647&coord_x=-103.611896932245&coord_y=38.7790554283636&zbox_n=&zbox_s=&zbox_e=&zbox_w=&metric=0&bgvar=dem&shdvar=shading&width=800&height=450&nw=800&nh=450&h_o=0&font=0&js=1&uc=0)

## DPH-1.1 Report on ASPRS LAS File Format (Swath Data) - Compliance

The USGS Lidar Base Specification Version 1.2 states: "All processing will be carried out with the understanding that all point deliverables are required to be fully compliant with ASPRS LAS Specification, version 1.4, using Point Data Record Format 6, 7, 8, 9 or 10. Data producers are encouraged to review the LAS Specification version 1.4 in detail (American Society for Photogrammetry and Remote Sensing, 2011)."

The purpose of this section is to show a table of LAS 1.4 compliance test results for each swath file.

[Boresighted Files - Y:\Mapping\Projects\65219844\\_CWCB\\_Eastern\\_Colorado\Production\Final\\_Client\\_Deliverables\Block\\_4\point\\_cloud\Swath](#)

File	LAS Version/PDRF	System ID	Legacy Point Count	Legacy Return Counts	PSID/FSID Match	Global Encoding	VLRs / EVLRs	WKT*	Intensity	Point Count with Bad Return Info
01008.las	LAS 1.4, PDRF 6	PASS	0	0	PASS	PASS	0 / 4926	PASS	Dataset PASS	0
01024.las	LAS 1.4, PDRF 6	PASS	0	0	PASS	PASS	0 / 4187	PASS	Dataset PASS	0
01029.las	LAS 1.4, PDRF 6	PASS	0	0	PASS	PASS	0 / 3736	PASS	Dataset PASS	0
01072.las	LAS 1.4, PDRF 6	PASS	0	0	PASS	PASS	0 / 713	PASS	Dataset PASS	0
01073.las	LAS 1.4, PDRF 6	PASS	0	0	PASS	PASS	0 / 4607	PASS	Dataset PASS	0
01074.las	LAS 1.4, PDRF 6	PASS	0	0	PASS	PASS	0 / 3573	PASS	Dataset PASS	0
01075.las	LAS 1.4, PDRF 6	PASS	0	0	PASS	PASS	0 / 4216	PASS	Dataset PASS	0
01076.las	LAS 1.4, PDRF 6	PASS	0	0	PASS	PASS	0 / 3569	PASS	Dataset PASS	0
01077.las	LAS 1.4, PDRF 6	PASS	0	0	PASS	PASS	0 / 4108	PASS	Dataset PASS	0
01078.las	LAS 1.4, PDRF 6	PASS	0	0	PASS	PASS	0 / 3600	PASS	Dataset PASS	0
01079.las	LAS 1.4, PDRF 6	PASS	0	0	PASS	PASS	0 / 4031	PASS	Dataset PASS	0
01080.las	LAS 1.4, PDRF 6	PASS	0	0	PASS	PASS	0 / 3598	PASS	Dataset PASS	0
01085.las	LAS 1.4, PDRF 6	PASS	0	0	PASS	PASS	0 / 3720	PASS	Dataset PASS	0
01086.las	LAS 1.4, PDRF 6	PASS	0	0	PASS	PASS	0 / 4603	PASS	Dataset PASS	0
01087.las	LAS 1.4, PDRF 6	PASS	0	0	PASS	PASS	0 / 3828	PASS	Dataset PASS	0
01088.las	LAS 1.4, PDRF 6	PASS	0	0	PASS	PASS	0 / 4281	PASS	Dataset PASS	0
01089.las	LAS 1.4, PDRF 6	PASS	0	0	PASS	PASS	0 / 3750	PASS	Dataset PASS	0
01090.las	LAS 1.4, PDRF 6	PASS	0	0	PASS	PASS	0 / 4305	PASS	Dataset PASS	0
01091.las	LAS 1.4, PDRF 6	PASS	0	0	PASS	PASS	0 / 3906	PASS	Dataset PASS	0
01161.las	LAS 1.4, PDRF 6	PASS	0	0	PASS	PASS	0 / 2197	PASS	Dataset PASS	0
01162.las	LAS 1.4, PDRF 6	PASS	0	0	PASS	PASS	0 / 2141	PASS	Dataset PASS	0
01163.las	LAS 1.4, PDRF 6	PASS	0	0	PASS	PASS	0 / 2237	PASS	Dataset PASS	0
01164.las	LAS 1.4, PDRF 6	PASS	0	0	PASS	PASS	0 / 3829	PASS	Dataset PASS	0
01215.las	LAS 1.4, PDRF 6	PASS	0	0	PASS	PASS	0 / 2236	PASS	Dataset PASS	0
01216.las	LAS 1.4, PDRF 6	PASS	0	0	PASS	PASS	0 / 4269	PASS	Dataset PASS	0
01217.las	LAS 1.4, PDRF 6	PASS	0	0	PASS	PASS	0 / 3764	PASS	Dataset PASS	0
01239.las	LAS 1.4, PDRF 6	PASS	0	0	PASS	PASS	0 / 4432	PASS	Dataset PASS	0
01240.las	LAS 1.4, PDRF 6	PASS	0	0	PASS	PASS	0 / 3698	PASS	Dataset PASS	0
01241.las	LAS 1.4, PDRF 6	PASS	0	0	PASS	PASS	0 / 4311	PASS	Dataset PASS	0
01242.las	LAS 1.4, PDRF 6	PASS	0	0	PASS	PASS	0 / 3688	PASS	Dataset PASS	0
01243.las	LAS 1.4, PDRF 6	PASS	0	0	PASS	PASS	0 / 4033	PASS	Dataset PASS	0
01291.las	LAS 1.4, PDRF 6	PASS	0	0	PASS	PASS	0 / 310	PASS	Dataset PASS	0
02001.las	LAS 1.4, PDRF 6	PASS	0	0	PASS	PASS	0 / 272	PASS	Dataset PASS	0
02004.las	LAS 1.4, PDRF 6	PASS	0	0	PASS	PASS	0 / 4407	PASS	Dataset PASS	0
02005.las	LAS 1.4, PDRF 6	PASS	0	0	PASS	PASS	0 / 4173	PASS	Dataset PASS	0
02007.las	LAS 1.4, PDRF 6	PASS	0	0	PASS	PASS	0 / 3885	PASS	Dataset PASS	0
02008.las	LAS 1.4, PDRF 6	PASS	0	0	PASS	PASS	0 / 4701	PASS	Dataset PASS	0
02009.las	LAS 1.4, PDRF 6	PASS	0	0	PASS	PASS	0 / 4002	PASS	Dataset PASS	0
02010.las	LAS 1.4, PDRF 6	PASS	0	0	PASS	PASS	0 / 4188	PASS	Dataset PASS	0
02014.las	LAS 1.4, PDRF 6	PASS	0	0	PASS	PASS	0 / 4502	PASS	Dataset PASS	0
02015.las	LAS 1.4, PDRF 6	PASS	0	0	PASS	PASS	0 / 4035	PASS	Dataset PASS	0
02016.las	LAS 1.4, PDRF 6	PASS	0	0	PASS	PASS	0 / 302	PASS	Dataset PASS	0

\* WKT FAIL codes: 1 – WKT tag missing, 2 – incorrect format (e.g., GeoTIFF tag), 3 – incorrect dialect (e.g., Esri or ISO), 4 – more than one valid record, 5 – incorrect format for superseded record(s), 6 – zero length, 7 – missing 'PROJCS', 8 – missing 'AXIS' 9 – 'HEIGHT\_MODEL' element present, 10 – 'UNCLOSED BRACKETING' issue present, 11 – missing Vertical Datum and/or EPSG code, 12 – missing Vertical Units and/or EPSG code, 13 – missing Vertical CS name and/or EPSG code 14 – missing EPSG code in 'PROJCS section'

## DPH-1.1 Report on ASPRS LAS File Format (Swath Data) - Compliance - continued

File	LAS Version/PDRF	System ID	Legacy Point Count	Legacy Return Counts	PSID/FSID Match	Global Encoding	VLRs / EVLRs	WKT	Intensity	Point Count with Bad Return Info
02018.las	LAS 1.4, PDRF 6	PASS	0	0	PASS	PASS	0 / 4340	PASS	Dataset PASS	0
02034.las	LAS 1.4, PDRF 6	PASS	0	0	PASS	PASS	0 / 314	PASS	Dataset PASS	0
02035.las	LAS 1.4, PDRF 6	PASS	0	0	PASS	PASS	0 / 70	PASS	Dataset PASS	0
02057.las	LAS 1.4, PDRF 6	PASS	0	0	PASS	PASS	0 / 4333	PASS	Dataset PASS	0
02058.las	LAS 1.4, PDRF 6	PASS	0	0	PASS	PASS	0 / 4568	PASS	Dataset PASS	0
02059.las	LAS 1.4, PDRF 6	PASS	0	0	PASS	PASS	0 / 4898	PASS	Dataset PASS	0
02060.las	LAS 1.4, PDRF 6	PASS	0	0	PASS	PASS	0 / 595	PASS	Dataset PASS	0
02068.las	LAS 1.4, PDRF 6	PASS	0	0	PASS	PASS	0 / 4583	PASS	Dataset PASS	0
02069.las	LAS 1.4, PDRF 6	PASS	0	0	PASS	PASS	0 / 4560	PASS	Dataset PASS	0
02070.las	LAS 1.4, PDRF 6	PASS	0	0	PASS	PASS	0 / 4233	PASS	Dataset PASS	0
02071.las	LAS 1.4, PDRF 6	PASS	0	0	PASS	PASS	0 / 4543	PASS	Dataset PASS	0
02086.las	LAS 1.4, PDRF 6	PASS	0	0	PASS	PASS	0 / 4528	PASS	Dataset PASS	0
02087.las	LAS 1.4, PDRF 6	PASS	0	0	PASS	PASS	0 / 3901	PASS	Dataset PASS	0
02088.las	LAS 1.4, PDRF 6	PASS	0	0	PASS	PASS	0 / 4525	PASS	Dataset PASS	0
02089.las	LAS 1.4, PDRF 6	PASS	0	0	PASS	PASS	0 / 3590	PASS	Dataset PASS	0
02090.las	LAS 1.4, PDRF 6	PASS	0	0	PASS	PASS	0 / 1210	PASS	Dataset PASS	0
02091.las	LAS 1.4, PDRF 6	PASS	0	0	PASS	PASS	0 / 4398	PASS	Dataset PASS	0
02092.las	LAS 1.4, PDRF 6	PASS	0	0	PASS	PASS	0 / 4867	PASS	Dataset PASS	0
02093.las	LAS 1.4, PDRF 6	PASS	0	0	PASS	PASS	0 / 4533	PASS	Dataset PASS	0
02094.las	LAS 1.4, PDRF 6	PASS	0	0	PASS	PASS	0 / 3922	PASS	Dataset PASS	0
02095.las	LAS 1.4, PDRF 6	PASS	0	0	PASS	PASS	0 / 4370	PASS	Dataset PASS	0
02096.las	LAS 1.4, PDRF 6	PASS	0	0	PASS	PASS	0 / 3978	PASS	Dataset PASS	0
02097.las	LAS 1.4, PDRF 6	PASS	0	0	PASS	PASS	0 / 3906	PASS	Dataset PASS	0
02098.las	LAS 1.4, PDRF 6	PASS	0	0	PASS	PASS	0 / 4162	PASS	Dataset PASS	0
02099.las	LAS 1.4, PDRF 6	PASS	0	0	PASS	PASS	0 / 3959	PASS	Dataset PASS	0
02100.las	LAS 1.4, PDRF 6	PASS	0	0	PASS	PASS	0 / 4010	PASS	Dataset PASS	0
02111.las	LAS 1.4, PDRF 6	PASS	0	0	PASS	PASS	0 / 4066	PASS	Dataset PASS	0
02112.las	LAS 1.4, PDRF 6	PASS	0	0	PASS	PASS	0 / 4077	PASS	Dataset PASS	0
02113.las	LAS 1.4, PDRF 6	PASS	0	0	PASS	PASS	0 / 4005	PASS	Dataset PASS	0
02114.las	LAS 1.4, PDRF 6	PASS	0	0	PASS	PASS	0 / 3891	PASS	Dataset PASS	0
02115.las	LAS 1.4, PDRF 6	PASS	0	0	PASS	PASS	0 / 4515	PASS	Dataset PASS	0
02116.las	LAS 1.4, PDRF 6	PASS	0	0	PASS	PASS	0 / 3771	PASS	Dataset PASS	0
02117.las	LAS 1.4, PDRF 6	PASS	0	0	PASS	PASS	0 / 4480	PASS	Dataset PASS	0
02120.las	LAS 1.4, PDRF 6	PASS	0	0	PASS	PASS	0 / 3649	PASS	Dataset PASS	0
02121.las	LAS 1.4, PDRF 6	PASS	0	0	PASS	PASS	0 / 4315	PASS	Dataset PASS	0

## DPH-1.1 Report on ASPRS LAS File Format (Tiled Data) - Compliance

The USGS Lidar Base Specification Version 1.2 states: "All processing will be carried out with the understanding that all point deliverables are required to be fully compliant with ASPRS LAS Specification, version 1.4, using Point Data Record Format 6, 7, 8, 9 or 10. Data producers are encouraged to review the LAS Specification version 1.4 in detail (American Society for Photogrammetry and Remote Sensing, 2011)."

The purpose of this section is to show a table of LAS 1.4 compliance test results for each tiled file.

[Classified Files - Y:\Mapping\Projects\65219844\\_CWCB\\_Eastern\\_Colorado\Production\Final\\_Client\\_Deliverables\Block\\_4\point\\_cloud\tilecls](#)

File	LAS Version/PDRF	System ID	Legacy Point Count	Legacy Return Counts	File Source ID	Global Encoding	VLRs / EVLRs	WKT*	Intensity	Point Count with Bad Return Info
LD34141251.las	LAS 1.4, PDRF 6	PASS	0	0	PASS	PASS	0 / 10	PASS	Dataset PASS	0
LD34141254.las	LAS 1.4, PDRF 6	PASS	0	0	PASS	PASS	0 / 70	PASS	Dataset PASS	0
LD34141257.las	LAS 1.4, PDRF 6	PASS	0	0	PASS	PASS	0 / 70	PASS	Dataset PASS	0
LD34141260.las	LAS 1.4, PDRF 6	PASS	0	0	PASS	PASS	0 / 70	PASS	Dataset PASS	0
LD34141263.las	LAS 1.4, PDRF 6	PASS	0	0	PASS	PASS	0 / 70	PASS	Dataset PASS	0
LD34141266.las	LAS 1.4, PDRF 6	PASS	0	0	PASS	PASS	0 / 70	PASS	Dataset PASS	0
LD34141269.las	LAS 1.4, PDRF 6	PASS	0	0	PASS	PASS	0 / 70	PASS	Dataset PASS	0
LD34141272.las	LAS 1.4, PDRF 6	PASS	0	0	PASS	PASS	0 / 70	PASS	Dataset PASS	0
LD34141275.las	LAS 1.4, PDRF 6	PASS	0	0	PASS	PASS	0 / 70	PASS	Dataset PASS	0
LD34141278.las	LAS 1.4, PDRF 6	PASS	0	0	PASS	PASS	0 / 70	PASS	Dataset PASS	0
LD34141281.las	LAS 1.4, PDRF 6	PASS	0	0	PASS	PASS	0 / 70	PASS	Dataset PASS	0
LD34141284.las	LAS 1.4, PDRF 6	PASS	0	0	PASS	PASS	0 / 70	PASS	Dataset PASS	0
LD34141287.las	LAS 1.4, PDRF 6	PASS	0	0	PASS	PASS	0 / 70	PASS	Dataset PASS	0
LD34141290.las	LAS 1.4, PDRF 6	PASS	0	0	PASS	PASS	0 / 70	PASS	Dataset PASS	0
LD34141293.las	LAS 1.4, PDRF 6	PASS	0	0	PASS	PASS	0 / 70	PASS	Dataset PASS	0
LD34141296.las	LAS 1.4, PDRF 6	PASS	0	0	PASS	PASS	0 / 70	PASS	Dataset PASS	0
LD34141299.las	LAS 1.4, PDRF 6	PASS	0	0	PASS	PASS	0 / 70	PASS	Dataset PASS	0
LD34141302.las	LAS 1.4, PDRF 6	PASS	0	0	PASS	PASS	0 / 70	PASS	Dataset PASS	0
LD34141305.las	LAS 1.4, PDRF 6	PASS	0	0	PASS	PASS	0 / 70	PASS	Dataset PASS	0
LD34141308.las	LAS 1.4, PDRF 6	PASS	0	0	PASS	PASS	0 / 70	PASS	Dataset PASS	0
LD34141311.las	LAS 1.4, PDRF 6	PASS	0	0	PASS	PASS	0 / 70	PASS	Dataset PASS	0
LD34141314.las	LAS 1.4, PDRF 6	PASS	0	0	PASS	PASS	0 / 70	PASS	Dataset PASS	0
LD34141317.las	LAS 1.4, PDRF 6	PASS	0	0	PASS	PASS	0 / 70	PASS	Dataset PASS	0
LD34141320.las	LAS 1.4, PDRF 6	PASS	0	0	PASS	PASS	0 / 70	PASS	Dataset PASS	0
LD34141323.las	LAS 1.4, PDRF 6	PASS	0	0	PASS	PASS	0 / 70	PASS	Dataset PASS	0
LD34141326.las	LAS 1.4, PDRF 6	PASS	0	0	PASS	PASS	0 / 70	PASS	Dataset PASS	0
LD34141329.las	LAS 1.4, PDRF 6	PASS	0	0	PASS	PASS	0 / 70	PASS	Dataset PASS	0
LD34141332.las	LAS 1.4, PDRF 6	PASS	0	0	PASS	PASS	0 / 70	PASS	Dataset PASS	0
LD34141335.las	LAS 1.4, PDRF 6	PASS	0	0	PASS	PASS	0 / 70	PASS	Dataset PASS	0
LD34141338.las	LAS 1.4, PDRF 6	PASS	0	0	PASS	PASS	0 / 70	PASS	Dataset PASS	0
LD34141341.las	LAS 1.4, PDRF 6	PASS	0	0	PASS	PASS	0 / 70	PASS	Dataset PASS	0
LD34141344.las	LAS 1.4, PDRF 6	PASS	0	0	PASS	PASS	0 / 70	PASS	Dataset PASS	0
LD34141347.las	LAS 1.4, PDRF 6	PASS	0	0	PASS	PASS	0 / 70	PASS	Dataset PASS	0
LD34141350.las	LAS 1.4, PDRF 6	PASS	0	0	PASS	PASS	0 / 70	PASS	Dataset PASS	0
LD34141353.las	LAS 1.4, PDRF 6	PASS	0	0	PASS	PASS	0 / 70	PASS	Dataset PASS	0
LD34141356.las	LAS 1.4, PDRF 6	PASS	0	0	PASS	PASS	0 / 70	PASS	Dataset PASS	0
LD34141359.las	LAS 1.4, PDRF 6	PASS	0	0	PASS	PASS	0 / 70	PASS	Dataset PASS	0
LD34141362.las	LAS 1.4, PDRF 6	PASS	0	0	PASS	PASS	0 / 70	PASS	Dataset PASS	0
LD34141365.las	LAS 1.4, PDRF 6	PASS	0	0	PASS	PASS	0 / 70	PASS	Dataset PASS	0
LD34141368.las	LAS 1.4, PDRF 6	PASS	0	0	PASS	PASS	0 / 70	PASS	Dataset PASS	0
LD34141371.las	LAS 1.4, PDRF 6	PASS	0	0	PASS	PASS	0 / 70	PASS	Dataset PASS	0
LD34141374.las	LAS 1.4, PDRF 6	PASS	0	0	PASS	PASS	0 / 70	PASS	Dataset PASS	0

\* WKT FAIL codes: 1 – WKT tag missing, 2 – incorrect format (e.g., GeoTIFF tag), 3 – incorrect dialect (e.g., Esri or ISO), 4 – more than one valid record, 5 – incorrect format for superseded record(s), 6 – zero length, 7 – missing 'PROJCS', 8 – missing 'AXIS' 9 – 'HEIGHT\_MODEL' element present, 10 – 'UNCLOSED BRACKETING' issue present, 11 – missing Vertical Datum and/or EPSG code, 12 – missing Vertical Units and/or EPSG code, 13 – missing Vertical CS name and/or EPSG code 14 – missing EPSG code in 'PROJCS section'

# DPH-1.1 Report on ASPRS LAS File Format (Tiled Data) - Compliance - continued

File	LAS Version/PDRF	System ID	Legacy Point Count	Legacy Return Counts	File Source ID	Global Encoding	VLRs / EVLRs	WKT	Intensity	Point Count with Bad Return Info
LD34141377.las	LAS 1.4, PDRF 6	PASS	0	0	PASS	PASS	0 / 70	PASS	Dataset PASS	0
LD34141380.las	LAS 1.4, PDRF 6	PASS	0	0	PASS	PASS	0 / 70	PASS	Dataset PASS	0
LD34141383.las	LAS 1.4, PDRF 6	PASS	0	0	PASS	PASS	0 / 70	PASS	Dataset PASS	0
LD34141386.las	LAS 1.4, PDRF 6	PASS	0	0	PASS	PASS	0 / 70	PASS	Dataset PASS	0
LD34141389.las	LAS 1.4, PDRF 6	PASS	0	0	PASS	PASS	0 / 70	PASS	Dataset PASS	0
LD34141392.las	LAS 1.4, PDRF 6	PASS	0	0	PASS	PASS	0 / 70	PASS	Dataset PASS	0
LD34141395.las	LAS 1.4, PDRF 6	PASS	0	0	PASS	PASS	0 / 70	PASS	Dataset PASS	0
LD34141398.las	LAS 1.4, PDRF 6	PASS	0	0	PASS	PASS	0 / 70	PASS	Dataset PASS	0
LD34141401.las	LAS 1.4, PDRF 6	PASS	0	0	PASS	PASS	0 / 70	PASS	Dataset PASS	0
LD34141404.las	LAS 1.4, PDRF 6	PASS	0	0	PASS	PASS	0 / 70	PASS	Dataset PASS	0
LD34141407.las	LAS 1.4, PDRF 6	PASS	0	0	PASS	PASS	0 / 70	PASS	Dataset PASS	0
LD34141410.las	LAS 1.4, PDRF 6	PASS	0	0	PASS	PASS	0 / 70	PASS	Dataset PASS	0
LD34141413.las	LAS 1.4, PDRF 6	PASS	0	0	PASS	PASS	0 / 70	PASS	Dataset PASS	0
LD34141416.las	LAS 1.4, PDRF 6	PASS	0	0	PASS	PASS	0 / 70	PASS	Dataset PASS	0
LD34141419.las	LAS 1.4, PDRF 6	PASS	0	0	PASS	PASS	0 / 70	PASS	Dataset PASS	0
LD34141422.las	LAS 1.4, PDRF 6	PASS	0	0	PASS	PASS	0 / 70	PASS	Dataset PASS	0
LD34141425.las	LAS 1.4, PDRF 6	PASS	0	0	PASS	PASS	0 / 70	PASS	Dataset PASS	0
LD34141428.las	LAS 1.4, PDRF 6	PASS	0	0	PASS	PASS	0 / 70	PASS	Dataset PASS	0
LD34141431.las	LAS 1.4, PDRF 6	PASS	0	0	PASS	PASS	0 / 70	PASS	Dataset PASS	0
LD34141434.las	LAS 1.4, PDRF 6	PASS	0	0	PASS	PASS	0 / 70	PASS	Dataset PASS	0
LD34141437.las	LAS 1.4, PDRF 6	PASS	0	0	PASS	PASS	0 / 70	PASS	Dataset PASS	0
LD34141440.las	LAS 1.4, PDRF 6	PASS	0	0	PASS	PASS	0 / 70	PASS	Dataset PASS	0
LD34141443.las	LAS 1.4, PDRF 6	PASS	0	0	PASS	PASS	0 / 70	PASS	Dataset PASS	0
LD34171251.las	LAS 1.4, PDRF 6	PASS	0	0	PASS	PASS	0 / 9	PASS	Dataset PASS	0
LD34171254.las	LAS 1.4, PDRF 6	PASS	0	0	PASS	PASS	0 / 70	PASS	Dataset PASS	0
LD34171257.las	LAS 1.4, PDRF 6	PASS	0	0	PASS	PASS	0 / 70	PASS	Dataset PASS	0
LD34171260.las	LAS 1.4, PDRF 6	PASS	0	0	PASS	PASS	0 / 70	PASS	Dataset PASS	0
LD34171263.las	LAS 1.4, PDRF 6	PASS	0	0	PASS	PASS	0 / 70	PASS	Dataset PASS	0
LD34171266.las	LAS 1.4, PDRF 6	PASS	0	0	PASS	PASS	0 / 70	PASS	Dataset PASS	0
LD34171269.las	LAS 1.4, PDRF 6	PASS	0	0	PASS	PASS	0 / 70	PASS	Dataset PASS	0
LD34171272.las	LAS 1.4, PDRF 6	PASS	0	0	PASS	PASS	0 / 70	PASS	Dataset PASS	0
LD34171275.las	LAS 1.4, PDRF 6	PASS	0	0	PASS	PASS	0 / 70	PASS	Dataset PASS	0
LD34171278.las	LAS 1.4, PDRF 6	PASS	0	0	PASS	PASS	0 / 70	PASS	Dataset PASS	0
LD34171281.las	LAS 1.4, PDRF 6	PASS	0	0	PASS	PASS	0 / 70	PASS	Dataset PASS	0
LD34171284.las	LAS 1.4, PDRF 6	PASS	0	0	PASS	PASS	0 / 70	PASS	Dataset PASS	0
LD34171287.las	LAS 1.4, PDRF 6	PASS	0	0	PASS	PASS	0 / 70	PASS	Dataset PASS	0
LD34171290.las	LAS 1.4, PDRF 6	PASS	0	0	PASS	PASS	0 / 70	PASS	Dataset PASS	0
LD34171293.las	LAS 1.4, PDRF 6	PASS	0	0	PASS	PASS	0 / 70	PASS	Dataset PASS	0
LD34171296.las	LAS 1.4, PDRF 6	PASS	0	0	PASS	PASS	0 / 70	PASS	Dataset PASS	0
LD34171299.las	LAS 1.4, PDRF 6	PASS	0	0	PASS	PASS	0 / 70	PASS	Dataset PASS	0
LD34171302.las	LAS 1.4, PDRF 6	PASS	0	0	PASS	PASS	0 / 70	PASS	Dataset PASS	0
LD34171305.las	LAS 1.4, PDRF 6	PASS	0	0	PASS	PASS	0 / 70	PASS	Dataset PASS	0
LD34171308.las	LAS 1.4, PDRF 6	PASS	0	0	PASS	PASS	0 / 70	PASS	Dataset PASS	0
LD34171311.las	LAS 1.4, PDRF 6	PASS	0	0	PASS	PASS	0 / 70	PASS	Dataset PASS	0
LD34171314.las	LAS 1.4, PDRF 6	PASS	0	0	PASS	PASS	0 / 70	PASS	Dataset PASS	0
LD34171317.las	LAS 1.4, PDRF 6	PASS	0	0	PASS	PASS	0 / 70	PASS	Dataset PASS	0
LD34171320.las	LAS 1.4, PDRF 6	PASS	0	0	PASS	PASS	0 / 70	PASS	Dataset PASS	0
LD34171323.las	LAS 1.4, PDRF 6	PASS	0	0	PASS	PASS	0 / 70	PASS	Dataset PASS	0
LD34171326.las	LAS 1.4, PDRF 6	PASS	0	0	PASS	PASS	0 / 70	PASS	Dataset PASS	0

# DPH-1.1 Report on ASPRS LAS File Format (Tiled Data) - Compliance - continued

File	LAS Version/PDRF	System ID	Legacy Point Count	Legacy Return Counts	File Source ID	Global Encoding	VLRs / EVLRs	WKT	Intensity	Point Count with Bad Return Info
LD34171329.las	LAS 1.4, PDRF 6	PASS	0	0	PASS	PASS	0 / 70	PASS	Dataset PASS	0
LD34171332.las	LAS 1.4, PDRF 6	PASS	0	0	PASS	PASS	0 / 70	PASS	Dataset PASS	0
LD34171335.las	LAS 1.4, PDRF 6	PASS	0	0	PASS	PASS	0 / 70	PASS	Dataset PASS	0
LD34171338.las	LAS 1.4, PDRF 6	PASS	0	0	PASS	PASS	0 / 70	PASS	Dataset PASS	0
LD34171341.las	LAS 1.4, PDRF 6	PASS	0	0	PASS	PASS	0 / 70	PASS	Dataset PASS	0
LD34171344.las	LAS 1.4, PDRF 6	PASS	0	0	PASS	PASS	0 / 70	PASS	Dataset PASS	0
LD34171347.las	LAS 1.4, PDRF 6	PASS	0	0	PASS	PASS	0 / 70	PASS	Dataset PASS	0
LD34171350.las	LAS 1.4, PDRF 6	PASS	0	0	PASS	PASS	0 / 70	PASS	Dataset PASS	0
LD34171353.las	LAS 1.4, PDRF 6	PASS	0	0	PASS	PASS	0 / 70	PASS	Dataset PASS	0
LD34171356.las	LAS 1.4, PDRF 6	PASS	0	0	PASS	PASS	0 / 70	PASS	Dataset PASS	0
LD34171359.las	LAS 1.4, PDRF 6	PASS	0	0	PASS	PASS	0 / 70	PASS	Dataset PASS	0
LD34171362.las	LAS 1.4, PDRF 6	PASS	0	0	PASS	PASS	0 / 70	PASS	Dataset PASS	0
LD34171365.las	LAS 1.4, PDRF 6	PASS	0	0	PASS	PASS	0 / 70	PASS	Dataset PASS	0
LD34171368.las	LAS 1.4, PDRF 6	PASS	0	0	PASS	PASS	0 / 70	PASS	Dataset PASS	0
LD34171371.las	LAS 1.4, PDRF 6	PASS	0	0	PASS	PASS	0 / 70	PASS	Dataset PASS	0
LD34171374.las	LAS 1.4, PDRF 6	PASS	0	0	PASS	PASS	0 / 70	PASS	Dataset PASS	0
LD34171377.las	LAS 1.4, PDRF 6	PASS	0	0	PASS	PASS	0 / 70	PASS	Dataset PASS	0
LD34171380.las	LAS 1.4, PDRF 6	PASS	0	0	PASS	PASS	0 / 70	PASS	Dataset PASS	0
LD34171383.las	LAS 1.4, PDRF 6	PASS	0	0	PASS	PASS	0 / 70	PASS	Dataset PASS	0
LD34171386.las	LAS 1.4, PDRF 6	PASS	0	0	PASS	PASS	0 / 70	PASS	Dataset PASS	0
LD34171389.las	LAS 1.4, PDRF 6	PASS	0	0	PASS	PASS	0 / 70	PASS	Dataset PASS	0
LD34171392.las	LAS 1.4, PDRF 6	PASS	0	0	PASS	PASS	0 / 70	PASS	Dataset PASS	0
LD34171395.las	LAS 1.4, PDRF 6	PASS	0	0	PASS	PASS	0 / 70	PASS	Dataset PASS	0
LD34171398.las	LAS 1.4, PDRF 6	PASS	0	0	PASS	PASS	0 / 70	PASS	Dataset PASS	0
LD34171401.las	LAS 1.4, PDRF 6	PASS	0	0	PASS	PASS	0 / 70	PASS	Dataset PASS	0
LD34171404.las	LAS 1.4, PDRF 6	PASS	0	0	PASS	PASS	0 / 70	PASS	Dataset PASS	0
LD34171407.las	LAS 1.4, PDRF 6	PASS	0	0	PASS	PASS	0 / 70	PASS	Dataset PASS	0
LD34171410.las	LAS 1.4, PDRF 6	PASS	0	0	PASS	PASS	0 / 70	PASS	Dataset PASS	0
LD34171413.las	LAS 1.4, PDRF 6	PASS	0	0	PASS	PASS	0 / 70	PASS	Dataset PASS	0
LD34171416.las	LAS 1.4, PDRF 6	PASS	0	0	PASS	PASS	0 / 70	PASS	Dataset PASS	0
LD34171419.las	LAS 1.4, PDRF 6	PASS	0	0	PASS	PASS	0 / 70	PASS	Dataset PASS	0
LD34171422.las	LAS 1.4, PDRF 6	PASS	0	0	PASS	PASS	0 / 70	PASS	Dataset PASS	0
LD34171425.las	LAS 1.4, PDRF 6	PASS	0	0	PASS	PASS	0 / 70	PASS	Dataset PASS	0
LD34171428.las	LAS 1.4, PDRF 6	PASS	0	0	PASS	PASS	0 / 70	PASS	Dataset PASS	0
LD34171431.las	LAS 1.4, PDRF 6	PASS	0	0	PASS	PASS	0 / 70	PASS	Dataset PASS	0
LD34171434.las	LAS 1.4, PDRF 6	PASS	0	0	PASS	PASS	0 / 70	PASS	Dataset PASS	0
LD34171437.las	LAS 1.4, PDRF 6	PASS	0	0	PASS	PASS	0 / 70	PASS	Dataset PASS	0
LD34171440.las	LAS 1.4, PDRF 6	PASS	0	0	PASS	PASS	0 / 70	PASS	Dataset PASS	0
LD34171443.las	LAS 1.4, PDRF 6	PASS	0	0	PASS	PASS	0 / 70	PASS	Dataset PASS	0
LD34201254.las	LAS 1.4, PDRF 6	PASS	0	0	PASS	PASS	0 / 70	PASS	Dataset PASS	0
LD34201257.las	LAS 1.4, PDRF 6	PASS	0	0	PASS	PASS	0 / 70	PASS	Dataset PASS	0
LD34201260.las	LAS 1.4, PDRF 6	PASS	0	0	PASS	PASS	0 / 70	PASS	Dataset PASS	0
LD34201263.las	LAS 1.4, PDRF 6	PASS	0	0	PASS	PASS	0 / 70	PASS	Dataset PASS	0
LD34201266.las	LAS 1.4, PDRF 6	PASS	0	0	PASS	PASS	0 / 70	PASS	Dataset PASS	0
LD34201269.las	LAS 1.4, PDRF 6	PASS	0	0	PASS	PASS	0 / 70	PASS	Dataset PASS	0
LD34201272.las	LAS 1.4, PDRF 6	PASS	0	0	PASS	PASS	0 / 70	PASS	Dataset PASS	0
LD34201275.las	LAS 1.4, PDRF 6	PASS	0	0	PASS	PASS	0 / 70	PASS	Dataset PASS	0
LD34201278.las	LAS 1.4, PDRF 6	PASS	0	0	PASS	PASS	0 / 70	PASS	Dataset PASS	0
LD34201281.las	LAS 1.4, PDRF 6	PASS	0	0	PASS	PASS	0 / 70	PASS	Dataset PASS	0



# DPH-1.1 Report on ASPRS LAS File Format (Tiled Data) - Compliance - continued

File	LAS Version/PDRF	System ID	Legacy Point Count	Legacy Return Counts	File Source ID	Global Encoding	VLRs / EVLRs	WKT	Intensity	Point Count with Bad Return Info
LD34201284.las	LAS 1.4, PDRF 6	PASS	0	0	PASS	PASS	0 / 70	PASS	Dataset PASS	0
LD34201287.las	LAS 1.4, PDRF 6	PASS	0	0	PASS	PASS	0 / 70	PASS	Dataset PASS	0
LD34201290.las	LAS 1.4, PDRF 6	PASS	0	0	PASS	PASS	0 / 70	PASS	Dataset PASS	0
LD34201293.las	LAS 1.4, PDRF 6	PASS	0	0	PASS	PASS	0 / 70	PASS	Dataset PASS	0
LD34201296.las	LAS 1.4, PDRF 6	PASS	0	0	PASS	PASS	0 / 70	PASS	Dataset PASS	0
LD34201299.las	LAS 1.4, PDRF 6	PASS	0	0	PASS	PASS	0 / 70	PASS	Dataset PASS	0
LD34201302.las	LAS 1.4, PDRF 6	PASS	0	0	PASS	PASS	0 / 70	PASS	Dataset PASS	0
LD34201305.las	LAS 1.4, PDRF 6	PASS	0	0	PASS	PASS	0 / 70	PASS	Dataset PASS	0
LD34201308.las	LAS 1.4, PDRF 6	PASS	0	0	PASS	PASS	0 / 70	PASS	Dataset PASS	0
LD34201311.las	LAS 1.4, PDRF 6	PASS	0	0	PASS	PASS	0 / 70	PASS	Dataset PASS	0
LD34201314.las	LAS 1.4, PDRF 6	PASS	0	0	PASS	PASS	0 / 70	PASS	Dataset PASS	0
LD34201317.las	LAS 1.4, PDRF 6	PASS	0	0	PASS	PASS	0 / 70	PASS	Dataset PASS	0
LD34201320.las	LAS 1.4, PDRF 6	PASS	0	0	PASS	PASS	0 / 70	PASS	Dataset PASS	0
LD34201323.las	LAS 1.4, PDRF 6	PASS	0	0	PASS	PASS	0 / 70	PASS	Dataset PASS	0
LD34201326.las	LAS 1.4, PDRF 6	PASS	0	0	PASS	PASS	0 / 70	PASS	Dataset PASS	0
LD34201329.las	LAS 1.4, PDRF 6	PASS	0	0	PASS	PASS	0 / 70	PASS	Dataset PASS	0
LD34201332.las	LAS 1.4, PDRF 6	PASS	0	0	PASS	PASS	0 / 70	PASS	Dataset PASS	0
LD34201335.las	LAS 1.4, PDRF 6	PASS	0	0	PASS	PASS	0 / 70	PASS	Dataset PASS	0
LD34201338.las	LAS 1.4, PDRF 6	PASS	0	0	PASS	PASS	0 / 70	PASS	Dataset PASS	0
LD34201341.las	LAS 1.4, PDRF 6	PASS	0	0	PASS	PASS	0 / 70	PASS	Dataset PASS	0
LD34201344.las	LAS 1.4, PDRF 6	PASS	0	0	PASS	PASS	0 / 70	PASS	Dataset PASS	0
LD34201347.las	LAS 1.4, PDRF 6	PASS	0	0	PASS	PASS	0 / 70	PASS	Dataset PASS	0
LD34201350.las	LAS 1.4, PDRF 6	PASS	0	0	PASS	PASS	0 / 70	PASS	Dataset PASS	0
LD34201353.las	LAS 1.4, PDRF 6	PASS	0	0	PASS	PASS	0 / 70	PASS	Dataset PASS	0
LD34201356.las	LAS 1.4, PDRF 6	PASS	0	0	PASS	PASS	0 / 70	PASS	Dataset PASS	0
LD34201359.las	LAS 1.4, PDRF 6	PASS	0	0	PASS	PASS	0 / 70	PASS	Dataset PASS	0
LD34201362.las	LAS 1.4, PDRF 6	PASS	0	0	PASS	PASS	0 / 70	PASS	Dataset PASS	0
LD34201365.las	LAS 1.4, PDRF 6	PASS	0	0	PASS	PASS	0 / 70	PASS	Dataset PASS	0
LD34201368.las	LAS 1.4, PDRF 6	PASS	0	0	PASS	PASS	0 / 70	PASS	Dataset PASS	0
LD34201371.las	LAS 1.4, PDRF 6	PASS	0	0	PASS	PASS	0 / 70	PASS	Dataset PASS	0
LD34201374.las	LAS 1.4, PDRF 6	PASS	0	0	PASS	PASS	0 / 70	PASS	Dataset PASS	0
LD34201377.las	LAS 1.4, PDRF 6	PASS	0	0	PASS	PASS	0 / 70	PASS	Dataset PASS	0
LD34201380.las	LAS 1.4, PDRF 6	PASS	0	0	PASS	PASS	0 / 70	PASS	Dataset PASS	0
LD34201383.las	LAS 1.4, PDRF 6	PASS	0	0	PASS	PASS	0 / 70	PASS	Dataset PASS	0
LD34201386.las	LAS 1.4, PDRF 6	PASS	0	0	PASS	PASS	0 / 70	PASS	Dataset PASS	0
LD34201389.las	LAS 1.4, PDRF 6	PASS	0	0	PASS	PASS	0 / 70	PASS	Dataset PASS	0
LD34201392.las	LAS 1.4, PDRF 6	PASS	0	0	PASS	PASS	0 / 70	PASS	Dataset PASS	0
LD34201395.las	LAS 1.4, PDRF 6	PASS	0	0	PASS	PASS	0 / 70	PASS	Dataset PASS	0
LD34201398.las	LAS 1.4, PDRF 6	PASS	0	0	PASS	PASS	0 / 70	PASS	Dataset PASS	0
LD34201401.las	LAS 1.4, PDRF 6	PASS	0	0	PASS	PASS	0 / 70	PASS	Dataset PASS	0
LD34201404.las	LAS 1.4, PDRF 6	PASS	0	0	PASS	PASS	0 / 70	PASS	Dataset PASS	0
LD34201407.las	LAS 1.4, PDRF 6	PASS	0	0	PASS	PASS	0 / 70	PASS	Dataset PASS	0
LD34201410.las	LAS 1.4, PDRF 6	PASS	0	0	PASS	PASS	0 / 70	PASS	Dataset PASS	0
LD34201413.las	LAS 1.4, PDRF 6	PASS	0	0	PASS	PASS	0 / 70	PASS	Dataset PASS	0
LD34201416.las	LAS 1.4, PDRF 6	PASS	0	0	PASS	PASS	0 / 70	PASS	Dataset PASS	0
LD34201419.las	LAS 1.4, PDRF 6	PASS	0	0	PASS	PASS	0 / 70	PASS	Dataset PASS	0
LD34201422.las	LAS 1.4, PDRF 6	PASS	0	0	PASS	PASS	0 / 70	PASS	Dataset PASS	0
LD34201425.las	LAS 1.4, PDRF 6	PASS	0	0	PASS	PASS	0 / 70	PASS	Dataset PASS	0
LD34201428.las	LAS 1.4, PDRF 6	PASS	0	0	PASS	PASS	0 / 70	PASS	Dataset PASS	0

# DPH-1.1 Report on ASPRS LAS File Format (Tiled Data) - Compliance - continued

File	LAS Version/PDRF	System ID	Legacy Point Count	Legacy Return Counts	File Source ID	Global Encoding	VLRs / EVLRs	WKT	Intensity	Point Count with Bad Return Info
LD34201431.las	LAS 1.4, PDRF 6	PASS	0	0	PASS	PASS	0 / 70	PASS	Dataset PASS	0
LD34201434.las	LAS 1.4, PDRF 6	PASS	0	0	PASS	PASS	0 / 70	PASS	Dataset PASS	0
LD34201437.las	LAS 1.4, PDRF 6	PASS	0	0	PASS	PASS	0 / 70	PASS	Dataset PASS	0
LD34201440.las	LAS 1.4, PDRF 6	PASS	0	0	PASS	PASS	0 / 70	PASS	Dataset PASS	0
LD34201443.las	LAS 1.4, PDRF 6	PASS	0	0	PASS	PASS	0 / 70	PASS	Dataset PASS	0
LD34231254.las	LAS 1.4, PDRF 6	PASS	0	0	PASS	PASS	0 / 70	PASS	Dataset PASS	0
LD34231257.las	LAS 1.4, PDRF 6	PASS	0	0	PASS	PASS	0 / 70	PASS	Dataset PASS	0
LD34231260.las	LAS 1.4, PDRF 6	PASS	0	0	PASS	PASS	0 / 70	PASS	Dataset PASS	0
LD34231263.las	LAS 1.4, PDRF 6	PASS	0	0	PASS	PASS	0 / 70	PASS	Dataset PASS	0
LD34231266.las	LAS 1.4, PDRF 6	PASS	0	0	PASS	PASS	0 / 70	PASS	Dataset PASS	0
LD34231269.las	LAS 1.4, PDRF 6	PASS	0	0	PASS	PASS	0 / 70	PASS	Dataset PASS	0
LD34231272.las	LAS 1.4, PDRF 6	PASS	0	0	PASS	PASS	0 / 70	PASS	Dataset PASS	0
LD34231275.las	LAS 1.4, PDRF 6	PASS	0	0	PASS	PASS	0 / 70	PASS	Dataset PASS	0
LD34231278.las	LAS 1.4, PDRF 6	PASS	0	0	PASS	PASS	0 / 70	PASS	Dataset PASS	0
LD34231281.las	LAS 1.4, PDRF 6	PASS	0	0	PASS	PASS	0 / 70	PASS	Dataset PASS	0
LD34231284.las	LAS 1.4, PDRF 6	PASS	0	0	PASS	PASS	0 / 70	PASS	Dataset PASS	0
LD34231287.las	LAS 1.4, PDRF 6	PASS	0	0	PASS	PASS	0 / 70	PASS	Dataset PASS	0
LD34231290.las	LAS 1.4, PDRF 6	PASS	0	0	PASS	PASS	0 / 70	PASS	Dataset PASS	0
LD34231293.las	LAS 1.4, PDRF 6	PASS	0	0	PASS	PASS	0 / 70	PASS	Dataset PASS	0
LD34231296.las	LAS 1.4, PDRF 6	PASS	0	0	PASS	PASS	0 / 70	PASS	Dataset PASS	0
LD34231299.las	LAS 1.4, PDRF 6	PASS	0	0	PASS	PASS	0 / 70	PASS	Dataset PASS	0
LD34231302.las	LAS 1.4, PDRF 6	PASS	0	0	PASS	PASS	0 / 70	PASS	Dataset PASS	0
LD34231305.las	LAS 1.4, PDRF 6	PASS	0	0	PASS	PASS	0 / 70	PASS	Dataset PASS	0
LD34231308.las	LAS 1.4, PDRF 6	PASS	0	0	PASS	PASS	0 / 70	PASS	Dataset PASS	0
LD34231311.las	LAS 1.4, PDRF 6	PASS	0	0	PASS	PASS	0 / 70	PASS	Dataset PASS	0
LD34231314.las	LAS 1.4, PDRF 6	PASS	0	0	PASS	PASS	0 / 70	PASS	Dataset PASS	0
LD34231317.las	LAS 1.4, PDRF 6	PASS	0	0	PASS	PASS	0 / 70	PASS	Dataset PASS	0
LD34231320.las	LAS 1.4, PDRF 6	PASS	0	0	PASS	PASS	0 / 70	PASS	Dataset PASS	0
LD34231323.las	LAS 1.4, PDRF 6	PASS	0	0	PASS	PASS	0 / 70	PASS	Dataset PASS	0
LD34231326.las	LAS 1.4, PDRF 6	PASS	0	0	PASS	PASS	0 / 70	PASS	Dataset PASS	0
LD34231329.las	LAS 1.4, PDRF 6	PASS	0	0	PASS	PASS	0 / 70	PASS	Dataset PASS	0
LD34231332.las	LAS 1.4, PDRF 6	PASS	0	0	PASS	PASS	0 / 70	PASS	Dataset PASS	0
LD34231335.las	LAS 1.4, PDRF 6	PASS	0	0	PASS	PASS	0 / 70	PASS	Dataset PASS	0
LD34231338.las	LAS 1.4, PDRF 6	PASS	0	0	PASS	PASS	0 / 70	PASS	Dataset PASS	0
LD34231341.las	LAS 1.4, PDRF 6	PASS	0	0	PASS	PASS	0 / 70	PASS	Dataset PASS	0
LD34231344.las	LAS 1.4, PDRF 6	PASS	0	0	PASS	PASS	0 / 70	PASS	Dataset PASS	0
LD34231347.las	LAS 1.4, PDRF 6	PASS	0	0	PASS	PASS	0 / 70	PASS	Dataset PASS	0
LD34231350.las	LAS 1.4, PDRF 6	PASS	0	0	PASS	PASS	0 / 70	PASS	Dataset PASS	0
LD34231353.las	LAS 1.4, PDRF 6	PASS	0	0	PASS	PASS	0 / 70	PASS	Dataset PASS	0
LD34231356.las	LAS 1.4, PDRF 6	PASS	0	0	PASS	PASS	0 / 70	PASS	Dataset PASS	0
LD34231359.las	LAS 1.4, PDRF 6	PASS	0	0	PASS	PASS	0 / 70	PASS	Dataset PASS	0
LD34231362.las	LAS 1.4, PDRF 6	PASS	0	0	PASS	PASS	0 / 70	PASS	Dataset PASS	0
LD34231365.las	LAS 1.4, PDRF 6	PASS	0	0	PASS	PASS	0 / 70	PASS	Dataset PASS	0
LD34231368.las	LAS 1.4, PDRF 6	PASS	0	0	PASS	PASS	0 / 70	PASS	Dataset PASS	0
LD34231371.las	LAS 1.4, PDRF 6	PASS	0	0	PASS	PASS	0 / 70	PASS	Dataset PASS	0
LD34231374.las	LAS 1.4, PDRF 6	PASS	0	0	PASS	PASS	0 / 70	PASS	Dataset PASS	0
LD34231377.las	LAS 1.4, PDRF 6	PASS	0	0	PASS	PASS	0 / 70	PASS	Dataset PASS	0
LD34231380.las	LAS 1.4, PDRF 6	PASS	0	0	PASS	PASS	0 / 70	PASS	Dataset PASS	0
LD34231383.las	LAS 1.4, PDRF 6	PASS	0	0	PASS	PASS	0 / 70	PASS	Dataset PASS	0

# DPH-1.1 Report on ASPRS LAS File Format (Tiled Data) - Compliance - continued

File	LAS Version/PDRF	System ID	Legacy Point Count	Legacy Return Counts	File Source ID	Global Encoding	VLRs / EVLRs	WKT	Intensity	Point Count with Bad Return Info
LD34231386.las	LAS 1.4, PDRF 6	PASS	0	0	PASS	PASS	0 / 70	PASS	Dataset PASS	0
LD34231389.las	LAS 1.4, PDRF 6	PASS	0	0	PASS	PASS	0 / 70	PASS	Dataset PASS	0
LD34231392.las	LAS 1.4, PDRF 6	PASS	0	0	PASS	PASS	0 / 70	PASS	Dataset PASS	0
LD34231395.las	LAS 1.4, PDRF 6	PASS	0	0	PASS	PASS	0 / 70	PASS	Dataset PASS	0
LD34231398.las	LAS 1.4, PDRF 6	PASS	0	0	PASS	PASS	0 / 70	PASS	Dataset PASS	0
LD34231401.las	LAS 1.4, PDRF 6	PASS	0	0	PASS	PASS	0 / 70	PASS	Dataset PASS	0
LD34231404.las	LAS 1.4, PDRF 6	PASS	0	0	PASS	PASS	0 / 70	PASS	Dataset PASS	0
LD34231407.las	LAS 1.4, PDRF 6	PASS	0	0	PASS	PASS	0 / 70	PASS	Dataset PASS	0
LD34231410.las	LAS 1.4, PDRF 6	PASS	0	0	PASS	PASS	0 / 70	PASS	Dataset PASS	0
LD34231413.las	LAS 1.4, PDRF 6	PASS	0	0	PASS	PASS	0 / 70	PASS	Dataset PASS	0
LD34231416.las	LAS 1.4, PDRF 6	PASS	0	0	PASS	PASS	0 / 70	PASS	Dataset PASS	0
LD34231419.las	LAS 1.4, PDRF 6	PASS	0	0	PASS	PASS	0 / 70	PASS	Dataset PASS	0
LD34231422.las	LAS 1.4, PDRF 6	PASS	0	0	PASS	PASS	0 / 70	PASS	Dataset PASS	0
LD34231425.las	LAS 1.4, PDRF 6	PASS	0	0	PASS	PASS	0 / 70	PASS	Dataset PASS	0
LD34231428.las	LAS 1.4, PDRF 6	PASS	0	0	PASS	PASS	0 / 70	PASS	Dataset PASS	0
LD34231431.las	LAS 1.4, PDRF 6	PASS	0	0	PASS	PASS	0 / 70	PASS	Dataset PASS	0
LD34231434.las	LAS 1.4, PDRF 6	PASS	0	0	PASS	PASS	0 / 70	PASS	Dataset PASS	0
LD34231437.las	LAS 1.4, PDRF 6	PASS	0	0	PASS	PASS	0 / 70	PASS	Dataset PASS	0
LD34231440.las	LAS 1.4, PDRF 6	PASS	0	0	PASS	PASS	0 / 70	PASS	Dataset PASS	0
LD34231443.las	LAS 1.4, PDRF 6	PASS	0	0	PASS	PASS	0 / 70	PASS	Dataset PASS	0
LD34261254.las	LAS 1.4, PDRF 6	PASS	0	0	PASS	PASS	0 / 70	PASS	Dataset PASS	0
LD34261257.las	LAS 1.4, PDRF 6	PASS	0	0	PASS	PASS	0 / 70	PASS	Dataset PASS	0
LD34261260.las	LAS 1.4, PDRF 6	PASS	0	0	PASS	PASS	0 / 70	PASS	Dataset PASS	0
LD34261263.las	LAS 1.4, PDRF 6	PASS	0	0	PASS	PASS	0 / 70	PASS	Dataset PASS	0
LD34261266.las	LAS 1.4, PDRF 6	PASS	0	0	PASS	PASS	0 / 70	PASS	Dataset PASS	0
LD34261269.las	LAS 1.4, PDRF 6	PASS	0	0	PASS	PASS	0 / 70	PASS	Dataset PASS	0
LD34261272.las	LAS 1.4, PDRF 6	PASS	0	0	PASS	PASS	0 / 70	PASS	Dataset PASS	0
LD34261275.las	LAS 1.4, PDRF 6	PASS	0	0	PASS	PASS	0 / 70	PASS	Dataset PASS	0
LD34261278.las	LAS 1.4, PDRF 6	PASS	0	0	PASS	PASS	0 / 70	PASS	Dataset PASS	0
LD34261281.las	LAS 1.4, PDRF 6	PASS	0	0	PASS	PASS	0 / 70	PASS	Dataset PASS	0
LD34261284.las	LAS 1.4, PDRF 6	PASS	0	0	PASS	PASS	0 / 70	PASS	Dataset PASS	0
LD34261287.las	LAS 1.4, PDRF 6	PASS	0	0	PASS	PASS	0 / 70	PASS	Dataset PASS	0
LD34261290.las	LAS 1.4, PDRF 6	PASS	0	0	PASS	PASS	0 / 70	PASS	Dataset PASS	0
LD34261293.las	LAS 1.4, PDRF 6	PASS	0	0	PASS	PASS	0 / 70	PASS	Dataset PASS	0
LD34261296.las	LAS 1.4, PDRF 6	PASS	0	0	PASS	PASS	0 / 70	PASS	Dataset PASS	0
LD34261299.las	LAS 1.4, PDRF 6	PASS	0	0	PASS	PASS	0 / 70	PASS	Dataset PASS	0
LD34261302.las	LAS 1.4, PDRF 6	PASS	0	0	PASS	PASS	0 / 70	PASS	Dataset PASS	0
LD34261305.las	LAS 1.4, PDRF 6	PASS	0	0	PASS	PASS	0 / 70	PASS	Dataset PASS	0
LD34261308.las	LAS 1.4, PDRF 6	PASS	0	0	PASS	PASS	0 / 70	PASS	Dataset PASS	0
LD34261311.las	LAS 1.4, PDRF 6	PASS	0	0	PASS	PASS	0 / 70	PASS	Dataset PASS	0
LD34261314.las	LAS 1.4, PDRF 6	PASS	0	0	PASS	PASS	0 / 70	PASS	Dataset PASS	0
LD34261317.las	LAS 1.4, PDRF 6	PASS	0	0	PASS	PASS	0 / 70	PASS	Dataset PASS	0
LD34261320.las	LAS 1.4, PDRF 6	PASS	0	0	PASS	PASS	0 / 70	PASS	Dataset PASS	0
LD34261323.las	LAS 1.4, PDRF 6	PASS	0	0	PASS	PASS	0 / 70	PASS	Dataset PASS	0
LD34261326.las	LAS 1.4, PDRF 6	PASS	0	0	PASS	PASS	0 / 70	PASS	Dataset PASS	0
LD34261329.las	LAS 1.4, PDRF 6	PASS	0	0	PASS	PASS	0 / 70	PASS	Dataset PASS	0
LD34261332.las	LAS 1.4, PDRF 6	PASS	0	0	PASS	PASS	0 / 70	PASS	Dataset PASS	0
LD34261335.las	LAS 1.4, PDRF 6	PASS	0	0	PASS	PASS	0 / 70	PASS	Dataset PASS	0
LD34261338.las	LAS 1.4, PDRF 6	PASS	0	0	PASS	PASS	0 / 70	PASS	Dataset PASS	0

# DPH-1.1 Report on ASPRS LAS File Format (Tiled Data) - Compliance - continued

File	LAS Version/PDRF	System ID	Legacy Point Count	Legacy Return Counts	File Source ID	Global Encoding	VLRs / EVLRs	WKT	Intensity	Point Count with Bad Return Info
LD34261341.las	LAS 1.4, PDRF 6	PASS	0	0	PASS	PASS	0 / 70	PASS	Dataset PASS	0
LD34261344.las	LAS 1.4, PDRF 6	PASS	0	0	PASS	PASS	0 / 70	PASS	Dataset PASS	0
LD34261347.las	LAS 1.4, PDRF 6	PASS	0	0	PASS	PASS	0 / 70	PASS	Dataset PASS	0
LD34261350.las	LAS 1.4, PDRF 6	PASS	0	0	PASS	PASS	0 / 70	PASS	Dataset PASS	0
LD34261353.las	LAS 1.4, PDRF 6	PASS	0	0	PASS	PASS	0 / 70	PASS	Dataset PASS	0
LD34261356.las	LAS 1.4, PDRF 6	PASS	0	0	PASS	PASS	0 / 70	PASS	Dataset PASS	0
LD34261359.las	LAS 1.4, PDRF 6	PASS	0	0	PASS	PASS	0 / 70	PASS	Dataset PASS	0
LD34261362.las	LAS 1.4, PDRF 6	PASS	0	0	PASS	PASS	0 / 70	PASS	Dataset PASS	0
LD34261365.las	LAS 1.4, PDRF 6	PASS	0	0	PASS	PASS	0 / 70	PASS	Dataset PASS	0
LD34261368.las	LAS 1.4, PDRF 6	PASS	0	0	PASS	PASS	0 / 70	PASS	Dataset PASS	0
LD34261371.las	LAS 1.4, PDRF 6	PASS	0	0	PASS	PASS	0 / 70	PASS	Dataset PASS	0
LD34261374.las	LAS 1.4, PDRF 6	PASS	0	0	PASS	PASS	0 / 70	PASS	Dataset PASS	0
LD34261377.las	LAS 1.4, PDRF 6	PASS	0	0	PASS	PASS	0 / 70	PASS	Dataset PASS	0
LD34261380.las	LAS 1.4, PDRF 6	PASS	0	0	PASS	PASS	0 / 70	PASS	Dataset PASS	0
LD34261383.las	LAS 1.4, PDRF 6	PASS	0	0	PASS	PASS	0 / 70	PASS	Dataset PASS	0
LD34261386.las	LAS 1.4, PDRF 6	PASS	0	0	PASS	PASS	0 / 70	PASS	Dataset PASS	0
LD34261389.las	LAS 1.4, PDRF 6	PASS	0	0	PASS	PASS	0 / 70	PASS	Dataset PASS	0
LD34261392.las	LAS 1.4, PDRF 6	PASS	0	0	PASS	PASS	0 / 70	PASS	Dataset PASS	0
LD34261395.las	LAS 1.4, PDRF 6	PASS	0	0	PASS	PASS	0 / 70	PASS	Dataset PASS	0
LD34261398.las	LAS 1.4, PDRF 6	PASS	0	0	PASS	PASS	0 / 70	PASS	Dataset PASS	0
LD34261401.las	LAS 1.4, PDRF 6	PASS	0	0	PASS	PASS	0 / 70	PASS	Dataset PASS	0
LD34261404.las	LAS 1.4, PDRF 6	PASS	0	0	PASS	PASS	0 / 70	PASS	Dataset PASS	0
LD34261407.las	LAS 1.4, PDRF 6	PASS	0	0	PASS	PASS	0 / 70	PASS	Dataset PASS	0
LD34261410.las	LAS 1.4, PDRF 6	PASS	0	0	PASS	PASS	0 / 70	PASS	Dataset PASS	0
LD34261413.las	LAS 1.4, PDRF 6	PASS	0	0	PASS	PASS	0 / 70	PASS	Dataset PASS	0
LD34261416.las	LAS 1.4, PDRF 6	PASS	0	0	PASS	PASS	0 / 70	PASS	Dataset PASS	0
LD34261419.las	LAS 1.4, PDRF 6	PASS	0	0	PASS	PASS	0 / 70	PASS	Dataset PASS	0
LD34261422.las	LAS 1.4, PDRF 6	PASS	0	0	PASS	PASS	0 / 70	PASS	Dataset PASS	0
LD34261425.las	LAS 1.4, PDRF 6	PASS	0	0	PASS	PASS	0 / 70	PASS	Dataset PASS	0
LD34261428.las	LAS 1.4, PDRF 6	PASS	0	0	PASS	PASS	0 / 70	PASS	Dataset PASS	0
LD34261431.las	LAS 1.4, PDRF 6	PASS	0	0	PASS	PASS	0 / 70	PASS	Dataset PASS	0
LD34261434.las	LAS 1.4, PDRF 6	PASS	0	0	PASS	PASS	0 / 70	PASS	Dataset PASS	0
LD34261437.las	LAS 1.4, PDRF 6	PASS	0	0	PASS	PASS	0 / 70	PASS	Dataset PASS	0
LD34261440.las	LAS 1.4, PDRF 6	PASS	0	0	PASS	PASS	0 / 70	PASS	Dataset PASS	0
LD34261443.las	LAS 1.4, PDRF 6	PASS	0	0	PASS	PASS	0 / 70	PASS	Dataset PASS	0
LD34291254.las	LAS 1.4, PDRF 6	PASS	0	0	PASS	PASS	0 / 70	PASS	Dataset PASS	0
LD34291257.las	LAS 1.4, PDRF 6	PASS	0	0	PASS	PASS	0 / 70	PASS	Dataset PASS	0
LD34291260.las	LAS 1.4, PDRF 6	PASS	0	0	PASS	PASS	0 / 70	PASS	Dataset PASS	0
LD34291263.las	LAS 1.4, PDRF 6	PASS	0	0	PASS	PASS	0 / 70	PASS	Dataset PASS	0
LD34291266.las	LAS 1.4, PDRF 6	PASS	0	0	PASS	PASS	0 / 70	PASS	Dataset PASS	0
LD34291269.las	LAS 1.4, PDRF 6	PASS	0	0	PASS	PASS	0 / 70	PASS	Dataset PASS	0
LD34291272.las	LAS 1.4, PDRF 6	PASS	0	0	PASS	PASS	0 / 70	PASS	Dataset PASS	0
LD34291275.las	LAS 1.4, PDRF 6	PASS	0	0	PASS	PASS	0 / 70	PASS	Dataset PASS	0
LD34291278.las	LAS 1.4, PDRF 6	PASS	0	0	PASS	PASS	0 / 70	PASS	Dataset PASS	0
LD34291281.las	LAS 1.4, PDRF 6	PASS	0	0	PASS	PASS	0 / 70	PASS	Dataset PASS	0
LD34291284.las	LAS 1.4, PDRF 6	PASS	0	0	PASS	PASS	0 / 70	PASS	Dataset PASS	0
LD34291287.las	LAS 1.4, PDRF 6	PASS	0	0	PASS	PASS	0 / 70	PASS	Dataset PASS	0
LD34291290.las	LAS 1.4, PDRF 6	PASS	0	0	PASS	PASS	0 / 70	PASS	Dataset PASS	0
LD34291293.las	LAS 1.4, PDRF 6	PASS	0	0	PASS	PASS	0 / 70	PASS	Dataset PASS	0

# DPH-1.1 Report on ASPRS LAS File Format (Tiled Data) - Compliance - continued

File	LAS Version/PDRF	System ID	Legacy Point Count	Legacy Return Counts	File Source ID	Global Encoding	VLRs / EVLRs	WKT	Intensity	Point Count with Bad Return Info
LD34291296.las	LAS 1.4, PDRF 6	PASS	0	0	PASS	PASS	0 / 70	PASS	Dataset PASS	0
LD34291299.las	LAS 1.4, PDRF 6	PASS	0	0	PASS	PASS	0 / 70	PASS	Dataset PASS	0
LD34291302.las	LAS 1.4, PDRF 6	PASS	0	0	PASS	PASS	0 / 70	PASS	Dataset PASS	0
LD34291305.las	LAS 1.4, PDRF 6	PASS	0	0	PASS	PASS	0 / 70	PASS	Dataset PASS	0
LD34291308.las	LAS 1.4, PDRF 6	PASS	0	0	PASS	PASS	0 / 70	PASS	Dataset PASS	0
LD34291311.las	LAS 1.4, PDRF 6	PASS	0	0	PASS	PASS	0 / 70	PASS	Dataset PASS	0
LD34291314.las	LAS 1.4, PDRF 6	PASS	0	0	PASS	PASS	0 / 70	PASS	Dataset PASS	0
LD34291317.las	LAS 1.4, PDRF 6	PASS	0	0	PASS	PASS	0 / 70	PASS	Dataset PASS	0
LD34291320.las	LAS 1.4, PDRF 6	PASS	0	0	PASS	PASS	0 / 70	PASS	Dataset PASS	0
LD34291323.las	LAS 1.4, PDRF 6	PASS	0	0	PASS	PASS	0 / 70	PASS	Dataset PASS	0
LD34291326.las	LAS 1.4, PDRF 6	PASS	0	0	PASS	PASS	0 / 70	PASS	Dataset PASS	0
LD34291329.las	LAS 1.4, PDRF 6	PASS	0	0	PASS	PASS	0 / 70	PASS	Dataset PASS	0
LD34291332.las	LAS 1.4, PDRF 6	PASS	0	0	PASS	PASS	0 / 70	PASS	Dataset PASS	0
LD34291335.las	LAS 1.4, PDRF 6	PASS	0	0	PASS	PASS	0 / 70	PASS	Dataset PASS	0
LD34291338.las	LAS 1.4, PDRF 6	PASS	0	0	PASS	PASS	0 / 70	PASS	Dataset PASS	0
LD34291341.las	LAS 1.4, PDRF 6	PASS	0	0	PASS	PASS	0 / 70	PASS	Dataset PASS	0
LD34291344.las	LAS 1.4, PDRF 6	PASS	0	0	PASS	PASS	0 / 70	PASS	Dataset PASS	0
LD34291347.las	LAS 1.4, PDRF 6	PASS	0	0	PASS	PASS	0 / 70	PASS	Dataset PASS	0
LD34291350.las	LAS 1.4, PDRF 6	PASS	0	0	PASS	PASS	0 / 70	PASS	Dataset PASS	0
LD34291353.las	LAS 1.4, PDRF 6	PASS	0	0	PASS	PASS	0 / 70	PASS	Dataset PASS	0
LD34291356.las	LAS 1.4, PDRF 6	PASS	0	0	PASS	PASS	0 / 70	PASS	Dataset PASS	0
LD34291359.las	LAS 1.4, PDRF 6	PASS	0	0	PASS	PASS	0 / 70	PASS	Dataset PASS	0
LD34291362.las	LAS 1.4, PDRF 6	PASS	0	0	PASS	PASS	0 / 70	PASS	Dataset PASS	0
LD34291365.las	LAS 1.4, PDRF 6	PASS	0	0	PASS	PASS	0 / 70	PASS	Dataset PASS	0
LD34291368.las	LAS 1.4, PDRF 6	PASS	0	0	PASS	PASS	0 / 70	PASS	Dataset PASS	0
LD34291371.las	LAS 1.4, PDRF 6	PASS	0	0	PASS	PASS	0 / 70	PASS	Dataset PASS	0
LD34291374.las	LAS 1.4, PDRF 6	PASS	0	0	PASS	PASS	0 / 70	PASS	Dataset PASS	0
LD34291377.las	LAS 1.4, PDRF 6	PASS	0	0	PASS	PASS	0 / 70	PASS	Dataset PASS	0
LD34291380.las	LAS 1.4, PDRF 6	PASS	0	0	PASS	PASS	0 / 70	PASS	Dataset PASS	0
LD34291383.las	LAS 1.4, PDRF 6	PASS	0	0	PASS	PASS	0 / 70	PASS	Dataset PASS	0
LD34291386.las	LAS 1.4, PDRF 6	PASS	0	0	PASS	PASS	0 / 70	PASS	Dataset PASS	0
LD34291389.las	LAS 1.4, PDRF 6	PASS	0	0	PASS	PASS	0 / 70	PASS	Dataset PASS	0
LD34291392.las	LAS 1.4, PDRF 6	PASS	0	0	PASS	PASS	0 / 70	PASS	Dataset PASS	0
LD34291395.las	LAS 1.4, PDRF 6	PASS	0	0	PASS	PASS	0 / 70	PASS	Dataset PASS	0
LD34291398.las	LAS 1.4, PDRF 6	PASS	0	0	PASS	PASS	0 / 70	PASS	Dataset PASS	0
LD34291401.las	LAS 1.4, PDRF 6	PASS	0	0	PASS	PASS	0 / 70	PASS	Dataset PASS	0
LD34291404.las	LAS 1.4, PDRF 6	PASS	0	0	PASS	PASS	0 / 70	PASS	Dataset PASS	0
LD34291407.las	LAS 1.4, PDRF 6	PASS	0	0	PASS	PASS	0 / 70	PASS	Dataset PASS	0
LD34291410.las	LAS 1.4, PDRF 6	PASS	0	0	PASS	PASS	0 / 70	PASS	Dataset PASS	0
LD34291413.las	LAS 1.4, PDRF 6	PASS	0	0	PASS	PASS	0 / 70	PASS	Dataset PASS	0
LD34291416.las	LAS 1.4, PDRF 6	PASS	0	0	PASS	PASS	0 / 70	PASS	Dataset PASS	0
LD34291419.las	LAS 1.4, PDRF 6	PASS	0	0	PASS	PASS	0 / 70	PASS	Dataset PASS	0
LD34291422.las	LAS 1.4, PDRF 6	PASS	0	0	PASS	PASS	0 / 70	PASS	Dataset PASS	0
LD34291425.las	LAS 1.4, PDRF 6	PASS	0	0	PASS	PASS	0 / 70	PASS	Dataset PASS	0
LD34291428.las	LAS 1.4, PDRF 6	PASS	0	0	PASS	PASS	0 / 70	PASS	Dataset PASS	0
LD34291431.las	LAS 1.4, PDRF 6	PASS	0	0	PASS	PASS	0 / 70	PASS	Dataset PASS	0
LD34291434.las	LAS 1.4, PDRF 6	PASS	0	0	PASS	PASS	0 / 70	PASS	Dataset PASS	0
LD34291437.las	LAS 1.4, PDRF 6	PASS	0	0	PASS	PASS	0 / 70	PASS	Dataset PASS	0
LD34291440.las	LAS 1.4, PDRF 6	PASS	0	0	PASS	PASS	0 / 70	PASS	Dataset PASS	0

# DPH-1.1 Report on ASPRS LAS File Format (Tiled Data) - Compliance - continued

File	LAS Version/PDRF	System ID	Legacy Point Count	Legacy Return Counts	File Source ID	Global Encoding	VLRs / EVLRs	WKT	Intensity	Point Count with Bad Return Info
LD34291443.las	LAS 1.4, PDRF 6	PASS	0	0	PASS	PASS	0 / 70	PASS	Dataset PASS	0
LD34321254.las	LAS 1.4, PDRF 6	PASS	0	0	PASS	PASS	0 / 70	PASS	Dataset PASS	0
LD34321257.las	LAS 1.4, PDRF 6	PASS	0	0	PASS	PASS	0 / 70	PASS	Dataset PASS	0
LD34321260.las	LAS 1.4, PDRF 6	PASS	0	0	PASS	PASS	0 / 70	PASS	Dataset PASS	0
LD34321263.las	LAS 1.4, PDRF 6	PASS	0	0	PASS	PASS	0 / 70	PASS	Dataset PASS	0
LD34321266.las	LAS 1.4, PDRF 6	PASS	0	0	PASS	PASS	0 / 70	PASS	Dataset PASS	0
LD34321269.las	LAS 1.4, PDRF 6	PASS	0	0	PASS	PASS	0 / 70	PASS	Dataset PASS	0
LD34321272.las	LAS 1.4, PDRF 6	PASS	0	0	PASS	PASS	0 / 70	PASS	Dataset PASS	0
LD34321275.las	LAS 1.4, PDRF 6	PASS	0	0	PASS	PASS	0 / 70	PASS	Dataset PASS	0
LD34321278.las	LAS 1.4, PDRF 6	PASS	0	0	PASS	PASS	0 / 70	PASS	Dataset PASS	0
LD34321281.las	LAS 1.4, PDRF 6	PASS	0	0	PASS	PASS	0 / 70	PASS	Dataset PASS	0
LD34321284.las	LAS 1.4, PDRF 6	PASS	0	0	PASS	PASS	0 / 70	PASS	Dataset PASS	0
LD34321287.las	LAS 1.4, PDRF 6	PASS	0	0	PASS	PASS	0 / 70	PASS	Dataset PASS	0
LD34321290.las	LAS 1.4, PDRF 6	PASS	0	0	PASS	PASS	0 / 70	PASS	Dataset PASS	0
LD34321293.las	LAS 1.4, PDRF 6	PASS	0	0	PASS	PASS	0 / 70	PASS	Dataset PASS	0
LD34321296.las	LAS 1.4, PDRF 6	PASS	0	0	PASS	PASS	0 / 70	PASS	Dataset PASS	0
LD34321299.las	LAS 1.4, PDRF 6	PASS	0	0	PASS	PASS	0 / 70	PASS	Dataset PASS	0
LD34321302.las	LAS 1.4, PDRF 6	PASS	0	0	PASS	PASS	0 / 70	PASS	Dataset PASS	0
LD34321305.las	LAS 1.4, PDRF 6	PASS	0	0	PASS	PASS	0 / 70	PASS	Dataset PASS	0
LD34321308.las	LAS 1.4, PDRF 6	PASS	0	0	PASS	PASS	0 / 70	PASS	Dataset PASS	0
LD34321311.las	LAS 1.4, PDRF 6	PASS	0	0	PASS	PASS	0 / 70	PASS	Dataset PASS	0
LD34321314.las	LAS 1.4, PDRF 6	PASS	0	0	PASS	PASS	0 / 70	PASS	Dataset PASS	0
LD34321317.las	LAS 1.4, PDRF 6	PASS	0	0	PASS	PASS	0 / 70	PASS	Dataset PASS	0
LD34321320.las	LAS 1.4, PDRF 6	PASS	0	0	PASS	PASS	0 / 70	PASS	Dataset PASS	0
LD34321323.las	LAS 1.4, PDRF 6	PASS	0	0	PASS	PASS	0 / 70	PASS	Dataset PASS	0
LD34321326.las	LAS 1.4, PDRF 6	PASS	0	0	PASS	PASS	0 / 70	PASS	Dataset PASS	0
LD34321329.las	LAS 1.4, PDRF 6	PASS	0	0	PASS	PASS	0 / 70	PASS	Dataset PASS	0
LD34321332.las	LAS 1.4, PDRF 6	PASS	0	0	PASS	PASS	0 / 70	PASS	Dataset PASS	0
LD34321335.las	LAS 1.4, PDRF 6	PASS	0	0	PASS	PASS	0 / 70	PASS	Dataset PASS	0
LD34321338.las	LAS 1.4, PDRF 6	PASS	0	0	PASS	PASS	0 / 70	PASS	Dataset PASS	0
LD34321341.las	LAS 1.4, PDRF 6	PASS	0	0	PASS	PASS	0 / 70	PASS	Dataset PASS	0
LD34321344.las	LAS 1.4, PDRF 6	PASS	0	0	PASS	PASS	0 / 70	PASS	Dataset PASS	0
LD34321347.las	LAS 1.4, PDRF 6	PASS	0	0	PASS	PASS	0 / 70	PASS	Dataset PASS	0
LD34321350.las	LAS 1.4, PDRF 6	PASS	0	0	PASS	PASS	0 / 70	PASS	Dataset PASS	0
LD34321353.las	LAS 1.4, PDRF 6	PASS	0	0	PASS	PASS	0 / 70	PASS	Dataset PASS	0
LD34321356.las	LAS 1.4, PDRF 6	PASS	0	0	PASS	PASS	0 / 70	PASS	Dataset PASS	0
LD34321359.las	LAS 1.4, PDRF 6	PASS	0	0	PASS	PASS	0 / 70	PASS	Dataset PASS	0
LD34321362.las	LAS 1.4, PDRF 6	PASS	0	0	PASS	PASS	0 / 70	PASS	Dataset PASS	0
LD34321365.las	LAS 1.4, PDRF 6	PASS	0	0	PASS	PASS	0 / 70	PASS	Dataset PASS	0
LD34321368.las	LAS 1.4, PDRF 6	PASS	0	0	PASS	PASS	0 / 70	PASS	Dataset PASS	0
LD34321371.las	LAS 1.4, PDRF 6	PASS	0	0	PASS	PASS	0 / 70	PASS	Dataset PASS	0
LD34321374.las	LAS 1.4, PDRF 6	PASS	0	0	PASS	PASS	0 / 70	PASS	Dataset PASS	0
LD34321377.las	LAS 1.4, PDRF 6	PASS	0	0	PASS	PASS	0 / 70	PASS	Dataset PASS	0
LD34321380.las	LAS 1.4, PDRF 6	PASS	0	0	PASS	PASS	0 / 70	PASS	Dataset PASS	0
LD34321383.las	LAS 1.4, PDRF 6	PASS	0	0	PASS	PASS	0 / 70	PASS	Dataset PASS	0
LD34321386.las	LAS 1.4, PDRF 6	PASS	0	0	PASS	PASS	0 / 70	PASS	Dataset PASS	0
LD34321389.las	LAS 1.4, PDRF 6	PASS	0	0	PASS	PASS	0 / 70	PASS	Dataset PASS	0
LD34321392.las	LAS 1.4, PDRF 6	PASS	0	0	PASS	PASS	0 / 70	PASS	Dataset PASS	0
LD34321395.las	LAS 1.4, PDRF 6	PASS	0	0	PASS	PASS	0 / 70	PASS	Dataset PASS	0

# DPH-1.1 Report on ASPRS LAS File Format (Tiled Data) - Compliance - continued

File	LAS Version/PDRF	System ID	Legacy Point Count	Legacy Return Counts	File Source ID	Global Encoding	VLRs / EVLRs	WKT	Intensity	Point Count with Bad Return Info
LD34321398.las	LAS 1.4, PDRF 6	PASS	0	0	PASS	PASS	0 / 70	PASS	Dataset PASS	0
LD34321401.las	LAS 1.4, PDRF 6	PASS	0	0	PASS	PASS	0 / 70	PASS	Dataset PASS	0
LD34321404.las	LAS 1.4, PDRF 6	PASS	0	0	PASS	PASS	0 / 70	PASS	Dataset PASS	0
LD34321407.las	LAS 1.4, PDRF 6	PASS	0	0	PASS	PASS	0 / 70	PASS	Dataset PASS	0
LD34321410.las	LAS 1.4, PDRF 6	PASS	0	0	PASS	PASS	0 / 70	PASS	Dataset PASS	0
LD34321413.las	LAS 1.4, PDRF 6	PASS	0	0	PASS	PASS	0 / 70	PASS	Dataset PASS	0
LD34321416.las	LAS 1.4, PDRF 6	PASS	0	0	PASS	PASS	0 / 70	PASS	Dataset PASS	0
LD34321419.las	LAS 1.4, PDRF 6	PASS	0	0	PASS	PASS	0 / 70	PASS	Dataset PASS	0
LD34321422.las	LAS 1.4, PDRF 6	PASS	0	0	PASS	PASS	0 / 70	PASS	Dataset PASS	0
LD34321425.las	LAS 1.4, PDRF 6	PASS	0	0	PASS	PASS	0 / 70	PASS	Dataset PASS	0
LD34321428.las	LAS 1.4, PDRF 6	PASS	0	0	PASS	PASS	0 / 70	PASS	Dataset PASS	0
LD34321431.las	LAS 1.4, PDRF 6	PASS	0	0	PASS	PASS	0 / 70	PASS	Dataset PASS	0
LD34321434.las	LAS 1.4, PDRF 6	PASS	0	0	PASS	PASS	0 / 70	PASS	Dataset PASS	0
LD34321437.las	LAS 1.4, PDRF 6	PASS	0	0	PASS	PASS	0 / 70	PASS	Dataset PASS	0
LD34321440.las	LAS 1.4, PDRF 6	PASS	0	0	PASS	PASS	0 / 70	PASS	Dataset PASS	0
LD34321443.las	LAS 1.4, PDRF 6	PASS	0	0	PASS	PASS	0 / 70	PASS	Dataset PASS	0
LD34351254.las	LAS 1.4, PDRF 6	PASS	0	0	PASS	PASS	0 / 70	PASS	Dataset PASS	0
LD34351257.las	LAS 1.4, PDRF 6	PASS	0	0	PASS	PASS	0 / 70	PASS	Dataset PASS	0
LD34351260.las	LAS 1.4, PDRF 6	PASS	0	0	PASS	PASS	0 / 70	PASS	Dataset PASS	0
LD34351263.las	LAS 1.4, PDRF 6	PASS	0	0	PASS	PASS	0 / 70	PASS	Dataset PASS	0
LD34351266.las	LAS 1.4, PDRF 6	PASS	0	0	PASS	PASS	0 / 70	PASS	Dataset PASS	0
LD34351269.las	LAS 1.4, PDRF 6	PASS	0	0	PASS	PASS	0 / 70	PASS	Dataset PASS	0
LD34351272.las	LAS 1.4, PDRF 6	PASS	0	0	PASS	PASS	0 / 70	PASS	Dataset PASS	0
LD34351275.las	LAS 1.4, PDRF 6	PASS	0	0	PASS	PASS	0 / 70	PASS	Dataset PASS	0
LD34351278.las	LAS 1.4, PDRF 6	PASS	0	0	PASS	PASS	0 / 70	PASS	Dataset PASS	0
LD34351281.las	LAS 1.4, PDRF 6	PASS	0	0	PASS	PASS	0 / 70	PASS	Dataset PASS	0
LD34351284.las	LAS 1.4, PDRF 6	PASS	0	0	PASS	PASS	0 / 70	PASS	Dataset PASS	0
LD34351287.las	LAS 1.4, PDRF 6	PASS	0	0	PASS	PASS	0 / 70	PASS	Dataset PASS	0
LD34351290.las	LAS 1.4, PDRF 6	PASS	0	0	PASS	PASS	0 / 70	PASS	Dataset PASS	0
LD34351293.las	LAS 1.4, PDRF 6	PASS	0	0	PASS	PASS	0 / 70	PASS	Dataset PASS	0
LD34351296.las	LAS 1.4, PDRF 6	PASS	0	0	PASS	PASS	0 / 70	PASS	Dataset PASS	0
LD34351299.las	LAS 1.4, PDRF 6	PASS	0	0	PASS	PASS	0 / 70	PASS	Dataset PASS	0
LD34351302.las	LAS 1.4, PDRF 6	PASS	0	0	PASS	PASS	0 / 70	PASS	Dataset PASS	0
LD34351305.las	LAS 1.4, PDRF 6	PASS	0	0	PASS	PASS	0 / 70	PASS	Dataset PASS	0
LD34351308.las	LAS 1.4, PDRF 6	PASS	0	0	PASS	PASS	0 / 70	PASS	Dataset PASS	0
LD34351311.las	LAS 1.4, PDRF 6	PASS	0	0	PASS	PASS	0 / 70	PASS	Dataset PASS	0
LD34351314.las	LAS 1.4, PDRF 6	PASS	0	0	PASS	PASS	0 / 70	PASS	Dataset PASS	0
LD34351317.las	LAS 1.4, PDRF 6	PASS	0	0	PASS	PASS	0 / 70	PASS	Dataset PASS	0
LD34351320.las	LAS 1.4, PDRF 6	PASS	0	0	PASS	PASS	0 / 70	PASS	Dataset PASS	0
LD34351323.las	LAS 1.4, PDRF 6	PASS	0	0	PASS	PASS	0 / 70	PASS	Dataset PASS	0
LD34351326.las	LAS 1.4, PDRF 6	PASS	0	0	PASS	PASS	0 / 70	PASS	Dataset PASS	0
LD34351329.las	LAS 1.4, PDRF 6	PASS	0	0	PASS	PASS	0 / 70	PASS	Dataset PASS	0
LD34351332.las	LAS 1.4, PDRF 6	PASS	0	0	PASS	PASS	0 / 70	PASS	Dataset PASS	0
LD34351335.las	LAS 1.4, PDRF 6	PASS	0	0	PASS	PASS	0 / 70	PASS	Dataset PASS	0
LD34351338.las	LAS 1.4, PDRF 6	PASS	0	0	PASS	PASS	0 / 70	PASS	Dataset PASS	0
LD34351341.las	LAS 1.4, PDRF 6	PASS	0	0	PASS	PASS	0 / 70	PASS	Dataset PASS	0
LD34351344.las	LAS 1.4, PDRF 6	PASS	0	0	PASS	PASS	0 / 70	PASS	Dataset PASS	0
LD34351347.las	LAS 1.4, PDRF 6	PASS	0	0	PASS	PASS	0 / 70	PASS	Dataset PASS	0
LD34351350.las	LAS 1.4, PDRF 6	PASS	0	0	PASS	PASS	0 / 70	PASS	Dataset PASS	0

## DPH-1.1 Report on ASPRS LAS File Format (Tiled Data) - Compliance - continued

File	LAS Version/PDRF	System ID	Legacy Point Count	Legacy Return Counts	File Source ID	Global Encoding	VLRs / EVLRs	WKT	Intensity	Point Count with Bad Return Info
LD34351353.las	LAS 1.4, PDRF 6	PASS	0	0	PASS	PASS	0 / 70	PASS	Dataset PASS	0
LD34351356.las	LAS 1.4, PDRF 6	PASS	0	0	PASS	PASS	0 / 70	PASS	Dataset PASS	0
LD34351359.las	LAS 1.4, PDRF 6	PASS	0	0	PASS	PASS	0 / 70	PASS	Dataset PASS	0
LD34351362.las	LAS 1.4, PDRF 6	PASS	0	0	PASS	PASS	0 / 70	PASS	Dataset PASS	0
LD34351365.las	LAS 1.4, PDRF 6	PASS	0	0	PASS	PASS	0 / 70	PASS	Dataset PASS	0
LD34351368.las	LAS 1.4, PDRF 6	PASS	0	0	PASS	PASS	0 / 70	PASS	Dataset PASS	0
LD34351371.las	LAS 1.4, PDRF 6	PASS	0	0	PASS	PASS	0 / 70	PASS	Dataset PASS	0
LD34351374.las	LAS 1.4, PDRF 6	PASS	0	0	PASS	PASS	0 / 70	PASS	Dataset PASS	0
LD34351377.las	LAS 1.4, PDRF 6	PASS	0	0	PASS	PASS	0 / 70	PASS	Dataset PASS	0
LD34351380.las	LAS 1.4, PDRF 6	PASS	0	0	PASS	PASS	0 / 70	PASS	Dataset PASS	0
LD34351383.las	LAS 1.4, PDRF 6	PASS	0	0	PASS	PASS	0 / 70	PASS	Dataset PASS	0
LD34351386.las	LAS 1.4, PDRF 6	PASS	0	0	PASS	PASS	0 / 70	PASS	Dataset PASS	0
LD34351389.las	LAS 1.4, PDRF 6	PASS	0	0	PASS	PASS	0 / 70	PASS	Dataset PASS	0
LD34351392.las	LAS 1.4, PDRF 6	PASS	0	0	PASS	PASS	0 / 70	PASS	Dataset PASS	0
LD34351395.las	LAS 1.4, PDRF 6	PASS	0	0	PASS	PASS	0 / 70	PASS	Dataset PASS	0
LD34351398.las	LAS 1.4, PDRF 6	PASS	0	0	PASS	PASS	0 / 70	PASS	Dataset PASS	0
LD34351401.las	LAS 1.4, PDRF 6	PASS	0	0	PASS	PASS	0 / 70	PASS	Dataset PASS	0
LD34351404.las	LAS 1.4, PDRF 6	PASS	0	0	PASS	PASS	0 / 70	PASS	Dataset PASS	0
LD34351407.las	LAS 1.4, PDRF 6	PASS	0	0	PASS	PASS	0 / 70	PASS	Dataset PASS	0
LD34351410.las	LAS 1.4, PDRF 6	PASS	0	0	PASS	PASS	0 / 70	PASS	Dataset PASS	0
LD34351413.las	LAS 1.4, PDRF 6	PASS	0	0	PASS	PASS	0 / 70	PASS	Dataset PASS	0
LD34351416.las	LAS 1.4, PDRF 6	PASS	0	0	PASS	PASS	0 / 70	PASS	Dataset PASS	0
LD34351419.las	LAS 1.4, PDRF 6	PASS	0	0	PASS	PASS	0 / 70	PASS	Dataset PASS	0
LD34351422.las	LAS 1.4, PDRF 6	PASS	0	0	PASS	PASS	0 / 70	PASS	Dataset PASS	0
LD34351425.las	LAS 1.4, PDRF 6	PASS	0	0	PASS	PASS	0 / 70	PASS	Dataset PASS	0
LD34351428.las	LAS 1.4, PDRF 6	PASS	0	0	PASS	PASS	0 / 70	PASS	Dataset PASS	0
LD34351431.las	LAS 1.4, PDRF 6	PASS	0	0	PASS	PASS	0 / 70	PASS	Dataset PASS	0
LD34351434.las	LAS 1.4, PDRF 6	PASS	0	0	PASS	PASS	0 / 70	PASS	Dataset PASS	0
LD34351437.las	LAS 1.4, PDRF 6	PASS	0	0	PASS	PASS	0 / 70	PASS	Dataset PASS	0
LD34351440.las	LAS 1.4, PDRF 6	PASS	0	0	PASS	PASS	0 / 70	PASS	Dataset PASS	0
LD34351443.las	LAS 1.4, PDRF 6	PASS	0	0	PASS	PASS	0 / 70	PASS	Dataset PASS	0
LD34381254.las	LAS 1.4, PDRF 6	PASS	0	0	PASS	PASS	0 / 70	PASS	Dataset PASS	0
LD34381257.las	LAS 1.4, PDRF 6	PASS	0	0	PASS	PASS	0 / 70	PASS	Dataset PASS	0
LD34381260.las	LAS 1.4, PDRF 6	PASS	0	0	PASS	PASS	0 / 70	PASS	Dataset PASS	0
LD34381263.las	LAS 1.4, PDRF 6	PASS	0	0	PASS	PASS	0 / 22	PASS	Dataset PASS	0
LD34381266.las	LAS 1.4, PDRF 6	PASS	0	0	PASS	PASS	0 / 70	PASS	Dataset PASS	0
LD34381269.las	LAS 1.4, PDRF 6	PASS	0	0	PASS	PASS	0 / 70	PASS	Dataset PASS	0
LD34381272.las	LAS 1.4, PDRF 6	PASS	0	0	PASS	PASS	0 / 70	PASS	Dataset PASS	0
LD34381275.las	LAS 1.4, PDRF 6	PASS	0	0	PASS	PASS	0 / 22	PASS	Dataset PASS	0
LD34381278.las	LAS 1.4, PDRF 6	PASS	0	0	PASS	PASS	0 / 70	PASS	Dataset PASS	0
LD34381281.las	LAS 1.4, PDRF 6	PASS	0	0	PASS	PASS	0 / 70	PASS	Dataset PASS	0
LD34381284.las	LAS 1.4, PDRF 6	PASS	0	0	PASS	PASS	0 / 70	PASS	Dataset PASS	0
LD34381287.las	LAS 1.4, PDRF 6	PASS	0	0	PASS	PASS	0 / 70	PASS	Dataset PASS	0
LD34381290.las	LAS 1.4, PDRF 6	PASS	0	0	PASS	PASS	0 / 70	PASS	Dataset PASS	0
LD34381293.las	LAS 1.4, PDRF 6	PASS	0	0	PASS	PASS	0 / 70	PASS	Dataset PASS	0
LD34381296.las	LAS 1.4, PDRF 6	PASS	0	0	PASS	PASS	0 / 70	PASS	Dataset PASS	0
LD34381299.las	LAS 1.4, PDRF 6	PASS	0	0	PASS	PASS	0 / 70	PASS	Dataset PASS	0
LD34381302.las	LAS 1.4, PDRF 6	PASS	0	0	PASS	PASS	0 / 70	PASS	Dataset PASS	0
LD34381305.las	LAS 1.4, PDRF 6	PASS	0	0	PASS	PASS	0 / 70	PASS	Dataset PASS	0



# DPH-1.1 Report on ASPRS LAS File Format (Tiled Data) - Compliance - continued

File	LAS Version/PDRF	System ID	Legacy Point Count	Legacy Return Counts	File Source ID	Global Encoding	VLRs / EVLRs	WKT	Intensity	Point Count with Bad Return Info
LD34381308.las	LAS 1.4, PDRF 6	PASS	0	0	PASS	PASS	0 / 70	PASS	Dataset PASS	0
LD34381311.las	LAS 1.4, PDRF 6	PASS	0	0	PASS	PASS	0 / 70	PASS	Dataset PASS	0
LD34381314.las	LAS 1.4, PDRF 6	PASS	0	0	PASS	PASS	0 / 70	PASS	Dataset PASS	0
LD34381317.las	LAS 1.4, PDRF 6	PASS	0	0	PASS	PASS	0 / 70	PASS	Dataset PASS	0
LD34381320.las	LAS 1.4, PDRF 6	PASS	0	0	PASS	PASS	0 / 70	PASS	Dataset PASS	0
LD34381323.las	LAS 1.4, PDRF 6	PASS	0	0	PASS	PASS	0 / 70	PASS	Dataset PASS	0
LD34381326.las	LAS 1.4, PDRF 6	PASS	0	0	PASS	PASS	0 / 70	PASS	Dataset PASS	0
LD34381329.las	LAS 1.4, PDRF 6	PASS	0	0	PASS	PASS	0 / 70	PASS	Dataset PASS	0
LD34381332.las	LAS 1.4, PDRF 6	PASS	0	0	PASS	PASS	0 / 70	PASS	Dataset PASS	0
LD34381335.las	LAS 1.4, PDRF 6	PASS	0	0	PASS	PASS	0 / 70	PASS	Dataset PASS	0
LD34381338.las	LAS 1.4, PDRF 6	PASS	0	0	PASS	PASS	0 / 70	PASS	Dataset PASS	0
LD34381341.las	LAS 1.4, PDRF 6	PASS	0	0	PASS	PASS	0 / 70	PASS	Dataset PASS	0
LD34381344.las	LAS 1.4, PDRF 6	PASS	0	0	PASS	PASS	0 / 70	PASS	Dataset PASS	0
LD34381347.las	LAS 1.4, PDRF 6	PASS	0	0	PASS	PASS	0 / 70	PASS	Dataset PASS	0
LD34381350.las	LAS 1.4, PDRF 6	PASS	0	0	PASS	PASS	0 / 70	PASS	Dataset PASS	0
LD34381353.las	LAS 1.4, PDRF 6	PASS	0	0	PASS	PASS	0 / 70	PASS	Dataset PASS	0
LD34381356.las	LAS 1.4, PDRF 6	PASS	0	0	PASS	PASS	0 / 70	PASS	Dataset PASS	0
LD34381359.las	LAS 1.4, PDRF 6	PASS	0	0	PASS	PASS	0 / 70	PASS	Dataset PASS	0
LD34381362.las	LAS 1.4, PDRF 6	PASS	0	0	PASS	PASS	0 / 70	PASS	Dataset PASS	0
LD34381365.las	LAS 1.4, PDRF 6	PASS	0	0	PASS	PASS	0 / 70	PASS	Dataset PASS	0
LD34381368.las	LAS 1.4, PDRF 6	PASS	0	0	PASS	PASS	0 / 70	PASS	Dataset PASS	0
LD34381371.las	LAS 1.4, PDRF 6	PASS	0	0	PASS	PASS	0 / 70	PASS	Dataset PASS	0
LD34381374.las	LAS 1.4, PDRF 6	PASS	0	0	PASS	PASS	0 / 70	PASS	Dataset PASS	0
LD34381377.las	LAS 1.4, PDRF 6	PASS	0	0	PASS	PASS	0 / 70	PASS	Dataset PASS	0
LD34381380.las	LAS 1.4, PDRF 6	PASS	0	0	PASS	PASS	0 / 70	PASS	Dataset PASS	0
LD34381383.las	LAS 1.4, PDRF 6	PASS	0	0	PASS	PASS	0 / 70	PASS	Dataset PASS	0
LD34381386.las	LAS 1.4, PDRF 6	PASS	0	0	PASS	PASS	0 / 70	PASS	Dataset PASS	0
LD34381389.las	LAS 1.4, PDRF 6	PASS	0	0	PASS	PASS	0 / 70	PASS	Dataset PASS	0
LD34381392.las	LAS 1.4, PDRF 6	PASS	0	0	PASS	PASS	0 / 70	PASS	Dataset PASS	0
LD34381395.las	LAS 1.4, PDRF 6	PASS	0	0	PASS	PASS	0 / 70	PASS	Dataset PASS	0
LD34381398.las	LAS 1.4, PDRF 6	PASS	0	0	PASS	PASS	0 / 70	PASS	Dataset PASS	0
LD34381401.las	LAS 1.4, PDRF 6	PASS	0	0	PASS	PASS	0 / 70	PASS	Dataset PASS	0
LD34381404.las	LAS 1.4, PDRF 6	PASS	0	0	PASS	PASS	0 / 70	PASS	Dataset PASS	0
LD34381407.las	LAS 1.4, PDRF 6	PASS	0	0	PASS	PASS	0 / 70	PASS	Dataset PASS	0
LD34381410.las	LAS 1.4, PDRF 6	PASS	0	0	PASS	PASS	0 / 70	PASS	Dataset PASS	0
LD34381413.las	LAS 1.4, PDRF 6	PASS	0	0	PASS	PASS	0 / 70	PASS	Dataset PASS	0
LD34381416.las	LAS 1.4, PDRF 6	PASS	0	0	PASS	PASS	0 / 70	PASS	Dataset PASS	0
LD34381419.las	LAS 1.4, PDRF 6	PASS	0	0	PASS	PASS	0 / 70	PASS	Dataset PASS	0
LD34381422.las	LAS 1.4, PDRF 6	PASS	0	0	PASS	PASS	0 / 70	PASS	Dataset PASS	0
LD34381425.las	LAS 1.4, PDRF 6	PASS	0	0	PASS	PASS	0 / 70	PASS	Dataset PASS	0
LD34381428.las	LAS 1.4, PDRF 6	PASS	0	0	PASS	PASS	0 / 70	PASS	Dataset PASS	0
LD34381431.las	LAS 1.4, PDRF 6	PASS	0	0	PASS	PASS	0 / 70	PASS	Dataset PASS	0
LD34381434.las	LAS 1.4, PDRF 6	PASS	0	0	PASS	PASS	0 / 70	PASS	Dataset PASS	0
LD34381437.las	LAS 1.4, PDRF 6	PASS	0	0	PASS	PASS	0 / 70	PASS	Dataset PASS	0
LD34381440.las	LAS 1.4, PDRF 6	PASS	0	0	PASS	PASS	0 / 70	PASS	Dataset PASS	0
LD34381443.las	LAS 1.4, PDRF 6	PASS	0	0	PASS	PASS	0 / 70	PASS	Dataset PASS	0
LD34411254.las	LAS 1.4, PDRF 6	PASS	0	0	PASS	PASS	0 / 70	PASS	Dataset PASS	0
LD34411257.las	LAS 1.4, PDRF 6	PASS	0	0	PASS	PASS	0 / 70	PASS	Dataset PASS	0
LD34411260.las	LAS 1.4, PDRF 6	PASS	0	0	PASS	PASS	0 / 70	PASS	Dataset PASS	0

# DPH-1.1 Report on ASPRS LAS File Format (Tiled Data) - Compliance - continued

File	LAS Version/PDRF	System ID	Legacy Point Count	Legacy Return Counts	File Source ID	Global Encoding	VLRs / EVLRs	WKT	Intensity	Point Count with Bad Return Info
LD34411263.las	LAS 1.4, PDRF 6	PASS	0	0	PASS	PASS	0 / 70	PASS	Dataset PASS	0
LD34411266.las	LAS 1.4, PDRF 6	PASS	0	0	PASS	PASS	0 / 70	PASS	Dataset PASS	0
LD34411269.las	LAS 1.4, PDRF 6	PASS	0	0	PASS	PASS	0 / 70	PASS	Dataset PASS	0
LD34411272.las	LAS 1.4, PDRF 6	PASS	0	0	PASS	PASS	0 / 70	PASS	Dataset PASS	0
LD34411275.las	LAS 1.4, PDRF 6	PASS	0	0	PASS	PASS	0 / 70	PASS	Dataset PASS	0
LD34411278.las	LAS 1.4, PDRF 6	PASS	0	0	PASS	PASS	0 / 70	PASS	Dataset PASS	0
LD34411281.las	LAS 1.4, PDRF 6	PASS	0	0	PASS	PASS	0 / 70	PASS	Dataset PASS	0
LD34411284.las	LAS 1.4, PDRF 6	PASS	0	0	PASS	PASS	0 / 70	PASS	Dataset PASS	0
LD34411287.las	LAS 1.4, PDRF 6	PASS	0	0	PASS	PASS	0 / 70	PASS	Dataset PASS	0
LD34411290.las	LAS 1.4, PDRF 6	PASS	0	0	PASS	PASS	0 / 70	PASS	Dataset PASS	0
LD34411293.las	LAS 1.4, PDRF 6	PASS	0	0	PASS	PASS	0 / 70	PASS	Dataset PASS	0
LD34411296.las	LAS 1.4, PDRF 6	PASS	0	0	PASS	PASS	0 / 70	PASS	Dataset PASS	0
LD34411299.las	LAS 1.4, PDRF 6	PASS	0	0	PASS	PASS	0 / 70	PASS	Dataset PASS	0
LD34411302.las	LAS 1.4, PDRF 6	PASS	0	0	PASS	PASS	0 / 70	PASS	Dataset PASS	0
LD34411305.las	LAS 1.4, PDRF 6	PASS	0	0	PASS	PASS	0 / 70	PASS	Dataset PASS	0
LD34411308.las	LAS 1.4, PDRF 6	PASS	0	0	PASS	PASS	0 / 70	PASS	Dataset PASS	0
LD34411311.las	LAS 1.4, PDRF 6	PASS	0	0	PASS	PASS	0 / 70	PASS	Dataset PASS	0
LD34411314.las	LAS 1.4, PDRF 6	PASS	0	0	PASS	PASS	0 / 70	PASS	Dataset PASS	0
LD34411317.las	LAS 1.4, PDRF 6	PASS	0	0	PASS	PASS	0 / 70	PASS	Dataset PASS	0
LD34411320.las	LAS 1.4, PDRF 6	PASS	0	0	PASS	PASS	0 / 70	PASS	Dataset PASS	0
LD34411323.las	LAS 1.4, PDRF 6	PASS	0	0	PASS	PASS	0 / 70	PASS	Dataset PASS	0
LD34411326.las	LAS 1.4, PDRF 6	PASS	0	0	PASS	PASS	0 / 70	PASS	Dataset PASS	0
LD34411329.las	LAS 1.4, PDRF 6	PASS	0	0	PASS	PASS	0 / 70	PASS	Dataset PASS	0
LD34411332.las	LAS 1.4, PDRF 6	PASS	0	0	PASS	PASS	0 / 70	PASS	Dataset PASS	0
LD34411335.las	LAS 1.4, PDRF 6	PASS	0	0	PASS	PASS	0 / 70	PASS	Dataset PASS	0
LD34411338.las	LAS 1.4, PDRF 6	PASS	0	0	PASS	PASS	0 / 70	PASS	Dataset PASS	0
LD34411341.las	LAS 1.4, PDRF 6	PASS	0	0	PASS	PASS	0 / 70	PASS	Dataset PASS	0
LD34411344.las	LAS 1.4, PDRF 6	PASS	0	0	PASS	PASS	0 / 70	PASS	Dataset PASS	0
LD34411347.las	LAS 1.4, PDRF 6	PASS	0	0	PASS	PASS	0 / 70	PASS	Dataset PASS	0
LD34411350.las	LAS 1.4, PDRF 6	PASS	0	0	PASS	PASS	0 / 70	PASS	Dataset PASS	0
LD34411353.las	LAS 1.4, PDRF 6	PASS	0	0	PASS	PASS	0 / 70	PASS	Dataset PASS	0
LD34411356.las	LAS 1.4, PDRF 6	PASS	0	0	PASS	PASS	0 / 70	PASS	Dataset PASS	0
LD34411359.las	LAS 1.4, PDRF 6	PASS	0	0	PASS	PASS	0 / 70	PASS	Dataset PASS	0
LD34411362.las	LAS 1.4, PDRF 6	PASS	0	0	PASS	PASS	0 / 70	PASS	Dataset PASS	0
LD34411365.las	LAS 1.4, PDRF 6	PASS	0	0	PASS	PASS	0 / 70	PASS	Dataset PASS	0
LD34411368.las	LAS 1.4, PDRF 6	PASS	0	0	PASS	PASS	0 / 70	PASS	Dataset PASS	0
LD34411371.las	LAS 1.4, PDRF 6	PASS	0	0	PASS	PASS	0 / 70	PASS	Dataset PASS	0
LD34411374.las	LAS 1.4, PDRF 6	PASS	0	0	PASS	PASS	0 / 70	PASS	Dataset PASS	0
LD34411377.las	LAS 1.4, PDRF 6	PASS	0	0	PASS	PASS	0 / 70	PASS	Dataset PASS	0
LD34411380.las	LAS 1.4, PDRF 6	PASS	0	0	PASS	PASS	0 / 70	PASS	Dataset PASS	0
LD34411383.las	LAS 1.4, PDRF 6	PASS	0	0	PASS	PASS	0 / 70	PASS	Dataset PASS	0
LD34411386.las	LAS 1.4, PDRF 6	PASS	0	0	PASS	PASS	0 / 70	PASS	Dataset PASS	0
LD34411389.las	LAS 1.4, PDRF 6	PASS	0	0	PASS	PASS	0 / 70	PASS	Dataset PASS	0
LD34411392.las	LAS 1.4, PDRF 6	PASS	0	0	PASS	PASS	0 / 70	PASS	Dataset PASS	0
LD34411395.las	LAS 1.4, PDRF 6	PASS	0	0	PASS	PASS	0 / 70	PASS	Dataset PASS	0
LD34411398.las	LAS 1.4, PDRF 6	PASS	0	0	PASS	PASS	0 / 70	PASS	Dataset PASS	0
LD34411401.las	LAS 1.4, PDRF 6	PASS	0	0	PASS	PASS	0 / 70	PASS	Dataset PASS	0
LD34411404.las	LAS 1.4, PDRF 6	PASS	0	0	PASS	PASS	0 / 70	PASS	Dataset PASS	0
LD34411407.las	LAS 1.4, PDRF 6	PASS	0	0	PASS	PASS	0 / 70	PASS	Dataset PASS	0

# DPH-1.1 Report on ASPRS LAS File Format (Tiled Data) - Compliance - continued

File	LAS Version/PDRF	System ID	Legacy Point Count	Legacy Return Counts	File Source ID	Global Encoding	VLRs / EVLRs	WKT	Intensity	Point Count with Bad Return Info
LD34411410.las	LAS 1.4, PDRF 6	PASS	0	0	PASS	PASS	0 / 70	PASS	Dataset PASS	0
LD34411413.las	LAS 1.4, PDRF 6	PASS	0	0	PASS	PASS	0 / 70	PASS	Dataset PASS	0
LD34411416.las	LAS 1.4, PDRF 6	PASS	0	0	PASS	PASS	0 / 70	PASS	Dataset PASS	0
LD34411419.las	LAS 1.4, PDRF 6	PASS	0	0	PASS	PASS	0 / 70	PASS	Dataset PASS	0
LD34411422.las	LAS 1.4, PDRF 6	PASS	0	0	PASS	PASS	0 / 70	PASS	Dataset PASS	0
LD34411425.las	LAS 1.4, PDRF 6	PASS	0	0	PASS	PASS	0 / 70	PASS	Dataset PASS	0
LD34411428.las	LAS 1.4, PDRF 6	PASS	0	0	PASS	PASS	0 / 70	PASS	Dataset PASS	0
LD34411431.las	LAS 1.4, PDRF 6	PASS	0	0	PASS	PASS	0 / 70	PASS	Dataset PASS	0
LD34411434.las	LAS 1.4, PDRF 6	PASS	0	0	PASS	PASS	0 / 70	PASS	Dataset PASS	0
LD34411437.las	LAS 1.4, PDRF 6	PASS	0	0	PASS	PASS	0 / 70	PASS	Dataset PASS	0
LD34411440.las	LAS 1.4, PDRF 6	PASS	0	0	PASS	PASS	0 / 70	PASS	Dataset PASS	0
LD34411443.las	LAS 1.4, PDRF 6	PASS	0	0	PASS	PASS	0 / 70	PASS	Dataset PASS	0
LD34441254.las	LAS 1.4, PDRF 6	PASS	0	0	PASS	PASS	0 / 70	PASS	Dataset PASS	0
LD34441257.las	LAS 1.4, PDRF 6	PASS	0	0	PASS	PASS	0 / 70	PASS	Dataset PASS	0
LD34441260.las	LAS 1.4, PDRF 6	PASS	0	0	PASS	PASS	0 / 70	PASS	Dataset PASS	0
LD34441263.las	LAS 1.4, PDRF 6	PASS	0	0	PASS	PASS	0 / 70	PASS	Dataset PASS	0
LD34441266.las	LAS 1.4, PDRF 6	PASS	0	0	PASS	PASS	0 / 70	PASS	Dataset PASS	0
LD34441269.las	LAS 1.4, PDRF 6	PASS	0	0	PASS	PASS	0 / 70	PASS	Dataset PASS	0
LD34441272.las	LAS 1.4, PDRF 6	PASS	0	0	PASS	PASS	0 / 70	PASS	Dataset PASS	0
LD34441275.las	LAS 1.4, PDRF 6	PASS	0	0	PASS	PASS	0 / 70	PASS	Dataset PASS	0
LD34441278.las	LAS 1.4, PDRF 6	PASS	0	0	PASS	PASS	0 / 70	PASS	Dataset PASS	0
LD34441281.las	LAS 1.4, PDRF 6	PASS	0	0	PASS	PASS	0 / 70	PASS	Dataset PASS	0
LD34441284.las	LAS 1.4, PDRF 6	PASS	0	0	PASS	PASS	0 / 70	PASS	Dataset PASS	0
LD34441287.las	LAS 1.4, PDRF 6	PASS	0	0	PASS	PASS	0 / 70	PASS	Dataset PASS	0
LD34441290.las	LAS 1.4, PDRF 6	PASS	0	0	PASS	PASS	0 / 70	PASS	Dataset PASS	0
LD34441293.las	LAS 1.4, PDRF 6	PASS	0	0	PASS	PASS	0 / 70	PASS	Dataset PASS	0
LD34441296.las	LAS 1.4, PDRF 6	PASS	0	0	PASS	PASS	0 / 70	PASS	Dataset PASS	0
LD34441299.las	LAS 1.4, PDRF 6	PASS	0	0	PASS	PASS	0 / 70	PASS	Dataset PASS	0
LD34441302.las	LAS 1.4, PDRF 6	PASS	0	0	PASS	PASS	0 / 70	PASS	Dataset PASS	0
LD34441305.las	LAS 1.4, PDRF 6	PASS	0	0	PASS	PASS	0 / 70	PASS	Dataset PASS	0
LD34441308.las	LAS 1.4, PDRF 6	PASS	0	0	PASS	PASS	0 / 70	PASS	Dataset PASS	0
LD34441311.las	LAS 1.4, PDRF 6	PASS	0	0	PASS	PASS	0 / 70	PASS	Dataset PASS	0
LD34441314.las	LAS 1.4, PDRF 6	PASS	0	0	PASS	PASS	0 / 70	PASS	Dataset PASS	0
LD34441317.las	LAS 1.4, PDRF 6	PASS	0	0	PASS	PASS	0 / 70	PASS	Dataset PASS	0
LD34441320.las	LAS 1.4, PDRF 6	PASS	0	0	PASS	PASS	0 / 70	PASS	Dataset PASS	0
LD34441323.las	LAS 1.4, PDRF 6	PASS	0	0	PASS	PASS	0 / 70	PASS	Dataset PASS	0
LD34441326.las	LAS 1.4, PDRF 6	PASS	0	0	PASS	PASS	0 / 70	PASS	Dataset PASS	0
LD34441329.las	LAS 1.4, PDRF 6	PASS	0	0	PASS	PASS	0 / 70	PASS	Dataset PASS	0
LD34441332.las	LAS 1.4, PDRF 6	PASS	0	0	PASS	PASS	0 / 70	PASS	Dataset PASS	0
LD34441335.las	LAS 1.4, PDRF 6	PASS	0	0	PASS	PASS	0 / 70	PASS	Dataset PASS	0
LD34441338.las	LAS 1.4, PDRF 6	PASS	0	0	PASS	PASS	0 / 70	PASS	Dataset PASS	0
LD34441341.las	LAS 1.4, PDRF 6	PASS	0	0	PASS	PASS	0 / 70	PASS	Dataset PASS	0
LD34441344.las	LAS 1.4, PDRF 6	PASS	0	0	PASS	PASS	0 / 70	PASS	Dataset PASS	0
LD34441347.las	LAS 1.4, PDRF 6	PASS	0	0	PASS	PASS	0 / 70	PASS	Dataset PASS	0
LD34441350.las	LAS 1.4, PDRF 6	PASS	0	0	PASS	PASS	0 / 70	PASS	Dataset PASS	0
LD34441353.las	LAS 1.4, PDRF 6	PASS	0	0	PASS	PASS	0 / 70	PASS	Dataset PASS	0
LD34441356.las	LAS 1.4, PDRF 6	PASS	0	0	PASS	PASS	0 / 70	PASS	Dataset PASS	0
LD34441359.las	LAS 1.4, PDRF 6	PASS	0	0	PASS	PASS	0 / 70	PASS	Dataset PASS	0
LD34441362.las	LAS 1.4, PDRF 6	PASS	0	0	PASS	PASS	0 / 70	PASS	Dataset PASS	0

# DPH-1.1 Report on ASPRS LAS File Format (Tiled Data) - Compliance - continued

File	LAS Version/PDRF	System ID	Legacy Point Count	Legacy Return Counts	File Source ID	Global Encoding	VLRs / EVLRs	WKT	Intensity	Point Count with Bad Return Info
LD34441365.las	LAS 1.4, PDRF 6	PASS	0	0	PASS	PASS	0 / 70	PASS	Dataset PASS	0
LD34441368.las	LAS 1.4, PDRF 6	PASS	0	0	PASS	PASS	0 / 70	PASS	Dataset PASS	0
LD34441371.las	LAS 1.4, PDRF 6	PASS	0	0	PASS	PASS	0 / 70	PASS	Dataset PASS	0
LD34441374.las	LAS 1.4, PDRF 6	PASS	0	0	PASS	PASS	0 / 70	PASS	Dataset PASS	0
LD34441377.las	LAS 1.4, PDRF 6	PASS	0	0	PASS	PASS	0 / 70	PASS	Dataset PASS	0
LD34441380.las	LAS 1.4, PDRF 6	PASS	0	0	PASS	PASS	0 / 70	PASS	Dataset PASS	0
LD34441383.las	LAS 1.4, PDRF 6	PASS	0	0	PASS	PASS	0 / 70	PASS	Dataset PASS	0
LD34441386.las	LAS 1.4, PDRF 6	PASS	0	0	PASS	PASS	0 / 70	PASS	Dataset PASS	0
LD34441389.las	LAS 1.4, PDRF 6	PASS	0	0	PASS	PASS	0 / 70	PASS	Dataset PASS	0
LD34441392.las	LAS 1.4, PDRF 6	PASS	0	0	PASS	PASS	0 / 70	PASS	Dataset PASS	0
LD34441395.las	LAS 1.4, PDRF 6	PASS	0	0	PASS	PASS	0 / 70	PASS	Dataset PASS	0
LD34441398.las	LAS 1.4, PDRF 6	PASS	0	0	PASS	PASS	0 / 70	PASS	Dataset PASS	0
LD34441401.las	LAS 1.4, PDRF 6	PASS	0	0	PASS	PASS	0 / 70	PASS	Dataset PASS	0
LD34441404.las	LAS 1.4, PDRF 6	PASS	0	0	PASS	PASS	0 / 70	PASS	Dataset PASS	0
LD34441407.las	LAS 1.4, PDRF 6	PASS	0	0	PASS	PASS	0 / 70	PASS	Dataset PASS	0
LD34441410.las	LAS 1.4, PDRF 6	PASS	0	0	PASS	PASS	0 / 70	PASS	Dataset PASS	0
LD34441413.las	LAS 1.4, PDRF 6	PASS	0	0	PASS	PASS	0 / 70	PASS	Dataset PASS	0
LD34441416.las	LAS 1.4, PDRF 6	PASS	0	0	PASS	PASS	0 / 70	PASS	Dataset PASS	0
LD34441419.las	LAS 1.4, PDRF 6	PASS	0	0	PASS	PASS	0 / 70	PASS	Dataset PASS	0
LD34441422.las	LAS 1.4, PDRF 6	PASS	0	0	PASS	PASS	0 / 70	PASS	Dataset PASS	0
LD34441425.las	LAS 1.4, PDRF 6	PASS	0	0	PASS	PASS	0 / 70	PASS	Dataset PASS	0
LD34441428.las	LAS 1.4, PDRF 6	PASS	0	0	PASS	PASS	0 / 70	PASS	Dataset PASS	0
LD34441431.las	LAS 1.4, PDRF 6	PASS	0	0	PASS	PASS	0 / 70	PASS	Dataset PASS	0
LD34441434.las	LAS 1.4, PDRF 6	PASS	0	0	PASS	PASS	0 / 70	PASS	Dataset PASS	0
LD34441437.las	LAS 1.4, PDRF 6	PASS	0	0	PASS	PASS	0 / 70	PASS	Dataset PASS	0
LD34441440.las	LAS 1.4, PDRF 6	PASS	0	0	PASS	PASS	0 / 70	PASS	Dataset PASS	0
LD34441443.las	LAS 1.4, PDRF 6	PASS	0	0	PASS	PASS	0 / 70	PASS	Dataset PASS	0
LD34471254.las	LAS 1.4, PDRF 6	PASS	0	0	PASS	PASS	0 / 70	PASS	Dataset PASS	0
LD34471257.las	LAS 1.4, PDRF 6	PASS	0	0	PASS	PASS	0 / 70	PASS	Dataset PASS	0
LD34471260.las	LAS 1.4, PDRF 6	PASS	0	0	PASS	PASS	0 / 70	PASS	Dataset PASS	0
LD34471263.las	LAS 1.4, PDRF 6	PASS	0	0	PASS	PASS	0 / 70	PASS	Dataset PASS	0
LD34471266.las	LAS 1.4, PDRF 6	PASS	0	0	PASS	PASS	0 / 70	PASS	Dataset PASS	0
LD34471269.las	LAS 1.4, PDRF 6	PASS	0	0	PASS	PASS	0 / 70	PASS	Dataset PASS	0
LD34471272.las	LAS 1.4, PDRF 6	PASS	0	0	PASS	PASS	0 / 70	PASS	Dataset PASS	0
LD34471275.las	LAS 1.4, PDRF 6	PASS	0	0	PASS	PASS	0 / 70	PASS	Dataset PASS	0
LD34471278.las	LAS 1.4, PDRF 6	PASS	0	0	PASS	PASS	0 / 70	PASS	Dataset PASS	0
LD34471281.las	LAS 1.4, PDRF 6	PASS	0	0	PASS	PASS	0 / 70	PASS	Dataset PASS	0
LD34471284.las	LAS 1.4, PDRF 6	PASS	0	0	PASS	PASS	0 / 70	PASS	Dataset PASS	0
LD34471287.las	LAS 1.4, PDRF 6	PASS	0	0	PASS	PASS	0 / 70	PASS	Dataset PASS	0
LD34471290.las	LAS 1.4, PDRF 6	PASS	0	0	PASS	PASS	0 / 70	PASS	Dataset PASS	0
LD34471293.las	LAS 1.4, PDRF 6	PASS	0	0	PASS	PASS	0 / 70	PASS	Dataset PASS	0
LD34471296.las	LAS 1.4, PDRF 6	PASS	0	0	PASS	PASS	0 / 70	PASS	Dataset PASS	0
LD34471299.las	LAS 1.4, PDRF 6	PASS	0	0	PASS	PASS	0 / 70	PASS	Dataset PASS	0
LD34471302.las	LAS 1.4, PDRF 6	PASS	0	0	PASS	PASS	0 / 70	PASS	Dataset PASS	0
LD34471305.las	LAS 1.4, PDRF 6	PASS	0	0	PASS	PASS	0 / 70	PASS	Dataset PASS	0
LD34471308.las	LAS 1.4, PDRF 6	PASS	0	0	PASS	PASS	0 / 70	PASS	Dataset PASS	0
LD34471311.las	LAS 1.4, PDRF 6	PASS	0	0	PASS	PASS	0 / 70	PASS	Dataset PASS	0
LD34471314.las	LAS 1.4, PDRF 6	PASS	0	0	PASS	PASS	0 / 70	PASS	Dataset PASS	0
LD34471317.las	LAS 1.4, PDRF 6	PASS	0	0	PASS	PASS	0 / 70	PASS	Dataset PASS	0

# DPH-1.1 Report on ASPRS LAS File Format (Tiled Data) - Compliance - continued

File	LAS Version/PDRF	System ID	Legacy Point Count	Legacy Return Counts	File Source ID	Global Encoding	VLRs / EVLRs	WKT	Intensity	Point Count with Bad Return Info
LD34471320.las	LAS 1.4, PDRF 6	PASS	0	0	PASS	PASS	0 / 70	PASS	Dataset PASS	0
LD34471323.las	LAS 1.4, PDRF 6	PASS	0	0	PASS	PASS	0 / 70	PASS	Dataset PASS	0
LD34471326.las	LAS 1.4, PDRF 6	PASS	0	0	PASS	PASS	0 / 70	PASS	Dataset PASS	0
LD34471329.las	LAS 1.4, PDRF 6	PASS	0	0	PASS	PASS	0 / 70	PASS	Dataset PASS	0
LD34471332.las	LAS 1.4, PDRF 6	PASS	0	0	PASS	PASS	0 / 70	PASS	Dataset PASS	0
LD34471335.las	LAS 1.4, PDRF 6	PASS	0	0	PASS	PASS	0 / 70	PASS	Dataset PASS	0
LD34471338.las	LAS 1.4, PDRF 6	PASS	0	0	PASS	PASS	0 / 70	PASS	Dataset PASS	0
LD34471341.las	LAS 1.4, PDRF 6	PASS	0	0	PASS	PASS	0 / 70	PASS	Dataset PASS	0
LD34471344.las	LAS 1.4, PDRF 6	PASS	0	0	PASS	PASS	0 / 70	PASS	Dataset PASS	0
LD34471347.las	LAS 1.4, PDRF 6	PASS	0	0	PASS	PASS	0 / 70	PASS	Dataset PASS	0
LD34471350.las	LAS 1.4, PDRF 6	PASS	0	0	PASS	PASS	0 / 70	PASS	Dataset PASS	0
LD34471353.las	LAS 1.4, PDRF 6	PASS	0	0	PASS	PASS	0 / 70	PASS	Dataset PASS	0
LD34471356.las	LAS 1.4, PDRF 6	PASS	0	0	PASS	PASS	0 / 70	PASS	Dataset PASS	0
LD34471359.las	LAS 1.4, PDRF 6	PASS	0	0	PASS	PASS	0 / 70	PASS	Dataset PASS	0
LD34471362.las	LAS 1.4, PDRF 6	PASS	0	0	PASS	PASS	0 / 70	PASS	Dataset PASS	0
LD34471365.las	LAS 1.4, PDRF 6	PASS	0	0	PASS	PASS	0 / 70	PASS	Dataset PASS	0
LD34471368.las	LAS 1.4, PDRF 6	PASS	0	0	PASS	PASS	0 / 70	PASS	Dataset PASS	0
LD34471371.las	LAS 1.4, PDRF 6	PASS	0	0	PASS	PASS	0 / 70	PASS	Dataset PASS	0
LD34471374.las	LAS 1.4, PDRF 6	PASS	0	0	PASS	PASS	0 / 70	PASS	Dataset PASS	0
LD34471377.las	LAS 1.4, PDRF 6	PASS	0	0	PASS	PASS	0 / 70	PASS	Dataset PASS	0
LD34471380.las	LAS 1.4, PDRF 6	PASS	0	0	PASS	PASS	0 / 70	PASS	Dataset PASS	0
LD34471383.las	LAS 1.4, PDRF 6	PASS	0	0	PASS	PASS	0 / 70	PASS	Dataset PASS	0
LD34471386.las	LAS 1.4, PDRF 6	PASS	0	0	PASS	PASS	0 / 70	PASS	Dataset PASS	0
LD34471389.las	LAS 1.4, PDRF 6	PASS	0	0	PASS	PASS	0 / 70	PASS	Dataset PASS	0
LD34471392.las	LAS 1.4, PDRF 6	PASS	0	0	PASS	PASS	0 / 70	PASS	Dataset PASS	0
LD34471395.las	LAS 1.4, PDRF 6	PASS	0	0	PASS	PASS	0 / 70	PASS	Dataset PASS	0
LD34471398.las	LAS 1.4, PDRF 6	PASS	0	0	PASS	PASS	0 / 70	PASS	Dataset PASS	0
LD34471401.las	LAS 1.4, PDRF 6	PASS	0	0	PASS	PASS	0 / 70	PASS	Dataset PASS	0
LD34471404.las	LAS 1.4, PDRF 6	PASS	0	0	PASS	PASS	0 / 70	PASS	Dataset PASS	0
LD34471407.las	LAS 1.4, PDRF 6	PASS	0	0	PASS	PASS	0 / 70	PASS	Dataset PASS	0
LD34471410.las	LAS 1.4, PDRF 6	PASS	0	0	PASS	PASS	0 / 70	PASS	Dataset PASS	0
LD34471413.las	LAS 1.4, PDRF 6	PASS	0	0	PASS	PASS	0 / 70	PASS	Dataset PASS	0
LD34471416.las	LAS 1.4, PDRF 6	PASS	0	0	PASS	PASS	0 / 70	PASS	Dataset PASS	0
LD34471419.las	LAS 1.4, PDRF 6	PASS	0	0	PASS	PASS	0 / 70	PASS	Dataset PASS	0
LD34471422.las	LAS 1.4, PDRF 6	PASS	0	0	PASS	PASS	0 / 70	PASS	Dataset PASS	0
LD34471425.las	LAS 1.4, PDRF 6	PASS	0	0	PASS	PASS	0 / 70	PASS	Dataset PASS	0
LD34471428.las	LAS 1.4, PDRF 6	PASS	0	0	PASS	PASS	0 / 70	PASS	Dataset PASS	0
LD34471431.las	LAS 1.4, PDRF 6	PASS	0	0	PASS	PASS	0 / 70	PASS	Dataset PASS	0
LD34471434.las	LAS 1.4, PDRF 6	PASS	0	0	PASS	PASS	0 / 70	PASS	Dataset PASS	0
LD34471437.las	LAS 1.4, PDRF 6	PASS	0	0	PASS	PASS	0 / 70	PASS	Dataset PASS	0
LD34471440.las	LAS 1.4, PDRF 6	PASS	0	0	PASS	PASS	0 / 70	PASS	Dataset PASS	0
LD34471443.las	LAS 1.4, PDRF 6	PASS	0	0	PASS	PASS	0 / 70	PASS	Dataset PASS	0
LD34501254.las	LAS 1.4, PDRF 6	PASS	0	0	PASS	PASS	0 / 70	PASS	Dataset PASS	0
LD34501257.las	LAS 1.4, PDRF 6	PASS	0	0	PASS	PASS	0 / 70	PASS	Dataset PASS	0
LD34501260.las	LAS 1.4, PDRF 6	PASS	0	0	PASS	PASS	0 / 70	PASS	Dataset PASS	0
LD34501263.las	LAS 1.4, PDRF 6	PASS	0	0	PASS	PASS	0 / 70	PASS	Dataset PASS	0
LD34501266.las	LAS 1.4, PDRF 6	PASS	0	0	PASS	PASS	0 / 70	PASS	Dataset PASS	0
LD34501269.las	LAS 1.4, PDRF 6	PASS	0	0	PASS	PASS	0 / 70	PASS	Dataset PASS	0
LD34501272.las	LAS 1.4, PDRF 6	PASS	0	0	PASS	PASS	0 / 70	PASS	Dataset PASS	0

# DPH-1.1 Report on ASPRS LAS File Format (Tiled Data) - Compliance - continued

File	LAS Version/PDRF	System ID	Legacy Point Count	Legacy Return Counts	File Source ID	Global Encoding	VLRs / EVLRs	WKT	Intensity	Point Count with Bad Return Info
LD34501275.las	LAS 1.4, PDRF 6	PASS	0	0	PASS	PASS	0 / 70	PASS	Dataset PASS	0
LD34501278.las	LAS 1.4, PDRF 6	PASS	0	0	PASS	PASS	0 / 70	PASS	Dataset PASS	0
LD34501281.las	LAS 1.4, PDRF 6	PASS	0	0	PASS	PASS	0 / 70	PASS	Dataset PASS	0
LD34501284.las	LAS 1.4, PDRF 6	PASS	0	0	PASS	PASS	0 / 70	PASS	Dataset PASS	0
LD34501287.las	LAS 1.4, PDRF 6	PASS	0	0	PASS	PASS	0 / 70	PASS	Dataset PASS	0
LD34501290.las	LAS 1.4, PDRF 6	PASS	0	0	PASS	PASS	0 / 70	PASS	Dataset PASS	0
LD34501293.las	LAS 1.4, PDRF 6	PASS	0	0	PASS	PASS	0 / 70	PASS	Dataset PASS	0
LD34501296.las	LAS 1.4, PDRF 6	PASS	0	0	PASS	PASS	0 / 70	PASS	Dataset PASS	0
LD34501299.las	LAS 1.4, PDRF 6	PASS	0	0	PASS	PASS	0 / 70	PASS	Dataset PASS	0
LD34501302.las	LAS 1.4, PDRF 6	PASS	0	0	PASS	PASS	0 / 70	PASS	Dataset PASS	0
LD34501305.las	LAS 1.4, PDRF 6	PASS	0	0	PASS	PASS	0 / 70	PASS	Dataset PASS	0
LD34501308.las	LAS 1.4, PDRF 6	PASS	0	0	PASS	PASS	0 / 70	PASS	Dataset PASS	0
LD34501311.las	LAS 1.4, PDRF 6	PASS	0	0	PASS	PASS	0 / 70	PASS	Dataset PASS	0
LD34501314.las	LAS 1.4, PDRF 6	PASS	0	0	PASS	PASS	0 / 70	PASS	Dataset PASS	0
LD34501317.las	LAS 1.4, PDRF 6	PASS	0	0	PASS	PASS	0 / 70	PASS	Dataset PASS	0
LD34501320.las	LAS 1.4, PDRF 6	PASS	0	0	PASS	PASS	0 / 70	PASS	Dataset PASS	0
LD34501323.las	LAS 1.4, PDRF 6	PASS	0	0	PASS	PASS	0 / 70	PASS	Dataset PASS	0
LD34501326.las	LAS 1.4, PDRF 6	PASS	0	0	PASS	PASS	0 / 70	PASS	Dataset PASS	0
LD34501329.las	LAS 1.4, PDRF 6	PASS	0	0	PASS	PASS	0 / 70	PASS	Dataset PASS	0
LD34501332.las	LAS 1.4, PDRF 6	PASS	0	0	PASS	PASS	0 / 70	PASS	Dataset PASS	0
LD34501335.las	LAS 1.4, PDRF 6	PASS	0	0	PASS	PASS	0 / 70	PASS	Dataset PASS	0
LD34501338.las	LAS 1.4, PDRF 6	PASS	0	0	PASS	PASS	0 / 70	PASS	Dataset PASS	0
LD34501341.las	LAS 1.4, PDRF 6	PASS	0	0	PASS	PASS	0 / 70	PASS	Dataset PASS	0
LD34501344.las	LAS 1.4, PDRF 6	PASS	0	0	PASS	PASS	0 / 70	PASS	Dataset PASS	0
LD34501347.las	LAS 1.4, PDRF 6	PASS	0	0	PASS	PASS	0 / 70	PASS	Dataset PASS	0
LD34501350.las	LAS 1.4, PDRF 6	PASS	0	0	PASS	PASS	0 / 70	PASS	Dataset PASS	0
LD34501353.las	LAS 1.4, PDRF 6	PASS	0	0	PASS	PASS	0 / 70	PASS	Dataset PASS	0
LD34501356.las	LAS 1.4, PDRF 6	PASS	0	0	PASS	PASS	0 / 70	PASS	Dataset PASS	0
LD34501359.las	LAS 1.4, PDRF 6	PASS	0	0	PASS	PASS	0 / 70	PASS	Dataset PASS	0
LD34501362.las	LAS 1.4, PDRF 6	PASS	0	0	PASS	PASS	0 / 70	PASS	Dataset PASS	0
LD34501365.las	LAS 1.4, PDRF 6	PASS	0	0	PASS	PASS	0 / 70	PASS	Dataset PASS	0
LD34501368.las	LAS 1.4, PDRF 6	PASS	0	0	PASS	PASS	0 / 70	PASS	Dataset PASS	0
LD34501371.las	LAS 1.4, PDRF 6	PASS	0	0	PASS	PASS	0 / 70	PASS	Dataset PASS	0
LD34501374.las	LAS 1.4, PDRF 6	PASS	0	0	PASS	PASS	0 / 70	PASS	Dataset PASS	0
LD34501377.las	LAS 1.4, PDRF 6	PASS	0	0	PASS	PASS	0 / 70	PASS	Dataset PASS	0
LD34501380.las	LAS 1.4, PDRF 6	PASS	0	0	PASS	PASS	0 / 70	PASS	Dataset PASS	0
LD34501383.las	LAS 1.4, PDRF 6	PASS	0	0	PASS	PASS	0 / 70	PASS	Dataset PASS	0
LD34501386.las	LAS 1.4, PDRF 6	PASS	0	0	PASS	PASS	0 / 70	PASS	Dataset PASS	0
LD34501389.las	LAS 1.4, PDRF 6	PASS	0	0	PASS	PASS	0 / 70	PASS	Dataset PASS	0
LD34501392.las	LAS 1.4, PDRF 6	PASS	0	0	PASS	PASS	0 / 70	PASS	Dataset PASS	0
LD34501395.las	LAS 1.4, PDRF 6	PASS	0	0	PASS	PASS	0 / 70	PASS	Dataset PASS	0
LD34501398.las	LAS 1.4, PDRF 6	PASS	0	0	PASS	PASS	0 / 70	PASS	Dataset PASS	0
LD34501401.las	LAS 1.4, PDRF 6	PASS	0	0	PASS	PASS	0 / 70	PASS	Dataset PASS	0
LD34501404.las	LAS 1.4, PDRF 6	PASS	0	0	PASS	PASS	0 / 70	PASS	Dataset PASS	0
LD34501407.las	LAS 1.4, PDRF 6	PASS	0	0	PASS	PASS	0 / 70	PASS	Dataset PASS	0
LD34501410.las	LAS 1.4, PDRF 6	PASS	0	0	PASS	PASS	0 / 70	PASS	Dataset PASS	0
LD34501413.las	LAS 1.4, PDRF 6	PASS	0	0	PASS	PASS	0 / 70	PASS	Dataset PASS	0
LD34501416.las	LAS 1.4, PDRF 6	PASS	0	0	PASS	PASS	0 / 70	PASS	Dataset PASS	0
LD34501419.las	LAS 1.4, PDRF 6	PASS	0	0	PASS	PASS	0 / 70	PASS	Dataset PASS	0

# DPH-1.1 Report on ASPRS LAS File Format (Tiled Data) - Compliance - continued

File	LAS Version/PDRF	System ID	Legacy Point Count	Legacy Return Counts	File Source ID	Global Encoding	VLRs / EVLRs	WKT	Intensity	Point Count with Bad Return Info
LD34501422.las	LAS 1.4, PDRF 6	PASS	0	0	PASS	PASS	0 / 70	PASS	Dataset PASS	0
LD34501425.las	LAS 1.4, PDRF 6	PASS	0	0	PASS	PASS	0 / 70	PASS	Dataset PASS	0
LD34501428.las	LAS 1.4, PDRF 6	PASS	0	0	PASS	PASS	0 / 70	PASS	Dataset PASS	0
LD34501431.las	LAS 1.4, PDRF 6	PASS	0	0	PASS	PASS	0 / 70	PASS	Dataset PASS	0
LD34501434.las	LAS 1.4, PDRF 6	PASS	0	0	PASS	PASS	0 / 70	PASS	Dataset PASS	0
LD34501437.las	LAS 1.4, PDRF 6	PASS	0	0	PASS	PASS	0 / 70	PASS	Dataset PASS	0
LD34501440.las	LAS 1.4, PDRF 6	PASS	0	0	PASS	PASS	0 / 70	PASS	Dataset PASS	0
LD34501443.las	LAS 1.4, PDRF 6	PASS	0	0	PASS	PASS	0 / 70	PASS	Dataset PASS	0
LD34531254.las	LAS 1.4, PDRF 6	PASS	0	0	PASS	PASS	0 / 70	PASS	Dataset PASS	0
LD34531257.las	LAS 1.4, PDRF 6	PASS	0	0	PASS	PASS	0 / 70	PASS	Dataset PASS	0
LD34531260.las	LAS 1.4, PDRF 6	PASS	0	0	PASS	PASS	0 / 70	PASS	Dataset PASS	0
LD34531263.las	LAS 1.4, PDRF 6	PASS	0	0	PASS	PASS	0 / 70	PASS	Dataset PASS	0
LD34531266.las	LAS 1.4, PDRF 6	PASS	0	0	PASS	PASS	0 / 70	PASS	Dataset PASS	0
LD34531269.las	LAS 1.4, PDRF 6	PASS	0	0	PASS	PASS	0 / 70	PASS	Dataset PASS	0
LD34531272.las	LAS 1.4, PDRF 6	PASS	0	0	PASS	PASS	0 / 70	PASS	Dataset PASS	0
LD34531275.las	LAS 1.4, PDRF 6	PASS	0	0	PASS	PASS	0 / 70	PASS	Dataset PASS	0
LD34531278.las	LAS 1.4, PDRF 6	PASS	0	0	PASS	PASS	0 / 70	PASS	Dataset PASS	0
LD34531281.las	LAS 1.4, PDRF 6	PASS	0	0	PASS	PASS	0 / 70	PASS	Dataset PASS	0
LD34531284.las	LAS 1.4, PDRF 6	PASS	0	0	PASS	PASS	0 / 70	PASS	Dataset PASS	0
LD34531287.las	LAS 1.4, PDRF 6	PASS	0	0	PASS	PASS	0 / 70	PASS	Dataset PASS	0
LD34531290.las	LAS 1.4, PDRF 6	PASS	0	0	PASS	PASS	0 / 70	PASS	Dataset PASS	0
LD34531293.las	LAS 1.4, PDRF 6	PASS	0	0	PASS	PASS	0 / 70	PASS	Dataset PASS	0
LD34531296.las	LAS 1.4, PDRF 6	PASS	0	0	PASS	PASS	0 / 70	PASS	Dataset PASS	0
LD34531299.las	LAS 1.4, PDRF 6	PASS	0	0	PASS	PASS	0 / 70	PASS	Dataset PASS	0
LD34531302.las	LAS 1.4, PDRF 6	PASS	0	0	PASS	PASS	0 / 70	PASS	Dataset PASS	0
LD34531305.las	LAS 1.4, PDRF 6	PASS	0	0	PASS	PASS	0 / 70	PASS	Dataset PASS	0
LD34531308.las	LAS 1.4, PDRF 6	PASS	0	0	PASS	PASS	0 / 70	PASS	Dataset PASS	0
LD34531311.las	LAS 1.4, PDRF 6	PASS	0	0	PASS	PASS	0 / 70	PASS	Dataset PASS	0
LD34531314.las	LAS 1.4, PDRF 6	PASS	0	0	PASS	PASS	0 / 70	PASS	Dataset PASS	0
LD34531317.las	LAS 1.4, PDRF 6	PASS	0	0	PASS	PASS	0 / 70	PASS	Dataset PASS	0
LD34531320.las	LAS 1.4, PDRF 6	PASS	0	0	PASS	PASS	0 / 70	PASS	Dataset PASS	0
LD34531323.las	LAS 1.4, PDRF 6	PASS	0	0	PASS	PASS	0 / 70	PASS	Dataset PASS	0
LD34531326.las	LAS 1.4, PDRF 6	PASS	0	0	PASS	PASS	0 / 70	PASS	Dataset PASS	0
LD34531329.las	LAS 1.4, PDRF 6	PASS	0	0	PASS	PASS	0 / 70	PASS	Dataset PASS	0
LD34531332.las	LAS 1.4, PDRF 6	PASS	0	0	PASS	PASS	0 / 70	PASS	Dataset PASS	0
LD34531335.las	LAS 1.4, PDRF 6	PASS	0	0	PASS	PASS	0 / 70	PASS	Dataset PASS	0
LD34531338.las	LAS 1.4, PDRF 6	PASS	0	0	PASS	PASS	0 / 70	PASS	Dataset PASS	0
LD34531341.las	LAS 1.4, PDRF 6	PASS	0	0	PASS	PASS	0 / 70	PASS	Dataset PASS	0
LD34531344.las	LAS 1.4, PDRF 6	PASS	0	0	PASS	PASS	0 / 70	PASS	Dataset PASS	0
LD34531347.las	LAS 1.4, PDRF 6	PASS	0	0	PASS	PASS	0 / 70	PASS	Dataset PASS	0
LD34531350.las	LAS 1.4, PDRF 6	PASS	0	0	PASS	PASS	0 / 70	PASS	Dataset PASS	0
LD34531353.las	LAS 1.4, PDRF 6	PASS	0	0	PASS	PASS	0 / 70	PASS	Dataset PASS	0
LD34531356.las	LAS 1.4, PDRF 6	PASS	0	0	PASS	PASS	0 / 70	PASS	Dataset PASS	0
LD34531359.las	LAS 1.4, PDRF 6	PASS	0	0	PASS	PASS	0 / 70	PASS	Dataset PASS	0
LD34531362.las	LAS 1.4, PDRF 6	PASS	0	0	PASS	PASS	0 / 70	PASS	Dataset PASS	0
LD34531365.las	LAS 1.4, PDRF 6	PASS	0	0	PASS	PASS	0 / 70	PASS	Dataset PASS	0
LD34531368.las	LAS 1.4, PDRF 6	PASS	0	0	PASS	PASS	0 / 70	PASS	Dataset PASS	0
LD34531371.las	LAS 1.4, PDRF 6	PASS	0	0	PASS	PASS	0 / 70	PASS	Dataset PASS	0
LD34531374.las	LAS 1.4, PDRF 6	PASS	0	0	PASS	PASS	0 / 70	PASS	Dataset PASS	0

# DPH-1.1 Report on ASPRS LAS File Format (Tiled Data) - Compliance - continued

File	LAS Version/PDRF	System ID	Legacy Point Count	Legacy Return Counts	File Source ID	Global Encoding	VLRs / EVLRs	WKT	Intensity	Point Count with Bad Return Info
LD34531377.las	LAS 1.4, PDRF 6	PASS	0	0	PASS	PASS	0 / 70	PASS	Dataset PASS	0
LD34531380.las	LAS 1.4, PDRF 6	PASS	0	0	PASS	PASS	0 / 70	PASS	Dataset PASS	0
LD34531383.las	LAS 1.4, PDRF 6	PASS	0	0	PASS	PASS	0 / 70	PASS	Dataset PASS	0
LD34531386.las	LAS 1.4, PDRF 6	PASS	0	0	PASS	PASS	0 / 70	PASS	Dataset PASS	0
LD34531389.las	LAS 1.4, PDRF 6	PASS	0	0	PASS	PASS	0 / 70	PASS	Dataset PASS	0
LD34531392.las	LAS 1.4, PDRF 6	PASS	0	0	PASS	PASS	0 / 70	PASS	Dataset PASS	0
LD34531395.las	LAS 1.4, PDRF 6	PASS	0	0	PASS	PASS	0 / 70	PASS	Dataset PASS	0
LD34531398.las	LAS 1.4, PDRF 6	PASS	0	0	PASS	PASS	0 / 70	PASS	Dataset PASS	0
LD34531401.las	LAS 1.4, PDRF 6	PASS	0	0	PASS	PASS	0 / 70	PASS	Dataset PASS	0
LD34531404.las	LAS 1.4, PDRF 6	PASS	0	0	PASS	PASS	0 / 70	PASS	Dataset PASS	0
LD34531407.las	LAS 1.4, PDRF 6	PASS	0	0	PASS	PASS	0 / 70	PASS	Dataset PASS	0
LD34531410.las	LAS 1.4, PDRF 6	PASS	0	0	PASS	PASS	0 / 70	PASS	Dataset PASS	0
LD34531413.las	LAS 1.4, PDRF 6	PASS	0	0	PASS	PASS	0 / 70	PASS	Dataset PASS	0
LD34531416.las	LAS 1.4, PDRF 6	PASS	0	0	PASS	PASS	0 / 70	PASS	Dataset PASS	0
LD34531419.las	LAS 1.4, PDRF 6	PASS	0	0	PASS	PASS	0 / 70	PASS	Dataset PASS	0
LD34531422.las	LAS 1.4, PDRF 6	PASS	0	0	PASS	PASS	0 / 70	PASS	Dataset PASS	0
LD34531425.las	LAS 1.4, PDRF 6	PASS	0	0	PASS	PASS	0 / 70	PASS	Dataset PASS	0
LD34531428.las	LAS 1.4, PDRF 6	PASS	0	0	PASS	PASS	0 / 70	PASS	Dataset PASS	0
LD34531431.las	LAS 1.4, PDRF 6	PASS	0	0	PASS	PASS	0 / 70	PASS	Dataset PASS	0
LD34531434.las	LAS 1.4, PDRF 6	PASS	0	0	PASS	PASS	0 / 70	PASS	Dataset PASS	0
LD34531437.las	LAS 1.4, PDRF 6	PASS	0	0	PASS	PASS	0 / 70	PASS	Dataset PASS	0
LD34531440.las	LAS 1.4, PDRF 6	PASS	0	0	PASS	PASS	0 / 70	PASS	Dataset PASS	0
LD34531443.las	LAS 1.4, PDRF 6	PASS	0	0	PASS	PASS	0 / 70	PASS	Dataset PASS	0
LD34561254.las	LAS 1.4, PDRF 6	PASS	0	0	PASS	PASS	0 / 70	PASS	Dataset PASS	0
LD34561257.las	LAS 1.4, PDRF 6	PASS	0	0	PASS	PASS	0 / 70	PASS	Dataset PASS	0
LD34561260.las	LAS 1.4, PDRF 6	PASS	0	0	PASS	PASS	0 / 70	PASS	Dataset PASS	0
LD34561263.las	LAS 1.4, PDRF 6	PASS	0	0	PASS	PASS	0 / 70	PASS	Dataset PASS	0
LD34561266.las	LAS 1.4, PDRF 6	PASS	0	0	PASS	PASS	0 / 70	PASS	Dataset PASS	0
LD34561269.las	LAS 1.4, PDRF 6	PASS	0	0	PASS	PASS	0 / 70	PASS	Dataset PASS	0
LD34561272.las	LAS 1.4, PDRF 6	PASS	0	0	PASS	PASS	0 / 70	PASS	Dataset PASS	0
LD34561275.las	LAS 1.4, PDRF 6	PASS	0	0	PASS	PASS	0 / 70	PASS	Dataset PASS	0
LD34561278.las	LAS 1.4, PDRF 6	PASS	0	0	PASS	PASS	0 / 70	PASS	Dataset PASS	0
LD34561281.las	LAS 1.4, PDRF 6	PASS	0	0	PASS	PASS	0 / 70	PASS	Dataset PASS	0
LD34561284.las	LAS 1.4, PDRF 6	PASS	0	0	PASS	PASS	0 / 70	PASS	Dataset PASS	0
LD34561287.las	LAS 1.4, PDRF 6	PASS	0	0	PASS	PASS	0 / 70	PASS	Dataset PASS	0
LD34561290.las	LAS 1.4, PDRF 6	PASS	0	0	PASS	PASS	0 / 70	PASS	Dataset PASS	0
LD34561293.las	LAS 1.4, PDRF 6	PASS	0	0	PASS	PASS	0 / 70	PASS	Dataset PASS	0
LD34561296.las	LAS 1.4, PDRF 6	PASS	0	0	PASS	PASS	0 / 70	PASS	Dataset PASS	0
LD34561299.las	LAS 1.4, PDRF 6	PASS	0	0	PASS	PASS	0 / 70	PASS	Dataset PASS	0
LD34561302.las	LAS 1.4, PDRF 6	PASS	0	0	PASS	PASS	0 / 70	PASS	Dataset PASS	0
LD34561305.las	LAS 1.4, PDRF 6	PASS	0	0	PASS	PASS	0 / 70	PASS	Dataset PASS	0
LD34561308.las	LAS 1.4, PDRF 6	PASS	0	0	PASS	PASS	0 / 70	PASS	Dataset PASS	0
LD34561311.las	LAS 1.4, PDRF 6	PASS	0	0	PASS	PASS	0 / 70	PASS	Dataset PASS	0
LD34561314.las	LAS 1.4, PDRF 6	PASS	0	0	PASS	PASS	0 / 70	PASS	Dataset PASS	0
LD34561317.las	LAS 1.4, PDRF 6	PASS	0	0	PASS	PASS	0 / 70	PASS	Dataset PASS	0
LD34561320.las	LAS 1.4, PDRF 6	PASS	0	0	PASS	PASS	0 / 70	PASS	Dataset PASS	0
LD34561323.las	LAS 1.4, PDRF 6	PASS	0	0	PASS	PASS	0 / 70	PASS	Dataset PASS	0
LD34561326.las	LAS 1.4, PDRF 6	PASS	0	0	PASS	PASS	0 / 70	PASS	Dataset PASS	0
LD34561329.las	LAS 1.4, PDRF 6	PASS	0	0	PASS	PASS	0 / 70	PASS	Dataset PASS	0



# DPH-1.1 Report on ASPRS LAS File Format (Tiled Data) - Compliance - continued

File	LAS Version/PDRF	System ID	Legacy Point Count	Legacy Return Counts	File Source ID	Global Encoding	VLRs / EVLRs	WKT	Intensity	Point Count with Bad Return Info
LD34561332.las	LAS 1.4, PDRF 6	PASS	0	0	PASS	PASS	0 / 70	PASS	Dataset PASS	0
LD34561335.las	LAS 1.4, PDRF 6	PASS	0	0	PASS	PASS	0 / 70	PASS	Dataset PASS	0
LD34561338.las	LAS 1.4, PDRF 6	PASS	0	0	PASS	PASS	0 / 70	PASS	Dataset PASS	0
LD34561341.las	LAS 1.4, PDRF 6	PASS	0	0	PASS	PASS	0 / 70	PASS	Dataset PASS	0
LD34561344.las	LAS 1.4, PDRF 6	PASS	0	0	PASS	PASS	0 / 70	PASS	Dataset PASS	0
LD34561347.las	LAS 1.4, PDRF 6	PASS	0	0	PASS	PASS	0 / 70	PASS	Dataset PASS	0
LD34561350.las	LAS 1.4, PDRF 6	PASS	0	0	PASS	PASS	0 / 70	PASS	Dataset PASS	0
LD34561353.las	LAS 1.4, PDRF 6	PASS	0	0	PASS	PASS	0 / 70	PASS	Dataset PASS	0
LD34561356.las	LAS 1.4, PDRF 6	PASS	0	0	PASS	PASS	0 / 70	PASS	Dataset PASS	0
LD34561359.las	LAS 1.4, PDRF 6	PASS	0	0	PASS	PASS	0 / 70	PASS	Dataset PASS	0
LD34561362.las	LAS 1.4, PDRF 6	PASS	0	0	PASS	PASS	0 / 70	PASS	Dataset PASS	0
LD34561365.las	LAS 1.4, PDRF 6	PASS	0	0	PASS	PASS	0 / 70	PASS	Dataset PASS	0
LD34561368.las	LAS 1.4, PDRF 6	PASS	0	0	PASS	PASS	0 / 70	PASS	Dataset PASS	0
LD34561371.las	LAS 1.4, PDRF 6	PASS	0	0	PASS	PASS	0 / 70	PASS	Dataset PASS	0
LD34561374.las	LAS 1.4, PDRF 6	PASS	0	0	PASS	PASS	0 / 70	PASS	Dataset PASS	0
LD34561377.las	LAS 1.4, PDRF 6	PASS	0	0	PASS	PASS	0 / 70	PASS	Dataset PASS	0
LD34561380.las	LAS 1.4, PDRF 6	PASS	0	0	PASS	PASS	0 / 70	PASS	Dataset PASS	0
LD34561383.las	LAS 1.4, PDRF 6	PASS	0	0	PASS	PASS	0 / 70	PASS	Dataset PASS	0
LD34561386.las	LAS 1.4, PDRF 6	PASS	0	0	PASS	PASS	0 / 70	PASS	Dataset PASS	0
LD34561389.las	LAS 1.4, PDRF 6	PASS	0	0	PASS	PASS	0 / 70	PASS	Dataset PASS	0
LD34561392.las	LAS 1.4, PDRF 6	PASS	0	0	PASS	PASS	0 / 70	PASS	Dataset PASS	0
LD34561395.las	LAS 1.4, PDRF 6	PASS	0	0	PASS	PASS	0 / 70	PASS	Dataset PASS	0
LD34561398.las	LAS 1.4, PDRF 6	PASS	0	0	PASS	PASS	0 / 70	PASS	Dataset PASS	0
LD34561401.las	LAS 1.4, PDRF 6	PASS	0	0	PASS	PASS	0 / 70	PASS	Dataset PASS	0
LD34561404.las	LAS 1.4, PDRF 6	PASS	0	0	PASS	PASS	0 / 70	PASS	Dataset PASS	0
LD34561407.las	LAS 1.4, PDRF 6	PASS	0	0	PASS	PASS	0 / 70	PASS	Dataset PASS	0
LD34561410.las	LAS 1.4, PDRF 6	PASS	0	0	PASS	PASS	0 / 70	PASS	Dataset PASS	0
LD34561413.las	LAS 1.4, PDRF 6	PASS	0	0	PASS	PASS	0 / 70	PASS	Dataset PASS	0
LD34561416.las	LAS 1.4, PDRF 6	PASS	0	0	PASS	PASS	0 / 70	PASS	Dataset PASS	0
LD34561419.las	LAS 1.4, PDRF 6	PASS	0	0	PASS	PASS	0 / 70	PASS	Dataset PASS	0
LD34561422.las	LAS 1.4, PDRF 6	PASS	0	0	PASS	PASS	0 / 70	PASS	Dataset PASS	0
LD34561425.las	LAS 1.4, PDRF 6	PASS	0	0	PASS	PASS	0 / 70	PASS	Dataset PASS	0
LD34561428.las	LAS 1.4, PDRF 6	PASS	0	0	PASS	PASS	0 / 70	PASS	Dataset PASS	0
LD34561431.las	LAS 1.4, PDRF 6	PASS	0	0	PASS	PASS	0 / 70	PASS	Dataset PASS	0
LD34561434.las	LAS 1.4, PDRF 6	PASS	0	0	PASS	PASS	0 / 70	PASS	Dataset PASS	0
LD34561437.las	LAS 1.4, PDRF 6	PASS	0	0	PASS	PASS	0 / 70	PASS	Dataset PASS	0
LD34561440.las	LAS 1.4, PDRF 6	PASS	0	0	PASS	PASS	0 / 70	PASS	Dataset PASS	0
LD34561443.las	LAS 1.4, PDRF 6	PASS	0	0	PASS	PASS	0 / 70	PASS	Dataset PASS	0
LD34591254.las	LAS 1.4, PDRF 6	PASS	0	0	PASS	PASS	0 / 70	PASS	Dataset PASS	0
LD34591257.las	LAS 1.4, PDRF 6	PASS	0	0	PASS	PASS	0 / 70	PASS	Dataset PASS	0
LD34591260.las	LAS 1.4, PDRF 6	PASS	0	0	PASS	PASS	0 / 70	PASS	Dataset PASS	0
LD34591263.las	LAS 1.4, PDRF 6	PASS	0	0	PASS	PASS	0 / 70	PASS	Dataset PASS	0
LD34591266.las	LAS 1.4, PDRF 6	PASS	0	0	PASS	PASS	0 / 70	PASS	Dataset PASS	0
LD34591269.las	LAS 1.4, PDRF 6	PASS	0	0	PASS	PASS	0 / 70	PASS	Dataset PASS	0
LD34591272.las	LAS 1.4, PDRF 6	PASS	0	0	PASS	PASS	0 / 70	PASS	Dataset PASS	0
LD34591275.las	LAS 1.4, PDRF 6	PASS	0	0	PASS	PASS	0 / 70	PASS	Dataset PASS	0
LD34591278.las	LAS 1.4, PDRF 6	PASS	0	0	PASS	PASS	0 / 70	PASS	Dataset PASS	0
LD34591281.las	LAS 1.4, PDRF 6	PASS	0	0	PASS	PASS	0 / 70	PASS	Dataset PASS	0
LD34591284.las	LAS 1.4, PDRF 6	PASS	0	0	PASS	PASS	0 / 70	PASS	Dataset PASS	0

# DPH-1.1 Report on ASPRS LAS File Format (Tiled Data) - Compliance - continued

File	LAS Version/PDRF	System ID	Legacy Point Count	Legacy Return Counts	File Source ID	Global Encoding	VLRs / EVLRs	WKT	Intensity	Point Count with Bad Return Info
LD34591287.las	LAS 1.4, PDRF 6	PASS	0	0	PASS	PASS	0 / 70	PASS	Dataset PASS	0
LD34591290.las	LAS 1.4, PDRF 6	PASS	0	0	PASS	PASS	0 / 70	PASS	Dataset PASS	0
LD34591293.las	LAS 1.4, PDRF 6	PASS	0	0	PASS	PASS	0 / 70	PASS	Dataset PASS	0
LD34591296.las	LAS 1.4, PDRF 6	PASS	0	0	PASS	PASS	0 / 70	PASS	Dataset PASS	0
LD34591299.las	LAS 1.4, PDRF 6	PASS	0	0	PASS	PASS	0 / 70	PASS	Dataset PASS	0
LD34591302.las	LAS 1.4, PDRF 6	PASS	0	0	PASS	PASS	0 / 70	PASS	Dataset PASS	0
LD34591305.las	LAS 1.4, PDRF 6	PASS	0	0	PASS	PASS	0 / 70	PASS	Dataset PASS	0
LD34591308.las	LAS 1.4, PDRF 6	PASS	0	0	PASS	PASS	0 / 70	PASS	Dataset PASS	0
LD34591311.las	LAS 1.4, PDRF 6	PASS	0	0	PASS	PASS	0 / 70	PASS	Dataset PASS	0
LD34591314.las	LAS 1.4, PDRF 6	PASS	0	0	PASS	PASS	0 / 70	PASS	Dataset PASS	0
LD34591317.las	LAS 1.4, PDRF 6	PASS	0	0	PASS	PASS	0 / 70	PASS	Dataset PASS	0
LD34591320.las	LAS 1.4, PDRF 6	PASS	0	0	PASS	PASS	0 / 70	PASS	Dataset PASS	0
LD34591323.las	LAS 1.4, PDRF 6	PASS	0	0	PASS	PASS	0 / 70	PASS	Dataset PASS	0
LD34591326.las	LAS 1.4, PDRF 6	PASS	0	0	PASS	PASS	0 / 70	PASS	Dataset PASS	0
LD34591329.las	LAS 1.4, PDRF 6	PASS	0	0	PASS	PASS	0 / 70	PASS	Dataset PASS	0
LD34591332.las	LAS 1.4, PDRF 6	PASS	0	0	PASS	PASS	0 / 70	PASS	Dataset PASS	0
LD34591335.las	LAS 1.4, PDRF 6	PASS	0	0	PASS	PASS	0 / 70	PASS	Dataset PASS	0
LD34591338.las	LAS 1.4, PDRF 6	PASS	0	0	PASS	PASS	0 / 70	PASS	Dataset PASS	0
LD34591341.las	LAS 1.4, PDRF 6	PASS	0	0	PASS	PASS	0 / 70	PASS	Dataset PASS	0
LD34591344.las	LAS 1.4, PDRF 6	PASS	0	0	PASS	PASS	0 / 70	PASS	Dataset PASS	0
LD34591347.las	LAS 1.4, PDRF 6	PASS	0	0	PASS	PASS	0 / 70	PASS	Dataset PASS	0
LD34591350.las	LAS 1.4, PDRF 6	PASS	0	0	PASS	PASS	0 / 70	PASS	Dataset PASS	0
LD34591353.las	LAS 1.4, PDRF 6	PASS	0	0	PASS	PASS	0 / 70	PASS	Dataset PASS	0
LD34591356.las	LAS 1.4, PDRF 6	PASS	0	0	PASS	PASS	0 / 70	PASS	Dataset PASS	0
LD34591359.las	LAS 1.4, PDRF 6	PASS	0	0	PASS	PASS	0 / 70	PASS	Dataset PASS	0
LD34591362.las	LAS 1.4, PDRF 6	PASS	0	0	PASS	PASS	0 / 70	PASS	Dataset PASS	0
LD34591365.las	LAS 1.4, PDRF 6	PASS	0	0	PASS	PASS	0 / 70	PASS	Dataset PASS	0
LD34591368.las	LAS 1.4, PDRF 6	PASS	0	0	PASS	PASS	0 / 70	PASS	Dataset PASS	0
LD34591371.las	LAS 1.4, PDRF 6	PASS	0	0	PASS	PASS	0 / 70	PASS	Dataset PASS	0
LD34591374.las	LAS 1.4, PDRF 6	PASS	0	0	PASS	PASS	0 / 70	PASS	Dataset PASS	0
LD34591377.las	LAS 1.4, PDRF 6	PASS	0	0	PASS	PASS	0 / 70	PASS	Dataset PASS	0
LD34591380.las	LAS 1.4, PDRF 6	PASS	0	0	PASS	PASS	0 / 70	PASS	Dataset PASS	0
LD34591383.las	LAS 1.4, PDRF 6	PASS	0	0	PASS	PASS	0 / 70	PASS	Dataset PASS	0
LD34591386.las	LAS 1.4, PDRF 6	PASS	0	0	PASS	PASS	0 / 70	PASS	Dataset PASS	0
LD34591389.las	LAS 1.4, PDRF 6	PASS	0	0	PASS	PASS	0 / 70	PASS	Dataset PASS	0
LD34591392.las	LAS 1.4, PDRF 6	PASS	0	0	PASS	PASS	0 / 70	PASS	Dataset PASS	0
LD34591395.las	LAS 1.4, PDRF 6	PASS	0	0	PASS	PASS	0 / 70	PASS	Dataset PASS	0
LD34591398.las	LAS 1.4, PDRF 6	PASS	0	0	PASS	PASS	0 / 70	PASS	Dataset PASS	0
LD34591401.las	LAS 1.4, PDRF 6	PASS	0	0	PASS	PASS	0 / 70	PASS	Dataset PASS	0
LD34591404.las	LAS 1.4, PDRF 6	PASS	0	0	PASS	PASS	0 / 70	PASS	Dataset PASS	0
LD34591407.las	LAS 1.4, PDRF 6	PASS	0	0	PASS	PASS	0 / 70	PASS	Dataset PASS	0
LD34591410.las	LAS 1.4, PDRF 6	PASS	0	0	PASS	PASS	0 / 70	PASS	Dataset PASS	0
LD34591413.las	LAS 1.4, PDRF 6	PASS	0	0	PASS	PASS	0 / 70	PASS	Dataset PASS	0
LD34591416.las	LAS 1.4, PDRF 6	PASS	0	0	PASS	PASS	0 / 70	PASS	Dataset PASS	0
LD34591419.las	LAS 1.4, PDRF 6	PASS	0	0	PASS	PASS	0 / 70	PASS	Dataset PASS	0
LD34591422.las	LAS 1.4, PDRF 6	PASS	0	0	PASS	PASS	0 / 70	PASS	Dataset PASS	0
LD34591425.las	LAS 1.4, PDRF 6	PASS	0	0	PASS	PASS	0 / 70	PASS	Dataset PASS	0
LD34591428.las	LAS 1.4, PDRF 6	PASS	0	0	PASS	PASS	0 / 70	PASS	Dataset PASS	0
LD34591431.las	LAS 1.4, PDRF 6	PASS	0	0	PASS	PASS	0 / 70	PASS	Dataset PASS	0

# DPH-1.1 Report on ASPRS LAS File Format (Tiled Data) - Compliance - continued

File	LAS Version/PDRF	System ID	Legacy Point Count	Legacy Return Counts	File Source ID	Global Encoding	VLRs / EVLRs	WKT	Intensity	Point Count with Bad Return Info
LD34591434.las	LAS 1.4, PDRF 6	PASS	0	0	PASS	PASS	0 / 70	PASS	Dataset PASS	0
LD34591437.las	LAS 1.4, PDRF 6	PASS	0	0	PASS	PASS	0 / 70	PASS	Dataset PASS	0
LD34591440.las	LAS 1.4, PDRF 6	PASS	0	0	PASS	PASS	0 / 70	PASS	Dataset PASS	0
LD34591443.las	LAS 1.4, PDRF 6	PASS	0	0	PASS	PASS	0 / 70	PASS	Dataset PASS	0
LD34621254.las	LAS 1.4, PDRF 6	PASS	0	0	PASS	PASS	0 / 70	PASS	Dataset PASS	0
LD34621257.las	LAS 1.4, PDRF 6	PASS	0	0	PASS	PASS	0 / 70	PASS	Dataset PASS	0
LD34621260.las	LAS 1.4, PDRF 6	PASS	0	0	PASS	PASS	0 / 70	PASS	Dataset PASS	0
LD34621263.las	LAS 1.4, PDRF 6	PASS	0	0	PASS	PASS	0 / 70	PASS	Dataset PASS	0
LD34621266.las	LAS 1.4, PDRF 6	PASS	0	0	PASS	PASS	0 / 70	PASS	Dataset PASS	0
LD34621269.las	LAS 1.4, PDRF 6	PASS	0	0	PASS	PASS	0 / 70	PASS	Dataset PASS	0
LD34621272.las	LAS 1.4, PDRF 6	PASS	0	0	PASS	PASS	0 / 70	PASS	Dataset PASS	0
LD34621275.las	LAS 1.4, PDRF 6	PASS	0	0	PASS	PASS	0 / 70	PASS	Dataset PASS	0
LD34621278.las	LAS 1.4, PDRF 6	PASS	0	0	PASS	PASS	0 / 70	PASS	Dataset PASS	0
LD34621281.las	LAS 1.4, PDRF 6	PASS	0	0	PASS	PASS	0 / 70	PASS	Dataset PASS	0
LD34621284.las	LAS 1.4, PDRF 6	PASS	0	0	PASS	PASS	0 / 70	PASS	Dataset PASS	0
LD34621287.las	LAS 1.4, PDRF 6	PASS	0	0	PASS	PASS	0 / 70	PASS	Dataset PASS	0
LD34621290.las	LAS 1.4, PDRF 6	PASS	0	0	PASS	PASS	0 / 70	PASS	Dataset PASS	0
LD34621293.las	LAS 1.4, PDRF 6	PASS	0	0	PASS	PASS	0 / 70	PASS	Dataset PASS	0
LD34621296.las	LAS 1.4, PDRF 6	PASS	0	0	PASS	PASS	0 / 70	PASS	Dataset PASS	0
LD34621299.las	LAS 1.4, PDRF 6	PASS	0	0	PASS	PASS	0 / 70	PASS	Dataset PASS	0
LD34621302.las	LAS 1.4, PDRF 6	PASS	0	0	PASS	PASS	0 / 70	PASS	Dataset PASS	0
LD34621305.las	LAS 1.4, PDRF 6	PASS	0	0	PASS	PASS	0 / 70	PASS	Dataset PASS	0
LD34621308.las	LAS 1.4, PDRF 6	PASS	0	0	PASS	PASS	0 / 70	PASS	Dataset PASS	0
LD34621311.las	LAS 1.4, PDRF 6	PASS	0	0	PASS	PASS	0 / 70	PASS	Dataset PASS	0
LD34621314.las	LAS 1.4, PDRF 6	PASS	0	0	PASS	PASS	0 / 70	PASS	Dataset PASS	0
LD34621317.las	LAS 1.4, PDRF 6	PASS	0	0	PASS	PASS	0 / 70	PASS	Dataset PASS	0
LD34621320.las	LAS 1.4, PDRF 6	PASS	0	0	PASS	PASS	0 / 70	PASS	Dataset PASS	0
LD34621323.las	LAS 1.4, PDRF 6	PASS	0	0	PASS	PASS	0 / 70	PASS	Dataset PASS	0
LD34621326.las	LAS 1.4, PDRF 6	PASS	0	0	PASS	PASS	0 / 70	PASS	Dataset PASS	0
LD34621329.las	LAS 1.4, PDRF 6	PASS	0	0	PASS	PASS	0 / 70	PASS	Dataset PASS	0
LD34621332.las	LAS 1.4, PDRF 6	PASS	0	0	PASS	PASS	0 / 70	PASS	Dataset PASS	0
LD34621335.las	LAS 1.4, PDRF 6	PASS	0	0	PASS	PASS	0 / 70	PASS	Dataset PASS	0
LD34621338.las	LAS 1.4, PDRF 6	PASS	0	0	PASS	PASS	0 / 70	PASS	Dataset PASS	0
LD34621341.las	LAS 1.4, PDRF 6	PASS	0	0	PASS	PASS	0 / 70	PASS	Dataset PASS	0
LD34621344.las	LAS 1.4, PDRF 6	PASS	0	0	PASS	PASS	0 / 70	PASS	Dataset PASS	0
LD34621347.las	LAS 1.4, PDRF 6	PASS	0	0	PASS	PASS	0 / 70	PASS	Dataset PASS	0
LD34621350.las	LAS 1.4, PDRF 6	PASS	0	0	PASS	PASS	0 / 70	PASS	Dataset PASS	0
LD34621353.las	LAS 1.4, PDRF 6	PASS	0	0	PASS	PASS	0 / 70	PASS	Dataset PASS	0
LD34621356.las	LAS 1.4, PDRF 6	PASS	0	0	PASS	PASS	0 / 70	PASS	Dataset PASS	0
LD34621359.las	LAS 1.4, PDRF 6	PASS	0	0	PASS	PASS	0 / 70	PASS	Dataset PASS	0
LD34621362.las	LAS 1.4, PDRF 6	PASS	0	0	PASS	PASS	0 / 70	PASS	Dataset PASS	0
LD34621365.las	LAS 1.4, PDRF 6	PASS	0	0	PASS	PASS	0 / 70	PASS	Dataset PASS	0
LD34621368.las	LAS 1.4, PDRF 6	PASS	0	0	PASS	PASS	0 / 70	PASS	Dataset PASS	0
LD34621371.las	LAS 1.4, PDRF 6	PASS	0	0	PASS	PASS	0 / 70	PASS	Dataset PASS	0
LD34621374.las	LAS 1.4, PDRF 6	PASS	0	0	PASS	PASS	0 / 70	PASS	Dataset PASS	0
LD34621377.las	LAS 1.4, PDRF 6	PASS	0	0	PASS	PASS	0 / 70	PASS	Dataset PASS	0
LD34621380.las	LAS 1.4, PDRF 6	PASS	0	0	PASS	PASS	0 / 70	PASS	Dataset PASS	0
LD34621383.las	LAS 1.4, PDRF 6	PASS	0	0	PASS	PASS	0 / 70	PASS	Dataset PASS	0
LD34621386.las	LAS 1.4, PDRF 6	PASS	0	0	PASS	PASS	0 / 70	PASS	Dataset PASS	0

# DPH-1.1 Report on ASPRS LAS File Format (Tiled Data) - Compliance - continued

File	LAS Version/PDRF	System ID	Legacy Point Count	Legacy Return Counts	File Source ID	Global Encoding	VLRs / EVLRs	WKT	Intensity	Point Count with Bad Return Info
LD34621389.las	LAS 1.4, PDRF 6	PASS	0	0	PASS	PASS	0 / 70	PASS	Dataset PASS	0
LD34621392.las	LAS 1.4, PDRF 6	PASS	0	0	PASS	PASS	0 / 70	PASS	Dataset PASS	0
LD34621395.las	LAS 1.4, PDRF 6	PASS	0	0	PASS	PASS	0 / 70	PASS	Dataset PASS	0
LD34621398.las	LAS 1.4, PDRF 6	PASS	0	0	PASS	PASS	0 / 70	PASS	Dataset PASS	0
LD34621401.las	LAS 1.4, PDRF 6	PASS	0	0	PASS	PASS	0 / 70	PASS	Dataset PASS	0
LD34621404.las	LAS 1.4, PDRF 6	PASS	0	0	PASS	PASS	0 / 70	PASS	Dataset PASS	0
LD34621407.las	LAS 1.4, PDRF 6	PASS	0	0	PASS	PASS	0 / 70	PASS	Dataset PASS	0
LD34621410.las	LAS 1.4, PDRF 6	PASS	0	0	PASS	PASS	0 / 70	PASS	Dataset PASS	0
LD34621413.las	LAS 1.4, PDRF 6	PASS	0	0	PASS	PASS	0 / 70	PASS	Dataset PASS	0
LD34621416.las	LAS 1.4, PDRF 6	PASS	0	0	PASS	PASS	0 / 70	PASS	Dataset PASS	0
LD34621419.las	LAS 1.4, PDRF 6	PASS	0	0	PASS	PASS	0 / 70	PASS	Dataset PASS	0
LD34621422.las	LAS 1.4, PDRF 6	PASS	0	0	PASS	PASS	0 / 70	PASS	Dataset PASS	0
LD34621425.las	LAS 1.4, PDRF 6	PASS	0	0	PASS	PASS	0 / 70	PASS	Dataset PASS	0
LD34621428.las	LAS 1.4, PDRF 6	PASS	0	0	PASS	PASS	0 / 70	PASS	Dataset PASS	0
LD34621431.las	LAS 1.4, PDRF 6	PASS	0	0	PASS	PASS	0 / 70	PASS	Dataset PASS	0
LD34621434.las	LAS 1.4, PDRF 6	PASS	0	0	PASS	PASS	0 / 70	PASS	Dataset PASS	0
LD34621437.las	LAS 1.4, PDRF 6	PASS	0	0	PASS	PASS	0 / 70	PASS	Dataset PASS	0
LD34621440.las	LAS 1.4, PDRF 6	PASS	0	0	PASS	PASS	0 / 70	PASS	Dataset PASS	0
LD34621443.las	LAS 1.4, PDRF 6	PASS	0	0	PASS	PASS	0 / 70	PASS	Dataset PASS	0
LD34651254.las	LAS 1.4, PDRF 6	PASS	0	0	PASS	PASS	0 / 70	PASS	Dataset PASS	0
LD34651257.las	LAS 1.4, PDRF 6	PASS	0	0	PASS	PASS	0 / 70	PASS	Dataset PASS	0
LD34651260.las	LAS 1.4, PDRF 6	PASS	0	0	PASS	PASS	0 / 70	PASS	Dataset PASS	0
LD34651263.las	LAS 1.4, PDRF 6	PASS	0	0	PASS	PASS	0 / 70	PASS	Dataset PASS	0
LD34651266.las	LAS 1.4, PDRF 6	PASS	0	0	PASS	PASS	0 / 70	PASS	Dataset PASS	0
LD34651269.las	LAS 1.4, PDRF 6	PASS	0	0	PASS	PASS	0 / 70	PASS	Dataset PASS	0
LD34651272.las	LAS 1.4, PDRF 6	PASS	0	0	PASS	PASS	0 / 70	PASS	Dataset PASS	0
LD34651275.las	LAS 1.4, PDRF 6	PASS	0	0	PASS	PASS	0 / 70	PASS	Dataset PASS	0
LD34651278.las	LAS 1.4, PDRF 6	PASS	0	0	PASS	PASS	0 / 70	PASS	Dataset PASS	0
LD34651281.las	LAS 1.4, PDRF 6	PASS	0	0	PASS	PASS	0 / 70	PASS	Dataset PASS	0
LD34651284.las	LAS 1.4, PDRF 6	PASS	0	0	PASS	PASS	0 / 70	PASS	Dataset PASS	0
LD34651287.las	LAS 1.4, PDRF 6	PASS	0	0	PASS	PASS	0 / 70	PASS	Dataset PASS	0
LD34651290.las	LAS 1.4, PDRF 6	PASS	0	0	PASS	PASS	0 / 70	PASS	Dataset PASS	0
LD34651293.las	LAS 1.4, PDRF 6	PASS	0	0	PASS	PASS	0 / 70	PASS	Dataset PASS	0
LD34651296.las	LAS 1.4, PDRF 6	PASS	0	0	PASS	PASS	0 / 70	PASS	Dataset PASS	0
LD34651299.las	LAS 1.4, PDRF 6	PASS	0	0	PASS	PASS	0 / 70	PASS	Dataset PASS	0
LD34651302.las	LAS 1.4, PDRF 6	PASS	0	0	PASS	PASS	0 / 70	PASS	Dataset PASS	0
LD34651305.las	LAS 1.4, PDRF 6	PASS	0	0	PASS	PASS	0 / 70	PASS	Dataset PASS	0
LD34651308.las	LAS 1.4, PDRF 6	PASS	0	0	PASS	PASS	0 / 70	PASS	Dataset PASS	0
LD34651311.las	LAS 1.4, PDRF 6	PASS	0	0	PASS	PASS	0 / 70	PASS	Dataset PASS	0
LD34651314.las	LAS 1.4, PDRF 6	PASS	0	0	PASS	PASS	0 / 70	PASS	Dataset PASS	0
LD34651317.las	LAS 1.4, PDRF 6	PASS	0	0	PASS	PASS	0 / 70	PASS	Dataset PASS	0
LD34651320.las	LAS 1.4, PDRF 6	PASS	0	0	PASS	PASS	0 / 70	PASS	Dataset PASS	0
LD34651323.las	LAS 1.4, PDRF 6	PASS	0	0	PASS	PASS	0 / 70	PASS	Dataset PASS	0
LD34651326.las	LAS 1.4, PDRF 6	PASS	0	0	PASS	PASS	0 / 70	PASS	Dataset PASS	0
LD34651329.las	LAS 1.4, PDRF 6	PASS	0	0	PASS	PASS	0 / 70	PASS	Dataset PASS	0
LD34651332.las	LAS 1.4, PDRF 6	PASS	0	0	PASS	PASS	0 / 70	PASS	Dataset PASS	0
LD34651335.las	LAS 1.4, PDRF 6	PASS	0	0	PASS	PASS	0 / 70	PASS	Dataset PASS	0
LD34651338.las	LAS 1.4, PDRF 6	PASS	0	0	PASS	PASS	0 / 70	PASS	Dataset PASS	0
LD34651341.las	LAS 1.4, PDRF 6	PASS	0	0	PASS	PASS	0 / 70	PASS	Dataset PASS	0

## DPH-1.1 Report on ASPRS LAS File Format (Tiled Data) - Compliance - continued

File	LAS Version/PDRF	System ID	Legacy Point Count	Legacy Return Counts	File Source ID	Global Encoding	VLRs / EVLRs	WKT	Intensity	Point Count with Bad Return Info
LD34651344.las	LAS 1.4, PDRF 6	PASS	0	0	PASS	PASS	0 / 70	PASS	Dataset PASS	0
LD34651347.las	LAS 1.4, PDRF 6	PASS	0	0	PASS	PASS	0 / 70	PASS	Dataset PASS	0
LD34651350.las	LAS 1.4, PDRF 6	PASS	0	0	PASS	PASS	0 / 70	PASS	Dataset PASS	0
LD34651353.las	LAS 1.4, PDRF 6	PASS	0	0	PASS	PASS	0 / 70	PASS	Dataset PASS	0
LD34651356.las	LAS 1.4, PDRF 6	PASS	0	0	PASS	PASS	0 / 70	PASS	Dataset PASS	0
LD34651359.las	LAS 1.4, PDRF 6	PASS	0	0	PASS	PASS	0 / 70	PASS	Dataset PASS	0
LD34651362.las	LAS 1.4, PDRF 6	PASS	0	0	PASS	PASS	0 / 70	PASS	Dataset PASS	0
LD34651365.las	LAS 1.4, PDRF 6	PASS	0	0	PASS	PASS	0 / 70	PASS	Dataset PASS	0
LD34651368.las	LAS 1.4, PDRF 6	PASS	0	0	PASS	PASS	0 / 70	PASS	Dataset PASS	0
LD34651371.las	LAS 1.4, PDRF 6	PASS	0	0	PASS	PASS	0 / 70	PASS	Dataset PASS	0
LD34651374.las	LAS 1.4, PDRF 6	PASS	0	0	PASS	PASS	0 / 70	PASS	Dataset PASS	0
LD34651377.las	LAS 1.4, PDRF 6	PASS	0	0	PASS	PASS	0 / 70	PASS	Dataset PASS	0
LD34651380.las	LAS 1.4, PDRF 6	PASS	0	0	PASS	PASS	0 / 70	PASS	Dataset PASS	0
LD34651383.las	LAS 1.4, PDRF 6	PASS	0	0	PASS	PASS	0 / 70	PASS	Dataset PASS	0
LD34651386.las	LAS 1.4, PDRF 6	PASS	0	0	PASS	PASS	0 / 70	PASS	Dataset PASS	0
LD34651389.las	LAS 1.4, PDRF 6	PASS	0	0	PASS	PASS	0 / 70	PASS	Dataset PASS	0
LD34651392.las	LAS 1.4, PDRF 6	PASS	0	0	PASS	PASS	0 / 70	PASS	Dataset PASS	0
LD34651395.las	LAS 1.4, PDRF 6	PASS	0	0	PASS	PASS	0 / 70	PASS	Dataset PASS	0
LD34651398.las	LAS 1.4, PDRF 6	PASS	0	0	PASS	PASS	0 / 70	PASS	Dataset PASS	0
LD34651401.las	LAS 1.4, PDRF 6	PASS	0	0	PASS	PASS	0 / 70	PASS	Dataset PASS	0
LD34651404.las	LAS 1.4, PDRF 6	PASS	0	0	PASS	PASS	0 / 70	PASS	Dataset PASS	0
LD34651407.las	LAS 1.4, PDRF 6	PASS	0	0	PASS	PASS	0 / 70	PASS	Dataset PASS	0
LD34651410.las	LAS 1.4, PDRF 6	PASS	0	0	PASS	PASS	0 / 70	PASS	Dataset PASS	0
LD34651413.las	LAS 1.4, PDRF 6	PASS	0	0	PASS	PASS	0 / 70	PASS	Dataset PASS	0
LD34651416.las	LAS 1.4, PDRF 6	PASS	0	0	PASS	PASS	0 / 70	PASS	Dataset PASS	0
LD34651419.las	LAS 1.4, PDRF 6	PASS	0	0	PASS	PASS	0 / 70	PASS	Dataset PASS	0
LD34651422.las	LAS 1.4, PDRF 6	PASS	0	0	PASS	PASS	0 / 70	PASS	Dataset PASS	0
LD34651425.las	LAS 1.4, PDRF 6	PASS	0	0	PASS	PASS	0 / 70	PASS	Dataset PASS	0
LD34651428.las	LAS 1.4, PDRF 6	PASS	0	0	PASS	PASS	0 / 70	PASS	Dataset PASS	0
LD34651431.las	LAS 1.4, PDRF 6	PASS	0	0	PASS	PASS	0 / 70	PASS	Dataset PASS	0
LD34651434.las	LAS 1.4, PDRF 6	PASS	0	0	PASS	PASS	0 / 70	PASS	Dataset PASS	0
LD34651437.las	LAS 1.4, PDRF 6	PASS	0	0	PASS	PASS	0 / 70	PASS	Dataset PASS	0
LD34651440.las	LAS 1.4, PDRF 6	PASS	0	0	PASS	PASS	0 / 70	PASS	Dataset PASS	0
LD34651443.las	LAS 1.4, PDRF 6	PASS	0	0	PASS	PASS	0 / 70	PASS	Dataset PASS	0
LD34681254.las	LAS 1.4, PDRF 6	PASS	0	0	PASS	PASS	0 / 70	PASS	Dataset PASS	0
LD34681257.las	LAS 1.4, PDRF 6	PASS	0	0	PASS	PASS	0 / 70	PASS	Dataset PASS	0
LD34681260.las	LAS 1.4, PDRF 6	PASS	0	0	PASS	PASS	0 / 70	PASS	Dataset PASS	0
LD34681263.las	LAS 1.4, PDRF 6	PASS	0	0	PASS	PASS	0 / 70	PASS	Dataset PASS	0
LD34681266.las	LAS 1.4, PDRF 6	PASS	0	0	PASS	PASS	0 / 70	PASS	Dataset PASS	0
LD34681269.las	LAS 1.4, PDRF 6	PASS	0	0	PASS	PASS	0 / 70	PASS	Dataset PASS	0
LD34681272.las	LAS 1.4, PDRF 6	PASS	0	0	PASS	PASS	0 / 70	PASS	Dataset PASS	0
LD34681275.las	LAS 1.4, PDRF 6	PASS	0	0	PASS	PASS	0 / 70	PASS	Dataset PASS	0
LD34681278.las	LAS 1.4, PDRF 6	PASS	0	0	PASS	PASS	0 / 70	PASS	Dataset PASS	0
LD34681281.las	LAS 1.4, PDRF 6	PASS	0	0	PASS	PASS	0 / 70	PASS	Dataset PASS	0
LD34681284.las	LAS 1.4, PDRF 6	PASS	0	0	PASS	PASS	0 / 70	PASS	Dataset PASS	0
LD34681287.las	LAS 1.4, PDRF 6	PASS	0	0	PASS	PASS	0 / 70	PASS	Dataset PASS	0
LD34681290.las	LAS 1.4, PDRF 6	PASS	0	0	PASS	PASS	0 / 70	PASS	Dataset PASS	0
LD34681293.las	LAS 1.4, PDRF 6	PASS	0	0	PASS	PASS	0 / 70	PASS	Dataset PASS	0
LD34681296.las	LAS 1.4, PDRF 6	PASS	0	0	PASS	PASS	0 / 70	PASS	Dataset PASS	0

# DPH-1.1 Report on ASPRS LAS File Format (Tiled Data) - Compliance - continued

File	LAS Version/PDRF	System ID	Legacy Point Count	Legacy Return Counts	File Source ID	Global Encoding	VLRs / EVLRs	WKT	Intensity	Point Count with Bad Return Info
LD34681299.las	LAS 1.4, PDRF 6	PASS	0	0	PASS	PASS	0 / 70	PASS	Dataset PASS	0
LD34681302.las	LAS 1.4, PDRF 6	PASS	0	0	PASS	PASS	0 / 70	PASS	Dataset PASS	0
LD34681305.las	LAS 1.4, PDRF 6	PASS	0	0	PASS	PASS	0 / 70	PASS	Dataset PASS	0
LD34681308.las	LAS 1.4, PDRF 6	PASS	0	0	PASS	PASS	0 / 70	PASS	Dataset PASS	0
LD34681311.las	LAS 1.4, PDRF 6	PASS	0	0	PASS	PASS	0 / 70	PASS	Dataset PASS	0
LD34681314.las	LAS 1.4, PDRF 6	PASS	0	0	PASS	PASS	0 / 70	PASS	Dataset PASS	0
LD34681317.las	LAS 1.4, PDRF 6	PASS	0	0	PASS	PASS	0 / 70	PASS	Dataset PASS	0
LD34681320.las	LAS 1.4, PDRF 6	PASS	0	0	PASS	PASS	0 / 70	PASS	Dataset PASS	0
LD34681323.las	LAS 1.4, PDRF 6	PASS	0	0	PASS	PASS	0 / 70	PASS	Dataset PASS	0
LD34681326.las	LAS 1.4, PDRF 6	PASS	0	0	PASS	PASS	0 / 70	PASS	Dataset PASS	0
LD34681329.las	LAS 1.4, PDRF 6	PASS	0	0	PASS	PASS	0 / 70	PASS	Dataset PASS	0
LD34681332.las	LAS 1.4, PDRF 6	PASS	0	0	PASS	PASS	0 / 70	PASS	Dataset PASS	0
LD34681335.las	LAS 1.4, PDRF 6	PASS	0	0	PASS	PASS	0 / 70	PASS	Dataset PASS	0
LD34681338.las	LAS 1.4, PDRF 6	PASS	0	0	PASS	PASS	0 / 70	PASS	Dataset PASS	0
LD34681341.las	LAS 1.4, PDRF 6	PASS	0	0	PASS	PASS	0 / 70	PASS	Dataset PASS	0
LD34681344.las	LAS 1.4, PDRF 6	PASS	0	0	PASS	PASS	0 / 70	PASS	Dataset PASS	0
LD34681347.las	LAS 1.4, PDRF 6	PASS	0	0	PASS	PASS	0 / 70	PASS	Dataset PASS	0
LD34681350.las	LAS 1.4, PDRF 6	PASS	0	0	PASS	PASS	0 / 70	PASS	Dataset PASS	0
LD34681353.las	LAS 1.4, PDRF 6	PASS	0	0	PASS	PASS	0 / 70	PASS	Dataset PASS	0
LD34681356.las	LAS 1.4, PDRF 6	PASS	0	0	PASS	PASS	0 / 70	PASS	Dataset PASS	0
LD34681359.las	LAS 1.4, PDRF 6	PASS	0	0	PASS	PASS	0 / 70	PASS	Dataset PASS	0
LD34681362.las	LAS 1.4, PDRF 6	PASS	0	0	PASS	PASS	0 / 70	PASS	Dataset PASS	0
LD34681365.las	LAS 1.4, PDRF 6	PASS	0	0	PASS	PASS	0 / 70	PASS	Dataset PASS	0
LD34681368.las	LAS 1.4, PDRF 6	PASS	0	0	PASS	PASS	0 / 70	PASS	Dataset PASS	0
LD34681371.las	LAS 1.4, PDRF 6	PASS	0	0	PASS	PASS	0 / 70	PASS	Dataset PASS	0
LD34681374.las	LAS 1.4, PDRF 6	PASS	0	0	PASS	PASS	0 / 70	PASS	Dataset PASS	0
LD34681377.las	LAS 1.4, PDRF 6	PASS	0	0	PASS	PASS	0 / 70	PASS	Dataset PASS	0
LD34681380.las	LAS 1.4, PDRF 6	PASS	0	0	PASS	PASS	0 / 70	PASS	Dataset PASS	0
LD34681383.las	LAS 1.4, PDRF 6	PASS	0	0	PASS	PASS	0 / 70	PASS	Dataset PASS	0
LD34681386.las	LAS 1.4, PDRF 6	PASS	0	0	PASS	PASS	0 / 70	PASS	Dataset PASS	0
LD34681389.las	LAS 1.4, PDRF 6	PASS	0	0	PASS	PASS	0 / 70	PASS	Dataset PASS	0
LD34681392.las	LAS 1.4, PDRF 6	PASS	0	0	PASS	PASS	0 / 70	PASS	Dataset PASS	0
LD34681395.las	LAS 1.4, PDRF 6	PASS	0	0	PASS	PASS	0 / 70	PASS	Dataset PASS	0
LD34681398.las	LAS 1.4, PDRF 6	PASS	0	0	PASS	PASS	0 / 70	PASS	Dataset PASS	0
LD34681401.las	LAS 1.4, PDRF 6	PASS	0	0	PASS	PASS	0 / 70	PASS	Dataset PASS	0
LD34681404.las	LAS 1.4, PDRF 6	PASS	0	0	PASS	PASS	0 / 70	PASS	Dataset PASS	0
LD34681407.las	LAS 1.4, PDRF 6	PASS	0	0	PASS	PASS	0 / 70	PASS	Dataset PASS	0
LD34681410.las	LAS 1.4, PDRF 6	PASS	0	0	PASS	PASS	0 / 70	PASS	Dataset PASS	0
LD34681413.las	LAS 1.4, PDRF 6	PASS	0	0	PASS	PASS	0 / 70	PASS	Dataset PASS	0
LD34681416.las	LAS 1.4, PDRF 6	PASS	0	0	PASS	PASS	0 / 70	PASS	Dataset PASS	0
LD34681419.las	LAS 1.4, PDRF 6	PASS	0	0	PASS	PASS	0 / 70	PASS	Dataset PASS	0
LD34681422.las	LAS 1.4, PDRF 6	PASS	0	0	PASS	PASS	0 / 70	PASS	Dataset PASS	0
LD34681425.las	LAS 1.4, PDRF 6	PASS	0	0	PASS	PASS	0 / 70	PASS	Dataset PASS	0
LD34681428.las	LAS 1.4, PDRF 6	PASS	0	0	PASS	PASS	0 / 70	PASS	Dataset PASS	0
LD34681431.las	LAS 1.4, PDRF 6	PASS	0	0	PASS	PASS	0 / 70	PASS	Dataset PASS	0
LD34681434.las	LAS 1.4, PDRF 6	PASS	0	0	PASS	PASS	0 / 70	PASS	Dataset PASS	0
LD34681437.las	LAS 1.4, PDRF 6	PASS	0	0	PASS	PASS	0 / 70	PASS	Dataset PASS	0
LD34681440.las	LAS 1.4, PDRF 6	PASS	0	0	PASS	PASS	0 / 70	PASS	Dataset PASS	0
LD34681443.las	LAS 1.4, PDRF 6	PASS	0	0	PASS	PASS	0 / 70	PASS	Dataset PASS	0

## DPH-1.1 Report on ASPRS LAS File Format (Tiled Data) - Compliance - continued

File	LAS Version/PDRF	System ID	Legacy Point Count	Legacy Return Counts	File Source ID	Global Encoding	VLRs / EVLRs	WKT	Intensity	Point Count with Bad Return Info
LD34711254.las	LAS 1.4, PDRF 6	PASS	0	0	PASS	PASS	0 / 70	PASS	Dataset PASS	0
LD34711257.las	LAS 1.4, PDRF 6	PASS	0	0	PASS	PASS	0 / 70	PASS	Dataset PASS	0
LD34711260.las	LAS 1.4, PDRF 6	PASS	0	0	PASS	PASS	0 / 70	PASS	Dataset PASS	0
LD34711263.las	LAS 1.4, PDRF 6	PASS	0	0	PASS	PASS	0 / 70	PASS	Dataset PASS	0
LD34711266.las	LAS 1.4, PDRF 6	PASS	0	0	PASS	PASS	0 / 70	PASS	Dataset PASS	0
LD34711269.las	LAS 1.4, PDRF 6	PASS	0	0	PASS	PASS	0 / 70	PASS	Dataset PASS	0
LD34711272.las	LAS 1.4, PDRF 6	PASS	0	0	PASS	PASS	0 / 70	PASS	Dataset PASS	0
LD34711275.las	LAS 1.4, PDRF 6	PASS	0	0	PASS	PASS	0 / 70	PASS	Dataset PASS	0
LD34711278.las	LAS 1.4, PDRF 6	PASS	0	0	PASS	PASS	0 / 70	PASS	Dataset PASS	0
LD34711281.las	LAS 1.4, PDRF 6	PASS	0	0	PASS	PASS	0 / 70	PASS	Dataset PASS	0
LD34711284.las	LAS 1.4, PDRF 6	PASS	0	0	PASS	PASS	0 / 70	PASS	Dataset PASS	0
LD34711287.las	LAS 1.4, PDRF 6	PASS	0	0	PASS	PASS	0 / 70	PASS	Dataset PASS	0
LD34711290.las	LAS 1.4, PDRF 6	PASS	0	0	PASS	PASS	0 / 70	PASS	Dataset PASS	0
LD34711293.las	LAS 1.4, PDRF 6	PASS	0	0	PASS	PASS	0 / 70	PASS	Dataset PASS	0
LD34711296.las	LAS 1.4, PDRF 6	PASS	0	0	PASS	PASS	0 / 70	PASS	Dataset PASS	0
LD34711299.las	LAS 1.4, PDRF 6	PASS	0	0	PASS	PASS	0 / 70	PASS	Dataset PASS	0
LD34711302.las	LAS 1.4, PDRF 6	PASS	0	0	PASS	PASS	0 / 70	PASS	Dataset PASS	0
LD34711305.las	LAS 1.4, PDRF 6	PASS	0	0	PASS	PASS	0 / 70	PASS	Dataset PASS	0
LD34711308.las	LAS 1.4, PDRF 6	PASS	0	0	PASS	PASS	0 / 70	PASS	Dataset PASS	0
LD34711311.las	LAS 1.4, PDRF 6	PASS	0	0	PASS	PASS	0 / 70	PASS	Dataset PASS	0
LD34711314.las	LAS 1.4, PDRF 6	PASS	0	0	PASS	PASS	0 / 70	PASS	Dataset PASS	0
LD34711317.las	LAS 1.4, PDRF 6	PASS	0	0	PASS	PASS	0 / 70	PASS	Dataset PASS	0
LD34711320.las	LAS 1.4, PDRF 6	PASS	0	0	PASS	PASS	0 / 70	PASS	Dataset PASS	0
LD34711323.las	LAS 1.4, PDRF 6	PASS	0	0	PASS	PASS	0 / 70	PASS	Dataset PASS	0
LD34711326.las	LAS 1.4, PDRF 6	PASS	0	0	PASS	PASS	0 / 70	PASS	Dataset PASS	0
LD34711329.las	LAS 1.4, PDRF 6	PASS	0	0	PASS	PASS	0 / 70	PASS	Dataset PASS	0
LD34711332.las	LAS 1.4, PDRF 6	PASS	0	0	PASS	PASS	0 / 70	PASS	Dataset PASS	0
LD34711335.las	LAS 1.4, PDRF 6	PASS	0	0	PASS	PASS	0 / 70	PASS	Dataset PASS	0
LD34711338.las	LAS 1.4, PDRF 6	PASS	0	0	PASS	PASS	0 / 70	PASS	Dataset PASS	0
LD34711341.las	LAS 1.4, PDRF 6	PASS	0	0	PASS	PASS	0 / 70	PASS	Dataset PASS	0
LD34711344.las	LAS 1.4, PDRF 6	PASS	0	0	PASS	PASS	0 / 70	PASS	Dataset PASS	0
LD34711347.las	LAS 1.4, PDRF 6	PASS	0	0	PASS	PASS	0 / 70	PASS	Dataset PASS	0
LD34711350.las	LAS 1.4, PDRF 6	PASS	0	0	PASS	PASS	0 / 70	PASS	Dataset PASS	0
LD34711353.las	LAS 1.4, PDRF 6	PASS	0	0	PASS	PASS	0 / 70	PASS	Dataset PASS	0
LD34711356.las	LAS 1.4, PDRF 6	PASS	0	0	PASS	PASS	0 / 70	PASS	Dataset PASS	0
LD34711359.las	LAS 1.4, PDRF 6	PASS	0	0	PASS	PASS	0 / 70	PASS	Dataset PASS	0
LD34711362.las	LAS 1.4, PDRF 6	PASS	0	0	PASS	PASS	0 / 70	PASS	Dataset PASS	0
LD34711365.las	LAS 1.4, PDRF 6	PASS	0	0	PASS	PASS	0 / 70	PASS	Dataset PASS	0
LD34711368.las	LAS 1.4, PDRF 6	PASS	0	0	PASS	PASS	0 / 70	PASS	Dataset PASS	0
LD34711371.las	LAS 1.4, PDRF 6	PASS	0	0	PASS	PASS	0 / 70	PASS	Dataset PASS	0
LD34711374.las	LAS 1.4, PDRF 6	PASS	0	0	PASS	PASS	0 / 70	PASS	Dataset PASS	0
LD34711377.las	LAS 1.4, PDRF 6	PASS	0	0	PASS	PASS	0 / 70	PASS	Dataset PASS	0
LD34711380.las	LAS 1.4, PDRF 6	PASS	0	0	PASS	PASS	0 / 70	PASS	Dataset PASS	0
LD34711383.las	LAS 1.4, PDRF 6	PASS	0	0	PASS	PASS	0 / 70	PASS	Dataset PASS	0
LD34711386.las	LAS 1.4, PDRF 6	PASS	0	0	PASS	PASS	0 / 70	PASS	Dataset PASS	0
LD34711389.las	LAS 1.4, PDRF 6	PASS	0	0	PASS	PASS	0 / 70	PASS	Dataset PASS	0
LD34711392.las	LAS 1.4, PDRF 6	PASS	0	0	PASS	PASS	0 / 70	PASS	Dataset PASS	0
LD34711395.las	LAS 1.4, PDRF 6	PASS	0	0	PASS	PASS	0 / 70	PASS	Dataset PASS	0
LD34711398.las	LAS 1.4, PDRF 6	PASS	0	0	PASS	PASS	0 / 70	PASS	Dataset PASS	0

# DPH-1.1 Report on ASPRS LAS File Format (Tiled Data) - Compliance - continued

File	LAS Version/PDRF	System ID	Legacy Point Count	Legacy Return Counts	File Source ID	Global Encoding	VLRs / EVLRs	WKT	Intensity	Point Count with Bad Return Info
LD34711401.las	LAS 1.4, PDRF 6	PASS	0	0	PASS	PASS	0 / 70	PASS	Dataset PASS	0
LD34711404.las	LAS 1.4, PDRF 6	PASS	0	0	PASS	PASS	0 / 70	PASS	Dataset PASS	0
LD34711407.las	LAS 1.4, PDRF 6	PASS	0	0	PASS	PASS	0 / 70	PASS	Dataset PASS	0
LD34711410.las	LAS 1.4, PDRF 6	PASS	0	0	PASS	PASS	0 / 70	PASS	Dataset PASS	0
LD34711413.las	LAS 1.4, PDRF 6	PASS	0	0	PASS	PASS	0 / 70	PASS	Dataset PASS	0
LD34711416.las	LAS 1.4, PDRF 6	PASS	0	0	PASS	PASS	0 / 70	PASS	Dataset PASS	0
LD34711419.las	LAS 1.4, PDRF 6	PASS	0	0	PASS	PASS	0 / 70	PASS	Dataset PASS	0
LD34711422.las	LAS 1.4, PDRF 6	PASS	0	0	PASS	PASS	0 / 70	PASS	Dataset PASS	0
LD34711425.las	LAS 1.4, PDRF 6	PASS	0	0	PASS	PASS	0 / 70	PASS	Dataset PASS	0
LD34711428.las	LAS 1.4, PDRF 6	PASS	0	0	PASS	PASS	0 / 70	PASS	Dataset PASS	0
LD34711431.las	LAS 1.4, PDRF 6	PASS	0	0	PASS	PASS	0 / 70	PASS	Dataset PASS	0
LD34711434.las	LAS 1.4, PDRF 6	PASS	0	0	PASS	PASS	0 / 70	PASS	Dataset PASS	0
LD34711437.las	LAS 1.4, PDRF 6	PASS	0	0	PASS	PASS	0 / 70	PASS	Dataset PASS	0
LD34711440.las	LAS 1.4, PDRF 6	PASS	0	0	PASS	PASS	0 / 70	PASS	Dataset PASS	0
LD34711443.las	LAS 1.4, PDRF 6	PASS	0	0	PASS	PASS	0 / 70	PASS	Dataset PASS	0
LD34741254.las	LAS 1.4, PDRF 6	PASS	0	0	PASS	PASS	0 / 70	PASS	Dataset PASS	0
LD34741257.las	LAS 1.4, PDRF 6	PASS	0	0	PASS	PASS	0 / 70	PASS	Dataset PASS	0
LD34741260.las	LAS 1.4, PDRF 6	PASS	0	0	PASS	PASS	0 / 70	PASS	Dataset PASS	0
LD34741263.las	LAS 1.4, PDRF 6	PASS	0	0	PASS	PASS	0 / 70	PASS	Dataset PASS	0
LD34741266.las	LAS 1.4, PDRF 6	PASS	0	0	PASS	PASS	0 / 70	PASS	Dataset PASS	0
LD34741269.las	LAS 1.4, PDRF 6	PASS	0	0	PASS	PASS	0 / 70	PASS	Dataset PASS	0
LD34741272.las	LAS 1.4, PDRF 6	PASS	0	0	PASS	PASS	0 / 70	PASS	Dataset PASS	0
LD34741275.las	LAS 1.4, PDRF 6	PASS	0	0	PASS	PASS	0 / 70	PASS	Dataset PASS	0
LD34741278.las	LAS 1.4, PDRF 6	PASS	0	0	PASS	PASS	0 / 70	PASS	Dataset PASS	0
LD34741281.las	LAS 1.4, PDRF 6	PASS	0	0	PASS	PASS	0 / 70	PASS	Dataset PASS	0
LD34741284.las	LAS 1.4, PDRF 6	PASS	0	0	PASS	PASS	0 / 70	PASS	Dataset PASS	0
LD34741287.las	LAS 1.4, PDRF 6	PASS	0	0	PASS	PASS	0 / 70	PASS	Dataset PASS	0
LD34741290.las	LAS 1.4, PDRF 6	PASS	0	0	PASS	PASS	0 / 70	PASS	Dataset PASS	0
LD34741293.las	LAS 1.4, PDRF 6	PASS	0	0	PASS	PASS	0 / 70	PASS	Dataset PASS	0
LD34741296.las	LAS 1.4, PDRF 6	PASS	0	0	PASS	PASS	0 / 70	PASS	Dataset PASS	0
LD34741299.las	LAS 1.4, PDRF 6	PASS	0	0	PASS	PASS	0 / 70	PASS	Dataset PASS	0
LD34741302.las	LAS 1.4, PDRF 6	PASS	0	0	PASS	PASS	0 / 70	PASS	Dataset PASS	0
LD34741305.las	LAS 1.4, PDRF 6	PASS	0	0	PASS	PASS	0 / 70	PASS	Dataset PASS	0
LD34741308.las	LAS 1.4, PDRF 6	PASS	0	0	PASS	PASS	0 / 70	PASS	Dataset PASS	0
LD34741311.las	LAS 1.4, PDRF 6	PASS	0	0	PASS	PASS	0 / 70	PASS	Dataset PASS	0
LD34741314.las	LAS 1.4, PDRF 6	PASS	0	0	PASS	PASS	0 / 70	PASS	Dataset PASS	0
LD34741317.las	LAS 1.4, PDRF 6	PASS	0	0	PASS	PASS	0 / 70	PASS	Dataset PASS	0
LD34741320.las	LAS 1.4, PDRF 6	PASS	0	0	PASS	PASS	0 / 70	PASS	Dataset PASS	0
LD34741323.las	LAS 1.4, PDRF 6	PASS	0	0	PASS	PASS	0 / 70	PASS	Dataset PASS	0
LD34741326.las	LAS 1.4, PDRF 6	PASS	0	0	PASS	PASS	0 / 70	PASS	Dataset PASS	0
LD34741329.las	LAS 1.4, PDRF 6	PASS	0	0	PASS	PASS	0 / 70	PASS	Dataset PASS	0
LD34741332.las	LAS 1.4, PDRF 6	PASS	0	0	PASS	PASS	0 / 70	PASS	Dataset PASS	0
LD34741335.las	LAS 1.4, PDRF 6	PASS	0	0	PASS	PASS	0 / 70	PASS	Dataset PASS	0
LD34741338.las	LAS 1.4, PDRF 6	PASS	0	0	PASS	PASS	0 / 70	PASS	Dataset PASS	0
LD34741341.las	LAS 1.4, PDRF 6	PASS	0	0	PASS	PASS	0 / 70	PASS	Dataset PASS	0
LD34741344.las	LAS 1.4, PDRF 6	PASS	0	0	PASS	PASS	0 / 70	PASS	Dataset PASS	0
LD34741347.las	LAS 1.4, PDRF 6	PASS	0	0	PASS	PASS	0 / 70	PASS	Dataset PASS	0
LD34741350.las	LAS 1.4, PDRF 6	PASS	0	0	PASS	PASS	0 / 70	PASS	Dataset PASS	0
LD34741353.las	LAS 1.4, PDRF 6	PASS	0	0	PASS	PASS	0 / 70	PASS	Dataset PASS	0



## DPH-1.1 Report on ASPRS LAS File Format (Tiled Data) - Compliance - continued

File	LAS Version/PDRF	System ID	Legacy Point Count	Legacy Return Counts	File Source ID	Global Encoding	VLRs / EVLRs	WKT	Intensity	Point Count with Bad Return Info
LD34741356.las	LAS 1.4, PDRF 6	PASS	0	0	PASS	PASS	0 / 70	PASS	Dataset PASS	0
LD34741359.las	LAS 1.4, PDRF 6	PASS	0	0	PASS	PASS	0 / 70	PASS	Dataset PASS	0
LD34741362.las	LAS 1.4, PDRF 6	PASS	0	0	PASS	PASS	0 / 70	PASS	Dataset PASS	0
LD34741365.las	LAS 1.4, PDRF 6	PASS	0	0	PASS	PASS	0 / 70	PASS	Dataset PASS	0
LD34741368.las	LAS 1.4, PDRF 6	PASS	0	0	PASS	PASS	0 / 70	PASS	Dataset PASS	0
LD34741371.las	LAS 1.4, PDRF 6	PASS	0	0	PASS	PASS	0 / 70	PASS	Dataset PASS	0
LD34741374.las	LAS 1.4, PDRF 6	PASS	0	0	PASS	PASS	0 / 70	PASS	Dataset PASS	0
LD34741377.las	LAS 1.4, PDRF 6	PASS	0	0	PASS	PASS	0 / 70	PASS	Dataset PASS	0
LD34741380.las	LAS 1.4, PDRF 6	PASS	0	0	PASS	PASS	0 / 70	PASS	Dataset PASS	0
LD34741383.las	LAS 1.4, PDRF 6	PASS	0	0	PASS	PASS	0 / 70	PASS	Dataset PASS	0
LD34741386.las	LAS 1.4, PDRF 6	PASS	0	0	PASS	PASS	0 / 70	PASS	Dataset PASS	0
LD34741389.las	LAS 1.4, PDRF 6	PASS	0	0	PASS	PASS	0 / 70	PASS	Dataset PASS	0
LD34741392.las	LAS 1.4, PDRF 6	PASS	0	0	PASS	PASS	0 / 70	PASS	Dataset PASS	0
LD34741395.las	LAS 1.4, PDRF 6	PASS	0	0	PASS	PASS	0 / 70	PASS	Dataset PASS	0
LD34741398.las	LAS 1.4, PDRF 6	PASS	0	0	PASS	PASS	0 / 70	PASS	Dataset PASS	0
LD34741401.las	LAS 1.4, PDRF 6	PASS	0	0	PASS	PASS	0 / 70	PASS	Dataset PASS	0
LD34741404.las	LAS 1.4, PDRF 6	PASS	0	0	PASS	PASS	0 / 70	PASS	Dataset PASS	0
LD34741407.las	LAS 1.4, PDRF 6	PASS	0	0	PASS	PASS	0 / 70	PASS	Dataset PASS	0
LD34741410.las	LAS 1.4, PDRF 6	PASS	0	0	PASS	PASS	0 / 70	PASS	Dataset PASS	0
LD34741413.las	LAS 1.4, PDRF 6	PASS	0	0	PASS	PASS	0 / 70	PASS	Dataset PASS	0
LD34741416.las	LAS 1.4, PDRF 6	PASS	0	0	PASS	PASS	0 / 70	PASS	Dataset PASS	0
LD34741419.las	LAS 1.4, PDRF 6	PASS	0	0	PASS	PASS	0 / 70	PASS	Dataset PASS	0
LD34741422.las	LAS 1.4, PDRF 6	PASS	0	0	PASS	PASS	0 / 70	PASS	Dataset PASS	0
LD34741425.las	LAS 1.4, PDRF 6	PASS	0	0	PASS	PASS	0 / 70	PASS	Dataset PASS	0
LD34741428.las	LAS 1.4, PDRF 6	PASS	0	0	PASS	PASS	0 / 70	PASS	Dataset PASS	0
LD34741431.las	LAS 1.4, PDRF 6	PASS	0	0	PASS	PASS	0 / 70	PASS	Dataset PASS	0
LD34741434.las	LAS 1.4, PDRF 6	PASS	0	0	PASS	PASS	0 / 70	PASS	Dataset PASS	0
LD34741437.las	LAS 1.4, PDRF 6	PASS	0	0	PASS	PASS	0 / 70	PASS	Dataset PASS	0
LD34741440.las	LAS 1.4, PDRF 6	PASS	0	0	PASS	PASS	0 / 70	PASS	Dataset PASS	0
LD34741443.las	LAS 1.4, PDRF 6	PASS	0	0	PASS	PASS	0 / 70	PASS	Dataset PASS	0
LD34771254.las	LAS 1.4, PDRF 6	PASS	0	0	PASS	PASS	0 / 70	PASS	Dataset PASS	0
LD34771257.las	LAS 1.4, PDRF 6	PASS	0	0	PASS	PASS	0 / 70	PASS	Dataset PASS	0
LD34771260.las	LAS 1.4, PDRF 6	PASS	0	0	PASS	PASS	0 / 70	PASS	Dataset PASS	0
LD34771263.las	LAS 1.4, PDRF 6	PASS	0	0	PASS	PASS	0 / 70	PASS	Dataset PASS	0
LD34771266.las	LAS 1.4, PDRF 6	PASS	0	0	PASS	PASS	0 / 70	PASS	Dataset PASS	0
LD34771269.las	LAS 1.4, PDRF 6	PASS	0	0	PASS	PASS	0 / 70	PASS	Dataset PASS	0
LD34771272.las	LAS 1.4, PDRF 6	PASS	0	0	PASS	PASS	0 / 70	PASS	Dataset PASS	0
LD34771275.las	LAS 1.4, PDRF 6	PASS	0	0	PASS	PASS	0 / 70	PASS	Dataset PASS	0
LD34771278.las	LAS 1.4, PDRF 6	PASS	0	0	PASS	PASS	0 / 70	PASS	Dataset PASS	0
LD34771281.las	LAS 1.4, PDRF 6	PASS	0	0	PASS	PASS	0 / 70	PASS	Dataset PASS	0
LD34771284.las	LAS 1.4, PDRF 6	PASS	0	0	PASS	PASS	0 / 70	PASS	Dataset PASS	0
LD34771287.las	LAS 1.4, PDRF 6	PASS	0	0	PASS	PASS	0 / 70	PASS	Dataset PASS	0
LD34771290.las	LAS 1.4, PDRF 6	PASS	0	0	PASS	PASS	0 / 70	PASS	Dataset PASS	0
LD34771293.las	LAS 1.4, PDRF 6	PASS	0	0	PASS	PASS	0 / 70	PASS	Dataset PASS	0
LD34771296.las	LAS 1.4, PDRF 6	PASS	0	0	PASS	PASS	0 / 70	PASS	Dataset PASS	0
LD34771299.las	LAS 1.4, PDRF 6	PASS	0	0	PASS	PASS	0 / 70	PASS	Dataset PASS	0
LD34771302.las	LAS 1.4, PDRF 6	PASS	0	0	PASS	PASS	0 / 70	PASS	Dataset PASS	0
LD34771305.las	LAS 1.4, PDRF 6	PASS	0	0	PASS	PASS	0 / 70	PASS	Dataset PASS	0
LD34771308.las	LAS 1.4, PDRF 6	PASS	0	0	PASS	PASS	0 / 70	PASS	Dataset PASS	0

# DPH-1.1 Report on ASPRS LAS File Format (Tiled Data) - Compliance - continued

File	LAS Version/PDRF	System ID	Legacy Point Count	Legacy Return Counts	File Source ID	Global Encoding	VLRs / EVLRs	WKT	Intensity	Point Count with Bad Return Info
LD34771311.las	LAS 1.4, PDRF 6	PASS	0	0	PASS	PASS	0 / 70	PASS	Dataset PASS	0
LD34771314.las	LAS 1.4, PDRF 6	PASS	0	0	PASS	PASS	0 / 70	PASS	Dataset PASS	0
LD34771317.las	LAS 1.4, PDRF 6	PASS	0	0	PASS	PASS	0 / 70	PASS	Dataset PASS	0
LD34771320.las	LAS 1.4, PDRF 6	PASS	0	0	PASS	PASS	0 / 70	PASS	Dataset PASS	0
LD34771323.las	LAS 1.4, PDRF 6	PASS	0	0	PASS	PASS	0 / 70	PASS	Dataset PASS	0
LD34771326.las	LAS 1.4, PDRF 6	PASS	0	0	PASS	PASS	0 / 70	PASS	Dataset PASS	0
LD34771329.las	LAS 1.4, PDRF 6	PASS	0	0	PASS	PASS	0 / 70	PASS	Dataset PASS	0
LD34771332.las	LAS 1.4, PDRF 6	PASS	0	0	PASS	PASS	0 / 70	PASS	Dataset PASS	0
LD34771335.las	LAS 1.4, PDRF 6	PASS	0	0	PASS	PASS	0 / 70	PASS	Dataset PASS	0
LD34771338.las	LAS 1.4, PDRF 6	PASS	0	0	PASS	PASS	0 / 70	PASS	Dataset PASS	0
LD34771341.las	LAS 1.4, PDRF 6	PASS	0	0	PASS	PASS	0 / 70	PASS	Dataset PASS	0
LD34771344.las	LAS 1.4, PDRF 6	PASS	0	0	PASS	PASS	0 / 70	PASS	Dataset PASS	0
LD34771347.las	LAS 1.4, PDRF 6	PASS	0	0	PASS	PASS	0 / 70	PASS	Dataset PASS	0
LD34771350.las	LAS 1.4, PDRF 6	PASS	0	0	PASS	PASS	0 / 70	PASS	Dataset PASS	0
LD34771353.las	LAS 1.4, PDRF 6	PASS	0	0	PASS	PASS	0 / 70	PASS	Dataset PASS	0
LD34771356.las	LAS 1.4, PDRF 6	PASS	0	0	PASS	PASS	0 / 70	PASS	Dataset PASS	0
LD34771359.las	LAS 1.4, PDRF 6	PASS	0	0	PASS	PASS	0 / 70	PASS	Dataset PASS	0
LD34771362.las	LAS 1.4, PDRF 6	PASS	0	0	PASS	PASS	0 / 70	PASS	Dataset PASS	0
LD34771365.las	LAS 1.4, PDRF 6	PASS	0	0	PASS	PASS	0 / 70	PASS	Dataset PASS	0
LD34771368.las	LAS 1.4, PDRF 6	PASS	0	0	PASS	PASS	0 / 70	PASS	Dataset PASS	0
LD34771371.las	LAS 1.4, PDRF 6	PASS	0	0	PASS	PASS	0 / 70	PASS	Dataset PASS	0
LD34771374.las	LAS 1.4, PDRF 6	PASS	0	0	PASS	PASS	0 / 70	PASS	Dataset PASS	0
LD34771377.las	LAS 1.4, PDRF 6	PASS	0	0	PASS	PASS	0 / 70	PASS	Dataset PASS	0
LD34771380.las	LAS 1.4, PDRF 6	PASS	0	0	PASS	PASS	0 / 70	PASS	Dataset PASS	0
LD34771383.las	LAS 1.4, PDRF 6	PASS	0	0	PASS	PASS	0 / 70	PASS	Dataset PASS	0
LD34771386.las	LAS 1.4, PDRF 6	PASS	0	0	PASS	PASS	0 / 70	PASS	Dataset PASS	0
LD34771389.las	LAS 1.4, PDRF 6	PASS	0	0	PASS	PASS	0 / 70	PASS	Dataset PASS	0
LD34771392.las	LAS 1.4, PDRF 6	PASS	0	0	PASS	PASS	0 / 70	PASS	Dataset PASS	0
LD34771395.las	LAS 1.4, PDRF 6	PASS	0	0	PASS	PASS	0 / 70	PASS	Dataset PASS	0
LD34771398.las	LAS 1.4, PDRF 6	PASS	0	0	PASS	PASS	0 / 70	PASS	Dataset PASS	0
LD34771401.las	LAS 1.4, PDRF 6	PASS	0	0	PASS	PASS	0 / 70	PASS	Dataset PASS	0
LD34771404.las	LAS 1.4, PDRF 6	PASS	0	0	PASS	PASS	0 / 70	PASS	Dataset PASS	0
LD34771407.las	LAS 1.4, PDRF 6	PASS	0	0	PASS	PASS	0 / 70	PASS	Dataset PASS	0
LD34771410.las	LAS 1.4, PDRF 6	PASS	0	0	PASS	PASS	0 / 70	PASS	Dataset PASS	0
LD34771413.las	LAS 1.4, PDRF 6	PASS	0	0	PASS	PASS	0 / 70	PASS	Dataset PASS	0
LD34771416.las	LAS 1.4, PDRF 6	PASS	0	0	PASS	PASS	0 / 70	PASS	Dataset PASS	0
LD34771419.las	LAS 1.4, PDRF 6	PASS	0	0	PASS	PASS	0 / 70	PASS	Dataset PASS	0
LD34771422.las	LAS 1.4, PDRF 6	PASS	0	0	PASS	PASS	0 / 70	PASS	Dataset PASS	0
LD34771425.las	LAS 1.4, PDRF 6	PASS	0	0	PASS	PASS	0 / 70	PASS	Dataset PASS	0
LD34771428.las	LAS 1.4, PDRF 6	PASS	0	0	PASS	PASS	0 / 70	PASS	Dataset PASS	0
LD34771431.las	LAS 1.4, PDRF 6	PASS	0	0	PASS	PASS	0 / 70	PASS	Dataset PASS	0
LD34771434.las	LAS 1.4, PDRF 6	PASS	0	0	PASS	PASS	0 / 70	PASS	Dataset PASS	0
LD34771437.las	LAS 1.4, PDRF 6	PASS	0	0	PASS	PASS	0 / 70	PASS	Dataset PASS	0
LD34771440.las	LAS 1.4, PDRF 6	PASS	0	0	PASS	PASS	0 / 70	PASS	Dataset PASS	0
LD34771443.las	LAS 1.4, PDRF 6	PASS	0	0	PASS	PASS	0 / 70	PASS	Dataset PASS	0
LD34801254.las	LAS 1.4, PDRF 6	PASS	0	0	PASS	PASS	0 / 70	PASS	Dataset PASS	0
LD34801257.las	LAS 1.4, PDRF 6	PASS	0	0	PASS	PASS	0 / 70	PASS	Dataset PASS	0
LD34801260.las	LAS 1.4, PDRF 6	PASS	0	0	PASS	PASS	0 / 70	PASS	Dataset PASS	0
LD34801263.las	LAS 1.4, PDRF 6	PASS	0	0	PASS	PASS	0 / 70	PASS	Dataset PASS	0

# DPH-1.1 Report on ASPRS LAS File Format (Tiled Data) - Compliance - continued

File	LAS Version/PDRF	System ID	Legacy Point Count	Legacy Return Counts	File Source ID	Global Encoding	VLRs / EVLRs	WKT	Intensity	Point Count with Bad Return Info
LD34801266.las	LAS 1.4, PDRF 6	PASS	0	0	PASS	PASS	0 / 70	PASS	Dataset PASS	0
LD34801269.las	LAS 1.4, PDRF 6	PASS	0	0	PASS	PASS	0 / 70	PASS	Dataset PASS	0
LD34801272.las	LAS 1.4, PDRF 6	PASS	0	0	PASS	PASS	0 / 70	PASS	Dataset PASS	0
LD34801275.las	LAS 1.4, PDRF 6	PASS	0	0	PASS	PASS	0 / 70	PASS	Dataset PASS	0
LD34801278.las	LAS 1.4, PDRF 6	PASS	0	0	PASS	PASS	0 / 70	PASS	Dataset PASS	0
LD34801281.las	LAS 1.4, PDRF 6	PASS	0	0	PASS	PASS	0 / 70	PASS	Dataset PASS	0
LD34801284.las	LAS 1.4, PDRF 6	PASS	0	0	PASS	PASS	0 / 70	PASS	Dataset PASS	0
LD34801287.las	LAS 1.4, PDRF 6	PASS	0	0	PASS	PASS	0 / 70	PASS	Dataset PASS	0
LD34801290.las	LAS 1.4, PDRF 6	PASS	0	0	PASS	PASS	0 / 70	PASS	Dataset PASS	0
LD34801293.las	LAS 1.4, PDRF 6	PASS	0	0	PASS	PASS	0 / 70	PASS	Dataset PASS	0
LD34801296.las	LAS 1.4, PDRF 6	PASS	0	0	PASS	PASS	0 / 70	PASS	Dataset PASS	0
LD34801299.las	LAS 1.4, PDRF 6	PASS	0	0	PASS	PASS	0 / 70	PASS	Dataset PASS	0
LD34801302.las	LAS 1.4, PDRF 6	PASS	0	0	PASS	PASS	0 / 70	PASS	Dataset PASS	0
LD34801305.las	LAS 1.4, PDRF 6	PASS	0	0	PASS	PASS	0 / 70	PASS	Dataset PASS	0
LD34801308.las	LAS 1.4, PDRF 6	PASS	0	0	PASS	PASS	0 / 70	PASS	Dataset PASS	0
LD34801311.las	LAS 1.4, PDRF 6	PASS	0	0	PASS	PASS	0 / 70	PASS	Dataset PASS	0
LD34801314.las	LAS 1.4, PDRF 6	PASS	0	0	PASS	PASS	0 / 70	PASS	Dataset PASS	0
LD34801317.las	LAS 1.4, PDRF 6	PASS	0	0	PASS	PASS	0 / 70	PASS	Dataset PASS	0
LD34801320.las	LAS 1.4, PDRF 6	PASS	0	0	PASS	PASS	0 / 70	PASS	Dataset PASS	0
LD34801323.las	LAS 1.4, PDRF 6	PASS	0	0	PASS	PASS	0 / 70	PASS	Dataset PASS	0
LD34801326.las	LAS 1.4, PDRF 6	PASS	0	0	PASS	PASS	0 / 70	PASS	Dataset PASS	0
LD34801329.las	LAS 1.4, PDRF 6	PASS	0	0	PASS	PASS	0 / 70	PASS	Dataset PASS	0
LD34801332.las	LAS 1.4, PDRF 6	PASS	0	0	PASS	PASS	0 / 70	PASS	Dataset PASS	0
LD34801335.las	LAS 1.4, PDRF 6	PASS	0	0	PASS	PASS	0 / 70	PASS	Dataset PASS	0
LD34801338.las	LAS 1.4, PDRF 6	PASS	0	0	PASS	PASS	0 / 70	PASS	Dataset PASS	0
LD34801341.las	LAS 1.4, PDRF 6	PASS	0	0	PASS	PASS	0 / 70	PASS	Dataset PASS	0
LD34801344.las	LAS 1.4, PDRF 6	PASS	0	0	PASS	PASS	0 / 70	PASS	Dataset PASS	0
LD34801347.las	LAS 1.4, PDRF 6	PASS	0	0	PASS	PASS	0 / 70	PASS	Dataset PASS	0
LD34801350.las	LAS 1.4, PDRF 6	PASS	0	0	PASS	PASS	0 / 70	PASS	Dataset PASS	0
LD34801353.las	LAS 1.4, PDRF 6	PASS	0	0	PASS	PASS	0 / 70	PASS	Dataset PASS	0
LD34801356.las	LAS 1.4, PDRF 6	PASS	0	0	PASS	PASS	0 / 70	PASS	Dataset PASS	0
LD34801359.las	LAS 1.4, PDRF 6	PASS	0	0	PASS	PASS	0 / 70	PASS	Dataset PASS	0
LD34801362.las	LAS 1.4, PDRF 6	PASS	0	0	PASS	PASS	0 / 70	PASS	Dataset PASS	0
LD34801365.las	LAS 1.4, PDRF 6	PASS	0	0	PASS	PASS	0 / 70	PASS	Dataset PASS	0
LD34801368.las	LAS 1.4, PDRF 6	PASS	0	0	PASS	PASS	0 / 70	PASS	Dataset PASS	0
LD34801371.las	LAS 1.4, PDRF 6	PASS	0	0	PASS	PASS	0 / 70	PASS	Dataset PASS	0
LD34801374.las	LAS 1.4, PDRF 6	PASS	0	0	PASS	PASS	0 / 70	PASS	Dataset PASS	0
LD34801377.las	LAS 1.4, PDRF 6	PASS	0	0	PASS	PASS	0 / 70	PASS	Dataset PASS	0
LD34801380.las	LAS 1.4, PDRF 6	PASS	0	0	PASS	PASS	0 / 70	PASS	Dataset PASS	0
LD34801383.las	LAS 1.4, PDRF 6	PASS	0	0	PASS	PASS	0 / 70	PASS	Dataset PASS	0
LD34801386.las	LAS 1.4, PDRF 6	PASS	0	0	PASS	PASS	0 / 70	PASS	Dataset PASS	0
LD34801389.las	LAS 1.4, PDRF 6	PASS	0	0	PASS	PASS	0 / 70	PASS	Dataset PASS	0
LD34801392.las	LAS 1.4, PDRF 6	PASS	0	0	PASS	PASS	0 / 70	PASS	Dataset PASS	0
LD34801395.las	LAS 1.4, PDRF 6	PASS	0	0	PASS	PASS	0 / 70	PASS	Dataset PASS	0
LD34801398.las	LAS 1.4, PDRF 6	PASS	0	0	PASS	PASS	0 / 70	PASS	Dataset PASS	0
LD34801401.las	LAS 1.4, PDRF 6	PASS	0	0	PASS	PASS	0 / 70	PASS	Dataset PASS	0
LD34801404.las	LAS 1.4, PDRF 6	PASS	0	0	PASS	PASS	0 / 70	PASS	Dataset PASS	0
LD34801407.las	LAS 1.4, PDRF 6	PASS	0	0	PASS	PASS	0 / 70	PASS	Dataset PASS	0
LD34801410.las	LAS 1.4, PDRF 6	PASS	0	0	PASS	PASS	0 / 70	PASS	Dataset PASS	0

# DPH-1.1 Report on ASPRS LAS File Format (Tiled Data) - Compliance - continued

File	LAS Version/PDRF	System ID	Legacy Point Count	Legacy Return Counts	File Source ID	Global Encoding	VLRs / EVLRs	WKT	Intensity	Point Count with Bad Return Info
LD34801413.las	LAS 1.4, PDRF 6	PASS	0	0	PASS	PASS	0 / 70	PASS	Dataset PASS	0
LD34801416.las	LAS 1.4, PDRF 6	PASS	0	0	PASS	PASS	0 / 70	PASS	Dataset PASS	0
LD34801419.las	LAS 1.4, PDRF 6	PASS	0	0	PASS	PASS	0 / 70	PASS	Dataset PASS	0
LD34801422.las	LAS 1.4, PDRF 6	PASS	0	0	PASS	PASS	0 / 70	PASS	Dataset PASS	0
LD34801425.las	LAS 1.4, PDRF 6	PASS	0	0	PASS	PASS	0 / 70	PASS	Dataset PASS	0
LD34801428.las	LAS 1.4, PDRF 6	PASS	0	0	PASS	PASS	0 / 70	PASS	Dataset PASS	0
LD34801431.las	LAS 1.4, PDRF 6	PASS	0	0	PASS	PASS	0 / 70	PASS	Dataset PASS	0
LD34801434.las	LAS 1.4, PDRF 6	PASS	0	0	PASS	PASS	0 / 70	PASS	Dataset PASS	0
LD34801437.las	LAS 1.4, PDRF 6	PASS	0	0	PASS	PASS	0 / 70	PASS	Dataset PASS	0
LD34801440.las	LAS 1.4, PDRF 6	PASS	0	0	PASS	PASS	0 / 70	PASS	Dataset PASS	0
LD34801443.las	LAS 1.4, PDRF 6	PASS	0	0	PASS	PASS	0 / 70	PASS	Dataset PASS	0
LD34831254.las	LAS 1.4, PDRF 6	PASS	0	0	PASS	PASS	0 / 70	PASS	Dataset PASS	0
LD34831257.las	LAS 1.4, PDRF 6	PASS	0	0	PASS	PASS	0 / 70	PASS	Dataset PASS	0
LD34831260.las	LAS 1.4, PDRF 6	PASS	0	0	PASS	PASS	0 / 70	PASS	Dataset PASS	0
LD34831263.las	LAS 1.4, PDRF 6	PASS	0	0	PASS	PASS	0 / 70	PASS	Dataset PASS	0
LD34831266.las	LAS 1.4, PDRF 6	PASS	0	0	PASS	PASS	0 / 70	PASS	Dataset PASS	0
LD34831269.las	LAS 1.4, PDRF 6	PASS	0	0	PASS	PASS	0 / 70	PASS	Dataset PASS	0
LD34831272.las	LAS 1.4, PDRF 6	PASS	0	0	PASS	PASS	0 / 70	PASS	Dataset PASS	0
LD34831275.las	LAS 1.4, PDRF 6	PASS	0	0	PASS	PASS	0 / 70	PASS	Dataset PASS	0
LD34831278.las	LAS 1.4, PDRF 6	PASS	0	0	PASS	PASS	0 / 70	PASS	Dataset PASS	0
LD34831281.las	LAS 1.4, PDRF 6	PASS	0	0	PASS	PASS	0 / 70	PASS	Dataset PASS	0
LD34831284.las	LAS 1.4, PDRF 6	PASS	0	0	PASS	PASS	0 / 70	PASS	Dataset PASS	0
LD34831287.las	LAS 1.4, PDRF 6	PASS	0	0	PASS	PASS	0 / 70	PASS	Dataset PASS	0
LD34831290.las	LAS 1.4, PDRF 6	PASS	0	0	PASS	PASS	0 / 70	PASS	Dataset PASS	0
LD34831293.las	LAS 1.4, PDRF 6	PASS	0	0	PASS	PASS	0 / 70	PASS	Dataset PASS	0
LD34831296.las	LAS 1.4, PDRF 6	PASS	0	0	PASS	PASS	0 / 70	PASS	Dataset PASS	0
LD34831299.las	LAS 1.4, PDRF 6	PASS	0	0	PASS	PASS	0 / 70	PASS	Dataset PASS	0
LD34831302.las	LAS 1.4, PDRF 6	PASS	0	0	PASS	PASS	0 / 70	PASS	Dataset PASS	0
LD34831305.las	LAS 1.4, PDRF 6	PASS	0	0	PASS	PASS	0 / 70	PASS	Dataset PASS	0
LD34831308.las	LAS 1.4, PDRF 6	PASS	0	0	PASS	PASS	0 / 70	PASS	Dataset PASS	0
LD34831311.las	LAS 1.4, PDRF 6	PASS	0	0	PASS	PASS	0 / 70	PASS	Dataset PASS	0
LD34831314.las	LAS 1.4, PDRF 6	PASS	0	0	PASS	PASS	0 / 70	PASS	Dataset PASS	0
LD34831317.las	LAS 1.4, PDRF 6	PASS	0	0	PASS	PASS	0 / 70	PASS	Dataset PASS	0
LD34831320.las	LAS 1.4, PDRF 6	PASS	0	0	PASS	PASS	0 / 70	PASS	Dataset PASS	0
LD34831323.las	LAS 1.4, PDRF 6	PASS	0	0	PASS	PASS	0 / 70	PASS	Dataset PASS	0
LD34831326.las	LAS 1.4, PDRF 6	PASS	0	0	PASS	PASS	0 / 70	PASS	Dataset PASS	0
LD34831329.las	LAS 1.4, PDRF 6	PASS	0	0	PASS	PASS	0 / 70	PASS	Dataset PASS	0
LD34831332.las	LAS 1.4, PDRF 6	PASS	0	0	PASS	PASS	0 / 70	PASS	Dataset PASS	0
LD34831335.las	LAS 1.4, PDRF 6	PASS	0	0	PASS	PASS	0 / 70	PASS	Dataset PASS	0
LD34831338.las	LAS 1.4, PDRF 6	PASS	0	0	PASS	PASS	0 / 70	PASS	Dataset PASS	0
LD34831341.las	LAS 1.4, PDRF 6	PASS	0	0	PASS	PASS	0 / 70	PASS	Dataset PASS	0
LD34831344.las	LAS 1.4, PDRF 6	PASS	0	0	PASS	PASS	0 / 70	PASS	Dataset PASS	0
LD34831347.las	LAS 1.4, PDRF 6	PASS	0	0	PASS	PASS	0 / 70	PASS	Dataset PASS	0
LD34831350.las	LAS 1.4, PDRF 6	PASS	0	0	PASS	PASS	0 / 70	PASS	Dataset PASS	0
LD34831353.las	LAS 1.4, PDRF 6	PASS	0	0	PASS	PASS	0 / 70	PASS	Dataset PASS	0
LD34831356.las	LAS 1.4, PDRF 6	PASS	0	0	PASS	PASS	0 / 70	PASS	Dataset PASS	0
LD34831359.las	LAS 1.4, PDRF 6	PASS	0	0	PASS	PASS	0 / 70	PASS	Dataset PASS	0
LD34831362.las	LAS 1.4, PDRF 6	PASS	0	0	PASS	PASS	0 / 70	PASS	Dataset PASS	0
LD34831365.las	LAS 1.4, PDRF 6	PASS	0	0	PASS	PASS	0 / 70	PASS	Dataset PASS	0

# DPH-1.1 Report on ASPRS LAS File Format (Tiled Data) - Compliance - continued

File	LAS Version/PDRF	System ID	Legacy Point Count	Legacy Return Counts	File Source ID	Global Encoding	VLRs / EVLRs	WKT	Intensity	Point Count with Bad Return Info
LD34831368.las	LAS 1.4, PDRF 6	PASS	0	0	PASS	PASS	0 / 70	PASS	Dataset PASS	0
LD34831371.las	LAS 1.4, PDRF 6	PASS	0	0	PASS	PASS	0 / 70	PASS	Dataset PASS	0
LD34831374.las	LAS 1.4, PDRF 6	PASS	0	0	PASS	PASS	0 / 70	PASS	Dataset PASS	0
LD34831377.las	LAS 1.4, PDRF 6	PASS	0	0	PASS	PASS	0 / 70	PASS	Dataset PASS	0
LD34831380.las	LAS 1.4, PDRF 6	PASS	0	0	PASS	PASS	0 / 70	PASS	Dataset PASS	0
LD34831383.las	LAS 1.4, PDRF 6	PASS	0	0	PASS	PASS	0 / 70	PASS	Dataset PASS	0
LD34831386.las	LAS 1.4, PDRF 6	PASS	0	0	PASS	PASS	0 / 70	PASS	Dataset PASS	0
LD34831389.las	LAS 1.4, PDRF 6	PASS	0	0	PASS	PASS	0 / 70	PASS	Dataset PASS	0
LD34831392.las	LAS 1.4, PDRF 6	PASS	0	0	PASS	PASS	0 / 70	PASS	Dataset PASS	0
LD34831395.las	LAS 1.4, PDRF 6	PASS	0	0	PASS	PASS	0 / 70	PASS	Dataset PASS	0
LD34831398.las	LAS 1.4, PDRF 6	PASS	0	0	PASS	PASS	0 / 70	PASS	Dataset PASS	0
LD34831401.las	LAS 1.4, PDRF 6	PASS	0	0	PASS	PASS	0 / 70	PASS	Dataset PASS	0
LD34831404.las	LAS 1.4, PDRF 6	PASS	0	0	PASS	PASS	0 / 70	PASS	Dataset PASS	0
LD34831407.las	LAS 1.4, PDRF 6	PASS	0	0	PASS	PASS	0 / 70	PASS	Dataset PASS	0
LD34831410.las	LAS 1.4, PDRF 6	PASS	0	0	PASS	PASS	0 / 70	PASS	Dataset PASS	0
LD34831413.las	LAS 1.4, PDRF 6	PASS	0	0	PASS	PASS	0 / 70	PASS	Dataset PASS	0
LD34831416.las	LAS 1.4, PDRF 6	PASS	0	0	PASS	PASS	0 / 70	PASS	Dataset PASS	0
LD34831419.las	LAS 1.4, PDRF 6	PASS	0	0	PASS	PASS	0 / 70	PASS	Dataset PASS	0
LD34831422.las	LAS 1.4, PDRF 6	PASS	0	0	PASS	PASS	0 / 70	PASS	Dataset PASS	0
LD34831425.las	LAS 1.4, PDRF 6	PASS	0	0	PASS	PASS	0 / 70	PASS	Dataset PASS	0
LD34831428.las	LAS 1.4, PDRF 6	PASS	0	0	PASS	PASS	0 / 70	PASS	Dataset PASS	0
LD34831431.las	LAS 1.4, PDRF 6	PASS	0	0	PASS	PASS	0 / 70	PASS	Dataset PASS	0
LD34831434.las	LAS 1.4, PDRF 6	PASS	0	0	PASS	PASS	0 / 70	PASS	Dataset PASS	0
LD34831437.las	LAS 1.4, PDRF 6	PASS	0	0	PASS	PASS	0 / 70	PASS	Dataset PASS	0
LD34831440.las	LAS 1.4, PDRF 6	PASS	0	0	PASS	PASS	0 / 70	PASS	Dataset PASS	0
LD34831443.las	LAS 1.4, PDRF 6	PASS	0	0	PASS	PASS	0 / 70	PASS	Dataset PASS	0
LD34861254.las	LAS 1.4, PDRF 6	PASS	0	0	PASS	PASS	0 / 70	PASS	Dataset PASS	0
LD34861257.las	LAS 1.4, PDRF 6	PASS	0	0	PASS	PASS	0 / 70	PASS	Dataset PASS	0
LD34861260.las	LAS 1.4, PDRF 6	PASS	0	0	PASS	PASS	0 / 70	PASS	Dataset PASS	0
LD34861263.las	LAS 1.4, PDRF 6	PASS	0	0	PASS	PASS	0 / 70	PASS	Dataset PASS	0
LD34861266.las	LAS 1.4, PDRF 6	PASS	0	0	PASS	PASS	0 / 70	PASS	Dataset PASS	0
LD34861269.las	LAS 1.4, PDRF 6	PASS	0	0	PASS	PASS	0 / 70	PASS	Dataset PASS	0
LD34861272.las	LAS 1.4, PDRF 6	PASS	0	0	PASS	PASS	0 / 70	PASS	Dataset PASS	0
LD34861275.las	LAS 1.4, PDRF 6	PASS	0	0	PASS	PASS	0 / 70	PASS	Dataset PASS	0
LD34861278.las	LAS 1.4, PDRF 6	PASS	0	0	PASS	PASS	0 / 70	PASS	Dataset PASS	0
LD34861281.las	LAS 1.4, PDRF 6	PASS	0	0	PASS	PASS	0 / 70	PASS	Dataset PASS	0
LD34861284.las	LAS 1.4, PDRF 6	PASS	0	0	PASS	PASS	0 / 70	PASS	Dataset PASS	0
LD34861287.las	LAS 1.4, PDRF 6	PASS	0	0	PASS	PASS	0 / 70	PASS	Dataset PASS	0
LD34861290.las	LAS 1.4, PDRF 6	PASS	0	0	PASS	PASS	0 / 70	PASS	Dataset PASS	0
LD34861293.las	LAS 1.4, PDRF 6	PASS	0	0	PASS	PASS	0 / 70	PASS	Dataset PASS	0
LD34861296.las	LAS 1.4, PDRF 6	PASS	0	0	PASS	PASS	0 / 70	PASS	Dataset PASS	0
LD34861299.las	LAS 1.4, PDRF 6	PASS	0	0	PASS	PASS	0 / 70	PASS	Dataset PASS	0
LD34861302.las	LAS 1.4, PDRF 6	PASS	0	0	PASS	PASS	0 / 70	PASS	Dataset PASS	0
LD34861305.las	LAS 1.4, PDRF 6	PASS	0	0	PASS	PASS	0 / 70	PASS	Dataset PASS	0
LD34861308.las	LAS 1.4, PDRF 6	PASS	0	0	PASS	PASS	0 / 70	PASS	Dataset PASS	0
LD34861311.las	LAS 1.4, PDRF 6	PASS	0	0	PASS	PASS	0 / 70	PASS	Dataset PASS	0
LD34861314.las	LAS 1.4, PDRF 6	PASS	0	0	PASS	PASS	0 / 70	PASS	Dataset PASS	0
LD34861317.las	LAS 1.4, PDRF 6	PASS	0	0	PASS	PASS	0 / 70	PASS	Dataset PASS	0
LD34861320.las	LAS 1.4, PDRF 6	PASS	0	0	PASS	PASS	0 / 70	PASS	Dataset PASS	0

# DPH-1.1 Report on ASPRS LAS File Format (Tiled Data) - Compliance - continued

File	LAS Version/PDRF	System ID	Legacy Point Count	Legacy Return Counts	File Source ID	Global Encoding	VLRs / EVLRs	WKT	Intensity	Point Count with Bad Return Info
LD34861323.las	LAS 1.4, PDRF 6	PASS	0	0	PASS	PASS	0 / 70	PASS	Dataset PASS	0
LD34861326.las	LAS 1.4, PDRF 6	PASS	0	0	PASS	PASS	0 / 70	PASS	Dataset PASS	0
LD34861329.las	LAS 1.4, PDRF 6	PASS	0	0	PASS	PASS	0 / 70	PASS	Dataset PASS	0
LD34861332.las	LAS 1.4, PDRF 6	PASS	0	0	PASS	PASS	0 / 70	PASS	Dataset PASS	0
LD34861335.las	LAS 1.4, PDRF 6	PASS	0	0	PASS	PASS	0 / 70	PASS	Dataset PASS	0
LD34861338.las	LAS 1.4, PDRF 6	PASS	0	0	PASS	PASS	0 / 70	PASS	Dataset PASS	0
LD34861341.las	LAS 1.4, PDRF 6	PASS	0	0	PASS	PASS	0 / 70	PASS	Dataset PASS	0
LD34861344.las	LAS 1.4, PDRF 6	PASS	0	0	PASS	PASS	0 / 70	PASS	Dataset PASS	0
LD34861347.las	LAS 1.4, PDRF 6	PASS	0	0	PASS	PASS	0 / 70	PASS	Dataset PASS	0
LD34861350.las	LAS 1.4, PDRF 6	PASS	0	0	PASS	PASS	0 / 70	PASS	Dataset PASS	0
LD34861353.las	LAS 1.4, PDRF 6	PASS	0	0	PASS	PASS	0 / 70	PASS	Dataset PASS	0
LD34861356.las	LAS 1.4, PDRF 6	PASS	0	0	PASS	PASS	0 / 70	PASS	Dataset PASS	0
LD34861359.las	LAS 1.4, PDRF 6	PASS	0	0	PASS	PASS	0 / 70	PASS	Dataset PASS	0
LD34861362.las	LAS 1.4, PDRF 6	PASS	0	0	PASS	PASS	0 / 70	PASS	Dataset PASS	0
LD34861365.las	LAS 1.4, PDRF 6	PASS	0	0	PASS	PASS	0 / 70	PASS	Dataset PASS	0
LD34861368.las	LAS 1.4, PDRF 6	PASS	0	0	PASS	PASS	0 / 70	PASS	Dataset PASS	0
LD34861371.las	LAS 1.4, PDRF 6	PASS	0	0	PASS	PASS	0 / 70	PASS	Dataset PASS	0
LD34861374.las	LAS 1.4, PDRF 6	PASS	0	0	PASS	PASS	0 / 70	PASS	Dataset PASS	0
LD34861377.las	LAS 1.4, PDRF 6	PASS	0	0	PASS	PASS	0 / 70	PASS	Dataset PASS	0
LD34861380.las	LAS 1.4, PDRF 6	PASS	0	0	PASS	PASS	0 / 70	PASS	Dataset PASS	0
LD34861383.las	LAS 1.4, PDRF 6	PASS	0	0	PASS	PASS	0 / 70	PASS	Dataset PASS	0
LD34861386.las	LAS 1.4, PDRF 6	PASS	0	0	PASS	PASS	0 / 70	PASS	Dataset PASS	0
LD34861389.las	LAS 1.4, PDRF 6	PASS	0	0	PASS	PASS	0 / 70	PASS	Dataset PASS	0
LD34861392.las	LAS 1.4, PDRF 6	PASS	0	0	PASS	PASS	0 / 70	PASS	Dataset PASS	0
LD34861395.las	LAS 1.4, PDRF 6	PASS	0	0	PASS	PASS	0 / 70	PASS	Dataset PASS	0
LD34861398.las	LAS 1.4, PDRF 6	PASS	0	0	PASS	PASS	0 / 70	PASS	Dataset PASS	0
LD34861401.las	LAS 1.4, PDRF 6	PASS	0	0	PASS	PASS	0 / 70	PASS	Dataset PASS	0
LD34861404.las	LAS 1.4, PDRF 6	PASS	0	0	PASS	PASS	0 / 70	PASS	Dataset PASS	0
LD34861407.las	LAS 1.4, PDRF 6	PASS	0	0	PASS	PASS	0 / 70	PASS	Dataset PASS	0
LD34861410.las	LAS 1.4, PDRF 6	PASS	0	0	PASS	PASS	0 / 70	PASS	Dataset PASS	0
LD34861413.las	LAS 1.4, PDRF 6	PASS	0	0	PASS	PASS	0 / 70	PASS	Dataset PASS	0
LD34861416.las	LAS 1.4, PDRF 6	PASS	0	0	PASS	PASS	0 / 70	PASS	Dataset PASS	0
LD34861419.las	LAS 1.4, PDRF 6	PASS	0	0	PASS	PASS	0 / 70	PASS	Dataset PASS	0
LD34861422.las	LAS 1.4, PDRF 6	PASS	0	0	PASS	PASS	0 / 70	PASS	Dataset PASS	0
LD34861425.las	LAS 1.4, PDRF 6	PASS	0	0	PASS	PASS	0 / 70	PASS	Dataset PASS	0
LD34861428.las	LAS 1.4, PDRF 6	PASS	0	0	PASS	PASS	0 / 70	PASS	Dataset PASS	0
LD34861431.las	LAS 1.4, PDRF 6	PASS	0	0	PASS	PASS	0 / 70	PASS	Dataset PASS	0
LD34861434.las	LAS 1.4, PDRF 6	PASS	0	0	PASS	PASS	0 / 70	PASS	Dataset PASS	0
LD34861437.las	LAS 1.4, PDRF 6	PASS	0	0	PASS	PASS	0 / 70	PASS	Dataset PASS	0
LD34861440.las	LAS 1.4, PDRF 6	PASS	0	0	PASS	PASS	0 / 70	PASS	Dataset PASS	0
LD34861443.las	LAS 1.4, PDRF 6	PASS	0	0	PASS	PASS	0 / 70	PASS	Dataset PASS	0
LD34891254.las	LAS 1.4, PDRF 6	PASS	0	0	PASS	PASS	0 / 70	PASS	Dataset PASS	0
LD34891257.las	LAS 1.4, PDRF 6	PASS	0	0	PASS	PASS	0 / 70	PASS	Dataset PASS	0
LD34891260.las	LAS 1.4, PDRF 6	PASS	0	0	PASS	PASS	0 / 70	PASS	Dataset PASS	0
LD34891263.las	LAS 1.4, PDRF 6	PASS	0	0	PASS	PASS	0 / 70	PASS	Dataset PASS	0
LD34891266.las	LAS 1.4, PDRF 6	PASS	0	0	PASS	PASS	0 / 70	PASS	Dataset PASS	0
LD34891269.las	LAS 1.4, PDRF 6	PASS	0	0	PASS	PASS	0 / 70	PASS	Dataset PASS	0
LD34891272.las	LAS 1.4, PDRF 6	PASS	0	0	PASS	PASS	0 / 70	PASS	Dataset PASS	0
LD34891275.las	LAS 1.4, PDRF 6	PASS	0	0	PASS	PASS	0 / 70	PASS	Dataset PASS	0

# DPH-1.1 Report on ASPRS LAS File Format (Tiled Data) - Compliance - continued

File	LAS Version/PDRF	System ID	Legacy Point Count	Legacy Return Counts	File Source ID	Global Encoding	VLRs / EVLRs	WKT	Intensity	Point Count with Bad Return Info
LD34891278.las	LAS 1.4, PDRF 6	PASS	0	0	PASS	PASS	0 / 70	PASS	Dataset PASS	0
LD34891281.las	LAS 1.4, PDRF 6	PASS	0	0	PASS	PASS	0 / 70	PASS	Dataset PASS	0
LD34891284.las	LAS 1.4, PDRF 6	PASS	0	0	PASS	PASS	0 / 70	PASS	Dataset PASS	0
LD34891287.las	LAS 1.4, PDRF 6	PASS	0	0	PASS	PASS	0 / 70	PASS	Dataset PASS	0
LD34891290.las	LAS 1.4, PDRF 6	PASS	0	0	PASS	PASS	0 / 70	PASS	Dataset PASS	0
LD34891293.las	LAS 1.4, PDRF 6	PASS	0	0	PASS	PASS	0 / 70	PASS	Dataset PASS	0
LD34891296.las	LAS 1.4, PDRF 6	PASS	0	0	PASS	PASS	0 / 70	PASS	Dataset PASS	0
LD34891299.las	LAS 1.4, PDRF 6	PASS	0	0	PASS	PASS	0 / 70	PASS	Dataset PASS	0
LD34891302.las	LAS 1.4, PDRF 6	PASS	0	0	PASS	PASS	0 / 70	PASS	Dataset PASS	0
LD34891305.las	LAS 1.4, PDRF 6	PASS	0	0	PASS	PASS	0 / 70	PASS	Dataset PASS	0
LD34891308.las	LAS 1.4, PDRF 6	PASS	0	0	PASS	PASS	0 / 70	PASS	Dataset PASS	0
LD34891311.las	LAS 1.4, PDRF 6	PASS	0	0	PASS	PASS	0 / 70	PASS	Dataset PASS	0
LD34891314.las	LAS 1.4, PDRF 6	PASS	0	0	PASS	PASS	0 / 70	PASS	Dataset PASS	0
LD34891317.las	LAS 1.4, PDRF 6	PASS	0	0	PASS	PASS	0 / 70	PASS	Dataset PASS	0
LD34891320.las	LAS 1.4, PDRF 6	PASS	0	0	PASS	PASS	0 / 70	PASS	Dataset PASS	0
LD34891323.las	LAS 1.4, PDRF 6	PASS	0	0	PASS	PASS	0 / 70	PASS	Dataset PASS	0
LD34891326.las	LAS 1.4, PDRF 6	PASS	0	0	PASS	PASS	0 / 70	PASS	Dataset PASS	0
LD34891329.las	LAS 1.4, PDRF 6	PASS	0	0	PASS	PASS	0 / 70	PASS	Dataset PASS	0
LD34891332.las	LAS 1.4, PDRF 6	PASS	0	0	PASS	PASS	0 / 70	PASS	Dataset PASS	0
LD34891335.las	LAS 1.4, PDRF 6	PASS	0	0	PASS	PASS	0 / 70	PASS	Dataset PASS	0
LD34891338.las	LAS 1.4, PDRF 6	PASS	0	0	PASS	PASS	0 / 70	PASS	Dataset PASS	0
LD34891341.las	LAS 1.4, PDRF 6	PASS	0	0	PASS	PASS	0 / 70	PASS	Dataset PASS	0
LD34891344.las	LAS 1.4, PDRF 6	PASS	0	0	PASS	PASS	0 / 70	PASS	Dataset PASS	0
LD34891347.las	LAS 1.4, PDRF 6	PASS	0	0	PASS	PASS	0 / 70	PASS	Dataset PASS	0
LD34891350.las	LAS 1.4, PDRF 6	PASS	0	0	PASS	PASS	0 / 70	PASS	Dataset PASS	0
LD34891353.las	LAS 1.4, PDRF 6	PASS	0	0	PASS	PASS	0 / 70	PASS	Dataset PASS	0
LD34891356.las	LAS 1.4, PDRF 6	PASS	0	0	PASS	PASS	0 / 70	PASS	Dataset PASS	0
LD34891359.las	LAS 1.4, PDRF 6	PASS	0	0	PASS	PASS	0 / 70	PASS	Dataset PASS	0
LD34891362.las	LAS 1.4, PDRF 6	PASS	0	0	PASS	PASS	0 / 70	PASS	Dataset PASS	0
LD34891365.las	LAS 1.4, PDRF 6	PASS	0	0	PASS	PASS	0 / 70	PASS	Dataset PASS	0
LD34891368.las	LAS 1.4, PDRF 6	PASS	0	0	PASS	PASS	0 / 70	PASS	Dataset PASS	0
LD34891371.las	LAS 1.4, PDRF 6	PASS	0	0	PASS	PASS	0 / 70	PASS	Dataset PASS	0
LD34891374.las	LAS 1.4, PDRF 6	PASS	0	0	PASS	PASS	0 / 70	PASS	Dataset PASS	0
LD34891377.las	LAS 1.4, PDRF 6	PASS	0	0	PASS	PASS	0 / 70	PASS	Dataset PASS	0
LD34891380.las	LAS 1.4, PDRF 6	PASS	0	0	PASS	PASS	0 / 70	PASS	Dataset PASS	0
LD34891383.las	LAS 1.4, PDRF 6	PASS	0	0	PASS	PASS	0 / 70	PASS	Dataset PASS	0
LD34891386.las	LAS 1.4, PDRF 6	PASS	0	0	PASS	PASS	0 / 70	PASS	Dataset PASS	0
LD34891389.las	LAS 1.4, PDRF 6	PASS	0	0	PASS	PASS	0 / 70	PASS	Dataset PASS	0
LD34891392.las	LAS 1.4, PDRF 6	PASS	0	0	PASS	PASS	0 / 70	PASS	Dataset PASS	0
LD34891395.las	LAS 1.4, PDRF 6	PASS	0	0	PASS	PASS	0 / 70	PASS	Dataset PASS	0
LD34891398.las	LAS 1.4, PDRF 6	PASS	0	0	PASS	PASS	0 / 70	PASS	Dataset PASS	0
LD34891401.las	LAS 1.4, PDRF 6	PASS	0	0	PASS	PASS	0 / 22	PASS	Dataset PASS	0
LD34891404.las	LAS 1.4, PDRF 6	PASS	0	0	PASS	PASS	0 / 70	PASS	Dataset PASS	0
LD34891407.las	LAS 1.4, PDRF 6	PASS	0	0	PASS	PASS	0 / 70	PASS	Dataset PASS	0
LD34891410.las	LAS 1.4, PDRF 6	PASS	0	0	PASS	PASS	0 / 70	PASS	Dataset PASS	0
LD34891413.las	LAS 1.4, PDRF 6	PASS	0	0	PASS	PASS	0 / 70	PASS	Dataset PASS	0
LD34891416.las	LAS 1.4, PDRF 6	PASS	0	0	PASS	PASS	0 / 70	PASS	Dataset PASS	0
LD34891419.las	LAS 1.4, PDRF 6	PASS	0	0	PASS	PASS	0 / 70	PASS	Dataset PASS	0
LD34891422.las	LAS 1.4, PDRF 6	PASS	0	0	PASS	PASS	0 / 70	PASS	Dataset PASS	0

# DPH-1.1 Report on ASPRS LAS File Format (Tiled Data) - Compliance - continued

File	LAS Version/PDRF	System ID	Legacy Point Count	Legacy Return Counts	File Source ID	Global Encoding	VLRs / EVLRs	WKT	Intensity	Point Count with Bad Return Info
LD34891425.las	LAS 1.4, PDRF 6	PASS	0	0	PASS	PASS	0 / 70	PASS	Dataset PASS	0
LD34891428.las	LAS 1.4, PDRF 6	PASS	0	0	PASS	PASS	0 / 70	PASS	Dataset PASS	0
LD34891431.las	LAS 1.4, PDRF 6	PASS	0	0	PASS	PASS	0 / 70	PASS	Dataset PASS	0
LD34891434.las	LAS 1.4, PDRF 6	PASS	0	0	PASS	PASS	0 / 70	PASS	Dataset PASS	0
LD34891437.las	LAS 1.4, PDRF 6	PASS	0	0	PASS	PASS	0 / 70	PASS	Dataset PASS	0
LD34891440.las	LAS 1.4, PDRF 6	PASS	0	0	PASS	PASS	0 / 70	PASS	Dataset PASS	0
LD34891443.las	LAS 1.4, PDRF 6	PASS	0	0	PASS	PASS	0 / 70	PASS	Dataset PASS	0
LD34921254.las	LAS 1.4, PDRF 6	PASS	0	0	PASS	PASS	0 / 70	PASS	Dataset PASS	0
LD34921257.las	LAS 1.4, PDRF 6	PASS	0	0	PASS	PASS	0 / 70	PASS	Dataset PASS	0
LD34921260.las	LAS 1.4, PDRF 6	PASS	0	0	PASS	PASS	0 / 70	PASS	Dataset PASS	0
LD34921263.las	LAS 1.4, PDRF 6	PASS	0	0	PASS	PASS	0 / 70	PASS	Dataset PASS	0
LD34921266.las	LAS 1.4, PDRF 6	PASS	0	0	PASS	PASS	0 / 70	PASS	Dataset PASS	0
LD34921269.las	LAS 1.4, PDRF 6	PASS	0	0	PASS	PASS	0 / 70	PASS	Dataset PASS	0
LD34921272.las	LAS 1.4, PDRF 6	PASS	0	0	PASS	PASS	0 / 70	PASS	Dataset PASS	0
LD34921275.las	LAS 1.4, PDRF 6	PASS	0	0	PASS	PASS	0 / 70	PASS	Dataset PASS	0
LD34921278.las	LAS 1.4, PDRF 6	PASS	0	0	PASS	PASS	0 / 70	PASS	Dataset PASS	0
LD34921281.las	LAS 1.4, PDRF 6	PASS	0	0	PASS	PASS	0 / 70	PASS	Dataset PASS	0
LD34921284.las	LAS 1.4, PDRF 6	PASS	0	0	PASS	PASS	0 / 70	PASS	Dataset PASS	0
LD34921287.las	LAS 1.4, PDRF 6	PASS	0	0	PASS	PASS	0 / 70	PASS	Dataset PASS	0
LD34921290.las	LAS 1.4, PDRF 6	PASS	0	0	PASS	PASS	0 / 70	PASS	Dataset PASS	0
LD34921293.las	LAS 1.4, PDRF 6	PASS	0	0	PASS	PASS	0 / 70	PASS	Dataset PASS	0
LD34921296.las	LAS 1.4, PDRF 6	PASS	0	0	PASS	PASS	0 / 70	PASS	Dataset PASS	0
LD34921299.las	LAS 1.4, PDRF 6	PASS	0	0	PASS	PASS	0 / 70	PASS	Dataset PASS	0
LD34921302.las	LAS 1.4, PDRF 6	PASS	0	0	PASS	PASS	0 / 70	PASS	Dataset PASS	0
LD34921305.las	LAS 1.4, PDRF 6	PASS	0	0	PASS	PASS	0 / 70	PASS	Dataset PASS	0
LD34921308.las	LAS 1.4, PDRF 6	PASS	0	0	PASS	PASS	0 / 70	PASS	Dataset PASS	0
LD34921311.las	LAS 1.4, PDRF 6	PASS	0	0	PASS	PASS	0 / 70	PASS	Dataset PASS	0
LD34921314.las	LAS 1.4, PDRF 6	PASS	0	0	PASS	PASS	0 / 70	PASS	Dataset PASS	0
LD34921317.las	LAS 1.4, PDRF 6	PASS	0	0	PASS	PASS	0 / 70	PASS	Dataset PASS	0
LD34921320.las	LAS 1.4, PDRF 6	PASS	0	0	PASS	PASS	0 / 70	PASS	Dataset PASS	0
LD34921323.las	LAS 1.4, PDRF 6	PASS	0	0	PASS	PASS	0 / 70	PASS	Dataset PASS	0
LD34921326.las	LAS 1.4, PDRF 6	PASS	0	0	PASS	PASS	0 / 70	PASS	Dataset PASS	0
LD34921329.las	LAS 1.4, PDRF 6	PASS	0	0	PASS	PASS	0 / 70	PASS	Dataset PASS	0
LD34921332.las	LAS 1.4, PDRF 6	PASS	0	0	PASS	PASS	0 / 70	PASS	Dataset PASS	0
LD34921335.las	LAS 1.4, PDRF 6	PASS	0	0	PASS	PASS	0 / 70	PASS	Dataset PASS	0
LD34921338.las	LAS 1.4, PDRF 6	PASS	0	0	PASS	PASS	0 / 70	PASS	Dataset PASS	0
LD34921341.las	LAS 1.4, PDRF 6	PASS	0	0	PASS	PASS	0 / 70	PASS	Dataset PASS	0
LD34921344.las	LAS 1.4, PDRF 6	PASS	0	0	PASS	PASS	0 / 70	PASS	Dataset PASS	0
LD34921347.las	LAS 1.4, PDRF 6	PASS	0	0	PASS	PASS	0 / 70	PASS	Dataset PASS	0
LD34921350.las	LAS 1.4, PDRF 6	PASS	0	0	PASS	PASS	0 / 70	PASS	Dataset PASS	0
LD34921353.las	LAS 1.4, PDRF 6	PASS	0	0	PASS	PASS	0 / 70	PASS	Dataset PASS	0
LD34921356.las	LAS 1.4, PDRF 6	PASS	0	0	PASS	PASS	0 / 70	PASS	Dataset PASS	0
LD34921359.las	LAS 1.4, PDRF 6	PASS	0	0	PASS	PASS	0 / 70	PASS	Dataset PASS	0
LD34921362.las	LAS 1.4, PDRF 6	PASS	0	0	PASS	PASS	0 / 70	PASS	Dataset PASS	0
LD34921365.las	LAS 1.4, PDRF 6	PASS	0	0	PASS	PASS	0 / 70	PASS	Dataset PASS	0
LD34921368.las	LAS 1.4, PDRF 6	PASS	0	0	PASS	PASS	0 / 70	PASS	Dataset PASS	0
LD34921371.las	LAS 1.4, PDRF 6	PASS	0	0	PASS	PASS	0 / 70	PASS	Dataset PASS	0
LD34921374.las	LAS 1.4, PDRF 6	PASS	0	0	PASS	PASS	0 / 70	PASS	Dataset PASS	0
LD34921377.las	LAS 1.4, PDRF 6	PASS	0	0	PASS	PASS	0 / 70	PASS	Dataset PASS	0



# DPH-1.1 Report on ASPRS LAS File Format (Tiled Data) - Compliance - continued

File	LAS Version/PDRF	System ID	Legacy Point Count	Legacy Return Counts	File Source ID	Global Encoding	VLRs / EVLRs	WKT	Intensity	Point Count with Bad Return Info
LD34921380.las	LAS 1.4, PDRF 6	PASS	0	0	PASS	PASS	0 / 70	PASS	Dataset PASS	0
LD34921383.las	LAS 1.4, PDRF 6	PASS	0	0	PASS	PASS	0 / 70	PASS	Dataset PASS	0
LD34921386.las	LAS 1.4, PDRF 6	PASS	0	0	PASS	PASS	0 / 70	PASS	Dataset PASS	0
LD34921389.las	LAS 1.4, PDRF 6	PASS	0	0	PASS	PASS	0 / 70	PASS	Dataset PASS	0
LD34921392.las	LAS 1.4, PDRF 6	PASS	0	0	PASS	PASS	0 / 70	PASS	Dataset PASS	0
LD34921395.las	LAS 1.4, PDRF 6	PASS	0	0	PASS	PASS	0 / 70	PASS	Dataset PASS	0
LD34921398.las	LAS 1.4, PDRF 6	PASS	0	0	PASS	PASS	0 / 70	PASS	Dataset PASS	0
LD34921401.las	LAS 1.4, PDRF 6	PASS	0	0	PASS	PASS	0 / 70	PASS	Dataset PASS	0
LD34921404.las	LAS 1.4, PDRF 6	PASS	0	0	PASS	PASS	0 / 70	PASS	Dataset PASS	0
LD34921407.las	LAS 1.4, PDRF 6	PASS	0	0	PASS	PASS	0 / 70	PASS	Dataset PASS	0
LD34921410.las	LAS 1.4, PDRF 6	PASS	0	0	PASS	PASS	0 / 70	PASS	Dataset PASS	0
LD34921413.las	LAS 1.4, PDRF 6	PASS	0	0	PASS	PASS	0 / 70	PASS	Dataset PASS	0
LD34921416.las	LAS 1.4, PDRF 6	PASS	0	0	PASS	PASS	0 / 70	PASS	Dataset PASS	0
LD34921419.las	LAS 1.4, PDRF 6	PASS	0	0	PASS	PASS	0 / 70	PASS	Dataset PASS	0
LD34921422.las	LAS 1.4, PDRF 6	PASS	0	0	PASS	PASS	0 / 70	PASS	Dataset PASS	0
LD34921425.las	LAS 1.4, PDRF 6	PASS	0	0	PASS	PASS	0 / 70	PASS	Dataset PASS	0
LD34921428.las	LAS 1.4, PDRF 6	PASS	0	0	PASS	PASS	0 / 70	PASS	Dataset PASS	0
LD34921431.las	LAS 1.4, PDRF 6	PASS	0	0	PASS	PASS	0 / 70	PASS	Dataset PASS	0
LD34921434.las	LAS 1.4, PDRF 6	PASS	0	0	PASS	PASS	0 / 70	PASS	Dataset PASS	0
LD34921437.las	LAS 1.4, PDRF 6	PASS	0	0	PASS	PASS	0 / 70	PASS	Dataset PASS	0
LD34921440.las	LAS 1.4, PDRF 6	PASS	0	0	PASS	PASS	0 / 70	PASS	Dataset PASS	0
LD34921443.las	LAS 1.4, PDRF 6	PASS	0	0	PASS	PASS	0 / 70	PASS	Dataset PASS	0
LD34951254.las	LAS 1.4, PDRF 6	PASS	0	0	PASS	PASS	0 / 70	PASS	Dataset PASS	0
LD34951257.las	LAS 1.4, PDRF 6	PASS	0	0	PASS	PASS	0 / 70	PASS	Dataset PASS	0
LD34951260.las	LAS 1.4, PDRF 6	PASS	0	0	PASS	PASS	0 / 70	PASS	Dataset PASS	0
LD34951263.las	LAS 1.4, PDRF 6	PASS	0	0	PASS	PASS	0 / 70	PASS	Dataset PASS	0
LD34951266.las	LAS 1.4, PDRF 6	PASS	0	0	PASS	PASS	0 / 70	PASS	Dataset PASS	0
LD34951269.las	LAS 1.4, PDRF 6	PASS	0	0	PASS	PASS	0 / 70	PASS	Dataset PASS	0
LD34951272.las	LAS 1.4, PDRF 6	PASS	0	0	PASS	PASS	0 / 70	PASS	Dataset PASS	0
LD34951275.las	LAS 1.4, PDRF 6	PASS	0	0	PASS	PASS	0 / 70	PASS	Dataset PASS	0
LD34951278.las	LAS 1.4, PDRF 6	PASS	0	0	PASS	PASS	0 / 70	PASS	Dataset PASS	0
LD34951281.las	LAS 1.4, PDRF 6	PASS	0	0	PASS	PASS	0 / 70	PASS	Dataset PASS	0
LD34951284.las	LAS 1.4, PDRF 6	PASS	0	0	PASS	PASS	0 / 70	PASS	Dataset PASS	0
LD34951287.las	LAS 1.4, PDRF 6	PASS	0	0	PASS	PASS	0 / 70	PASS	Dataset PASS	0
LD34951290.las	LAS 1.4, PDRF 6	PASS	0	0	PASS	PASS	0 / 70	PASS	Dataset PASS	0
LD34951293.las	LAS 1.4, PDRF 6	PASS	0	0	PASS	PASS	0 / 70	PASS	Dataset PASS	0
LD34951296.las	LAS 1.4, PDRF 6	PASS	0	0	PASS	PASS	0 / 70	PASS	Dataset PASS	0
LD34951299.las	LAS 1.4, PDRF 6	PASS	0	0	PASS	PASS	0 / 70	PASS	Dataset PASS	0
LD34951302.las	LAS 1.4, PDRF 6	PASS	0	0	PASS	PASS	0 / 70	PASS	Dataset PASS	0
LD34951305.las	LAS 1.4, PDRF 6	PASS	0	0	PASS	PASS	0 / 70	PASS	Dataset PASS	0
LD34951308.las	LAS 1.4, PDRF 6	PASS	0	0	PASS	PASS	0 / 70	PASS	Dataset PASS	0
LD34951311.las	LAS 1.4, PDRF 6	PASS	0	0	PASS	PASS	0 / 70	PASS	Dataset PASS	0
LD34951314.las	LAS 1.4, PDRF 6	PASS	0	0	PASS	PASS	0 / 70	PASS	Dataset PASS	0
LD34951317.las	LAS 1.4, PDRF 6	PASS	0	0	PASS	PASS	0 / 70	PASS	Dataset PASS	0
LD34951320.las	LAS 1.4, PDRF 6	PASS	0	0	PASS	PASS	0 / 70	PASS	Dataset PASS	0
LD34951323.las	LAS 1.4, PDRF 6	PASS	0	0	PASS	PASS	0 / 70	PASS	Dataset PASS	0
LD34951326.las	LAS 1.4, PDRF 6	PASS	0	0	PASS	PASS	0 / 70	PASS	Dataset PASS	0
LD34951329.las	LAS 1.4, PDRF 6	PASS	0	0	PASS	PASS	0 / 70	PASS	Dataset PASS	0
LD34951332.las	LAS 1.4, PDRF 6	PASS	0	0	PASS	PASS	0 / 70	PASS	Dataset PASS	0

## DPH-1.1 Report on ASPRS LAS File Format (Tiled Data) - Compliance - continued

File	LAS Version/PDRF	System ID	Legacy Point Count	Legacy Return Counts	File Source ID	Global Encoding	VLRs / EVLRs	WKT	Intensity	Point Count with Bad Return Info
LD34951335.las	LAS 1.4, PDRF 6	PASS	0	0	PASS	PASS	0 / 70	PASS	Dataset PASS	0
LD34951338.las	LAS 1.4, PDRF 6	PASS	0	0	PASS	PASS	0 / 70	PASS	Dataset PASS	0
LD34951341.las	LAS 1.4, PDRF 6	PASS	0	0	PASS	PASS	0 / 70	PASS	Dataset PASS	0
LD34951344.las	LAS 1.4, PDRF 6	PASS	0	0	PASS	PASS	0 / 70	PASS	Dataset PASS	0
LD34951347.las	LAS 1.4, PDRF 6	PASS	0	0	PASS	PASS	0 / 70	PASS	Dataset PASS	0
LD34951350.las	LAS 1.4, PDRF 6	PASS	0	0	PASS	PASS	0 / 70	PASS	Dataset PASS	0
LD34951353.las	LAS 1.4, PDRF 6	PASS	0	0	PASS	PASS	0 / 70	PASS	Dataset PASS	0
LD34951356.las	LAS 1.4, PDRF 6	PASS	0	0	PASS	PASS	0 / 70	PASS	Dataset PASS	0
LD34951359.las	LAS 1.4, PDRF 6	PASS	0	0	PASS	PASS	0 / 70	PASS	Dataset PASS	0
LD34951362.las	LAS 1.4, PDRF 6	PASS	0	0	PASS	PASS	0 / 70	PASS	Dataset PASS	0
LD34951365.las	LAS 1.4, PDRF 6	PASS	0	0	PASS	PASS	0 / 70	PASS	Dataset PASS	0
LD34951368.las	LAS 1.4, PDRF 6	PASS	0	0	PASS	PASS	0 / 70	PASS	Dataset PASS	0
LD34951371.las	LAS 1.4, PDRF 6	PASS	0	0	PASS	PASS	0 / 70	PASS	Dataset PASS	0
LD34951374.las	LAS 1.4, PDRF 6	PASS	0	0	PASS	PASS	0 / 70	PASS	Dataset PASS	0
LD34951377.las	LAS 1.4, PDRF 6	PASS	0	0	PASS	PASS	0 / 70	PASS	Dataset PASS	0
LD34951380.las	LAS 1.4, PDRF 6	PASS	0	0	PASS	PASS	0 / 70	PASS	Dataset PASS	0
LD34951383.las	LAS 1.4, PDRF 6	PASS	0	0	PASS	PASS	0 / 70	PASS	Dataset PASS	0
LD34951386.las	LAS 1.4, PDRF 6	PASS	0	0	PASS	PASS	0 / 70	PASS	Dataset PASS	0
LD34951389.las	LAS 1.4, PDRF 6	PASS	0	0	PASS	PASS	0 / 70	PASS	Dataset PASS	0
LD34951392.las	LAS 1.4, PDRF 6	PASS	0	0	PASS	PASS	0 / 70	PASS	Dataset PASS	0
LD34951395.las	LAS 1.4, PDRF 6	PASS	0	0	PASS	PASS	0 / 70	PASS	Dataset PASS	0
LD34951398.las	LAS 1.4, PDRF 6	PASS	0	0	PASS	PASS	0 / 70	PASS	Dataset PASS	0
LD34951401.las	LAS 1.4, PDRF 6	PASS	0	0	PASS	PASS	0 / 70	PASS	Dataset PASS	0
LD34951404.las	LAS 1.4, PDRF 6	PASS	0	0	PASS	PASS	0 / 70	PASS	Dataset PASS	0
LD34951407.las	LAS 1.4, PDRF 6	PASS	0	0	PASS	PASS	0 / 70	PASS	Dataset PASS	0
LD34951410.las	LAS 1.4, PDRF 6	PASS	0	0	PASS	PASS	0 / 70	PASS	Dataset PASS	0
LD34951413.las	LAS 1.4, PDRF 6	PASS	0	0	PASS	PASS	0 / 70	PASS	Dataset PASS	0
LD34951416.las	LAS 1.4, PDRF 6	PASS	0	0	PASS	PASS	0 / 70	PASS	Dataset PASS	0
LD34951419.las	LAS 1.4, PDRF 6	PASS	0	0	PASS	PASS	0 / 70	PASS	Dataset PASS	0
LD34951422.las	LAS 1.4, PDRF 6	PASS	0	0	PASS	PASS	0 / 70	PASS	Dataset PASS	0
LD34951425.las	LAS 1.4, PDRF 6	PASS	0	0	PASS	PASS	0 / 70	PASS	Dataset PASS	0
LD34951428.las	LAS 1.4, PDRF 6	PASS	0	0	PASS	PASS	0 / 70	PASS	Dataset PASS	0
LD34951431.las	LAS 1.4, PDRF 6	PASS	0	0	PASS	PASS	0 / 70	PASS	Dataset PASS	0
LD34951434.las	LAS 1.4, PDRF 6	PASS	0	0	PASS	PASS	0 / 70	PASS	Dataset PASS	0
LD34951437.las	LAS 1.4, PDRF 6	PASS	0	0	PASS	PASS	0 / 70	PASS	Dataset PASS	0
LD34951440.las	LAS 1.4, PDRF 6	PASS	0	0	PASS	PASS	0 / 70	PASS	Dataset PASS	0
LD34951443.las	LAS 1.4, PDRF 6	PASS	0	0	PASS	PASS	0 / 70	PASS	Dataset PASS	0
LD34981254.las	LAS 1.4, PDRF 6	PASS	0	0	PASS	PASS	0 / 70	PASS	Dataset PASS	0
LD34981257.las	LAS 1.4, PDRF 6	PASS	0	0	PASS	PASS	0 / 70	PASS	Dataset PASS	0
LD34981260.las	LAS 1.4, PDRF 6	PASS	0	0	PASS	PASS	0 / 70	PASS	Dataset PASS	0
LD34981263.las	LAS 1.4, PDRF 6	PASS	0	0	PASS	PASS	0 / 70	PASS	Dataset PASS	0
LD34981266.las	LAS 1.4, PDRF 6	PASS	0	0	PASS	PASS	0 / 70	PASS	Dataset PASS	0
LD34981269.las	LAS 1.4, PDRF 6	PASS	0	0	PASS	PASS	0 / 70	PASS	Dataset PASS	0
LD34981272.las	LAS 1.4, PDRF 6	PASS	0	0	PASS	PASS	0 / 70	PASS	Dataset PASS	0
LD34981275.las	LAS 1.4, PDRF 6	PASS	0	0	PASS	PASS	0 / 70	PASS	Dataset PASS	0
LD34981278.las	LAS 1.4, PDRF 6	PASS	0	0	PASS	PASS	0 / 70	PASS	Dataset PASS	0
LD34981281.las	LAS 1.4, PDRF 6	PASS	0	0	PASS	PASS	0 / 70	PASS	Dataset PASS	0
LD34981284.las	LAS 1.4, PDRF 6	PASS	0	0	PASS	PASS	0 / 70	PASS	Dataset PASS	0
LD34981287.las	LAS 1.4, PDRF 6	PASS	0	0	PASS	PASS	0 / 70	PASS	Dataset PASS	0

# DPH-1.1 Report on ASPRS LAS File Format (Tiled Data) - Compliance - continued

File	LAS Version/PDRF	System ID	Legacy Point Count	Legacy Return Counts	File Source ID	Global Encoding	VLRs / EVLRs	WKT	Intensity	Point Count with Bad Return Info
LD34981290.las	LAS 1.4, PDRF 6	PASS	0	0	PASS	PASS	0 / 70	PASS	Dataset PASS	0
LD34981293.las	LAS 1.4, PDRF 6	PASS	0	0	PASS	PASS	0 / 70	PASS	Dataset PASS	0
LD34981296.las	LAS 1.4, PDRF 6	PASS	0	0	PASS	PASS	0 / 70	PASS	Dataset PASS	0
LD34981299.las	LAS 1.4, PDRF 6	PASS	0	0	PASS	PASS	0 / 70	PASS	Dataset PASS	0
LD34981302.las	LAS 1.4, PDRF 6	PASS	0	0	PASS	PASS	0 / 70	PASS	Dataset PASS	0
LD34981305.las	LAS 1.4, PDRF 6	PASS	0	0	PASS	PASS	0 / 70	PASS	Dataset PASS	0
LD34981308.las	LAS 1.4, PDRF 6	PASS	0	0	PASS	PASS	0 / 70	PASS	Dataset PASS	0
LD34981311.las	LAS 1.4, PDRF 6	PASS	0	0	PASS	PASS	0 / 70	PASS	Dataset PASS	0
LD34981314.las	LAS 1.4, PDRF 6	PASS	0	0	PASS	PASS	0 / 70	PASS	Dataset PASS	0
LD34981317.las	LAS 1.4, PDRF 6	PASS	0	0	PASS	PASS	0 / 70	PASS	Dataset PASS	0
LD34981320.las	LAS 1.4, PDRF 6	PASS	0	0	PASS	PASS	0 / 70	PASS	Dataset PASS	0
LD34981323.las	LAS 1.4, PDRF 6	PASS	0	0	PASS	PASS	0 / 70	PASS	Dataset PASS	0
LD34981326.las	LAS 1.4, PDRF 6	PASS	0	0	PASS	PASS	0 / 70	PASS	Dataset PASS	0
LD34981329.las	LAS 1.4, PDRF 6	PASS	0	0	PASS	PASS	0 / 70	PASS	Dataset PASS	0
LD34981332.las	LAS 1.4, PDRF 6	PASS	0	0	PASS	PASS	0 / 70	PASS	Dataset PASS	0
LD34981335.las	LAS 1.4, PDRF 6	PASS	0	0	PASS	PASS	0 / 70	PASS	Dataset PASS	0
LD34981338.las	LAS 1.4, PDRF 6	PASS	0	0	PASS	PASS	0 / 70	PASS	Dataset PASS	0
LD34981341.las	LAS 1.4, PDRF 6	PASS	0	0	PASS	PASS	0 / 70	PASS	Dataset PASS	0
LD34981344.las	LAS 1.4, PDRF 6	PASS	0	0	PASS	PASS	0 / 70	PASS	Dataset PASS	0
LD34981347.las	LAS 1.4, PDRF 6	PASS	0	0	PASS	PASS	0 / 70	PASS	Dataset PASS	0
LD34981350.las	LAS 1.4, PDRF 6	PASS	0	0	PASS	PASS	0 / 70	PASS	Dataset PASS	0
LD34981353.las	LAS 1.4, PDRF 6	PASS	0	0	PASS	PASS	0 / 70	PASS	Dataset PASS	0
LD34981356.las	LAS 1.4, PDRF 6	PASS	0	0	PASS	PASS	0 / 70	PASS	Dataset PASS	0
LD34981359.las	LAS 1.4, PDRF 6	PASS	0	0	PASS	PASS	0 / 70	PASS	Dataset PASS	0
LD34981362.las	LAS 1.4, PDRF 6	PASS	0	0	PASS	PASS	0 / 70	PASS	Dataset PASS	0
LD34981365.las	LAS 1.4, PDRF 6	PASS	0	0	PASS	PASS	0 / 70	PASS	Dataset PASS	0
LD34981368.las	LAS 1.4, PDRF 6	PASS	0	0	PASS	PASS	0 / 70	PASS	Dataset PASS	0
LD34981371.las	LAS 1.4, PDRF 6	PASS	0	0	PASS	PASS	0 / 70	PASS	Dataset PASS	0
LD34981374.las	LAS 1.4, PDRF 6	PASS	0	0	PASS	PASS	0 / 70	PASS	Dataset PASS	0
LD34981377.las	LAS 1.4, PDRF 6	PASS	0	0	PASS	PASS	0 / 70	PASS	Dataset PASS	0
LD34981380.las	LAS 1.4, PDRF 6	PASS	0	0	PASS	PASS	0 / 70	PASS	Dataset PASS	0
LD34981383.las	LAS 1.4, PDRF 6	PASS	0	0	PASS	PASS	0 / 70	PASS	Dataset PASS	0
LD34981386.las	LAS 1.4, PDRF 6	PASS	0	0	PASS	PASS	0 / 70	PASS	Dataset PASS	0
LD34981389.las	LAS 1.4, PDRF 6	PASS	0	0	PASS	PASS	0 / 70	PASS	Dataset PASS	0
LD34981392.las	LAS 1.4, PDRF 6	PASS	0	0	PASS	PASS	0 / 70	PASS	Dataset PASS	0
LD34981395.las	LAS 1.4, PDRF 6	PASS	0	0	PASS	PASS	0 / 70	PASS	Dataset PASS	0
LD34981398.las	LAS 1.4, PDRF 6	PASS	0	0	PASS	PASS	0 / 70	PASS	Dataset PASS	0
LD34981401.las	LAS 1.4, PDRF 6	PASS	0	0	PASS	PASS	0 / 70	PASS	Dataset PASS	0
LD34981404.las	LAS 1.4, PDRF 6	PASS	0	0	PASS	PASS	0 / 70	PASS	Dataset PASS	0
LD34981407.las	LAS 1.4, PDRF 6	PASS	0	0	PASS	PASS	0 / 70	PASS	Dataset PASS	0
LD34981410.las	LAS 1.4, PDRF 6	PASS	0	0	PASS	PASS	0 / 70	PASS	Dataset PASS	0
LD34981413.las	LAS 1.4, PDRF 6	PASS	0	0	PASS	PASS	0 / 70	PASS	Dataset PASS	0
LD34981416.las	LAS 1.4, PDRF 6	PASS	0	0	PASS	PASS	0 / 70	PASS	Dataset PASS	0
LD34981419.las	LAS 1.4, PDRF 6	PASS	0	0	PASS	PASS	0 / 70	PASS	Dataset PASS	0
LD34981422.las	LAS 1.4, PDRF 6	PASS	0	0	PASS	PASS	0 / 70	PASS	Dataset PASS	0
LD34981425.las	LAS 1.4, PDRF 6	PASS	0	0	PASS	PASS	0 / 70	PASS	Dataset PASS	0
LD34981428.las	LAS 1.4, PDRF 6	PASS	0	0	PASS	PASS	0 / 70	PASS	Dataset PASS	0
LD34981431.las	LAS 1.4, PDRF 6	PASS	0	0	PASS	PASS	0 / 70	PASS	Dataset PASS	0
LD34981434.las	LAS 1.4, PDRF 6	PASS	0	0	PASS	PASS	0 / 70	PASS	Dataset PASS	0

# DPH-1.1 Report on ASPRS LAS File Format (Tiled Data) - Compliance - continued

File	LAS Version/PDRF	System ID	Legacy Point Count	Legacy Return Counts	File Source ID	Global Encoding	VLRs / EVLRs	WKT	Intensity	Point Count with Bad Return Info
LD34981437.las	LAS 1.4, PDRF 6	PASS	0	0	PASS	PASS	0 / 70	PASS	Dataset PASS	0
LD34981440.las	LAS 1.4, PDRF 6	PASS	0	0	PASS	PASS	0 / 70	PASS	Dataset PASS	0
LD34981443.las	LAS 1.4, PDRF 6	PASS	0	0	PASS	PASS	0 / 70	PASS	Dataset PASS	0
LD35011254.las	LAS 1.4, PDRF 6	PASS	0	0	PASS	PASS	0 / 70	PASS	Dataset PASS	0
LD35011257.las	LAS 1.4, PDRF 6	PASS	0	0	PASS	PASS	0 / 70	PASS	Dataset PASS	0
LD35011260.las	LAS 1.4, PDRF 6	PASS	0	0	PASS	PASS	0 / 70	PASS	Dataset PASS	0
LD35011263.las	LAS 1.4, PDRF 6	PASS	0	0	PASS	PASS	0 / 70	PASS	Dataset PASS	0
LD35011266.las	LAS 1.4, PDRF 6	PASS	0	0	PASS	PASS	0 / 70	PASS	Dataset PASS	0
LD35011269.las	LAS 1.4, PDRF 6	PASS	0	0	PASS	PASS	0 / 70	PASS	Dataset PASS	0
LD35011272.las	LAS 1.4, PDRF 6	PASS	0	0	PASS	PASS	0 / 70	PASS	Dataset PASS	0
LD35011275.las	LAS 1.4, PDRF 6	PASS	0	0	PASS	PASS	0 / 70	PASS	Dataset PASS	0
LD35011278.las	LAS 1.4, PDRF 6	PASS	0	0	PASS	PASS	0 / 70	PASS	Dataset PASS	0
LD35011281.las	LAS 1.4, PDRF 6	PASS	0	0	PASS	PASS	0 / 70	PASS	Dataset PASS	0
LD35011284.las	LAS 1.4, PDRF 6	PASS	0	0	PASS	PASS	0 / 70	PASS	Dataset PASS	0
LD35011287.las	LAS 1.4, PDRF 6	PASS	0	0	PASS	PASS	0 / 70	PASS	Dataset PASS	0
LD35011290.las	LAS 1.4, PDRF 6	PASS	0	0	PASS	PASS	0 / 70	PASS	Dataset PASS	0
LD35011293.las	LAS 1.4, PDRF 6	PASS	0	0	PASS	PASS	0 / 70	PASS	Dataset PASS	0
LD35011296.las	LAS 1.4, PDRF 6	PASS	0	0	PASS	PASS	0 / 70	PASS	Dataset PASS	0
LD35011299.las	LAS 1.4, PDRF 6	PASS	0	0	PASS	PASS	0 / 70	PASS	Dataset PASS	0
LD35011302.las	LAS 1.4, PDRF 6	PASS	0	0	PASS	PASS	0 / 70	PASS	Dataset PASS	0
LD35011305.las	LAS 1.4, PDRF 6	PASS	0	0	PASS	PASS	0 / 70	PASS	Dataset PASS	0
LD35011308.las	LAS 1.4, PDRF 6	PASS	0	0	PASS	PASS	0 / 70	PASS	Dataset PASS	0
LD35011311.las	LAS 1.4, PDRF 6	PASS	0	0	PASS	PASS	0 / 70	PASS	Dataset PASS	0
LD35011314.las	LAS 1.4, PDRF 6	PASS	0	0	PASS	PASS	0 / 70	PASS	Dataset PASS	0
LD35011317.las	LAS 1.4, PDRF 6	PASS	0	0	PASS	PASS	0 / 70	PASS	Dataset PASS	0
LD35011320.las	LAS 1.4, PDRF 6	PASS	0	0	PASS	PASS	0 / 70	PASS	Dataset PASS	0
LD35011323.las	LAS 1.4, PDRF 6	PASS	0	0	PASS	PASS	0 / 70	PASS	Dataset PASS	0
LD35011326.las	LAS 1.4, PDRF 6	PASS	0	0	PASS	PASS	0 / 70	PASS	Dataset PASS	0
LD35011329.las	LAS 1.4, PDRF 6	PASS	0	0	PASS	PASS	0 / 70	PASS	Dataset PASS	0
LD35011332.las	LAS 1.4, PDRF 6	PASS	0	0	PASS	PASS	0 / 70	PASS	Dataset PASS	0
LD35011335.las	LAS 1.4, PDRF 6	PASS	0	0	PASS	PASS	0 / 70	PASS	Dataset PASS	0
LD35011338.las	LAS 1.4, PDRF 6	PASS	0	0	PASS	PASS	0 / 70	PASS	Dataset PASS	0
LD35011341.las	LAS 1.4, PDRF 6	PASS	0	0	PASS	PASS	0 / 70	PASS	Dataset PASS	0
LD35011344.las	LAS 1.4, PDRF 6	PASS	0	0	PASS	PASS	0 / 70	PASS	Dataset PASS	0
LD35011347.las	LAS 1.4, PDRF 6	PASS	0	0	PASS	PASS	0 / 70	PASS	Dataset PASS	0
LD35011350.las	LAS 1.4, PDRF 6	PASS	0	0	PASS	PASS	0 / 70	PASS	Dataset PASS	0
LD35011353.las	LAS 1.4, PDRF 6	PASS	0	0	PASS	PASS	0 / 70	PASS	Dataset PASS	0
LD35011356.las	LAS 1.4, PDRF 6	PASS	0	0	PASS	PASS	0 / 70	PASS	Dataset PASS	0
LD35011359.las	LAS 1.4, PDRF 6	PASS	0	0	PASS	PASS	0 / 70	PASS	Dataset PASS	0
LD35011362.las	LAS 1.4, PDRF 6	PASS	0	0	PASS	PASS	0 / 70	PASS	Dataset PASS	0
LD35011365.las	LAS 1.4, PDRF 6	PASS	0	0	PASS	PASS	0 / 70	PASS	Dataset PASS	0
LD35011368.las	LAS 1.4, PDRF 6	PASS	0	0	PASS	PASS	0 / 70	PASS	Dataset PASS	0
LD35011371.las	LAS 1.4, PDRF 6	PASS	0	0	PASS	PASS	0 / 70	PASS	Dataset PASS	0
LD35011374.las	LAS 1.4, PDRF 6	PASS	0	0	PASS	PASS	0 / 70	PASS	Dataset PASS	0
LD35011377.las	LAS 1.4, PDRF 6	PASS	0	0	PASS	PASS	0 / 70	PASS	Dataset PASS	0
LD35011380.las	LAS 1.4, PDRF 6	PASS	0	0	PASS	PASS	0 / 70	PASS	Dataset PASS	0
LD35011383.las	LAS 1.4, PDRF 6	PASS	0	0	PASS	PASS	0 / 70	PASS	Dataset PASS	0
LD35011386.las	LAS 1.4, PDRF 6	PASS	0	0	PASS	PASS	0 / 70	PASS	Dataset PASS	0
LD35011389.las	LAS 1.4, PDRF 6	PASS	0	0	PASS	PASS	0 / 70	PASS	Dataset PASS	0

# DPH-1.1 Report on ASPRS LAS File Format (Tiled Data) - Compliance - continued

File	LAS Version/PDRF	System ID	Legacy Point Count	Legacy Return Counts	File Source ID	Global Encoding	VLRs / EVLRs	WKT	Intensity	Point Count with Bad Return Info
LD35011392.las	LAS 1.4, PDRF 6	PASS	0	0	PASS	PASS	0 / 70	PASS	Dataset PASS	0
LD35011395.las	LAS 1.4, PDRF 6	PASS	0	0	PASS	PASS	0 / 70	PASS	Dataset PASS	0
LD35011398.las	LAS 1.4, PDRF 6	PASS	0	0	PASS	PASS	0 / 70	PASS	Dataset PASS	0
LD35011401.las	LAS 1.4, PDRF 6	PASS	0	0	PASS	PASS	0 / 70	PASS	Dataset PASS	0
LD35011404.las	LAS 1.4, PDRF 6	PASS	0	0	PASS	PASS	0 / 70	PASS	Dataset PASS	0
LD35011407.las	LAS 1.4, PDRF 6	PASS	0	0	PASS	PASS	0 / 70	PASS	Dataset PASS	0
LD35011410.las	LAS 1.4, PDRF 6	PASS	0	0	PASS	PASS	0 / 70	PASS	Dataset PASS	0
LD35011413.las	LAS 1.4, PDRF 6	PASS	0	0	PASS	PASS	0 / 70	PASS	Dataset PASS	0
LD35011416.las	LAS 1.4, PDRF 6	PASS	0	0	PASS	PASS	0 / 70	PASS	Dataset PASS	0
LD35011419.las	LAS 1.4, PDRF 6	PASS	0	0	PASS	PASS	0 / 70	PASS	Dataset PASS	0
LD35011422.las	LAS 1.4, PDRF 6	PASS	0	0	PASS	PASS	0 / 70	PASS	Dataset PASS	0
LD35011425.las	LAS 1.4, PDRF 6	PASS	0	0	PASS	PASS	0 / 70	PASS	Dataset PASS	0
LD35011428.las	LAS 1.4, PDRF 6	PASS	0	0	PASS	PASS	0 / 70	PASS	Dataset PASS	0
LD35011431.las	LAS 1.4, PDRF 6	PASS	0	0	PASS	PASS	0 / 70	PASS	Dataset PASS	0
LD35011434.las	LAS 1.4, PDRF 6	PASS	0	0	PASS	PASS	0 / 70	PASS	Dataset PASS	0
LD35011437.las	LAS 1.4, PDRF 6	PASS	0	0	PASS	PASS	0 / 70	PASS	Dataset PASS	0
LD35011440.las	LAS 1.4, PDRF 6	PASS	0	0	PASS	PASS	0 / 70	PASS	Dataset PASS	0
LD35011443.las	LAS 1.4, PDRF 6	PASS	0	0	PASS	PASS	0 / 70	PASS	Dataset PASS	0
LD35041254.las	LAS 1.4, PDRF 6	PASS	0	0	PASS	PASS	0 / 70	PASS	Dataset PASS	0
LD35041257.las	LAS 1.4, PDRF 6	PASS	0	0	PASS	PASS	0 / 70	PASS	Dataset PASS	0
LD35041260.las	LAS 1.4, PDRF 6	PASS	0	0	PASS	PASS	0 / 70	PASS	Dataset PASS	0
LD35041263.las	LAS 1.4, PDRF 6	PASS	0	0	PASS	PASS	0 / 70	PASS	Dataset PASS	0
LD35041266.las	LAS 1.4, PDRF 6	PASS	0	0	PASS	PASS	0 / 70	PASS	Dataset PASS	0
LD35041269.las	LAS 1.4, PDRF 6	PASS	0	0	PASS	PASS	0 / 70	PASS	Dataset PASS	0
LD35041272.las	LAS 1.4, PDRF 6	PASS	0	0	PASS	PASS	0 / 70	PASS	Dataset PASS	0
LD35041275.las	LAS 1.4, PDRF 6	PASS	0	0	PASS	PASS	0 / 70	PASS	Dataset PASS	0
LD35041278.las	LAS 1.4, PDRF 6	PASS	0	0	PASS	PASS	0 / 70	PASS	Dataset PASS	0
LD35041281.las	LAS 1.4, PDRF 6	PASS	0	0	PASS	PASS	0 / 70	PASS	Dataset PASS	0
LD35041284.las	LAS 1.4, PDRF 6	PASS	0	0	PASS	PASS	0 / 70	PASS	Dataset PASS	0
LD35041287.las	LAS 1.4, PDRF 6	PASS	0	0	PASS	PASS	0 / 70	PASS	Dataset PASS	0
LD35041290.las	LAS 1.4, PDRF 6	PASS	0	0	PASS	PASS	0 / 70	PASS	Dataset PASS	0
LD35041293.las	LAS 1.4, PDRF 6	PASS	0	0	PASS	PASS	0 / 70	PASS	Dataset PASS	0
LD35041296.las	LAS 1.4, PDRF 6	PASS	0	0	PASS	PASS	0 / 70	PASS	Dataset PASS	0
LD35041299.las	LAS 1.4, PDRF 6	PASS	0	0	PASS	PASS	0 / 70	PASS	Dataset PASS	0
LD35041302.las	LAS 1.4, PDRF 6	PASS	0	0	PASS	PASS	0 / 70	PASS	Dataset PASS	0
LD35041305.las	LAS 1.4, PDRF 6	PASS	0	0	PASS	PASS	0 / 70	PASS	Dataset PASS	0
LD35041308.las	LAS 1.4, PDRF 6	PASS	0	0	PASS	PASS	0 / 70	PASS	Dataset PASS	0
LD35041311.las	LAS 1.4, PDRF 6	PASS	0	0	PASS	PASS	0 / 70	PASS	Dataset PASS	0
LD35041314.las	LAS 1.4, PDRF 6	PASS	0	0	PASS	PASS	0 / 70	PASS	Dataset PASS	0
LD35041317.las	LAS 1.4, PDRF 6	PASS	0	0	PASS	PASS	0 / 70	PASS	Dataset PASS	0
LD35041320.las	LAS 1.4, PDRF 6	PASS	0	0	PASS	PASS	0 / 70	PASS	Dataset PASS	0
LD35041323.las	LAS 1.4, PDRF 6	PASS	0	0	PASS	PASS	0 / 70	PASS	Dataset PASS	0
LD35041326.las	LAS 1.4, PDRF 6	PASS	0	0	PASS	PASS	0 / 70	PASS	Dataset PASS	0
LD35041329.las	LAS 1.4, PDRF 6	PASS	0	0	PASS	PASS	0 / 70	PASS	Dataset PASS	0
LD35041332.las	LAS 1.4, PDRF 6	PASS	0	0	PASS	PASS	0 / 70	PASS	Dataset PASS	0
LD35041335.las	LAS 1.4, PDRF 6	PASS	0	0	PASS	PASS	0 / 70	PASS	Dataset PASS	0
LD35041338.las	LAS 1.4, PDRF 6	PASS	0	0	PASS	PASS	0 / 70	PASS	Dataset PASS	0
LD35041341.las	LAS 1.4, PDRF 6	PASS	0	0	PASS	PASS	0 / 70	PASS	Dataset PASS	0
LD35041344.las	LAS 1.4, PDRF 6	PASS	0	0	PASS	PASS	0 / 70	PASS	Dataset PASS	0

# DPH-1.1 Report on ASPRS LAS File Format (Tiled Data) - Compliance - continued

File	LAS Version/PDRF	System ID	Legacy Point Count	Legacy Return Counts	File Source ID	Global Encoding	VLRs / EVLRs	WKT	Intensity	Point Count with Bad Return Info
LD35041347.las	LAS 1.4, PDRF 6	PASS	0	0	PASS	PASS	0 / 70	PASS	Dataset PASS	0
LD35041350.las	LAS 1.4, PDRF 6	PASS	0	0	PASS	PASS	0 / 70	PASS	Dataset PASS	0
LD35041353.las	LAS 1.4, PDRF 6	PASS	0	0	PASS	PASS	0 / 70	PASS	Dataset PASS	0
LD35041356.las	LAS 1.4, PDRF 6	PASS	0	0	PASS	PASS	0 / 70	PASS	Dataset PASS	0
LD35041359.las	LAS 1.4, PDRF 6	PASS	0	0	PASS	PASS	0 / 70	PASS	Dataset PASS	0
LD35041362.las	LAS 1.4, PDRF 6	PASS	0	0	PASS	PASS	0 / 70	PASS	Dataset PASS	0
LD35041365.las	LAS 1.4, PDRF 6	PASS	0	0	PASS	PASS	0 / 70	PASS	Dataset PASS	0
LD35041368.las	LAS 1.4, PDRF 6	PASS	0	0	PASS	PASS	0 / 70	PASS	Dataset PASS	0
LD35041371.las	LAS 1.4, PDRF 6	PASS	0	0	PASS	PASS	0 / 70	PASS	Dataset PASS	0
LD35041374.las	LAS 1.4, PDRF 6	PASS	0	0	PASS	PASS	0 / 70	PASS	Dataset PASS	0
LD35041377.las	LAS 1.4, PDRF 6	PASS	0	0	PASS	PASS	0 / 70	PASS	Dataset PASS	0
LD35041380.las	LAS 1.4, PDRF 6	PASS	0	0	PASS	PASS	0 / 70	PASS	Dataset PASS	0
LD35041383.las	LAS 1.4, PDRF 6	PASS	0	0	PASS	PASS	0 / 70	PASS	Dataset PASS	0
LD35041386.las	LAS 1.4, PDRF 6	PASS	0	0	PASS	PASS	0 / 70	PASS	Dataset PASS	0
LD35041389.las	LAS 1.4, PDRF 6	PASS	0	0	PASS	PASS	0 / 70	PASS	Dataset PASS	0
LD35041392.las	LAS 1.4, PDRF 6	PASS	0	0	PASS	PASS	0 / 70	PASS	Dataset PASS	0
LD35041395.las	LAS 1.4, PDRF 6	PASS	0	0	PASS	PASS	0 / 70	PASS	Dataset PASS	0
LD35041398.las	LAS 1.4, PDRF 6	PASS	0	0	PASS	PASS	0 / 70	PASS	Dataset PASS	0
LD35041401.las	LAS 1.4, PDRF 6	PASS	0	0	PASS	PASS	0 / 70	PASS	Dataset PASS	0
LD35041404.las	LAS 1.4, PDRF 6	PASS	0	0	PASS	PASS	0 / 70	PASS	Dataset PASS	0
LD35041407.las	LAS 1.4, PDRF 6	PASS	0	0	PASS	PASS	0 / 70	PASS	Dataset PASS	0
LD35041410.las	LAS 1.4, PDRF 6	PASS	0	0	PASS	PASS	0 / 70	PASS	Dataset PASS	0
LD35041413.las	LAS 1.4, PDRF 6	PASS	0	0	PASS	PASS	0 / 70	PASS	Dataset PASS	0
LD35041416.las	LAS 1.4, PDRF 6	PASS	0	0	PASS	PASS	0 / 70	PASS	Dataset PASS	0
LD35041419.las	LAS 1.4, PDRF 6	PASS	0	0	PASS	PASS	0 / 70	PASS	Dataset PASS	0
LD35041422.las	LAS 1.4, PDRF 6	PASS	0	0	PASS	PASS	0 / 70	PASS	Dataset PASS	0
LD35041425.las	LAS 1.4, PDRF 6	PASS	0	0	PASS	PASS	0 / 70	PASS	Dataset PASS	0
LD35041428.las	LAS 1.4, PDRF 6	PASS	0	0	PASS	PASS	0 / 70	PASS	Dataset PASS	0
LD35041431.las	LAS 1.4, PDRF 6	PASS	0	0	PASS	PASS	0 / 70	PASS	Dataset PASS	0
LD35041434.las	LAS 1.4, PDRF 6	PASS	0	0	PASS	PASS	0 / 70	PASS	Dataset PASS	0
LD35041437.las	LAS 1.4, PDRF 6	PASS	0	0	PASS	PASS	0 / 70	PASS	Dataset PASS	0
LD35041440.las	LAS 1.4, PDRF 6	PASS	0	0	PASS	PASS	0 / 70	PASS	Dataset PASS	0
LD35041443.las	LAS 1.4, PDRF 6	PASS	0	0	PASS	PASS	0 / 70	PASS	Dataset PASS	0
LD35071254.las	LAS 1.4, PDRF 6	PASS	0	0	PASS	PASS	0 / 70	PASS	Dataset PASS	0
LD35071257.las	LAS 1.4, PDRF 6	PASS	0	0	PASS	PASS	0 / 70	PASS	Dataset PASS	0
LD35071260.las	LAS 1.4, PDRF 6	PASS	0	0	PASS	PASS	0 / 70	PASS	Dataset PASS	0
LD35071263.las	LAS 1.4, PDRF 6	PASS	0	0	PASS	PASS	0 / 70	PASS	Dataset PASS	0
LD35071266.las	LAS 1.4, PDRF 6	PASS	0	0	PASS	PASS	0 / 70	PASS	Dataset PASS	0
LD35071269.las	LAS 1.4, PDRF 6	PASS	0	0	PASS	PASS	0 / 70	PASS	Dataset PASS	0
LD35071272.las	LAS 1.4, PDRF 6	PASS	0	0	PASS	PASS	0 / 70	PASS	Dataset PASS	0
LD35071275.las	LAS 1.4, PDRF 6	PASS	0	0	PASS	PASS	0 / 70	PASS	Dataset PASS	0
LD35071278.las	LAS 1.4, PDRF 6	PASS	0	0	PASS	PASS	0 / 70	PASS	Dataset PASS	0
LD35071281.las	LAS 1.4, PDRF 6	PASS	0	0	PASS	PASS	0 / 70	PASS	Dataset PASS	0
LD35071284.las	LAS 1.4, PDRF 6	PASS	0	0	PASS	PASS	0 / 70	PASS	Dataset PASS	0
LD35071287.las	LAS 1.4, PDRF 6	PASS	0	0	PASS	PASS	0 / 70	PASS	Dataset PASS	0
LD35071290.las	LAS 1.4, PDRF 6	PASS	0	0	PASS	PASS	0 / 70	PASS	Dataset PASS	0
LD35071293.las	LAS 1.4, PDRF 6	PASS	0	0	PASS	PASS	0 / 70	PASS	Dataset PASS	0
LD35071296.las	LAS 1.4, PDRF 6	PASS	0	0	PASS	PASS	0 / 70	PASS	Dataset PASS	0
LD35071299.las	LAS 1.4, PDRF 6	PASS	0	0	PASS	PASS	0 / 70	PASS	Dataset PASS	0

# DPH-1.1 Report on ASPRS LAS File Format (Tiled Data) - Compliance - continued

File	LAS Version/PDRF	System ID	Legacy Point Count	Legacy Return Counts	File Source ID	Global Encoding	VLRs / EVLRs	WKT	Intensity	Point Count with Bad Return Info
LD35071302.las	LAS 1.4, PDRF 6	PASS	0	0	PASS	PASS	0 / 70	PASS	Dataset PASS	0
LD35071305.las	LAS 1.4, PDRF 6	PASS	0	0	PASS	PASS	0 / 70	PASS	Dataset PASS	0
LD35071308.las	LAS 1.4, PDRF 6	PASS	0	0	PASS	PASS	0 / 70	PASS	Dataset PASS	0
LD35071311.las	LAS 1.4, PDRF 6	PASS	0	0	PASS	PASS	0 / 70	PASS	Dataset PASS	0
LD35071314.las	LAS 1.4, PDRF 6	PASS	0	0	PASS	PASS	0 / 70	PASS	Dataset PASS	0
LD35071317.las	LAS 1.4, PDRF 6	PASS	0	0	PASS	PASS	0 / 70	PASS	Dataset PASS	0
LD35071320.las	LAS 1.4, PDRF 6	PASS	0	0	PASS	PASS	0 / 70	PASS	Dataset PASS	0
LD35071323.las	LAS 1.4, PDRF 6	PASS	0	0	PASS	PASS	0 / 70	PASS	Dataset PASS	0
LD35071326.las	LAS 1.4, PDRF 6	PASS	0	0	PASS	PASS	0 / 70	PASS	Dataset PASS	0
LD35071329.las	LAS 1.4, PDRF 6	PASS	0	0	PASS	PASS	0 / 70	PASS	Dataset PASS	0
LD35071332.las	LAS 1.4, PDRF 6	PASS	0	0	PASS	PASS	0 / 70	PASS	Dataset PASS	0
LD35071335.las	LAS 1.4, PDRF 6	PASS	0	0	PASS	PASS	0 / 70	PASS	Dataset PASS	0
LD35071338.las	LAS 1.4, PDRF 6	PASS	0	0	PASS	PASS	0 / 70	PASS	Dataset PASS	0
LD35071341.las	LAS 1.4, PDRF 6	PASS	0	0	PASS	PASS	0 / 70	PASS	Dataset PASS	0
LD35071344.las	LAS 1.4, PDRF 6	PASS	0	0	PASS	PASS	0 / 70	PASS	Dataset PASS	0
LD35071347.las	LAS 1.4, PDRF 6	PASS	0	0	PASS	PASS	0 / 70	PASS	Dataset PASS	0
LD35071350.las	LAS 1.4, PDRF 6	PASS	0	0	PASS	PASS	0 / 70	PASS	Dataset PASS	0
LD35071353.las	LAS 1.4, PDRF 6	PASS	0	0	PASS	PASS	0 / 70	PASS	Dataset PASS	0
LD35071356.las	LAS 1.4, PDRF 6	PASS	0	0	PASS	PASS	0 / 70	PASS	Dataset PASS	0
LD35071359.las	LAS 1.4, PDRF 6	PASS	0	0	PASS	PASS	0 / 70	PASS	Dataset PASS	0
LD35071362.las	LAS 1.4, PDRF 6	PASS	0	0	PASS	PASS	0 / 70	PASS	Dataset PASS	0
LD35071365.las	LAS 1.4, PDRF 6	PASS	0	0	PASS	PASS	0 / 70	PASS	Dataset PASS	0
LD35071368.las	LAS 1.4, PDRF 6	PASS	0	0	PASS	PASS	0 / 70	PASS	Dataset PASS	0
LD35071371.las	LAS 1.4, PDRF 6	PASS	0	0	PASS	PASS	0 / 70	PASS	Dataset PASS	0
LD35071374.las	LAS 1.4, PDRF 6	PASS	0	0	PASS	PASS	0 / 70	PASS	Dataset PASS	0
LD35071377.las	LAS 1.4, PDRF 6	PASS	0	0	PASS	PASS	0 / 70	PASS	Dataset PASS	0
LD35071380.las	LAS 1.4, PDRF 6	PASS	0	0	PASS	PASS	0 / 70	PASS	Dataset PASS	0
LD35071383.las	LAS 1.4, PDRF 6	PASS	0	0	PASS	PASS	0 / 70	PASS	Dataset PASS	0
LD35071386.las	LAS 1.4, PDRF 6	PASS	0	0	PASS	PASS	0 / 70	PASS	Dataset PASS	0
LD35071389.las	LAS 1.4, PDRF 6	PASS	0	0	PASS	PASS	0 / 70	PASS	Dataset PASS	0
LD35071392.las	LAS 1.4, PDRF 6	PASS	0	0	PASS	PASS	0 / 70	PASS	Dataset PASS	0
LD35071395.las	LAS 1.4, PDRF 6	PASS	0	0	PASS	PASS	0 / 70	PASS	Dataset PASS	0
LD35071398.las	LAS 1.4, PDRF 6	PASS	0	0	PASS	PASS	0 / 70	PASS	Dataset PASS	0
LD35071401.las	LAS 1.4, PDRF 6	PASS	0	0	PASS	PASS	0 / 70	PASS	Dataset PASS	0
LD35071404.las	LAS 1.4, PDRF 6	PASS	0	0	PASS	PASS	0 / 70	PASS	Dataset PASS	0
LD35071407.las	LAS 1.4, PDRF 6	PASS	0	0	PASS	PASS	0 / 70	PASS	Dataset PASS	0
LD35071410.las	LAS 1.4, PDRF 6	PASS	0	0	PASS	PASS	0 / 70	PASS	Dataset PASS	0
LD35071413.las	LAS 1.4, PDRF 6	PASS	0	0	PASS	PASS	0 / 70	PASS	Dataset PASS	0
LD35071416.las	LAS 1.4, PDRF 6	PASS	0	0	PASS	PASS	0 / 70	PASS	Dataset PASS	0
LD35071419.las	LAS 1.4, PDRF 6	PASS	0	0	PASS	PASS	0 / 70	PASS	Dataset PASS	0
LD35071422.las	LAS 1.4, PDRF 6	PASS	0	0	PASS	PASS	0 / 70	PASS	Dataset PASS	0
LD35071425.las	LAS 1.4, PDRF 6	PASS	0	0	PASS	PASS	0 / 70	PASS	Dataset PASS	0
LD35071428.las	LAS 1.4, PDRF 6	PASS	0	0	PASS	PASS	0 / 70	PASS	Dataset PASS	0
LD35071431.las	LAS 1.4, PDRF 6	PASS	0	0	PASS	PASS	0 / 70	PASS	Dataset PASS	0
LD35071434.las	LAS 1.4, PDRF 6	PASS	0	0	PASS	PASS	0 / 70	PASS	Dataset PASS	0
LD35071437.las	LAS 1.4, PDRF 6	PASS	0	0	PASS	PASS	0 / 70	PASS	Dataset PASS	0
LD35071440.las	LAS 1.4, PDRF 6	PASS	0	0	PASS	PASS	0 / 70	PASS	Dataset PASS	0
LD35071443.las	LAS 1.4, PDRF 6	PASS	0	0	PASS	PASS	0 / 70	PASS	Dataset PASS	0
LD35101254.las	LAS 1.4, PDRF 6	PASS	0	0	PASS	PASS	0 / 70	PASS	Dataset PASS	0

# DPH-1.1 Report on ASPRS LAS File Format (Tiled Data) - Compliance - continued

File	LAS Version/PDRF	System ID	Legacy Point Count	Legacy Return Counts	File Source ID	Global Encoding	VLRs / EVLRs	WKT	Intensity	Point Count with Bad Return Info
LD35101257.las	LAS 1.4, PDRF 6	PASS	0	0	PASS	PASS	0 / 70	PASS	Dataset PASS	0
LD35101260.las	LAS 1.4, PDRF 6	PASS	0	0	PASS	PASS	0 / 70	PASS	Dataset PASS	0
LD35101263.las	LAS 1.4, PDRF 6	PASS	0	0	PASS	PASS	0 / 70	PASS	Dataset PASS	0
LD35101266.las	LAS 1.4, PDRF 6	PASS	0	0	PASS	PASS	0 / 70	PASS	Dataset PASS	0
LD35101269.las	LAS 1.4, PDRF 6	PASS	0	0	PASS	PASS	0 / 70	PASS	Dataset PASS	0
LD35101272.las	LAS 1.4, PDRF 6	PASS	0	0	PASS	PASS	0 / 70	PASS	Dataset PASS	0
LD35101275.las	LAS 1.4, PDRF 6	PASS	0	0	PASS	PASS	0 / 70	PASS	Dataset PASS	0
LD35101278.las	LAS 1.4, PDRF 6	PASS	0	0	PASS	PASS	0 / 70	PASS	Dataset PASS	0
LD35101281.las	LAS 1.4, PDRF 6	PASS	0	0	PASS	PASS	0 / 70	PASS	Dataset PASS	0
LD35101284.las	LAS 1.4, PDRF 6	PASS	0	0	PASS	PASS	0 / 70	PASS	Dataset PASS	0
LD35101287.las	LAS 1.4, PDRF 6	PASS	0	0	PASS	PASS	0 / 70	PASS	Dataset PASS	0
LD35101290.las	LAS 1.4, PDRF 6	PASS	0	0	PASS	PASS	0 / 70	PASS	Dataset PASS	0
LD35101293.las	LAS 1.4, PDRF 6	PASS	0	0	PASS	PASS	0 / 70	PASS	Dataset PASS	0
LD35101296.las	LAS 1.4, PDRF 6	PASS	0	0	PASS	PASS	0 / 70	PASS	Dataset PASS	0
LD35101299.las	LAS 1.4, PDRF 6	PASS	0	0	PASS	PASS	0 / 70	PASS	Dataset PASS	0
LD35101302.las	LAS 1.4, PDRF 6	PASS	0	0	PASS	PASS	0 / 70	PASS	Dataset PASS	0
LD35101305.las	LAS 1.4, PDRF 6	PASS	0	0	PASS	PASS	0 / 70	PASS	Dataset PASS	0
LD35101308.las	LAS 1.4, PDRF 6	PASS	0	0	PASS	PASS	0 / 70	PASS	Dataset PASS	0
LD35101311.las	LAS 1.4, PDRF 6	PASS	0	0	PASS	PASS	0 / 70	PASS	Dataset PASS	0
LD35101314.las	LAS 1.4, PDRF 6	PASS	0	0	PASS	PASS	0 / 70	PASS	Dataset PASS	0
LD35101317.las	LAS 1.4, PDRF 6	PASS	0	0	PASS	PASS	0 / 70	PASS	Dataset PASS	0
LD35101320.las	LAS 1.4, PDRF 6	PASS	0	0	PASS	PASS	0 / 70	PASS	Dataset PASS	0
LD35101323.las	LAS 1.4, PDRF 6	PASS	0	0	PASS	PASS	0 / 70	PASS	Dataset PASS	0
LD35101326.las	LAS 1.4, PDRF 6	PASS	0	0	PASS	PASS	0 / 70	PASS	Dataset PASS	0
LD35101329.las	LAS 1.4, PDRF 6	PASS	0	0	PASS	PASS	0 / 70	PASS	Dataset PASS	0
LD35101332.las	LAS 1.4, PDRF 6	PASS	0	0	PASS	PASS	0 / 70	PASS	Dataset PASS	0
LD35101335.las	LAS 1.4, PDRF 6	PASS	0	0	PASS	PASS	0 / 70	PASS	Dataset PASS	0
LD35101338.las	LAS 1.4, PDRF 6	PASS	0	0	PASS	PASS	0 / 70	PASS	Dataset PASS	0
LD35101341.las	LAS 1.4, PDRF 6	PASS	0	0	PASS	PASS	0 / 70	PASS	Dataset PASS	0
LD35101344.las	LAS 1.4, PDRF 6	PASS	0	0	PASS	PASS	0 / 70	PASS	Dataset PASS	0
LD35101347.las	LAS 1.4, PDRF 6	PASS	0	0	PASS	PASS	0 / 70	PASS	Dataset PASS	0
LD35101350.las	LAS 1.4, PDRF 6	PASS	0	0	PASS	PASS	0 / 70	PASS	Dataset PASS	0
LD35101353.las	LAS 1.4, PDRF 6	PASS	0	0	PASS	PASS	0 / 70	PASS	Dataset PASS	0
LD35101356.las	LAS 1.4, PDRF 6	PASS	0	0	PASS	PASS	0 / 70	PASS	Dataset PASS	0
LD35101359.las	LAS 1.4, PDRF 6	PASS	0	0	PASS	PASS	0 / 70	PASS	Dataset PASS	0
LD35101362.las	LAS 1.4, PDRF 6	PASS	0	0	PASS	PASS	0 / 70	PASS	Dataset PASS	0
LD35101365.las	LAS 1.4, PDRF 6	PASS	0	0	PASS	PASS	0 / 70	PASS	Dataset PASS	0
LD35101368.las	LAS 1.4, PDRF 6	PASS	0	0	PASS	PASS	0 / 70	PASS	Dataset PASS	0
LD35101371.las	LAS 1.4, PDRF 6	PASS	0	0	PASS	PASS	0 / 70	PASS	Dataset PASS	0
LD35101374.las	LAS 1.4, PDRF 6	PASS	0	0	PASS	PASS	0 / 70	PASS	Dataset PASS	0
LD35101377.las	LAS 1.4, PDRF 6	PASS	0	0	PASS	PASS	0 / 70	PASS	Dataset PASS	0
LD35101380.las	LAS 1.4, PDRF 6	PASS	0	0	PASS	PASS	0 / 70	PASS	Dataset PASS	0
LD35101383.las	LAS 1.4, PDRF 6	PASS	0	0	PASS	PASS	0 / 70	PASS	Dataset PASS	0
LD35101386.las	LAS 1.4, PDRF 6	PASS	0	0	PASS	PASS	0 / 70	PASS	Dataset PASS	0
LD35101389.las	LAS 1.4, PDRF 6	PASS	0	0	PASS	PASS	0 / 70	PASS	Dataset PASS	0
LD35101392.las	LAS 1.4, PDRF 6	PASS	0	0	PASS	PASS	0 / 70	PASS	Dataset PASS	0
LD35101395.las	LAS 1.4, PDRF 6	PASS	0	0	PASS	PASS	0 / 70	PASS	Dataset PASS	0
LD35101398.las	LAS 1.4, PDRF 6	PASS	0	0	PASS	PASS	0 / 70	PASS	Dataset PASS	0
LD35101401.las	LAS 1.4, PDRF 6	PASS	0	0	PASS	PASS	0 / 70	PASS	Dataset PASS	0



# DPH-1.1 Report on ASPRS LAS File Format (Tiled Data) - Compliance - continued

File	LAS Version/PDRF	System ID	Legacy Point Count	Legacy Return Counts	File Source ID	Global Encoding	VLRs / EVLRs	WKT	Intensity	Point Count with Bad Return Info
LD35101404.las	LAS 1.4, PDRF 6	PASS	0	0	PASS	PASS	0 / 70	PASS	Dataset PASS	0
LD35101407.las	LAS 1.4, PDRF 6	PASS	0	0	PASS	PASS	0 / 70	PASS	Dataset PASS	0
LD35101410.las	LAS 1.4, PDRF 6	PASS	0	0	PASS	PASS	0 / 70	PASS	Dataset PASS	0
LD35101413.las	LAS 1.4, PDRF 6	PASS	0	0	PASS	PASS	0 / 70	PASS	Dataset PASS	0
LD35101416.las	LAS 1.4, PDRF 6	PASS	0	0	PASS	PASS	0 / 70	PASS	Dataset PASS	0
LD35101419.las	LAS 1.4, PDRF 6	PASS	0	0	PASS	PASS	0 / 70	PASS	Dataset PASS	0
LD35101422.las	LAS 1.4, PDRF 6	PASS	0	0	PASS	PASS	0 / 70	PASS	Dataset PASS	0
LD35101425.las	LAS 1.4, PDRF 6	PASS	0	0	PASS	PASS	0 / 70	PASS	Dataset PASS	0
LD35101428.las	LAS 1.4, PDRF 6	PASS	0	0	PASS	PASS	0 / 70	PASS	Dataset PASS	0
LD35101431.las	LAS 1.4, PDRF 6	PASS	0	0	PASS	PASS	0 / 70	PASS	Dataset PASS	0
LD35101434.las	LAS 1.4, PDRF 6	PASS	0	0	PASS	PASS	0 / 70	PASS	Dataset PASS	0
LD35101437.las	LAS 1.4, PDRF 6	PASS	0	0	PASS	PASS	0 / 70	PASS	Dataset PASS	0
LD35101440.las	LAS 1.4, PDRF 6	PASS	0	0	PASS	PASS	0 / 70	PASS	Dataset PASS	0
LD35101443.las	LAS 1.4, PDRF 6	PASS	0	0	PASS	PASS	0 / 70	PASS	Dataset PASS	0
LD35131254.las	LAS 1.4, PDRF 6	PASS	0	0	PASS	PASS	0 / 70	PASS	Dataset PASS	0
LD35131257.las	LAS 1.4, PDRF 6	PASS	0	0	PASS	PASS	0 / 70	PASS	Dataset PASS	0
LD35131260.las	LAS 1.4, PDRF 6	PASS	0	0	PASS	PASS	0 / 70	PASS	Dataset PASS	0
LD35131263.las	LAS 1.4, PDRF 6	PASS	0	0	PASS	PASS	0 / 70	PASS	Dataset PASS	0
LD35131266.las	LAS 1.4, PDRF 6	PASS	0	0	PASS	PASS	0 / 70	PASS	Dataset PASS	0
LD35131269.las	LAS 1.4, PDRF 6	PASS	0	0	PASS	PASS	0 / 70	PASS	Dataset PASS	0
LD35131272.las	LAS 1.4, PDRF 6	PASS	0	0	PASS	PASS	0 / 70	PASS	Dataset PASS	0
LD35131275.las	LAS 1.4, PDRF 6	PASS	0	0	PASS	PASS	0 / 70	PASS	Dataset PASS	0
LD35131278.las	LAS 1.4, PDRF 6	PASS	0	0	PASS	PASS	0 / 70	PASS	Dataset PASS	0
LD35131281.las	LAS 1.4, PDRF 6	PASS	0	0	PASS	PASS	0 / 70	PASS	Dataset PASS	0
LD35131284.las	LAS 1.4, PDRF 6	PASS	0	0	PASS	PASS	0 / 70	PASS	Dataset PASS	0
LD35131287.las	LAS 1.4, PDRF 6	PASS	0	0	PASS	PASS	0 / 70	PASS	Dataset PASS	0
LD35131290.las	LAS 1.4, PDRF 6	PASS	0	0	PASS	PASS	0 / 70	PASS	Dataset PASS	0
LD35131293.las	LAS 1.4, PDRF 6	PASS	0	0	PASS	PASS	0 / 70	PASS	Dataset PASS	0
LD35131296.las	LAS 1.4, PDRF 6	PASS	0	0	PASS	PASS	0 / 70	PASS	Dataset PASS	0
LD35131299.las	LAS 1.4, PDRF 6	PASS	0	0	PASS	PASS	0 / 70	PASS	Dataset PASS	0
LD35131302.las	LAS 1.4, PDRF 6	PASS	0	0	PASS	PASS	0 / 70	PASS	Dataset PASS	0
LD35131305.las	LAS 1.4, PDRF 6	PASS	0	0	PASS	PASS	0 / 70	PASS	Dataset PASS	0
LD35131308.las	LAS 1.4, PDRF 6	PASS	0	0	PASS	PASS	0 / 70	PASS	Dataset PASS	0
LD35131311.las	LAS 1.4, PDRF 6	PASS	0	0	PASS	PASS	0 / 70	PASS	Dataset PASS	0
LD35131314.las	LAS 1.4, PDRF 6	PASS	0	0	PASS	PASS	0 / 70	PASS	Dataset PASS	0
LD35131317.las	LAS 1.4, PDRF 6	PASS	0	0	PASS	PASS	0 / 70	PASS	Dataset PASS	0
LD35131320.las	LAS 1.4, PDRF 6	PASS	0	0	PASS	PASS	0 / 70	PASS	Dataset PASS	0
LD35131323.las	LAS 1.4, PDRF 6	PASS	0	0	PASS	PASS	0 / 70	PASS	Dataset PASS	0
LD35131326.las	LAS 1.4, PDRF 6	PASS	0	0	PASS	PASS	0 / 70	PASS	Dataset PASS	0
LD35131329.las	LAS 1.4, PDRF 6	PASS	0	0	PASS	PASS	0 / 70	PASS	Dataset PASS	0
LD35131332.las	LAS 1.4, PDRF 6	PASS	0	0	PASS	PASS	0 / 70	PASS	Dataset PASS	0
LD35131335.las	LAS 1.4, PDRF 6	PASS	0	0	PASS	PASS	0 / 70	PASS	Dataset PASS	0
LD35131338.las	LAS 1.4, PDRF 6	PASS	0	0	PASS	PASS	0 / 70	PASS	Dataset PASS	0
LD35131341.las	LAS 1.4, PDRF 6	PASS	0	0	PASS	PASS	0 / 70	PASS	Dataset PASS	0
LD35131344.las	LAS 1.4, PDRF 6	PASS	0	0	PASS	PASS	0 / 70	PASS	Dataset PASS	0
LD35131347.las	LAS 1.4, PDRF 6	PASS	0	0	PASS	PASS	0 / 70	PASS	Dataset PASS	0
LD35131350.las	LAS 1.4, PDRF 6	PASS	0	0	PASS	PASS	0 / 70	PASS	Dataset PASS	0
LD35131353.las	LAS 1.4, PDRF 6	PASS	0	0	PASS	PASS	0 / 70	PASS	Dataset PASS	0
LD35131356.las	LAS 1.4, PDRF 6	PASS	0	0	PASS	PASS	0 / 70	PASS	Dataset PASS	0

# DPH-1.1 Report on ASPRS LAS File Format (Tiled Data) - Compliance - continued

File	LAS Version/PDRF	System ID	Legacy Point Count	Legacy Return Counts	File Source ID	Global Encoding	VLRs / EVLRs	WKT	Intensity	Point Count with Bad Return Info
LD35131359.las	LAS 1.4, PDRF 6	PASS	0	0	PASS	PASS	0 / 70	PASS	Dataset PASS	0
LD35131362.las	LAS 1.4, PDRF 6	PASS	0	0	PASS	PASS	0 / 70	PASS	Dataset PASS	0
LD35131365.las	LAS 1.4, PDRF 6	PASS	0	0	PASS	PASS	0 / 70	PASS	Dataset PASS	0
LD35131368.las	LAS 1.4, PDRF 6	PASS	0	0	PASS	PASS	0 / 70	PASS	Dataset PASS	0
LD35131371.las	LAS 1.4, PDRF 6	PASS	0	0	PASS	PASS	0 / 70	PASS	Dataset PASS	0
LD35131374.las	LAS 1.4, PDRF 6	PASS	0	0	PASS	PASS	0 / 70	PASS	Dataset PASS	0
LD35131377.las	LAS 1.4, PDRF 6	PASS	0	0	PASS	PASS	0 / 70	PASS	Dataset PASS	0
LD35131380.las	LAS 1.4, PDRF 6	PASS	0	0	PASS	PASS	0 / 70	PASS	Dataset PASS	0
LD35131383.las	LAS 1.4, PDRF 6	PASS	0	0	PASS	PASS	0 / 70	PASS	Dataset PASS	0
LD35131386.las	LAS 1.4, PDRF 6	PASS	0	0	PASS	PASS	0 / 70	PASS	Dataset PASS	0
LD35131389.las	LAS 1.4, PDRF 6	PASS	0	0	PASS	PASS	0 / 70	PASS	Dataset PASS	0
LD35131392.las	LAS 1.4, PDRF 6	PASS	0	0	PASS	PASS	0 / 70	PASS	Dataset PASS	0
LD35131395.las	LAS 1.4, PDRF 6	PASS	0	0	PASS	PASS	0 / 70	PASS	Dataset PASS	0
LD35131398.las	LAS 1.4, PDRF 6	PASS	0	0	PASS	PASS	0 / 70	PASS	Dataset PASS	0
LD35131401.las	LAS 1.4, PDRF 6	PASS	0	0	PASS	PASS	0 / 70	PASS	Dataset PASS	0
LD35131404.las	LAS 1.4, PDRF 6	PASS	0	0	PASS	PASS	0 / 70	PASS	Dataset PASS	0
LD35131407.las	LAS 1.4, PDRF 6	PASS	0	0	PASS	PASS	0 / 70	PASS	Dataset PASS	0
LD35131410.las	LAS 1.4, PDRF 6	PASS	0	0	PASS	PASS	0 / 70	PASS	Dataset PASS	0
LD35131413.las	LAS 1.4, PDRF 6	PASS	0	0	PASS	PASS	0 / 70	PASS	Dataset PASS	0
LD35131416.las	LAS 1.4, PDRF 6	PASS	0	0	PASS	PASS	0 / 70	PASS	Dataset PASS	0
LD35131419.las	LAS 1.4, PDRF 6	PASS	0	0	PASS	PASS	0 / 70	PASS	Dataset PASS	0
LD35131422.las	LAS 1.4, PDRF 6	PASS	0	0	PASS	PASS	0 / 70	PASS	Dataset PASS	0
LD35131425.las	LAS 1.4, PDRF 6	PASS	0	0	PASS	PASS	0 / 70	PASS	Dataset PASS	0
LD35131428.las	LAS 1.4, PDRF 6	PASS	0	0	PASS	PASS	0 / 70	PASS	Dataset PASS	0
LD35131431.las	LAS 1.4, PDRF 6	PASS	0	0	PASS	PASS	0 / 70	PASS	Dataset PASS	0
LD35131434.las	LAS 1.4, PDRF 6	PASS	0	0	PASS	PASS	0 / 70	PASS	Dataset PASS	0
LD35131437.las	LAS 1.4, PDRF 6	PASS	0	0	PASS	PASS	0 / 70	PASS	Dataset PASS	0
LD35131440.las	LAS 1.4, PDRF 6	PASS	0	0	PASS	PASS	0 / 70	PASS	Dataset PASS	0
LD35131443.las	LAS 1.4, PDRF 6	PASS	0	0	PASS	PASS	0 / 70	PASS	Dataset PASS	0
LD35161254.las	LAS 1.4, PDRF 6	PASS	0	0	PASS	PASS	0 / 70	PASS	Dataset PASS	0
LD35161257.las	LAS 1.4, PDRF 6	PASS	0	0	PASS	PASS	0 / 70	PASS	Dataset PASS	0
LD35161260.las	LAS 1.4, PDRF 6	PASS	0	0	PASS	PASS	0 / 70	PASS	Dataset PASS	0
LD35161263.las	LAS 1.4, PDRF 6	PASS	0	0	PASS	PASS	0 / 70	PASS	Dataset PASS	0
LD35161266.las	LAS 1.4, PDRF 6	PASS	0	0	PASS	PASS	0 / 70	PASS	Dataset PASS	0
LD35161269.las	LAS 1.4, PDRF 6	PASS	0	0	PASS	PASS	0 / 70	PASS	Dataset PASS	0
LD35161272.las	LAS 1.4, PDRF 6	PASS	0	0	PASS	PASS	0 / 70	PASS	Dataset PASS	0
LD35161275.las	LAS 1.4, PDRF 6	PASS	0	0	PASS	PASS	0 / 70	PASS	Dataset PASS	0
LD35161278.las	LAS 1.4, PDRF 6	PASS	0	0	PASS	PASS	0 / 70	PASS	Dataset PASS	0
LD35161281.las	LAS 1.4, PDRF 6	PASS	0	0	PASS	PASS	0 / 70	PASS	Dataset PASS	0
LD35161284.las	LAS 1.4, PDRF 6	PASS	0	0	PASS	PASS	0 / 70	PASS	Dataset PASS	0
LD35161287.las	LAS 1.4, PDRF 6	PASS	0	0	PASS	PASS	0 / 70	PASS	Dataset PASS	0
LD35161290.las	LAS 1.4, PDRF 6	PASS	0	0	PASS	PASS	0 / 70	PASS	Dataset PASS	0
LD35161293.las	LAS 1.4, PDRF 6	PASS	0	0	PASS	PASS	0 / 70	PASS	Dataset PASS	0
LD35161296.las	LAS 1.4, PDRF 6	PASS	0	0	PASS	PASS	0 / 70	PASS	Dataset PASS	0
LD35161299.las	LAS 1.4, PDRF 6	PASS	0	0	PASS	PASS	0 / 70	PASS	Dataset PASS	0
LD35161302.las	LAS 1.4, PDRF 6	PASS	0	0	PASS	PASS	0 / 70	PASS	Dataset PASS	0
LD35161305.las	LAS 1.4, PDRF 6	PASS	0	0	PASS	PASS	0 / 70	PASS	Dataset PASS	0
LD35161308.las	LAS 1.4, PDRF 6	PASS	0	0	PASS	PASS	0 / 70	PASS	Dataset PASS	0
LD35161311.las	LAS 1.4, PDRF 6	PASS	0	0	PASS	PASS	0 / 70	PASS	Dataset PASS	0

# DPH-1.1 Report on ASPRS LAS File Format (Tiled Data) - Compliance - continued

File	LAS Version/PDRF	System ID	Legacy Point Count	Legacy Return Counts	File Source ID	Global Encoding	VLRs / EVLRs	WKT	Intensity	Point Count with Bad Return Info
LD35161314.las	LAS 1.4, PDRF 6	PASS	0	0	PASS	PASS	0 / 70	PASS	Dataset PASS	0
LD35161317.las	LAS 1.4, PDRF 6	PASS	0	0	PASS	PASS	0 / 70	PASS	Dataset PASS	0
LD35161320.las	LAS 1.4, PDRF 6	PASS	0	0	PASS	PASS	0 / 70	PASS	Dataset PASS	0
LD35161323.las	LAS 1.4, PDRF 6	PASS	0	0	PASS	PASS	0 / 70	PASS	Dataset PASS	0
LD35161326.las	LAS 1.4, PDRF 6	PASS	0	0	PASS	PASS	0 / 70	PASS	Dataset PASS	0
LD35161329.las	LAS 1.4, PDRF 6	PASS	0	0	PASS	PASS	0 / 70	PASS	Dataset PASS	0
LD35161332.las	LAS 1.4, PDRF 6	PASS	0	0	PASS	PASS	0 / 70	PASS	Dataset PASS	0
LD35161335.las	LAS 1.4, PDRF 6	PASS	0	0	PASS	PASS	0 / 70	PASS	Dataset PASS	0
LD35161338.las	LAS 1.4, PDRF 6	PASS	0	0	PASS	PASS	0 / 70	PASS	Dataset PASS	0
LD35161341.las	LAS 1.4, PDRF 6	PASS	0	0	PASS	PASS	0 / 70	PASS	Dataset PASS	0
LD35161344.las	LAS 1.4, PDRF 6	PASS	0	0	PASS	PASS	0 / 70	PASS	Dataset PASS	0
LD35161347.las	LAS 1.4, PDRF 6	PASS	0	0	PASS	PASS	0 / 70	PASS	Dataset PASS	0
LD35161350.las	LAS 1.4, PDRF 6	PASS	0	0	PASS	PASS	0 / 70	PASS	Dataset PASS	0
LD35161353.las	LAS 1.4, PDRF 6	PASS	0	0	PASS	PASS	0 / 70	PASS	Dataset PASS	0
LD35161356.las	LAS 1.4, PDRF 6	PASS	0	0	PASS	PASS	0 / 70	PASS	Dataset PASS	0
LD35161359.las	LAS 1.4, PDRF 6	PASS	0	0	PASS	PASS	0 / 70	PASS	Dataset PASS	0
LD35161362.las	LAS 1.4, PDRF 6	PASS	0	0	PASS	PASS	0 / 70	PASS	Dataset PASS	0
LD35161365.las	LAS 1.4, PDRF 6	PASS	0	0	PASS	PASS	0 / 70	PASS	Dataset PASS	0
LD35161368.las	LAS 1.4, PDRF 6	PASS	0	0	PASS	PASS	0 / 70	PASS	Dataset PASS	0
LD35161371.las	LAS 1.4, PDRF 6	PASS	0	0	PASS	PASS	0 / 70	PASS	Dataset PASS	0
LD35161374.las	LAS 1.4, PDRF 6	PASS	0	0	PASS	PASS	0 / 70	PASS	Dataset PASS	0
LD35161377.las	LAS 1.4, PDRF 6	PASS	0	0	PASS	PASS	0 / 70	PASS	Dataset PASS	0
LD35161380.las	LAS 1.4, PDRF 6	PASS	0	0	PASS	PASS	0 / 70	PASS	Dataset PASS	0
LD35161383.las	LAS 1.4, PDRF 6	PASS	0	0	PASS	PASS	0 / 70	PASS	Dataset PASS	0
LD35161386.las	LAS 1.4, PDRF 6	PASS	0	0	PASS	PASS	0 / 70	PASS	Dataset PASS	0
LD35161389.las	LAS 1.4, PDRF 6	PASS	0	0	PASS	PASS	0 / 70	PASS	Dataset PASS	0
LD35161392.las	LAS 1.4, PDRF 6	PASS	0	0	PASS	PASS	0 / 70	PASS	Dataset PASS	0
LD35161395.las	LAS 1.4, PDRF 6	PASS	0	0	PASS	PASS	0 / 70	PASS	Dataset PASS	0
LD35161398.las	LAS 1.4, PDRF 6	PASS	0	0	PASS	PASS	0 / 70	PASS	Dataset PASS	0
LD35161401.las	LAS 1.4, PDRF 6	PASS	0	0	PASS	PASS	0 / 70	PASS	Dataset PASS	0
LD35161404.las	LAS 1.4, PDRF 6	PASS	0	0	PASS	PASS	0 / 70	PASS	Dataset PASS	0
LD35161407.las	LAS 1.4, PDRF 6	PASS	0	0	PASS	PASS	0 / 70	PASS	Dataset PASS	0
LD35161410.las	LAS 1.4, PDRF 6	PASS	0	0	PASS	PASS	0 / 70	PASS	Dataset PASS	0
LD35161413.las	LAS 1.4, PDRF 6	PASS	0	0	PASS	PASS	0 / 70	PASS	Dataset PASS	0
LD35161416.las	LAS 1.4, PDRF 6	PASS	0	0	PASS	PASS	0 / 70	PASS	Dataset PASS	0
LD35161419.las	LAS 1.4, PDRF 6	PASS	0	0	PASS	PASS	0 / 70	PASS	Dataset PASS	0
LD35161422.las	LAS 1.4, PDRF 6	PASS	0	0	PASS	PASS	0 / 70	PASS	Dataset PASS	0
LD35161425.las	LAS 1.4, PDRF 6	PASS	0	0	PASS	PASS	0 / 70	PASS	Dataset PASS	0
LD35161428.las	LAS 1.4, PDRF 6	PASS	0	0	PASS	PASS	0 / 70	PASS	Dataset PASS	0
LD35161431.las	LAS 1.4, PDRF 6	PASS	0	0	PASS	PASS	0 / 70	PASS	Dataset PASS	0
LD35161434.las	LAS 1.4, PDRF 6	PASS	0	0	PASS	PASS	0 / 70	PASS	Dataset PASS	0
LD35161437.las	LAS 1.4, PDRF 6	PASS	0	0	PASS	PASS	0 / 70	PASS	Dataset PASS	0
LD35161440.las	LAS 1.4, PDRF 6	PASS	0	0	PASS	PASS	0 / 70	PASS	Dataset PASS	0
LD35161443.las	LAS 1.4, PDRF 6	PASS	0	0	PASS	PASS	0 / 70	PASS	Dataset PASS	0
LD35191254.las	LAS 1.4, PDRF 6	PASS	0	0	PASS	PASS	0 / 22	PASS	Dataset PASS	0
LD35191257.las	LAS 1.4, PDRF 6	PASS	0	0	PASS	PASS	0 / 70	PASS	Dataset PASS	0
LD35191260.las	LAS 1.4, PDRF 6	PASS	0	0	PASS	PASS	0 / 70	PASS	Dataset PASS	0
LD35191263.las	LAS 1.4, PDRF 6	PASS	0	0	PASS	PASS	0 / 70	PASS	Dataset PASS	0
LD35191266.las	LAS 1.4, PDRF 6	PASS	0	0	PASS	PASS	0 / 70	PASS	Dataset PASS	0

# DPH-1.1 Report on ASPRS LAS File Format (Tiled Data) - Compliance - continued

File	LAS Version/PDRF	System ID	Legacy Point Count	Legacy Return Counts	File Source ID	Global Encoding	VLRs / EVLRs	WKT	Intensity	Point Count with Bad Return Info
LD35191269.las	LAS 1.4, PDRF 6	PASS	0	0	PASS	PASS	0 / 70	PASS	Dataset PASS	0
LD35191272.las	LAS 1.4, PDRF 6	PASS	0	0	PASS	PASS	0 / 70	PASS	Dataset PASS	0
LD35191275.las	LAS 1.4, PDRF 6	PASS	0	0	PASS	PASS	0 / 70	PASS	Dataset PASS	0
LD35191278.las	LAS 1.4, PDRF 6	PASS	0	0	PASS	PASS	0 / 70	PASS	Dataset PASS	0
LD35191281.las	LAS 1.4, PDRF 6	PASS	0	0	PASS	PASS	0 / 70	PASS	Dataset PASS	0
LD35191284.las	LAS 1.4, PDRF 6	PASS	0	0	PASS	PASS	0 / 70	PASS	Dataset PASS	0
LD35191287.las	LAS 1.4, PDRF 6	PASS	0	0	PASS	PASS	0 / 70	PASS	Dataset PASS	0
LD35191290.las	LAS 1.4, PDRF 6	PASS	0	0	PASS	PASS	0 / 70	PASS	Dataset PASS	0
LD35191293.las	LAS 1.4, PDRF 6	PASS	0	0	PASS	PASS	0 / 70	PASS	Dataset PASS	0
LD35191296.las	LAS 1.4, PDRF 6	PASS	0	0	PASS	PASS	0 / 70	PASS	Dataset PASS	0
LD35191299.las	LAS 1.4, PDRF 6	PASS	0	0	PASS	PASS	0 / 70	PASS	Dataset PASS	0
LD35191302.las	LAS 1.4, PDRF 6	PASS	0	0	PASS	PASS	0 / 70	PASS	Dataset PASS	0
LD35191305.las	LAS 1.4, PDRF 6	PASS	0	0	PASS	PASS	0 / 70	PASS	Dataset PASS	0
LD35191308.las	LAS 1.4, PDRF 6	PASS	0	0	PASS	PASS	0 / 70	PASS	Dataset PASS	0
LD35191311.las	LAS 1.4, PDRF 6	PASS	0	0	PASS	PASS	0 / 70	PASS	Dataset PASS	0
LD35191314.las	LAS 1.4, PDRF 6	PASS	0	0	PASS	PASS	0 / 70	PASS	Dataset PASS	0
LD35191317.las	LAS 1.4, PDRF 6	PASS	0	0	PASS	PASS	0 / 70	PASS	Dataset PASS	0
LD35191320.las	LAS 1.4, PDRF 6	PASS	0	0	PASS	PASS	0 / 70	PASS	Dataset PASS	0
LD35191323.las	LAS 1.4, PDRF 6	PASS	0	0	PASS	PASS	0 / 70	PASS	Dataset PASS	0
LD35191326.las	LAS 1.4, PDRF 6	PASS	0	0	PASS	PASS	0 / 70	PASS	Dataset PASS	0
LD35191329.las	LAS 1.4, PDRF 6	PASS	0	0	PASS	PASS	0 / 70	PASS	Dataset PASS	0
LD35191332.las	LAS 1.4, PDRF 6	PASS	0	0	PASS	PASS	0 / 70	PASS	Dataset PASS	0
LD35191335.las	LAS 1.4, PDRF 6	PASS	0	0	PASS	PASS	0 / 70	PASS	Dataset PASS	0
LD35191338.las	LAS 1.4, PDRF 6	PASS	0	0	PASS	PASS	0 / 70	PASS	Dataset PASS	0
LD35191341.las	LAS 1.4, PDRF 6	PASS	0	0	PASS	PASS	0 / 70	PASS	Dataset PASS	0
LD35191344.las	LAS 1.4, PDRF 6	PASS	0	0	PASS	PASS	0 / 70	PASS	Dataset PASS	0
LD35191347.las	LAS 1.4, PDRF 6	PASS	0	0	PASS	PASS	0 / 70	PASS	Dataset PASS	0
LD35191350.las	LAS 1.4, PDRF 6	PASS	0	0	PASS	PASS	0 / 70	PASS	Dataset PASS	0
LD35191353.las	LAS 1.4, PDRF 6	PASS	0	0	PASS	PASS	0 / 70	PASS	Dataset PASS	0
LD35191356.las	LAS 1.4, PDRF 6	PASS	0	0	PASS	PASS	0 / 70	PASS	Dataset PASS	0
LD35191359.las	LAS 1.4, PDRF 6	PASS	0	0	PASS	PASS	0 / 70	PASS	Dataset PASS	0
LD35191362.las	LAS 1.4, PDRF 6	PASS	0	0	PASS	PASS	0 / 70	PASS	Dataset PASS	0
LD35191365.las	LAS 1.4, PDRF 6	PASS	0	0	PASS	PASS	0 / 70	PASS	Dataset PASS	0
LD35191368.las	LAS 1.4, PDRF 6	PASS	0	0	PASS	PASS	0 / 70	PASS	Dataset PASS	0
LD35191371.las	LAS 1.4, PDRF 6	PASS	0	0	PASS	PASS	0 / 70	PASS	Dataset PASS	0
LD35191374.las	LAS 1.4, PDRF 6	PASS	0	0	PASS	PASS	0 / 70	PASS	Dataset PASS	0
LD35191377.las	LAS 1.4, PDRF 6	PASS	0	0	PASS	PASS	0 / 70	PASS	Dataset PASS	0
LD35191380.las	LAS 1.4, PDRF 6	PASS	0	0	PASS	PASS	0 / 70	PASS	Dataset PASS	0
LD35191383.las	LAS 1.4, PDRF 6	PASS	0	0	PASS	PASS	0 / 70	PASS	Dataset PASS	0
LD35191386.las	LAS 1.4, PDRF 6	PASS	0	0	PASS	PASS	0 / 70	PASS	Dataset PASS	0
LD35191389.las	LAS 1.4, PDRF 6	PASS	0	0	PASS	PASS	0 / 70	PASS	Dataset PASS	0
LD35191392.las	LAS 1.4, PDRF 6	PASS	0	0	PASS	PASS	0 / 70	PASS	Dataset PASS	0
LD35191395.las	LAS 1.4, PDRF 6	PASS	0	0	PASS	PASS	0 / 70	PASS	Dataset PASS	0
LD35191398.las	LAS 1.4, PDRF 6	PASS	0	0	PASS	PASS	0 / 70	PASS	Dataset PASS	0
LD35191401.las	LAS 1.4, PDRF 6	PASS	0	0	PASS	PASS	0 / 70	PASS	Dataset PASS	0
LD35191404.las	LAS 1.4, PDRF 6	PASS	0	0	PASS	PASS	0 / 70	PASS	Dataset PASS	0
LD35191407.las	LAS 1.4, PDRF 6	PASS	0	0	PASS	PASS	0 / 70	PASS	Dataset PASS	0
LD35191410.las	LAS 1.4, PDRF 6	PASS	0	0	PASS	PASS	0 / 70	PASS	Dataset PASS	0
LD35191413.las	LAS 1.4, PDRF 6	PASS	0	0	PASS	PASS	0 / 70	PASS	Dataset PASS	0

# DPH-1.1 Report on ASPRS LAS File Format (Tiled Data) - Compliance - continued

File	LAS Version/PDRF	System ID	Legacy Point Count	Legacy Return Counts	File Source ID	Global Encoding	VLRs / EVLRs	WKT	Intensity	Point Count with Bad Return Info
LD35191416.las	LAS 1.4, PDRF 6	PASS	0	0	PASS	PASS	0 / 70	PASS	Dataset PASS	0
LD35191419.las	LAS 1.4, PDRF 6	PASS	0	0	PASS	PASS	0 / 70	PASS	Dataset PASS	0
LD35191422.las	LAS 1.4, PDRF 6	PASS	0	0	PASS	PASS	0 / 70	PASS	Dataset PASS	0
LD35191425.las	LAS 1.4, PDRF 6	PASS	0	0	PASS	PASS	0 / 70	PASS	Dataset PASS	0
LD35191428.las	LAS 1.4, PDRF 6	PASS	0	0	PASS	PASS	0 / 70	PASS	Dataset PASS	0
LD35191431.las	LAS 1.4, PDRF 6	PASS	0	0	PASS	PASS	0 / 70	PASS	Dataset PASS	0
LD35191434.las	LAS 1.4, PDRF 6	PASS	0	0	PASS	PASS	0 / 70	PASS	Dataset PASS	0
LD35191437.las	LAS 1.4, PDRF 6	PASS	0	0	PASS	PASS	0 / 70	PASS	Dataset PASS	0
LD35191440.las	LAS 1.4, PDRF 6	PASS	0	0	PASS	PASS	0 / 70	PASS	Dataset PASS	0
LD35191443.las	LAS 1.4, PDRF 6	PASS	0	0	PASS	PASS	0 / 70	PASS	Dataset PASS	0
LD35221254.las	LAS 1.4, PDRF 6	PASS	0	0	PASS	PASS	0 / 22	PASS	Dataset PASS	0
LD35221257.las	LAS 1.4, PDRF 6	PASS	0	0	PASS	PASS	0 / 70	PASS	Dataset PASS	0
LD35221260.las	LAS 1.4, PDRF 6	PASS	0	0	PASS	PASS	0 / 70	PASS	Dataset PASS	0
LD35221263.las	LAS 1.4, PDRF 6	PASS	0	0	PASS	PASS	0 / 70	PASS	Dataset PASS	0
LD35221266.las	LAS 1.4, PDRF 6	PASS	0	0	PASS	PASS	0 / 70	PASS	Dataset PASS	0
LD35221269.las	LAS 1.4, PDRF 6	PASS	0	0	PASS	PASS	0 / 70	PASS	Dataset PASS	0
LD35221272.las	LAS 1.4, PDRF 6	PASS	0	0	PASS	PASS	0 / 70	PASS	Dataset PASS	0
LD35221275.las	LAS 1.4, PDRF 6	PASS	0	0	PASS	PASS	0 / 70	PASS	Dataset PASS	0
LD35221278.las	LAS 1.4, PDRF 6	PASS	0	0	PASS	PASS	0 / 70	PASS	Dataset PASS	0
LD35221281.las	LAS 1.4, PDRF 6	PASS	0	0	PASS	PASS	0 / 70	PASS	Dataset PASS	0
LD35221284.las	LAS 1.4, PDRF 6	PASS	0	0	PASS	PASS	0 / 70	PASS	Dataset PASS	0
LD35221287.las	LAS 1.4, PDRF 6	PASS	0	0	PASS	PASS	0 / 70	PASS	Dataset PASS	0
LD35221290.las	LAS 1.4, PDRF 6	PASS	0	0	PASS	PASS	0 / 70	PASS	Dataset PASS	0
LD35221293.las	LAS 1.4, PDRF 6	PASS	0	0	PASS	PASS	0 / 70	PASS	Dataset PASS	0
LD35221296.las	LAS 1.4, PDRF 6	PASS	0	0	PASS	PASS	0 / 70	PASS	Dataset PASS	0
LD35221299.las	LAS 1.4, PDRF 6	PASS	0	0	PASS	PASS	0 / 70	PASS	Dataset PASS	0
LD35221302.las	LAS 1.4, PDRF 6	PASS	0	0	PASS	PASS	0 / 70	PASS	Dataset PASS	0
LD35221305.las	LAS 1.4, PDRF 6	PASS	0	0	PASS	PASS	0 / 70	PASS	Dataset PASS	0
LD35221308.las	LAS 1.4, PDRF 6	PASS	0	0	PASS	PASS	0 / 70	PASS	Dataset PASS	0
LD35221311.las	LAS 1.4, PDRF 6	PASS	0	0	PASS	PASS	0 / 70	PASS	Dataset PASS	0
LD35221314.las	LAS 1.4, PDRF 6	PASS	0	0	PASS	PASS	0 / 70	PASS	Dataset PASS	0
LD35221317.las	LAS 1.4, PDRF 6	PASS	0	0	PASS	PASS	0 / 70	PASS	Dataset PASS	0
LD35221320.las	LAS 1.4, PDRF 6	PASS	0	0	PASS	PASS	0 / 70	PASS	Dataset PASS	0
LD35221323.las	LAS 1.4, PDRF 6	PASS	0	0	PASS	PASS	0 / 70	PASS	Dataset PASS	0
LD35221326.las	LAS 1.4, PDRF 6	PASS	0	0	PASS	PASS	0 / 70	PASS	Dataset PASS	0
LD35221329.las	LAS 1.4, PDRF 6	PASS	0	0	PASS	PASS	0 / 70	PASS	Dataset PASS	0
LD35221332.las	LAS 1.4, PDRF 6	PASS	0	0	PASS	PASS	0 / 70	PASS	Dataset PASS	0
LD35221335.las	LAS 1.4, PDRF 6	PASS	0	0	PASS	PASS	0 / 70	PASS	Dataset PASS	0
LD35221338.las	LAS 1.4, PDRF 6	PASS	0	0	PASS	PASS	0 / 70	PASS	Dataset PASS	0
LD35221341.las	LAS 1.4, PDRF 6	PASS	0	0	PASS	PASS	0 / 70	PASS	Dataset PASS	0
LD35221344.las	LAS 1.4, PDRF 6	PASS	0	0	PASS	PASS	0 / 70	PASS	Dataset PASS	0
LD35221347.las	LAS 1.4, PDRF 6	PASS	0	0	PASS	PASS	0 / 70	PASS	Dataset PASS	0
LD35221350.las	LAS 1.4, PDRF 6	PASS	0	0	PASS	PASS	0 / 70	PASS	Dataset PASS	0
LD35221353.las	LAS 1.4, PDRF 6	PASS	0	0	PASS	PASS	0 / 70	PASS	Dataset PASS	0
LD35221356.las	LAS 1.4, PDRF 6	PASS	0	0	PASS	PASS	0 / 70	PASS	Dataset PASS	0
LD35221359.las	LAS 1.4, PDRF 6	PASS	0	0	PASS	PASS	0 / 70	PASS	Dataset PASS	0
LD35221362.las	LAS 1.4, PDRF 6	PASS	0	0	PASS	PASS	0 / 70	PASS	Dataset PASS	0
LD35221365.las	LAS 1.4, PDRF 6	PASS	0	0	PASS	PASS	0 / 70	PASS	Dataset PASS	0
LD35221368.las	LAS 1.4, PDRF 6	PASS	0	0	PASS	PASS	0 / 70	PASS	Dataset PASS	0

# DPH-1.1 Report on ASPRS LAS File Format (Tiled Data) - Compliance - continued

File	LAS Version/PDRF	System ID	Legacy Point Count	Legacy Return Counts	File Source ID	Global Encoding	VLRs / EVLRs	WKT	Intensity	Point Count with Bad Return Info
LD35221371.las	LAS 1.4, PDRF 6	PASS	0	0	PASS	PASS	0 / 70	PASS	Dataset PASS	0
LD35221374.las	LAS 1.4, PDRF 6	PASS	0	0	PASS	PASS	0 / 70	PASS	Dataset PASS	0
LD35221377.las	LAS 1.4, PDRF 6	PASS	0	0	PASS	PASS	0 / 70	PASS	Dataset PASS	0
LD35221380.las	LAS 1.4, PDRF 6	PASS	0	0	PASS	PASS	0 / 70	PASS	Dataset PASS	0
LD35221383.las	LAS 1.4, PDRF 6	PASS	0	0	PASS	PASS	0 / 70	PASS	Dataset PASS	0
LD35221386.las	LAS 1.4, PDRF 6	PASS	0	0	PASS	PASS	0 / 70	PASS	Dataset PASS	0
LD35221389.las	LAS 1.4, PDRF 6	PASS	0	0	PASS	PASS	0 / 70	PASS	Dataset PASS	0
LD35221392.las	LAS 1.4, PDRF 6	PASS	0	0	PASS	PASS	0 / 70	PASS	Dataset PASS	0
LD35221395.las	LAS 1.4, PDRF 6	PASS	0	0	PASS	PASS	0 / 70	PASS	Dataset PASS	0
LD35221398.las	LAS 1.4, PDRF 6	PASS	0	0	PASS	PASS	0 / 70	PASS	Dataset PASS	0
LD35221401.las	LAS 1.4, PDRF 6	PASS	0	0	PASS	PASS	0 / 70	PASS	Dataset PASS	0
LD35221404.las	LAS 1.4, PDRF 6	PASS	0	0	PASS	PASS	0 / 70	PASS	Dataset PASS	0
LD35221407.las	LAS 1.4, PDRF 6	PASS	0	0	PASS	PASS	0 / 70	PASS	Dataset PASS	0
LD35221410.las	LAS 1.4, PDRF 6	PASS	0	0	PASS	PASS	0 / 70	PASS	Dataset PASS	0
LD35221413.las	LAS 1.4, PDRF 6	PASS	0	0	PASS	PASS	0 / 70	PASS	Dataset PASS	0
LD35221416.las	LAS 1.4, PDRF 6	PASS	0	0	PASS	PASS	0 / 70	PASS	Dataset PASS	0
LD35221419.las	LAS 1.4, PDRF 6	PASS	0	0	PASS	PASS	0 / 70	PASS	Dataset PASS	0
LD35221422.las	LAS 1.4, PDRF 6	PASS	0	0	PASS	PASS	0 / 70	PASS	Dataset PASS	0
LD35221425.las	LAS 1.4, PDRF 6	PASS	0	0	PASS	PASS	0 / 70	PASS	Dataset PASS	0
LD35221428.las	LAS 1.4, PDRF 6	PASS	0	0	PASS	PASS	0 / 70	PASS	Dataset PASS	0
LD35221431.las	LAS 1.4, PDRF 6	PASS	0	0	PASS	PASS	0 / 70	PASS	Dataset PASS	0
LD35221434.las	LAS 1.4, PDRF 6	PASS	0	0	PASS	PASS	0 / 70	PASS	Dataset PASS	0
LD35221437.las	LAS 1.4, PDRF 6	PASS	0	0	PASS	PASS	0 / 70	PASS	Dataset PASS	0
LD35221440.las	LAS 1.4, PDRF 6	PASS	0	0	PASS	PASS	0 / 70	PASS	Dataset PASS	0
LD35221443.las	LAS 1.4, PDRF 6	PASS	0	0	PASS	PASS	0 / 70	PASS	Dataset PASS	0
LD35251254.las	LAS 1.4, PDRF 6	PASS	0	0	PASS	PASS	0 / 22	PASS	Dataset PASS	0
LD35251257.las	LAS 1.4, PDRF 6	PASS	0	0	PASS	PASS	0 / 70	PASS	Dataset PASS	0
LD35251260.las	LAS 1.4, PDRF 6	PASS	0	0	PASS	PASS	0 / 70	PASS	Dataset PASS	0
LD35251263.las	LAS 1.4, PDRF 6	PASS	0	0	PASS	PASS	0 / 70	PASS	Dataset PASS	0
LD35251266.las	LAS 1.4, PDRF 6	PASS	0	0	PASS	PASS	0 / 70	PASS	Dataset PASS	0
LD35251269.las	LAS 1.4, PDRF 6	PASS	0	0	PASS	PASS	0 / 70	PASS	Dataset PASS	0
LD35251272.las	LAS 1.4, PDRF 6	PASS	0	0	PASS	PASS	0 / 70	PASS	Dataset PASS	0
LD35251275.las	LAS 1.4, PDRF 6	PASS	0	0	PASS	PASS	0 / 70	PASS	Dataset PASS	0
LD35251278.las	LAS 1.4, PDRF 6	PASS	0	0	PASS	PASS	0 / 70	PASS	Dataset PASS	0
LD35251281.las	LAS 1.4, PDRF 6	PASS	0	0	PASS	PASS	0 / 70	PASS	Dataset PASS	0
LD35251284.las	LAS 1.4, PDRF 6	PASS	0	0	PASS	PASS	0 / 70	PASS	Dataset PASS	0
LD35251287.las	LAS 1.4, PDRF 6	PASS	0	0	PASS	PASS	0 / 70	PASS	Dataset PASS	0
LD35251290.las	LAS 1.4, PDRF 6	PASS	0	0	PASS	PASS	0 / 70	PASS	Dataset PASS	0
LD35251293.las	LAS 1.4, PDRF 6	PASS	0	0	PASS	PASS	0 / 70	PASS	Dataset PASS	0
LD35251296.las	LAS 1.4, PDRF 6	PASS	0	0	PASS	PASS	0 / 70	PASS	Dataset PASS	0
LD35251299.las	LAS 1.4, PDRF 6	PASS	0	0	PASS	PASS	0 / 70	PASS	Dataset PASS	0
LD35251302.las	LAS 1.4, PDRF 6	PASS	0	0	PASS	PASS	0 / 70	PASS	Dataset PASS	0
LD35251305.las	LAS 1.4, PDRF 6	PASS	0	0	PASS	PASS	0 / 70	PASS	Dataset PASS	0
LD35251308.las	LAS 1.4, PDRF 6	PASS	0	0	PASS	PASS	0 / 70	PASS	Dataset PASS	0
LD35251311.las	LAS 1.4, PDRF 6	PASS	0	0	PASS	PASS	0 / 70	PASS	Dataset PASS	0
LD35251314.las	LAS 1.4, PDRF 6	PASS	0	0	PASS	PASS	0 / 70	PASS	Dataset PASS	0
LD35251317.las	LAS 1.4, PDRF 6	PASS	0	0	PASS	PASS	0 / 70	PASS	Dataset PASS	0
LD35251320.las	LAS 1.4, PDRF 6	PASS	0	0	PASS	PASS	0 / 70	PASS	Dataset PASS	0
LD35251323.las	LAS 1.4, PDRF 6	PASS	0	0	PASS	PASS	0 / 70	PASS	Dataset PASS	0

# DPH-1.1 Report on ASPRS LAS File Format (Tiled Data) - Compliance - continued

File	LAS Version/PDRF	System ID	Legacy Point Count	Legacy Return Counts	File Source ID	Global Encoding	VLRs / EVLRs	WKT	Intensity	Point Count with Bad Return Info
LD35251326.las	LAS 1.4, PDRF 6	PASS	0	0	PASS	PASS	0 / 70	PASS	Dataset PASS	0
LD35251329.las	LAS 1.4, PDRF 6	PASS	0	0	PASS	PASS	0 / 70	PASS	Dataset PASS	0
LD35251332.las	LAS 1.4, PDRF 6	PASS	0	0	PASS	PASS	0 / 70	PASS	Dataset PASS	0
LD35251335.las	LAS 1.4, PDRF 6	PASS	0	0	PASS	PASS	0 / 70	PASS	Dataset PASS	0
LD35251338.las	LAS 1.4, PDRF 6	PASS	0	0	PASS	PASS	0 / 70	PASS	Dataset PASS	0
LD35251341.las	LAS 1.4, PDRF 6	PASS	0	0	PASS	PASS	0 / 70	PASS	Dataset PASS	0
LD35251344.las	LAS 1.4, PDRF 6	PASS	0	0	PASS	PASS	0 / 70	PASS	Dataset PASS	0
LD35251347.las	LAS 1.4, PDRF 6	PASS	0	0	PASS	PASS	0 / 70	PASS	Dataset PASS	0
LD35251350.las	LAS 1.4, PDRF 6	PASS	0	0	PASS	PASS	0 / 70	PASS	Dataset PASS	0
LD35251353.las	LAS 1.4, PDRF 6	PASS	0	0	PASS	PASS	0 / 70	PASS	Dataset PASS	0
LD35251356.las	LAS 1.4, PDRF 6	PASS	0	0	PASS	PASS	0 / 70	PASS	Dataset PASS	0
LD35251359.las	LAS 1.4, PDRF 6	PASS	0	0	PASS	PASS	0 / 70	PASS	Dataset PASS	0
LD35251362.las	LAS 1.4, PDRF 6	PASS	0	0	PASS	PASS	0 / 70	PASS	Dataset PASS	0
LD35251365.las	LAS 1.4, PDRF 6	PASS	0	0	PASS	PASS	0 / 70	PASS	Dataset PASS	0
LD35251368.las	LAS 1.4, PDRF 6	PASS	0	0	PASS	PASS	0 / 70	PASS	Dataset PASS	0
LD35251371.las	LAS 1.4, PDRF 6	PASS	0	0	PASS	PASS	0 / 70	PASS	Dataset PASS	0
LD35251374.las	LAS 1.4, PDRF 6	PASS	0	0	PASS	PASS	0 / 70	PASS	Dataset PASS	0
LD35251377.las	LAS 1.4, PDRF 6	PASS	0	0	PASS	PASS	0 / 70	PASS	Dataset PASS	0
LD35251380.las	LAS 1.4, PDRF 6	PASS	0	0	PASS	PASS	0 / 70	PASS	Dataset PASS	0
LD35251383.las	LAS 1.4, PDRF 6	PASS	0	0	PASS	PASS	0 / 70	PASS	Dataset PASS	0
LD35251386.las	LAS 1.4, PDRF 6	PASS	0	0	PASS	PASS	0 / 70	PASS	Dataset PASS	0
LD35251389.las	LAS 1.4, PDRF 6	PASS	0	0	PASS	PASS	0 / 70	PASS	Dataset PASS	0
LD35251392.las	LAS 1.4, PDRF 6	PASS	0	0	PASS	PASS	0 / 70	PASS	Dataset PASS	0
LD35251395.las	LAS 1.4, PDRF 6	PASS	0	0	PASS	PASS	0 / 70	PASS	Dataset PASS	0
LD35251398.las	LAS 1.4, PDRF 6	PASS	0	0	PASS	PASS	0 / 70	PASS	Dataset PASS	0
LD35251401.las	LAS 1.4, PDRF 6	PASS	0	0	PASS	PASS	0 / 70	PASS	Dataset PASS	0
LD35251404.las	LAS 1.4, PDRF 6	PASS	0	0	PASS	PASS	0 / 70	PASS	Dataset PASS	0
LD35251407.las	LAS 1.4, PDRF 6	PASS	0	0	PASS	PASS	0 / 70	PASS	Dataset PASS	0
LD35251410.las	LAS 1.4, PDRF 6	PASS	0	0	PASS	PASS	0 / 70	PASS	Dataset PASS	0
LD35251413.las	LAS 1.4, PDRF 6	PASS	0	0	PASS	PASS	0 / 70	PASS	Dataset PASS	0
LD35251416.las	LAS 1.4, PDRF 6	PASS	0	0	PASS	PASS	0 / 70	PASS	Dataset PASS	0
LD35251419.las	LAS 1.4, PDRF 6	PASS	0	0	PASS	PASS	0 / 70	PASS	Dataset PASS	0
LD35251422.las	LAS 1.4, PDRF 6	PASS	0	0	PASS	PASS	0 / 70	PASS	Dataset PASS	0
LD35251425.las	LAS 1.4, PDRF 6	PASS	0	0	PASS	PASS	0 / 70	PASS	Dataset PASS	0
LD35251428.las	LAS 1.4, PDRF 6	PASS	0	0	PASS	PASS	0 / 70	PASS	Dataset PASS	0
LD35251431.las	LAS 1.4, PDRF 6	PASS	0	0	PASS	PASS	0 / 70	PASS	Dataset PASS	0
LD35251434.las	LAS 1.4, PDRF 6	PASS	0	0	PASS	PASS	0 / 70	PASS	Dataset PASS	0
LD35251437.las	LAS 1.4, PDRF 6	PASS	0	0	PASS	PASS	0 / 70	PASS	Dataset PASS	0
LD35251440.las	LAS 1.4, PDRF 6	PASS	0	0	PASS	PASS	0 / 70	PASS	Dataset PASS	0
LD35251443.las	LAS 1.4, PDRF 6	PASS	0	0	PASS	PASS	0 / 70	PASS	Dataset PASS	0
LD35281254.las	LAS 1.4, PDRF 6	PASS	0	0	PASS	PASS	0 / 22	PASS	Dataset PASS	0
LD35281257.las	LAS 1.4, PDRF 6	PASS	0	0	PASS	PASS	0 / 70	PASS	Dataset PASS	0
LD35281260.las	LAS 1.4, PDRF 6	PASS	0	0	PASS	PASS	0 / 70	PASS	Dataset PASS	0
LD35281263.las	LAS 1.4, PDRF 6	PASS	0	0	PASS	PASS	0 / 70	PASS	Dataset PASS	0
LD35281266.las	LAS 1.4, PDRF 6	PASS	0	0	PASS	PASS	0 / 70	PASS	Dataset PASS	0
LD35281269.las	LAS 1.4, PDRF 6	PASS	0	0	PASS	PASS	0 / 70	PASS	Dataset PASS	0
LD35281272.las	LAS 1.4, PDRF 6	PASS	0	0	PASS	PASS	0 / 70	PASS	Dataset PASS	0
LD35281275.las	LAS 1.4, PDRF 6	PASS	0	0	PASS	PASS	0 / 70	PASS	Dataset PASS	0
LD35281278.las	LAS 1.4, PDRF 6	PASS	0	0	PASS	PASS	0 / 70	PASS	Dataset PASS	0

# DPH-1.1 Report on ASPRS LAS File Format (Tiled Data) - Compliance - continued

File	LAS Version/PDRF	System ID	Legacy Point Count	Legacy Return Counts	File Source ID	Global Encoding	VLRs / EVLRs	WKT	Intensity	Point Count with Bad Return Info
LD35281281.las	LAS 1.4, PDRF 6	PASS	0	0	PASS	PASS	0 / 70	PASS	Dataset PASS	0
LD35281284.las	LAS 1.4, PDRF 6	PASS	0	0	PASS	PASS	0 / 70	PASS	Dataset PASS	0
LD35281287.las	LAS 1.4, PDRF 6	PASS	0	0	PASS	PASS	0 / 70	PASS	Dataset PASS	0
LD35281290.las	LAS 1.4, PDRF 6	PASS	0	0	PASS	PASS	0 / 70	PASS	Dataset PASS	0
LD35281293.las	LAS 1.4, PDRF 6	PASS	0	0	PASS	PASS	0 / 70	PASS	Dataset PASS	0
LD35281296.las	LAS 1.4, PDRF 6	PASS	0	0	PASS	PASS	0 / 70	PASS	Dataset PASS	0
LD35281299.las	LAS 1.4, PDRF 6	PASS	0	0	PASS	PASS	0 / 70	PASS	Dataset PASS	0
LD35281302.las	LAS 1.4, PDRF 6	PASS	0	0	PASS	PASS	0 / 70	PASS	Dataset PASS	0
LD35281305.las	LAS 1.4, PDRF 6	PASS	0	0	PASS	PASS	0 / 70	PASS	Dataset PASS	0
LD35281308.las	LAS 1.4, PDRF 6	PASS	0	0	PASS	PASS	0 / 70	PASS	Dataset PASS	0
LD35281311.las	LAS 1.4, PDRF 6	PASS	0	0	PASS	PASS	0 / 70	PASS	Dataset PASS	0
LD35281314.las	LAS 1.4, PDRF 6	PASS	0	0	PASS	PASS	0 / 70	PASS	Dataset PASS	0
LD35281317.las	LAS 1.4, PDRF 6	PASS	0	0	PASS	PASS	0 / 70	PASS	Dataset PASS	0
LD35281320.las	LAS 1.4, PDRF 6	PASS	0	0	PASS	PASS	0 / 70	PASS	Dataset PASS	0
LD35281323.las	LAS 1.4, PDRF 6	PASS	0	0	PASS	PASS	0 / 70	PASS	Dataset PASS	0
LD35281326.las	LAS 1.4, PDRF 6	PASS	0	0	PASS	PASS	0 / 70	PASS	Dataset PASS	0
LD35281329.las	LAS 1.4, PDRF 6	PASS	0	0	PASS	PASS	0 / 70	PASS	Dataset PASS	0
LD35281332.las	LAS 1.4, PDRF 6	PASS	0	0	PASS	PASS	0 / 70	PASS	Dataset PASS	0
LD35281335.las	LAS 1.4, PDRF 6	PASS	0	0	PASS	PASS	0 / 70	PASS	Dataset PASS	0
LD35281338.las	LAS 1.4, PDRF 6	PASS	0	0	PASS	PASS	0 / 70	PASS	Dataset PASS	0
LD35281341.las	LAS 1.4, PDRF 6	PASS	0	0	PASS	PASS	0 / 70	PASS	Dataset PASS	0
LD35281344.las	LAS 1.4, PDRF 6	PASS	0	0	PASS	PASS	0 / 70	PASS	Dataset PASS	0
LD35281347.las	LAS 1.4, PDRF 6	PASS	0	0	PASS	PASS	0 / 70	PASS	Dataset PASS	0
LD35281350.las	LAS 1.4, PDRF 6	PASS	0	0	PASS	PASS	0 / 70	PASS	Dataset PASS	0
LD35281353.las	LAS 1.4, PDRF 6	PASS	0	0	PASS	PASS	0 / 70	PASS	Dataset PASS	0
LD35281356.las	LAS 1.4, PDRF 6	PASS	0	0	PASS	PASS	0 / 70	PASS	Dataset PASS	0
LD35281359.las	LAS 1.4, PDRF 6	PASS	0	0	PASS	PASS	0 / 70	PASS	Dataset PASS	0
LD35281362.las	LAS 1.4, PDRF 6	PASS	0	0	PASS	PASS	0 / 70	PASS	Dataset PASS	0
LD35281365.las	LAS 1.4, PDRF 6	PASS	0	0	PASS	PASS	0 / 70	PASS	Dataset PASS	0
LD35281368.las	LAS 1.4, PDRF 6	PASS	0	0	PASS	PASS	0 / 70	PASS	Dataset PASS	0
LD35281371.las	LAS 1.4, PDRF 6	PASS	0	0	PASS	PASS	0 / 70	PASS	Dataset PASS	0
LD35281374.las	LAS 1.4, PDRF 6	PASS	0	0	PASS	PASS	0 / 70	PASS	Dataset PASS	0
LD35281377.las	LAS 1.4, PDRF 6	PASS	0	0	PASS	PASS	0 / 70	PASS	Dataset PASS	0
LD35281380.las	LAS 1.4, PDRF 6	PASS	0	0	PASS	PASS	0 / 70	PASS	Dataset PASS	0
LD35281383.las	LAS 1.4, PDRF 6	PASS	0	0	PASS	PASS	0 / 70	PASS	Dataset PASS	0
LD35281386.las	LAS 1.4, PDRF 6	PASS	0	0	PASS	PASS	0 / 70	PASS	Dataset PASS	0
LD35281389.las	LAS 1.4, PDRF 6	PASS	0	0	PASS	PASS	0 / 70	PASS	Dataset PASS	0
LD35281392.las	LAS 1.4, PDRF 6	PASS	0	0	PASS	PASS	0 / 70	PASS	Dataset PASS	0
LD35281395.las	LAS 1.4, PDRF 6	PASS	0	0	PASS	PASS	0 / 70	PASS	Dataset PASS	0
LD35281398.las	LAS 1.4, PDRF 6	PASS	0	0	PASS	PASS	0 / 70	PASS	Dataset PASS	0
LD35281401.las	LAS 1.4, PDRF 6	PASS	0	0	PASS	PASS	0 / 70	PASS	Dataset PASS	0
LD35281404.las	LAS 1.4, PDRF 6	PASS	0	0	PASS	PASS	0 / 70	PASS	Dataset PASS	0
LD35281407.las	LAS 1.4, PDRF 6	PASS	0	0	PASS	PASS	0 / 70	PASS	Dataset PASS	0
LD35281410.las	LAS 1.4, PDRF 6	PASS	0	0	PASS	PASS	0 / 70	PASS	Dataset PASS	0
LD35281413.las	LAS 1.4, PDRF 6	PASS	0	0	PASS	PASS	0 / 70	PASS	Dataset PASS	0
LD35281416.las	LAS 1.4, PDRF 6	PASS	0	0	PASS	PASS	0 / 70	PASS	Dataset PASS	0
LD35281419.las	LAS 1.4, PDRF 6	PASS	0	0	PASS	PASS	0 / 70	PASS	Dataset PASS	0
LD35281422.las	LAS 1.4, PDRF 6	PASS	0	0	PASS	PASS	0 / 70	PASS	Dataset PASS	0
LD35281425.las	LAS 1.4, PDRF 6	PASS	0	0	PASS	PASS	0 / 70	PASS	Dataset PASS	0



# DPH-1.1 Report on ASPRS LAS File Format (Tiled Data) - Compliance - continued

File	LAS Version/PDRF	System ID	Legacy Point Count	Legacy Return Counts	File Source ID	Global Encoding	VLRs / EVLRs	WKT	Intensity	Point Count with Bad Return Info
LD35281428.las	LAS 1.4, PDRF 6	PASS	0	0	PASS	PASS	0 / 70	PASS	Dataset PASS	0
LD35281431.las	LAS 1.4, PDRF 6	PASS	0	0	PASS	PASS	0 / 70	PASS	Dataset PASS	0
LD35281434.las	LAS 1.4, PDRF 6	PASS	0	0	PASS	PASS	0 / 70	PASS	Dataset PASS	0
LD35281437.las	LAS 1.4, PDRF 6	PASS	0	0	PASS	PASS	0 / 70	PASS	Dataset PASS	0
LD35281440.las	LAS 1.4, PDRF 6	PASS	0	0	PASS	PASS	0 / 70	PASS	Dataset PASS	0
LD35281443.las	LAS 1.4, PDRF 6	PASS	0	0	PASS	PASS	0 / 70	PASS	Dataset PASS	0
LD35311254.las	LAS 1.4, PDRF 6	PASS	0	0	PASS	PASS	0 / 22	PASS	Dataset PASS	0
LD35311257.las	LAS 1.4, PDRF 6	PASS	0	0	PASS	PASS	0 / 70	PASS	Dataset PASS	0
LD35311260.las	LAS 1.4, PDRF 6	PASS	0	0	PASS	PASS	0 / 70	PASS	Dataset PASS	0
LD35311263.las	LAS 1.4, PDRF 6	PASS	0	0	PASS	PASS	0 / 70	PASS	Dataset PASS	0
LD35311266.las	LAS 1.4, PDRF 6	PASS	0	0	PASS	PASS	0 / 70	PASS	Dataset PASS	0
LD35311269.las	LAS 1.4, PDRF 6	PASS	0	0	PASS	PASS	0 / 70	PASS	Dataset PASS	0
LD35311272.las	LAS 1.4, PDRF 6	PASS	0	0	PASS	PASS	0 / 70	PASS	Dataset PASS	0
LD35311275.las	LAS 1.4, PDRF 6	PASS	0	0	PASS	PASS	0 / 70	PASS	Dataset PASS	0
LD35311278.las	LAS 1.4, PDRF 6	PASS	0	0	PASS	PASS	0 / 70	PASS	Dataset PASS	0
LD35311281.las	LAS 1.4, PDRF 6	PASS	0	0	PASS	PASS	0 / 70	PASS	Dataset PASS	0
LD35311284.las	LAS 1.4, PDRF 6	PASS	0	0	PASS	PASS	0 / 70	PASS	Dataset PASS	0
LD35311287.las	LAS 1.4, PDRF 6	PASS	0	0	PASS	PASS	0 / 70	PASS	Dataset PASS	0
LD35311290.las	LAS 1.4, PDRF 6	PASS	0	0	PASS	PASS	0 / 70	PASS	Dataset PASS	0
LD35311293.las	LAS 1.4, PDRF 6	PASS	0	0	PASS	PASS	0 / 70	PASS	Dataset PASS	0
LD35311296.las	LAS 1.4, PDRF 6	PASS	0	0	PASS	PASS	0 / 70	PASS	Dataset PASS	0
LD35311299.las	LAS 1.4, PDRF 6	PASS	0	0	PASS	PASS	0 / 70	PASS	Dataset PASS	0
LD35311302.las	LAS 1.4, PDRF 6	PASS	0	0	PASS	PASS	0 / 70	PASS	Dataset PASS	0
LD35311305.las	LAS 1.4, PDRF 6	PASS	0	0	PASS	PASS	0 / 70	PASS	Dataset PASS	0
LD35311308.las	LAS 1.4, PDRF 6	PASS	0	0	PASS	PASS	0 / 70	PASS	Dataset PASS	0
LD35311311.las	LAS 1.4, PDRF 6	PASS	0	0	PASS	PASS	0 / 70	PASS	Dataset PASS	0
LD35311314.las	LAS 1.4, PDRF 6	PASS	0	0	PASS	PASS	0 / 70	PASS	Dataset PASS	0
LD35311317.las	LAS 1.4, PDRF 6	PASS	0	0	PASS	PASS	0 / 70	PASS	Dataset PASS	0
LD35311320.las	LAS 1.4, PDRF 6	PASS	0	0	PASS	PASS	0 / 70	PASS	Dataset PASS	0
LD35311323.las	LAS 1.4, PDRF 6	PASS	0	0	PASS	PASS	0 / 70	PASS	Dataset PASS	0
LD35311326.las	LAS 1.4, PDRF 6	PASS	0	0	PASS	PASS	0 / 70	PASS	Dataset PASS	0
LD35311329.las	LAS 1.4, PDRF 6	PASS	0	0	PASS	PASS	0 / 70	PASS	Dataset PASS	0
LD35311332.las	LAS 1.4, PDRF 6	PASS	0	0	PASS	PASS	0 / 70	PASS	Dataset PASS	0
LD35311335.las	LAS 1.4, PDRF 6	PASS	0	0	PASS	PASS	0 / 70	PASS	Dataset PASS	0
LD35311338.las	LAS 1.4, PDRF 6	PASS	0	0	PASS	PASS	0 / 70	PASS	Dataset PASS	0
LD35311341.las	LAS 1.4, PDRF 6	PASS	0	0	PASS	PASS	0 / 70	PASS	Dataset PASS	0
LD35311344.las	LAS 1.4, PDRF 6	PASS	0	0	PASS	PASS	0 / 70	PASS	Dataset PASS	0
LD35311347.las	LAS 1.4, PDRF 6	PASS	0	0	PASS	PASS	0 / 70	PASS	Dataset PASS	0
LD35311350.las	LAS 1.4, PDRF 6	PASS	0	0	PASS	PASS	0 / 70	PASS	Dataset PASS	0
LD35311353.las	LAS 1.4, PDRF 6	PASS	0	0	PASS	PASS	0 / 70	PASS	Dataset PASS	0
LD35311356.las	LAS 1.4, PDRF 6	PASS	0	0	PASS	PASS	0 / 70	PASS	Dataset PASS	0
LD35311359.las	LAS 1.4, PDRF 6	PASS	0	0	PASS	PASS	0 / 70	PASS	Dataset PASS	0
LD35311362.las	LAS 1.4, PDRF 6	PASS	0	0	PASS	PASS	0 / 70	PASS	Dataset PASS	0
LD35311365.las	LAS 1.4, PDRF 6	PASS	0	0	PASS	PASS	0 / 70	PASS	Dataset PASS	0
LD35311368.las	LAS 1.4, PDRF 6	PASS	0	0	PASS	PASS	0 / 70	PASS	Dataset PASS	0
LD35311371.las	LAS 1.4, PDRF 6	PASS	0	0	PASS	PASS	0 / 70	PASS	Dataset PASS	0
LD35311374.las	LAS 1.4, PDRF 6	PASS	0	0	PASS	PASS	0 / 70	PASS	Dataset PASS	0
LD35311377.las	LAS 1.4, PDRF 6	PASS	0	0	PASS	PASS	0 / 70	PASS	Dataset PASS	0
LD35311380.las	LAS 1.4, PDRF 6	PASS	0	0	PASS	PASS	0 / 70	PASS	Dataset PASS	0

# DPH-1.1 Report on ASPRS LAS File Format (Tiled Data) - Compliance - continued

File	LAS Version/PDRF	System ID	Legacy Point Count	Legacy Return Counts	File Source ID	Global Encoding	VLRs / EVLRs	WKT	Intensity	Point Count with Bad Return Info
LD35311383.las	LAS 1.4, PDRF 6	PASS	0	0	PASS	PASS	0 / 70	PASS	Dataset PASS	0
LD35311386.las	LAS 1.4, PDRF 6	PASS	0	0	PASS	PASS	0 / 70	PASS	Dataset PASS	0
LD35311389.las	LAS 1.4, PDRF 6	PASS	0	0	PASS	PASS	0 / 70	PASS	Dataset PASS	0
LD35311392.las	LAS 1.4, PDRF 6	PASS	0	0	PASS	PASS	0 / 70	PASS	Dataset PASS	0
LD35311395.las	LAS 1.4, PDRF 6	PASS	0	0	PASS	PASS	0 / 70	PASS	Dataset PASS	0
LD35311398.las	LAS 1.4, PDRF 6	PASS	0	0	PASS	PASS	0 / 70	PASS	Dataset PASS	0
LD35311401.las	LAS 1.4, PDRF 6	PASS	0	0	PASS	PASS	0 / 70	PASS	Dataset PASS	0
LD35311404.las	LAS 1.4, PDRF 6	PASS	0	0	PASS	PASS	0 / 70	PASS	Dataset PASS	0
LD35311407.las	LAS 1.4, PDRF 6	PASS	0	0	PASS	PASS	0 / 70	PASS	Dataset PASS	0
LD35311410.las	LAS 1.4, PDRF 6	PASS	0	0	PASS	PASS	0 / 70	PASS	Dataset PASS	0
LD35311413.las	LAS 1.4, PDRF 6	PASS	0	0	PASS	PASS	0 / 70	PASS	Dataset PASS	0
LD35311416.las	LAS 1.4, PDRF 6	PASS	0	0	PASS	PASS	0 / 70	PASS	Dataset PASS	0
LD35311419.las	LAS 1.4, PDRF 6	PASS	0	0	PASS	PASS	0 / 70	PASS	Dataset PASS	0
LD35311422.las	LAS 1.4, PDRF 6	PASS	0	0	PASS	PASS	0 / 70	PASS	Dataset PASS	0
LD35311425.las	LAS 1.4, PDRF 6	PASS	0	0	PASS	PASS	0 / 70	PASS	Dataset PASS	0
LD35311428.las	LAS 1.4, PDRF 6	PASS	0	0	PASS	PASS	0 / 70	PASS	Dataset PASS	0
LD35311431.las	LAS 1.4, PDRF 6	PASS	0	0	PASS	PASS	0 / 70	PASS	Dataset PASS	0
LD35311434.las	LAS 1.4, PDRF 6	PASS	0	0	PASS	PASS	0 / 70	PASS	Dataset PASS	0
LD35311437.las	LAS 1.4, PDRF 6	PASS	0	0	PASS	PASS	0 / 70	PASS	Dataset PASS	0
LD35311440.las	LAS 1.4, PDRF 6	PASS	0	0	PASS	PASS	0 / 70	PASS	Dataset PASS	0
LD35311443.las	LAS 1.4, PDRF 6	PASS	0	0	PASS	PASS	0 / 70	PASS	Dataset PASS	0
LD35341254.las	LAS 1.4, PDRF 6	PASS	0	0	PASS	PASS	0 / 22	PASS	Dataset PASS	0
LD35341257.las	LAS 1.4, PDRF 6	PASS	0	0	PASS	PASS	0 / 70	PASS	Dataset PASS	0
LD35341260.las	LAS 1.4, PDRF 6	PASS	0	0	PASS	PASS	0 / 70	PASS	Dataset PASS	0
LD35341263.las	LAS 1.4, PDRF 6	PASS	0	0	PASS	PASS	0 / 70	PASS	Dataset PASS	0
LD35341266.las	LAS 1.4, PDRF 6	PASS	0	0	PASS	PASS	0 / 70	PASS	Dataset PASS	0
LD35341269.las	LAS 1.4, PDRF 6	PASS	0	0	PASS	PASS	0 / 70	PASS	Dataset PASS	0
LD35341272.las	LAS 1.4, PDRF 6	PASS	0	0	PASS	PASS	0 / 70	PASS	Dataset PASS	0
LD35341275.las	LAS 1.4, PDRF 6	PASS	0	0	PASS	PASS	0 / 70	PASS	Dataset PASS	0
LD35341278.las	LAS 1.4, PDRF 6	PASS	0	0	PASS	PASS	0 / 22	PASS	Dataset PASS	0
LD35341281.las	LAS 1.4, PDRF 6	PASS	0	0	PASS	PASS	0 / 70	PASS	Dataset PASS	0
LD35341284.las	LAS 1.4, PDRF 6	PASS	0	0	PASS	PASS	0 / 70	PASS	Dataset PASS	0
LD35341287.las	LAS 1.4, PDRF 6	PASS	0	0	PASS	PASS	0 / 70	PASS	Dataset PASS	0
LD35341290.las	LAS 1.4, PDRF 6	PASS	0	0	PASS	PASS	0 / 70	PASS	Dataset PASS	0
LD35341293.las	LAS 1.4, PDRF 6	PASS	0	0	PASS	PASS	0 / 70	PASS	Dataset PASS	0
LD35341296.las	LAS 1.4, PDRF 6	PASS	0	0	PASS	PASS	0 / 70	PASS	Dataset PASS	0
LD35341299.las	LAS 1.4, PDRF 6	PASS	0	0	PASS	PASS	0 / 70	PASS	Dataset PASS	0
LD35341302.las	LAS 1.4, PDRF 6	PASS	0	0	PASS	PASS	0 / 70	PASS	Dataset PASS	0
LD35341305.las	LAS 1.4, PDRF 6	PASS	0	0	PASS	PASS	0 / 70	PASS	Dataset PASS	0
LD35341308.las	LAS 1.4, PDRF 6	PASS	0	0	PASS	PASS	0 / 70	PASS	Dataset PASS	0
LD35341311.las	LAS 1.4, PDRF 6	PASS	0	0	PASS	PASS	0 / 70	PASS	Dataset PASS	0
LD35341314.las	LAS 1.4, PDRF 6	PASS	0	0	PASS	PASS	0 / 70	PASS	Dataset PASS	0
LD35341317.las	LAS 1.4, PDRF 6	PASS	0	0	PASS	PASS	0 / 70	PASS	Dataset PASS	0
LD35341320.las	LAS 1.4, PDRF 6	PASS	0	0	PASS	PASS	0 / 70	PASS	Dataset PASS	0
LD35341323.las	LAS 1.4, PDRF 6	PASS	0	0	PASS	PASS	0 / 70	PASS	Dataset PASS	0
LD35341326.las	LAS 1.4, PDRF 6	PASS	0	0	PASS	PASS	0 / 70	PASS	Dataset PASS	0
LD35341329.las	LAS 1.4, PDRF 6	PASS	0	0	PASS	PASS	0 / 70	PASS	Dataset PASS	0
LD35341332.las	LAS 1.4, PDRF 6	PASS	0	0	PASS	PASS	0 / 70	PASS	Dataset PASS	0
LD35341335.las	LAS 1.4, PDRF 6	PASS	0	0	PASS	PASS	0 / 70	PASS	Dataset PASS	0

# DPH-1.1 Report on ASPRS LAS File Format (Tiled Data) - Compliance - continued

File	LAS Version/PDRF	System ID	Legacy Point Count	Legacy Return Counts	File Source ID	Global Encoding	VLRs / EVLRs	WKT	Intensity	Point Count with Bad Return Info
LD35341338.las	LAS 1.4, PDRF 6	PASS	0	0	PASS	PASS	0 / 70	PASS	Dataset PASS	0
LD35341341.las	LAS 1.4, PDRF 6	PASS	0	0	PASS	PASS	0 / 70	PASS	Dataset PASS	0
LD35341344.las	LAS 1.4, PDRF 6	PASS	0	0	PASS	PASS	0 / 70	PASS	Dataset PASS	0
LD35341347.las	LAS 1.4, PDRF 6	PASS	0	0	PASS	PASS	0 / 70	PASS	Dataset PASS	0
LD35341350.las	LAS 1.4, PDRF 6	PASS	0	0	PASS	PASS	0 / 70	PASS	Dataset PASS	0
LD35341353.las	LAS 1.4, PDRF 6	PASS	0	0	PASS	PASS	0 / 70	PASS	Dataset PASS	0
LD35341356.las	LAS 1.4, PDRF 6	PASS	0	0	PASS	PASS	0 / 70	PASS	Dataset PASS	0
LD35341359.las	LAS 1.4, PDRF 6	PASS	0	0	PASS	PASS	0 / 70	PASS	Dataset PASS	0
LD35341362.las	LAS 1.4, PDRF 6	PASS	0	0	PASS	PASS	0 / 70	PASS	Dataset PASS	0
LD35341365.las	LAS 1.4, PDRF 6	PASS	0	0	PASS	PASS	0 / 70	PASS	Dataset PASS	0
LD35341368.las	LAS 1.4, PDRF 6	PASS	0	0	PASS	PASS	0 / 70	PASS	Dataset PASS	0
LD35341371.las	LAS 1.4, PDRF 6	PASS	0	0	PASS	PASS	0 / 70	PASS	Dataset PASS	0
LD35341374.las	LAS 1.4, PDRF 6	PASS	0	0	PASS	PASS	0 / 70	PASS	Dataset PASS	0
LD35341377.las	LAS 1.4, PDRF 6	PASS	0	0	PASS	PASS	0 / 70	PASS	Dataset PASS	0
LD35341380.las	LAS 1.4, PDRF 6	PASS	0	0	PASS	PASS	0 / 70	PASS	Dataset PASS	0
LD35341383.las	LAS 1.4, PDRF 6	PASS	0	0	PASS	PASS	0 / 70	PASS	Dataset PASS	0
LD35341386.las	LAS 1.4, PDRF 6	PASS	0	0	PASS	PASS	0 / 70	PASS	Dataset PASS	0
LD35341389.las	LAS 1.4, PDRF 6	PASS	0	0	PASS	PASS	0 / 70	PASS	Dataset PASS	0
LD35341392.las	LAS 1.4, PDRF 6	PASS	0	0	PASS	PASS	0 / 70	PASS	Dataset PASS	0
LD35341395.las	LAS 1.4, PDRF 6	PASS	0	0	PASS	PASS	0 / 70	PASS	Dataset PASS	0
LD35341398.las	LAS 1.4, PDRF 6	PASS	0	0	PASS	PASS	0 / 70	PASS	Dataset PASS	0
LD35341401.las	LAS 1.4, PDRF 6	PASS	0	0	PASS	PASS	0 / 70	PASS	Dataset PASS	0
LD35341404.las	LAS 1.4, PDRF 6	PASS	0	0	PASS	PASS	0 / 70	PASS	Dataset PASS	0
LD35341407.las	LAS 1.4, PDRF 6	PASS	0	0	PASS	PASS	0 / 70	PASS	Dataset PASS	0
LD35341410.las	LAS 1.4, PDRF 6	PASS	0	0	PASS	PASS	0 / 70	PASS	Dataset PASS	0
LD35341413.las	LAS 1.4, PDRF 6	PASS	0	0	PASS	PASS	0 / 70	PASS	Dataset PASS	0
LD35341416.las	LAS 1.4, PDRF 6	PASS	0	0	PASS	PASS	0 / 70	PASS	Dataset PASS	0
LD35341419.las	LAS 1.4, PDRF 6	PASS	0	0	PASS	PASS	0 / 70	PASS	Dataset PASS	0
LD35341422.las	LAS 1.4, PDRF 6	PASS	0	0	PASS	PASS	0 / 70	PASS	Dataset PASS	0
LD35341425.las	LAS 1.4, PDRF 6	PASS	0	0	PASS	PASS	0 / 70	PASS	Dataset PASS	0
LD35341428.las	LAS 1.4, PDRF 6	PASS	0	0	PASS	PASS	0 / 70	PASS	Dataset PASS	0
LD35341431.las	LAS 1.4, PDRF 6	PASS	0	0	PASS	PASS	0 / 70	PASS	Dataset PASS	0
LD35341434.las	LAS 1.4, PDRF 6	PASS	0	0	PASS	PASS	0 / 70	PASS	Dataset PASS	0
LD35341437.las	LAS 1.4, PDRF 6	PASS	0	0	PASS	PASS	0 / 70	PASS	Dataset PASS	0
LD35341440.las	LAS 1.4, PDRF 6	PASS	0	0	PASS	PASS	0 / 70	PASS	Dataset PASS	0
LD35341443.las	LAS 1.4, PDRF 6	PASS	0	0	PASS	PASS	0 / 70	PASS	Dataset PASS	0
LD35371254.las	LAS 1.4, PDRF 6	PASS	0	0	PASS	PASS	0 / 16	PASS	Dataset PASS	0
LD35371257.las	LAS 1.4, PDRF 6	PASS	0	0	PASS	PASS	0 / 70	PASS	Dataset PASS	0
LD35371260.las	LAS 1.4, PDRF 6	PASS	0	0	PASS	PASS	0 / 70	PASS	Dataset PASS	0
LD35371263.las	LAS 1.4, PDRF 6	PASS	0	0	PASS	PASS	0 / 70	PASS	Dataset PASS	0
LD35371266.las	LAS 1.4, PDRF 6	PASS	0	0	PASS	PASS	0 / 70	PASS	Dataset PASS	0
LD35371269.las	LAS 1.4, PDRF 6	PASS	0	0	PASS	PASS	0 / 70	PASS	Dataset PASS	0
LD35371272.las	LAS 1.4, PDRF 6	PASS	0	0	PASS	PASS	0 / 70	PASS	Dataset PASS	0
LD35371275.las	LAS 1.4, PDRF 6	PASS	0	0	PASS	PASS	0 / 70	PASS	Dataset PASS	0
LD35371278.las	LAS 1.4, PDRF 6	PASS	0	0	PASS	PASS	0 / 70	PASS	Dataset PASS	0
LD35371281.las	LAS 1.4, PDRF 6	PASS	0	0	PASS	PASS	0 / 70	PASS	Dataset PASS	0
LD35371284.las	LAS 1.4, PDRF 6	PASS	0	0	PASS	PASS	0 / 70	PASS	Dataset PASS	0
LD35371287.las	LAS 1.4, PDRF 6	PASS	0	0	PASS	PASS	0 / 70	PASS	Dataset PASS	0
LD35371290.las	LAS 1.4, PDRF 6	PASS	0	0	PASS	PASS	0 / 70	PASS	Dataset PASS	0

# DPH-1.1 Report on ASPRS LAS File Format (Tiled Data) - Compliance - continued

File	LAS Version/PDRF	System ID	Legacy Point Count	Legacy Return Counts	File Source ID	Global Encoding	VLRs / EVLRs	WKT	Intensity	Point Count with Bad Return Info
LD35371293.las	LAS 1.4, PDRF 6	PASS	0	0	PASS	PASS	0 / 70	PASS	Dataset PASS	0
LD35371296.las	LAS 1.4, PDRF 6	PASS	0	0	PASS	PASS	0 / 70	PASS	Dataset PASS	0
LD35371299.las	LAS 1.4, PDRF 6	PASS	0	0	PASS	PASS	0 / 70	PASS	Dataset PASS	0
LD35371302.las	LAS 1.4, PDRF 6	PASS	0	0	PASS	PASS	0 / 70	PASS	Dataset PASS	0
LD35371305.las	LAS 1.4, PDRF 6	PASS	0	0	PASS	PASS	0 / 70	PASS	Dataset PASS	0
LD35371308.las	LAS 1.4, PDRF 6	PASS	0	0	PASS	PASS	0 / 70	PASS	Dataset PASS	0
LD35371311.las	LAS 1.4, PDRF 6	PASS	0	0	PASS	PASS	0 / 70	PASS	Dataset PASS	0
LD35371314.las	LAS 1.4, PDRF 6	PASS	0	0	PASS	PASS	0 / 70	PASS	Dataset PASS	0
LD35371317.las	LAS 1.4, PDRF 6	PASS	0	0	PASS	PASS	0 / 70	PASS	Dataset PASS	0
LD35371320.las	LAS 1.4, PDRF 6	PASS	0	0	PASS	PASS	0 / 70	PASS	Dataset PASS	0
LD35371323.las	LAS 1.4, PDRF 6	PASS	0	0	PASS	PASS	0 / 70	PASS	Dataset PASS	0
LD35371326.las	LAS 1.4, PDRF 6	PASS	0	0	PASS	PASS	0 / 70	PASS	Dataset PASS	0
LD35371329.las	LAS 1.4, PDRF 6	PASS	0	0	PASS	PASS	0 / 70	PASS	Dataset PASS	0
LD35371332.las	LAS 1.4, PDRF 6	PASS	0	0	PASS	PASS	0 / 70	PASS	Dataset PASS	0
LD35371335.las	LAS 1.4, PDRF 6	PASS	0	0	PASS	PASS	0 / 70	PASS	Dataset PASS	0
LD35371338.las	LAS 1.4, PDRF 6	PASS	0	0	PASS	PASS	0 / 70	PASS	Dataset PASS	0
LD35371341.las	LAS 1.4, PDRF 6	PASS	0	0	PASS	PASS	0 / 70	PASS	Dataset PASS	0
LD35371344.las	LAS 1.4, PDRF 6	PASS	0	0	PASS	PASS	0 / 70	PASS	Dataset PASS	0
LD35371347.las	LAS 1.4, PDRF 6	PASS	0	0	PASS	PASS	0 / 70	PASS	Dataset PASS	0
LD35371350.las	LAS 1.4, PDRF 6	PASS	0	0	PASS	PASS	0 / 70	PASS	Dataset PASS	0
LD35371353.las	LAS 1.4, PDRF 6	PASS	0	0	PASS	PASS	0 / 70	PASS	Dataset PASS	0
LD35371356.las	LAS 1.4, PDRF 6	PASS	0	0	PASS	PASS	0 / 70	PASS	Dataset PASS	0
LD35371359.las	LAS 1.4, PDRF 6	PASS	0	0	PASS	PASS	0 / 70	PASS	Dataset PASS	0
LD35371362.las	LAS 1.4, PDRF 6	PASS	0	0	PASS	PASS	0 / 70	PASS	Dataset PASS	0
LD35371365.las	LAS 1.4, PDRF 6	PASS	0	0	PASS	PASS	0 / 70	PASS	Dataset PASS	0
LD35371368.las	LAS 1.4, PDRF 6	PASS	0	0	PASS	PASS	0 / 70	PASS	Dataset PASS	0
LD35371371.las	LAS 1.4, PDRF 6	PASS	0	0	PASS	PASS	0 / 70	PASS	Dataset PASS	0
LD35371374.las	LAS 1.4, PDRF 6	PASS	0	0	PASS	PASS	0 / 70	PASS	Dataset PASS	0
LD35371377.las	LAS 1.4, PDRF 6	PASS	0	0	PASS	PASS	0 / 70	PASS	Dataset PASS	0
LD35371380.las	LAS 1.4, PDRF 6	PASS	0	0	PASS	PASS	0 / 70	PASS	Dataset PASS	0
LD35371383.las	LAS 1.4, PDRF 6	PASS	0	0	PASS	PASS	0 / 70	PASS	Dataset PASS	0
LD35371386.las	LAS 1.4, PDRF 6	PASS	0	0	PASS	PASS	0 / 70	PASS	Dataset PASS	0
LD35371389.las	LAS 1.4, PDRF 6	PASS	0	0	PASS	PASS	0 / 70	PASS	Dataset PASS	0
LD35371392.las	LAS 1.4, PDRF 6	PASS	0	0	PASS	PASS	0 / 70	PASS	Dataset PASS	0
LD35371395.las	LAS 1.4, PDRF 6	PASS	0	0	PASS	PASS	0 / 70	PASS	Dataset PASS	0
LD35371398.las	LAS 1.4, PDRF 6	PASS	0	0	PASS	PASS	0 / 70	PASS	Dataset PASS	0
LD35371401.las	LAS 1.4, PDRF 6	PASS	0	0	PASS	PASS	0 / 70	PASS	Dataset PASS	0
LD35371404.las	LAS 1.4, PDRF 6	PASS	0	0	PASS	PASS	0 / 70	PASS	Dataset PASS	0
LD35371407.las	LAS 1.4, PDRF 6	PASS	0	0	PASS	PASS	0 / 70	PASS	Dataset PASS	0
LD35371410.las	LAS 1.4, PDRF 6	PASS	0	0	PASS	PASS	0 / 70	PASS	Dataset PASS	0
LD35371413.las	LAS 1.4, PDRF 6	PASS	0	0	PASS	PASS	0 / 70	PASS	Dataset PASS	0
LD35371416.las	LAS 1.4, PDRF 6	PASS	0	0	PASS	PASS	0 / 70	PASS	Dataset PASS	0
LD35371419.las	LAS 1.4, PDRF 6	PASS	0	0	PASS	PASS	0 / 70	PASS	Dataset PASS	0
LD35371422.las	LAS 1.4, PDRF 6	PASS	0	0	PASS	PASS	0 / 70	PASS	Dataset PASS	0
LD35371425.las	LAS 1.4, PDRF 6	PASS	0	0	PASS	PASS	0 / 70	PASS	Dataset PASS	0
LD35371428.las	LAS 1.4, PDRF 6	PASS	0	0	PASS	PASS	0 / 70	PASS	Dataset PASS	0
LD35371431.las	LAS 1.4, PDRF 6	PASS	0	0	PASS	PASS	0 / 70	PASS	Dataset PASS	0
LD35371434.las	LAS 1.4, PDRF 6	PASS	0	0	PASS	PASS	0 / 70	PASS	Dataset PASS	0
LD35371437.las	LAS 1.4, PDRF 6	PASS	0	0	PASS	PASS	0 / 70	PASS	Dataset PASS	0

# DPH-1.1 Report on ASPRS LAS File Format (Tiled Data) - Compliance - continued

File	LAS Version/PDRF	System ID	Legacy Point Count	Legacy Return Counts	File Source ID	Global Encoding	VLRs / EVLRs	WKT	Intensity	Point Count with Bad Return Info
LD35371440.las	LAS 1.4, PDRF 6	PASS	0	0	PASS	PASS	0 / 70	PASS	Dataset PASS	0
LD35371443.las	LAS 1.4, PDRF 6	PASS	0	0	PASS	PASS	0 / 70	PASS	Dataset PASS	0
LD35401254.las	LAS 1.4, PDRF 6	PASS	0	0	PASS	PASS	0 / 70	PASS	Dataset PASS	0
LD35401257.las	LAS 1.4, PDRF 6	PASS	0	0	PASS	PASS	0 / 70	PASS	Dataset PASS	0
LD35401260.las	LAS 1.4, PDRF 6	PASS	0	0	PASS	PASS	0 / 70	PASS	Dataset PASS	0
LD35401263.las	LAS 1.4, PDRF 6	PASS	0	0	PASS	PASS	0 / 70	PASS	Dataset PASS	0
LD35401266.las	LAS 1.4, PDRF 6	PASS	0	0	PASS	PASS	0 / 70	PASS	Dataset PASS	0
LD35401269.las	LAS 1.4, PDRF 6	PASS	0	0	PASS	PASS	0 / 70	PASS	Dataset PASS	0
LD35401272.las	LAS 1.4, PDRF 6	PASS	0	0	PASS	PASS	0 / 70	PASS	Dataset PASS	0
LD35401275.las	LAS 1.4, PDRF 6	PASS	0	0	PASS	PASS	0 / 70	PASS	Dataset PASS	0
LD35401278.las	LAS 1.4, PDRF 6	PASS	0	0	PASS	PASS	0 / 70	PASS	Dataset PASS	0
LD35401281.las	LAS 1.4, PDRF 6	PASS	0	0	PASS	PASS	0 / 70	PASS	Dataset PASS	0
LD35401284.las	LAS 1.4, PDRF 6	PASS	0	0	PASS	PASS	0 / 70	PASS	Dataset PASS	0
LD35401287.las	LAS 1.4, PDRF 6	PASS	0	0	PASS	PASS	0 / 70	PASS	Dataset PASS	0
LD35401290.las	LAS 1.4, PDRF 6	PASS	0	0	PASS	PASS	0 / 70	PASS	Dataset PASS	0
LD35401293.las	LAS 1.4, PDRF 6	PASS	0	0	PASS	PASS	0 / 70	PASS	Dataset PASS	0
LD35401296.las	LAS 1.4, PDRF 6	PASS	0	0	PASS	PASS	0 / 70	PASS	Dataset PASS	0
LD35401299.las	LAS 1.4, PDRF 6	PASS	0	0	PASS	PASS	0 / 70	PASS	Dataset PASS	0
LD35401302.las	LAS 1.4, PDRF 6	PASS	0	0	PASS	PASS	0 / 70	PASS	Dataset PASS	0
LD35401305.las	LAS 1.4, PDRF 6	PASS	0	0	PASS	PASS	0 / 70	PASS	Dataset PASS	0
LD35401308.las	LAS 1.4, PDRF 6	PASS	0	0	PASS	PASS	0 / 70	PASS	Dataset PASS	0
LD35401311.las	LAS 1.4, PDRF 6	PASS	0	0	PASS	PASS	0 / 70	PASS	Dataset PASS	0
LD35401314.las	LAS 1.4, PDRF 6	PASS	0	0	PASS	PASS	0 / 70	PASS	Dataset PASS	0
LD35401317.las	LAS 1.4, PDRF 6	PASS	0	0	PASS	PASS	0 / 70	PASS	Dataset PASS	0
LD35401320.las	LAS 1.4, PDRF 6	PASS	0	0	PASS	PASS	0 / 70	PASS	Dataset PASS	0
LD35401323.las	LAS 1.4, PDRF 6	PASS	0	0	PASS	PASS	0 / 70	PASS	Dataset PASS	0
LD35401326.las	LAS 1.4, PDRF 6	PASS	0	0	PASS	PASS	0 / 70	PASS	Dataset PASS	0
LD35401329.las	LAS 1.4, PDRF 6	PASS	0	0	PASS	PASS	0 / 70	PASS	Dataset PASS	0
LD35401332.las	LAS 1.4, PDRF 6	PASS	0	0	PASS	PASS	0 / 70	PASS	Dataset PASS	0
LD35401335.las	LAS 1.4, PDRF 6	PASS	0	0	PASS	PASS	0 / 70	PASS	Dataset PASS	0
LD35401338.las	LAS 1.4, PDRF 6	PASS	0	0	PASS	PASS	0 / 70	PASS	Dataset PASS	0
LD35401341.las	LAS 1.4, PDRF 6	PASS	0	0	PASS	PASS	0 / 70	PASS	Dataset PASS	0
LD35401344.las	LAS 1.4, PDRF 6	PASS	0	0	PASS	PASS	0 / 70	PASS	Dataset PASS	0
LD35401347.las	LAS 1.4, PDRF 6	PASS	0	0	PASS	PASS	0 / 70	PASS	Dataset PASS	0
LD35401350.las	LAS 1.4, PDRF 6	PASS	0	0	PASS	PASS	0 / 70	PASS	Dataset PASS	0
LD35401353.las	LAS 1.4, PDRF 6	PASS	0	0	PASS	PASS	0 / 70	PASS	Dataset PASS	0
LD35401356.las	LAS 1.4, PDRF 6	PASS	0	0	PASS	PASS	0 / 70	PASS	Dataset PASS	0
LD35401359.las	LAS 1.4, PDRF 6	PASS	0	0	PASS	PASS	0 / 70	PASS	Dataset PASS	0
LD35401362.las	LAS 1.4, PDRF 6	PASS	0	0	PASS	PASS	0 / 70	PASS	Dataset PASS	0
LD35401365.las	LAS 1.4, PDRF 6	PASS	0	0	PASS	PASS	0 / 70	PASS	Dataset PASS	0
LD35401368.las	LAS 1.4, PDRF 6	PASS	0	0	PASS	PASS	0 / 70	PASS	Dataset PASS	0
LD35401371.las	LAS 1.4, PDRF 6	PASS	0	0	PASS	PASS	0 / 70	PASS	Dataset PASS	0
LD35401374.las	LAS 1.4, PDRF 6	PASS	0	0	PASS	PASS	0 / 70	PASS	Dataset PASS	0
LD35401377.las	LAS 1.4, PDRF 6	PASS	0	0	PASS	PASS	0 / 70	PASS	Dataset PASS	0
LD35401380.las	LAS 1.4, PDRF 6	PASS	0	0	PASS	PASS	0 / 70	PASS	Dataset PASS	0
LD35401383.las	LAS 1.4, PDRF 6	PASS	0	0	PASS	PASS	0 / 70	PASS	Dataset PASS	0
LD35401386.las	LAS 1.4, PDRF 6	PASS	0	0	PASS	PASS	0 / 70	PASS	Dataset PASS	0
LD35401389.las	LAS 1.4, PDRF 6	PASS	0	0	PASS	PASS	0 / 70	PASS	Dataset PASS	0
LD35401392.las	LAS 1.4, PDRF 6	PASS	0	0	PASS	PASS	0 / 70	PASS	Dataset PASS	0

# DPH-1.1 Report on ASPRS LAS File Format (Tiled Data) - Compliance - continued

File	LAS Version/PDRF	System ID	Legacy Point Count	Legacy Return Counts	File Source ID	Global Encoding	VLRs / EVLRs	WKT	Intensity	Point Count with Bad Return Info
LD35401395.las	LAS 1.4, PDRF 6	PASS	0	0	PASS	PASS	0 / 70	PASS	Dataset PASS	0
LD35401398.las	LAS 1.4, PDRF 6	PASS	0	0	PASS	PASS	0 / 70	PASS	Dataset PASS	0
LD35401401.las	LAS 1.4, PDRF 6	PASS	0	0	PASS	PASS	0 / 70	PASS	Dataset PASS	0
LD35401404.las	LAS 1.4, PDRF 6	PASS	0	0	PASS	PASS	0 / 70	PASS	Dataset PASS	0
LD35401407.las	LAS 1.4, PDRF 6	PASS	0	0	PASS	PASS	0 / 70	PASS	Dataset PASS	0
LD35401410.las	LAS 1.4, PDRF 6	PASS	0	0	PASS	PASS	0 / 70	PASS	Dataset PASS	0
LD35401413.las	LAS 1.4, PDRF 6	PASS	0	0	PASS	PASS	0 / 70	PASS	Dataset PASS	0
LD35401416.las	LAS 1.4, PDRF 6	PASS	0	0	PASS	PASS	0 / 70	PASS	Dataset PASS	0
LD35401419.las	LAS 1.4, PDRF 6	PASS	0	0	PASS	PASS	0 / 70	PASS	Dataset PASS	0
LD35401422.las	LAS 1.4, PDRF 6	PASS	0	0	PASS	PASS	0 / 70	PASS	Dataset PASS	0
LD35401425.las	LAS 1.4, PDRF 6	PASS	0	0	PASS	PASS	0 / 70	PASS	Dataset PASS	0
LD35401428.las	LAS 1.4, PDRF 6	PASS	0	0	PASS	PASS	0 / 70	PASS	Dataset PASS	0
LD35401431.las	LAS 1.4, PDRF 6	PASS	0	0	PASS	PASS	0 / 70	PASS	Dataset PASS	0
LD35401434.las	LAS 1.4, PDRF 6	PASS	0	0	PASS	PASS	0 / 70	PASS	Dataset PASS	0
LD35401437.las	LAS 1.4, PDRF 6	PASS	0	0	PASS	PASS	0 / 70	PASS	Dataset PASS	0
LD35401440.las	LAS 1.4, PDRF 6	PASS	0	0	PASS	PASS	0 / 70	PASS	Dataset PASS	0
LD35401443.las	LAS 1.4, PDRF 6	PASS	0	0	PASS	PASS	0 / 70	PASS	Dataset PASS	0
LD35431254.las	LAS 1.4, PDRF 6	PASS	0	0	PASS	PASS	0 / 70	PASS	Dataset PASS	0
LD35431257.las	LAS 1.4, PDRF 6	PASS	0	0	PASS	PASS	0 / 70	PASS	Dataset PASS	0
LD35431260.las	LAS 1.4, PDRF 6	PASS	0	0	PASS	PASS	0 / 70	PASS	Dataset PASS	0
LD35431263.las	LAS 1.4, PDRF 6	PASS	0	0	PASS	PASS	0 / 70	PASS	Dataset PASS	0
LD35431266.las	LAS 1.4, PDRF 6	PASS	0	0	PASS	PASS	0 / 70	PASS	Dataset PASS	0
LD35431269.las	LAS 1.4, PDRF 6	PASS	0	0	PASS	PASS	0 / 70	PASS	Dataset PASS	0
LD35431272.las	LAS 1.4, PDRF 6	PASS	0	0	PASS	PASS	0 / 70	PASS	Dataset PASS	0
LD35431275.las	LAS 1.4, PDRF 6	PASS	0	0	PASS	PASS	0 / 70	PASS	Dataset PASS	0
LD35431278.las	LAS 1.4, PDRF 6	PASS	0	0	PASS	PASS	0 / 70	PASS	Dataset PASS	0
LD35431281.las	LAS 1.4, PDRF 6	PASS	0	0	PASS	PASS	0 / 70	PASS	Dataset PASS	0
LD35431284.las	LAS 1.4, PDRF 6	PASS	0	0	PASS	PASS	0 / 70	PASS	Dataset PASS	0
LD35431287.las	LAS 1.4, PDRF 6	PASS	0	0	PASS	PASS	0 / 70	PASS	Dataset PASS	0
LD35431290.las	LAS 1.4, PDRF 6	PASS	0	0	PASS	PASS	0 / 70	PASS	Dataset PASS	0
LD35431293.las	LAS 1.4, PDRF 6	PASS	0	0	PASS	PASS	0 / 70	PASS	Dataset PASS	0
LD35431296.las	LAS 1.4, PDRF 6	PASS	0	0	PASS	PASS	0 / 70	PASS	Dataset PASS	0
LD35431299.las	LAS 1.4, PDRF 6	PASS	0	0	PASS	PASS	0 / 70	PASS	Dataset PASS	0
LD35431302.las	LAS 1.4, PDRF 6	PASS	0	0	PASS	PASS	0 / 70	PASS	Dataset PASS	0
LD35431305.las	LAS 1.4, PDRF 6	PASS	0	0	PASS	PASS	0 / 70	PASS	Dataset PASS	0
LD35431308.las	LAS 1.4, PDRF 6	PASS	0	0	PASS	PASS	0 / 70	PASS	Dataset PASS	0
LD35431311.las	LAS 1.4, PDRF 6	PASS	0	0	PASS	PASS	0 / 70	PASS	Dataset PASS	0
LD35431314.las	LAS 1.4, PDRF 6	PASS	0	0	PASS	PASS	0 / 70	PASS	Dataset PASS	0
LD35431317.las	LAS 1.4, PDRF 6	PASS	0	0	PASS	PASS	0 / 70	PASS	Dataset PASS	0
LD35431320.las	LAS 1.4, PDRF 6	PASS	0	0	PASS	PASS	0 / 70	PASS	Dataset PASS	0
LD35431323.las	LAS 1.4, PDRF 6	PASS	0	0	PASS	PASS	0 / 70	PASS	Dataset PASS	0
LD35431326.las	LAS 1.4, PDRF 6	PASS	0	0	PASS	PASS	0 / 70	PASS	Dataset PASS	0
LD35431329.las	LAS 1.4, PDRF 6	PASS	0	0	PASS	PASS	0 / 70	PASS	Dataset PASS	0
LD35431332.las	LAS 1.4, PDRF 6	PASS	0	0	PASS	PASS	0 / 70	PASS	Dataset PASS	0
LD35431335.las	LAS 1.4, PDRF 6	PASS	0	0	PASS	PASS	0 / 70	PASS	Dataset PASS	0
LD35431338.las	LAS 1.4, PDRF 6	PASS	0	0	PASS	PASS	0 / 70	PASS	Dataset PASS	0
LD35431341.las	LAS 1.4, PDRF 6	PASS	0	0	PASS	PASS	0 / 70	PASS	Dataset PASS	0
LD35431344.las	LAS 1.4, PDRF 6	PASS	0	0	PASS	PASS	0 / 70	PASS	Dataset PASS	0
LD35431347.las	LAS 1.4, PDRF 6	PASS	0	0	PASS	PASS	0 / 70	PASS	Dataset PASS	0

# DPH-1.1 Report on ASPRS LAS File Format (Tiled Data) - Compliance - continued

File	LAS Version/PDRF	System ID	Legacy Point Count	Legacy Return Counts	File Source ID	Global Encoding	VLRs / EVLRs	WKT	Intensity	Point Count with Bad Return Info
LD35431350.las	LAS 1.4, PDRF 6	PASS	0	0	PASS	PASS	0 / 70	PASS	Dataset PASS	0
LD35431353.las	LAS 1.4, PDRF 6	PASS	0	0	PASS	PASS	0 / 70	PASS	Dataset PASS	0
LD35431356.las	LAS 1.4, PDRF 6	PASS	0	0	PASS	PASS	0 / 70	PASS	Dataset PASS	0
LD35431359.las	LAS 1.4, PDRF 6	PASS	0	0	PASS	PASS	0 / 70	PASS	Dataset PASS	0
LD35431362.las	LAS 1.4, PDRF 6	PASS	0	0	PASS	PASS	0 / 70	PASS	Dataset PASS	0
LD35431365.las	LAS 1.4, PDRF 6	PASS	0	0	PASS	PASS	0 / 70	PASS	Dataset PASS	0
LD35431368.las	LAS 1.4, PDRF 6	PASS	0	0	PASS	PASS	0 / 70	PASS	Dataset PASS	0
LD35431371.las	LAS 1.4, PDRF 6	PASS	0	0	PASS	PASS	0 / 70	PASS	Dataset PASS	0
LD35431374.las	LAS 1.4, PDRF 6	PASS	0	0	PASS	PASS	0 / 70	PASS	Dataset PASS	0
LD35431377.las	LAS 1.4, PDRF 6	PASS	0	0	PASS	PASS	0 / 70	PASS	Dataset PASS	0
LD35431380.las	LAS 1.4, PDRF 6	PASS	0	0	PASS	PASS	0 / 70	PASS	Dataset PASS	0
LD35431383.las	LAS 1.4, PDRF 6	PASS	0	0	PASS	PASS	0 / 70	PASS	Dataset PASS	0
LD35431386.las	LAS 1.4, PDRF 6	PASS	0	0	PASS	PASS	0 / 70	PASS	Dataset PASS	0
LD35431389.las	LAS 1.4, PDRF 6	PASS	0	0	PASS	PASS	0 / 70	PASS	Dataset PASS	0
LD35431392.las	LAS 1.4, PDRF 6	PASS	0	0	PASS	PASS	0 / 70	PASS	Dataset PASS	0
LD35431395.las	LAS 1.4, PDRF 6	PASS	0	0	PASS	PASS	0 / 70	PASS	Dataset PASS	0
LD35431398.las	LAS 1.4, PDRF 6	PASS	0	0	PASS	PASS	0 / 70	PASS	Dataset PASS	0
LD35431401.las	LAS 1.4, PDRF 6	PASS	0	0	PASS	PASS	0 / 70	PASS	Dataset PASS	0
LD35431404.las	LAS 1.4, PDRF 6	PASS	0	0	PASS	PASS	0 / 70	PASS	Dataset PASS	0
LD35431407.las	LAS 1.4, PDRF 6	PASS	0	0	PASS	PASS	0 / 70	PASS	Dataset PASS	0
LD35431410.las	LAS 1.4, PDRF 6	PASS	0	0	PASS	PASS	0 / 70	PASS	Dataset PASS	0
LD35431413.las	LAS 1.4, PDRF 6	PASS	0	0	PASS	PASS	0 / 70	PASS	Dataset PASS	0
LD35431416.las	LAS 1.4, PDRF 6	PASS	0	0	PASS	PASS	0 / 70	PASS	Dataset PASS	0
LD35431419.las	LAS 1.4, PDRF 6	PASS	0	0	PASS	PASS	0 / 70	PASS	Dataset PASS	0
LD35431422.las	LAS 1.4, PDRF 6	PASS	0	0	PASS	PASS	0 / 70	PASS	Dataset PASS	0
LD35431425.las	LAS 1.4, PDRF 6	PASS	0	0	PASS	PASS	0 / 70	PASS	Dataset PASS	0
LD35431428.las	LAS 1.4, PDRF 6	PASS	0	0	PASS	PASS	0 / 70	PASS	Dataset PASS	0
LD35431431.las	LAS 1.4, PDRF 6	PASS	0	0	PASS	PASS	0 / 70	PASS	Dataset PASS	0
LD35431434.las	LAS 1.4, PDRF 6	PASS	0	0	PASS	PASS	0 / 70	PASS	Dataset PASS	0
LD35431437.las	LAS 1.4, PDRF 6	PASS	0	0	PASS	PASS	0 / 70	PASS	Dataset PASS	0
LD35431440.las	LAS 1.4, PDRF 6	PASS	0	0	PASS	PASS	0 / 70	PASS	Dataset PASS	0
LD35431443.las	LAS 1.4, PDRF 6	PASS	0	0	PASS	PASS	0 / 70	PASS	Dataset PASS	0
LD35461254.las	LAS 1.4, PDRF 6	PASS	0	0	PASS	PASS	0 / 70	PASS	Dataset PASS	0
LD35461257.las	LAS 1.4, PDRF 6	PASS	0	0	PASS	PASS	0 / 70	PASS	Dataset PASS	0
LD35461260.las	LAS 1.4, PDRF 6	PASS	0	0	PASS	PASS	0 / 70	PASS	Dataset PASS	0
LD35461263.las	LAS 1.4, PDRF 6	PASS	0	0	PASS	PASS	0 / 70	PASS	Dataset PASS	0
LD35461266.las	LAS 1.4, PDRF 6	PASS	0	0	PASS	PASS	0 / 70	PASS	Dataset PASS	0
LD35461269.las	LAS 1.4, PDRF 6	PASS	0	0	PASS	PASS	0 / 70	PASS	Dataset PASS	0
LD35461272.las	LAS 1.4, PDRF 6	PASS	0	0	PASS	PASS	0 / 70	PASS	Dataset PASS	0
LD35461275.las	LAS 1.4, PDRF 6	PASS	0	0	PASS	PASS	0 / 70	PASS	Dataset PASS	0
LD35461278.las	LAS 1.4, PDRF 6	PASS	0	0	PASS	PASS	0 / 70	PASS	Dataset PASS	0
LD35461281.las	LAS 1.4, PDRF 6	PASS	0	0	PASS	PASS	0 / 70	PASS	Dataset PASS	0
LD35461284.las	LAS 1.4, PDRF 6	PASS	0	0	PASS	PASS	0 / 70	PASS	Dataset PASS	0
LD35461287.las	LAS 1.4, PDRF 6	PASS	0	0	PASS	PASS	0 / 70	PASS	Dataset PASS	0
LD35461290.las	LAS 1.4, PDRF 6	PASS	0	0	PASS	PASS	0 / 70	PASS	Dataset PASS	0
LD35461293.las	LAS 1.4, PDRF 6	PASS	0	0	PASS	PASS	0 / 70	PASS	Dataset PASS	0
LD35461296.las	LAS 1.4, PDRF 6	PASS	0	0	PASS	PASS	0 / 70	PASS	Dataset PASS	0
LD35461299.las	LAS 1.4, PDRF 6	PASS	0	0	PASS	PASS	0 / 70	PASS	Dataset PASS	0
LD35461302.las	LAS 1.4, PDRF 6	PASS	0	0	PASS	PASS	0 / 70	PASS	Dataset PASS	0

# DPH-1.1 Report on ASPRS LAS File Format (Tiled Data) - Compliance - continued

File	LAS Version/PDRF	System ID	Legacy Point Count	Legacy Return Counts	File Source ID	Global Encoding	VLRs / EVLRs	WKT	Intensity	Point Count with Bad Return Info
LD35461305.las	LAS 1.4, PDRF 6	PASS	0	0	PASS	PASS	0 / 70	PASS	Dataset PASS	0
LD35461308.las	LAS 1.4, PDRF 6	PASS	0	0	PASS	PASS	0 / 70	PASS	Dataset PASS	0
LD35461311.las	LAS 1.4, PDRF 6	PASS	0	0	PASS	PASS	0 / 70	PASS	Dataset PASS	0
LD35461314.las	LAS 1.4, PDRF 6	PASS	0	0	PASS	PASS	0 / 70	PASS	Dataset PASS	0
LD35461317.las	LAS 1.4, PDRF 6	PASS	0	0	PASS	PASS	0 / 70	PASS	Dataset PASS	0
LD35461320.las	LAS 1.4, PDRF 6	PASS	0	0	PASS	PASS	0 / 70	PASS	Dataset PASS	0
LD35461323.las	LAS 1.4, PDRF 6	PASS	0	0	PASS	PASS	0 / 70	PASS	Dataset PASS	0
LD35461326.las	LAS 1.4, PDRF 6	PASS	0	0	PASS	PASS	0 / 70	PASS	Dataset PASS	0
LD35461329.las	LAS 1.4, PDRF 6	PASS	0	0	PASS	PASS	0 / 70	PASS	Dataset PASS	0
LD35461332.las	LAS 1.4, PDRF 6	PASS	0	0	PASS	PASS	0 / 70	PASS	Dataset PASS	0
LD35461335.las	LAS 1.4, PDRF 6	PASS	0	0	PASS	PASS	0 / 70	PASS	Dataset PASS	0
LD35461338.las	LAS 1.4, PDRF 6	PASS	0	0	PASS	PASS	0 / 70	PASS	Dataset PASS	0
LD35461341.las	LAS 1.4, PDRF 6	PASS	0	0	PASS	PASS	0 / 70	PASS	Dataset PASS	0
LD35461344.las	LAS 1.4, PDRF 6	PASS	0	0	PASS	PASS	0 / 70	PASS	Dataset PASS	0
LD35461347.las	LAS 1.4, PDRF 6	PASS	0	0	PASS	PASS	0 / 70	PASS	Dataset PASS	0
LD35461350.las	LAS 1.4, PDRF 6	PASS	0	0	PASS	PASS	0 / 70	PASS	Dataset PASS	0
LD35461353.las	LAS 1.4, PDRF 6	PASS	0	0	PASS	PASS	0 / 70	PASS	Dataset PASS	0
LD35461356.las	LAS 1.4, PDRF 6	PASS	0	0	PASS	PASS	0 / 70	PASS	Dataset PASS	0
LD35461359.las	LAS 1.4, PDRF 6	PASS	0	0	PASS	PASS	0 / 70	PASS	Dataset PASS	0
LD35461362.las	LAS 1.4, PDRF 6	PASS	0	0	PASS	PASS	0 / 70	PASS	Dataset PASS	0
LD35461365.las	LAS 1.4, PDRF 6	PASS	0	0	PASS	PASS	0 / 70	PASS	Dataset PASS	0
LD35461368.las	LAS 1.4, PDRF 6	PASS	0	0	PASS	PASS	0 / 70	PASS	Dataset PASS	0
LD35461371.las	LAS 1.4, PDRF 6	PASS	0	0	PASS	PASS	0 / 70	PASS	Dataset PASS	0
LD35461374.las	LAS 1.4, PDRF 6	PASS	0	0	PASS	PASS	0 / 70	PASS	Dataset PASS	0
LD35461377.las	LAS 1.4, PDRF 6	PASS	0	0	PASS	PASS	0 / 70	PASS	Dataset PASS	0
LD35461380.las	LAS 1.4, PDRF 6	PASS	0	0	PASS	PASS	0 / 70	PASS	Dataset PASS	0
LD35461383.las	LAS 1.4, PDRF 6	PASS	0	0	PASS	PASS	0 / 70	PASS	Dataset PASS	0
LD35461386.las	LAS 1.4, PDRF 6	PASS	0	0	PASS	PASS	0 / 70	PASS	Dataset PASS	0
LD35461389.las	LAS 1.4, PDRF 6	PASS	0	0	PASS	PASS	0 / 70	PASS	Dataset PASS	0
LD35461392.las	LAS 1.4, PDRF 6	PASS	0	0	PASS	PASS	0 / 70	PASS	Dataset PASS	0
LD35461395.las	LAS 1.4, PDRF 6	PASS	0	0	PASS	PASS	0 / 70	PASS	Dataset PASS	0
LD35461398.las	LAS 1.4, PDRF 6	PASS	0	0	PASS	PASS	0 / 70	PASS	Dataset PASS	0
LD35461401.las	LAS 1.4, PDRF 6	PASS	0	0	PASS	PASS	0 / 70	PASS	Dataset PASS	0
LD35461404.las	LAS 1.4, PDRF 6	PASS	0	0	PASS	PASS	0 / 70	PASS	Dataset PASS	0
LD35461407.las	LAS 1.4, PDRF 6	PASS	0	0	PASS	PASS	0 / 70	PASS	Dataset PASS	0
LD35461410.las	LAS 1.4, PDRF 6	PASS	0	0	PASS	PASS	0 / 70	PASS	Dataset PASS	0
LD35461413.las	LAS 1.4, PDRF 6	PASS	0	0	PASS	PASS	0 / 70	PASS	Dataset PASS	0
LD35461416.las	LAS 1.4, PDRF 6	PASS	0	0	PASS	PASS	0 / 70	PASS	Dataset PASS	0
LD35461419.las	LAS 1.4, PDRF 6	PASS	0	0	PASS	PASS	0 / 70	PASS	Dataset PASS	0
LD35461422.las	LAS 1.4, PDRF 6	PASS	0	0	PASS	PASS	0 / 70	PASS	Dataset PASS	0
LD35461425.las	LAS 1.4, PDRF 6	PASS	0	0	PASS	PASS	0 / 70	PASS	Dataset PASS	0
LD35461428.las	LAS 1.4, PDRF 6	PASS	0	0	PASS	PASS	0 / 70	PASS	Dataset PASS	0
LD35461431.las	LAS 1.4, PDRF 6	PASS	0	0	PASS	PASS	0 / 70	PASS	Dataset PASS	0
LD35461434.las	LAS 1.4, PDRF 6	PASS	0	0	PASS	PASS	0 / 70	PASS	Dataset PASS	0
LD35461437.las	LAS 1.4, PDRF 6	PASS	0	0	PASS	PASS	0 / 70	PASS	Dataset PASS	0
LD35461440.las	LAS 1.4, PDRF 6	PASS	0	0	PASS	PASS	0 / 70	PASS	Dataset PASS	0
LD35461443.las	LAS 1.4, PDRF 6	PASS	0	0	PASS	PASS	0 / 70	PASS	Dataset PASS	0
LD35491254.las	LAS 1.4, PDRF 6	PASS	0	0	PASS	PASS	0 / 70	PASS	Dataset PASS	0
LD35491257.las	LAS 1.4, PDRF 6	PASS	0	0	PASS	PASS	0 / 70	PASS	Dataset PASS	0



# DPH-1.1 Report on ASPRS LAS File Format (Tiled Data) - Compliance - continued

File	LAS Version/PDRF	System ID	Legacy Point Count	Legacy Return Counts	File Source ID	Global Encoding	VLRs / EVLRs	WKT	Intensity	Point Count with Bad Return Info
LD35491260.las	LAS 1.4, PDRF 6	PASS	0	0	PASS	PASS	0 / 70	PASS	Dataset PASS	0
LD35491263.las	LAS 1.4, PDRF 6	PASS	0	0	PASS	PASS	0 / 70	PASS	Dataset PASS	0
LD35491266.las	LAS 1.4, PDRF 6	PASS	0	0	PASS	PASS	0 / 70	PASS	Dataset PASS	0
LD35491269.las	LAS 1.4, PDRF 6	PASS	0	0	PASS	PASS	0 / 70	PASS	Dataset PASS	0
LD35491272.las	LAS 1.4, PDRF 6	PASS	0	0	PASS	PASS	0 / 70	PASS	Dataset PASS	0
LD35491275.las	LAS 1.4, PDRF 6	PASS	0	0	PASS	PASS	0 / 70	PASS	Dataset PASS	0
LD35491278.las	LAS 1.4, PDRF 6	PASS	0	0	PASS	PASS	0 / 70	PASS	Dataset PASS	0
LD35491281.las	LAS 1.4, PDRF 6	PASS	0	0	PASS	PASS	0 / 70	PASS	Dataset PASS	0
LD35491284.las	LAS 1.4, PDRF 6	PASS	0	0	PASS	PASS	0 / 70	PASS	Dataset PASS	0
LD35491287.las	LAS 1.4, PDRF 6	PASS	0	0	PASS	PASS	0 / 70	PASS	Dataset PASS	0
LD35491290.las	LAS 1.4, PDRF 6	PASS	0	0	PASS	PASS	0 / 70	PASS	Dataset PASS	0
LD35491293.las	LAS 1.4, PDRF 6	PASS	0	0	PASS	PASS	0 / 70	PASS	Dataset PASS	0
LD35491296.las	LAS 1.4, PDRF 6	PASS	0	0	PASS	PASS	0 / 70	PASS	Dataset PASS	0
LD35491299.las	LAS 1.4, PDRF 6	PASS	0	0	PASS	PASS	0 / 70	PASS	Dataset PASS	0
LD35491302.las	LAS 1.4, PDRF 6	PASS	0	0	PASS	PASS	0 / 70	PASS	Dataset PASS	0
LD35491305.las	LAS 1.4, PDRF 6	PASS	0	0	PASS	PASS	0 / 70	PASS	Dataset PASS	0
LD35491308.las	LAS 1.4, PDRF 6	PASS	0	0	PASS	PASS	0 / 70	PASS	Dataset PASS	0
LD35491311.las	LAS 1.4, PDRF 6	PASS	0	0	PASS	PASS	0 / 70	PASS	Dataset PASS	0
LD35491314.las	LAS 1.4, PDRF 6	PASS	0	0	PASS	PASS	0 / 70	PASS	Dataset PASS	0
LD35491317.las	LAS 1.4, PDRF 6	PASS	0	0	PASS	PASS	0 / 70	PASS	Dataset PASS	0
LD35491320.las	LAS 1.4, PDRF 6	PASS	0	0	PASS	PASS	0 / 70	PASS	Dataset PASS	0
LD35491323.las	LAS 1.4, PDRF 6	PASS	0	0	PASS	PASS	0 / 70	PASS	Dataset PASS	0
LD35491326.las	LAS 1.4, PDRF 6	PASS	0	0	PASS	PASS	0 / 70	PASS	Dataset PASS	0
LD35491329.las	LAS 1.4, PDRF 6	PASS	0	0	PASS	PASS	0 / 70	PASS	Dataset PASS	0
LD35491332.las	LAS 1.4, PDRF 6	PASS	0	0	PASS	PASS	0 / 70	PASS	Dataset PASS	0
LD35491335.las	LAS 1.4, PDRF 6	PASS	0	0	PASS	PASS	0 / 70	PASS	Dataset PASS	0
LD35491338.las	LAS 1.4, PDRF 6	PASS	0	0	PASS	PASS	0 / 70	PASS	Dataset PASS	0
LD35491341.las	LAS 1.4, PDRF 6	PASS	0	0	PASS	PASS	0 / 70	PASS	Dataset PASS	0
LD35491344.las	LAS 1.4, PDRF 6	PASS	0	0	PASS	PASS	0 / 70	PASS	Dataset PASS	0
LD35491347.las	LAS 1.4, PDRF 6	PASS	0	0	PASS	PASS	0 / 70	PASS	Dataset PASS	0
LD35491350.las	LAS 1.4, PDRF 6	PASS	0	0	PASS	PASS	0 / 70	PASS	Dataset PASS	0
LD35491353.las	LAS 1.4, PDRF 6	PASS	0	0	PASS	PASS	0 / 70	PASS	Dataset PASS	0
LD35491356.las	LAS 1.4, PDRF 6	PASS	0	0	PASS	PASS	0 / 70	PASS	Dataset PASS	0
LD35491359.las	LAS 1.4, PDRF 6	PASS	0	0	PASS	PASS	0 / 70	PASS	Dataset PASS	0
LD35491362.las	LAS 1.4, PDRF 6	PASS	0	0	PASS	PASS	0 / 70	PASS	Dataset PASS	0
LD35491365.las	LAS 1.4, PDRF 6	PASS	0	0	PASS	PASS	0 / 70	PASS	Dataset PASS	0
LD35491368.las	LAS 1.4, PDRF 6	PASS	0	0	PASS	PASS	0 / 70	PASS	Dataset PASS	0
LD35491371.las	LAS 1.4, PDRF 6	PASS	0	0	PASS	PASS	0 / 70	PASS	Dataset PASS	0
LD35491374.las	LAS 1.4, PDRF 6	PASS	0	0	PASS	PASS	0 / 70	PASS	Dataset PASS	0
LD35491377.las	LAS 1.4, PDRF 6	PASS	0	0	PASS	PASS	0 / 70	PASS	Dataset PASS	0
LD35491380.las	LAS 1.4, PDRF 6	PASS	0	0	PASS	PASS	0 / 70	PASS	Dataset PASS	0
LD35491383.las	LAS 1.4, PDRF 6	PASS	0	0	PASS	PASS	0 / 70	PASS	Dataset PASS	0
LD35491386.las	LAS 1.4, PDRF 6	PASS	0	0	PASS	PASS	0 / 70	PASS	Dataset PASS	0
LD35491389.las	LAS 1.4, PDRF 6	PASS	0	0	PASS	PASS	0 / 70	PASS	Dataset PASS	0
LD35491392.las	LAS 1.4, PDRF 6	PASS	0	0	PASS	PASS	0 / 70	PASS	Dataset PASS	0
LD35491395.las	LAS 1.4, PDRF 6	PASS	0	0	PASS	PASS	0 / 70	PASS	Dataset PASS	0
LD35491398.las	LAS 1.4, PDRF 6	PASS	0	0	PASS	PASS	0 / 70	PASS	Dataset PASS	0
LD35491401.las	LAS 1.4, PDRF 6	PASS	0	0	PASS	PASS	0 / 70	PASS	Dataset PASS	0
LD35491404.las	LAS 1.4, PDRF 6	PASS	0	0	PASS	PASS	0 / 70	PASS	Dataset PASS	0

# DPH-1.1 Report on ASPRS LAS File Format (Tiled Data) - Compliance - continued

File	LAS Version/PDRF	System ID	Legacy Point Count	Legacy Return Counts	File Source ID	Global Encoding	VLRs / EVLRs	WKT	Intensity	Point Count with Bad Return Info
LD35491407.las	LAS 1.4, PDRF 6	PASS	0	0	PASS	PASS	0 / 70	PASS	Dataset PASS	0
LD35491410.las	LAS 1.4, PDRF 6	PASS	0	0	PASS	PASS	0 / 70	PASS	Dataset PASS	0
LD35491413.las	LAS 1.4, PDRF 6	PASS	0	0	PASS	PASS	0 / 70	PASS	Dataset PASS	0
LD35491416.las	LAS 1.4, PDRF 6	PASS	0	0	PASS	PASS	0 / 70	PASS	Dataset PASS	0
LD35491419.las	LAS 1.4, PDRF 6	PASS	0	0	PASS	PASS	0 / 70	PASS	Dataset PASS	0
LD35491422.las	LAS 1.4, PDRF 6	PASS	0	0	PASS	PASS	0 / 70	PASS	Dataset PASS	0
LD35491425.las	LAS 1.4, PDRF 6	PASS	0	0	PASS	PASS	0 / 70	PASS	Dataset PASS	0
LD35491428.las	LAS 1.4, PDRF 6	PASS	0	0	PASS	PASS	0 / 70	PASS	Dataset PASS	0
LD35491431.las	LAS 1.4, PDRF 6	PASS	0	0	PASS	PASS	0 / 70	PASS	Dataset PASS	0
LD35491434.las	LAS 1.4, PDRF 6	PASS	0	0	PASS	PASS	0 / 70	PASS	Dataset PASS	0
LD35491437.las	LAS 1.4, PDRF 6	PASS	0	0	PASS	PASS	0 / 70	PASS	Dataset PASS	0
LD35491440.las	LAS 1.4, PDRF 6	PASS	0	0	PASS	PASS	0 / 70	PASS	Dataset PASS	0
LD35491443.las	LAS 1.4, PDRF 6	PASS	0	0	PASS	PASS	0 / 70	PASS	Dataset PASS	0
LD35521254.las	LAS 1.4, PDRF 6	PASS	0	0	PASS	PASS	0 / 70	PASS	Dataset PASS	0
LD35521257.las	LAS 1.4, PDRF 6	PASS	0	0	PASS	PASS	0 / 70	PASS	Dataset PASS	0
LD35521260.las	LAS 1.4, PDRF 6	PASS	0	0	PASS	PASS	0 / 70	PASS	Dataset PASS	0
LD35521263.las	LAS 1.4, PDRF 6	PASS	0	0	PASS	PASS	0 / 70	PASS	Dataset PASS	0
LD35521266.las	LAS 1.4, PDRF 6	PASS	0	0	PASS	PASS	0 / 70	PASS	Dataset PASS	0
LD35521269.las	LAS 1.4, PDRF 6	PASS	0	0	PASS	PASS	0 / 70	PASS	Dataset PASS	0
LD35521272.las	LAS 1.4, PDRF 6	PASS	0	0	PASS	PASS	0 / 70	PASS	Dataset PASS	0
LD35521275.las	LAS 1.4, PDRF 6	PASS	0	0	PASS	PASS	0 / 70	PASS	Dataset PASS	0
LD35521278.las	LAS 1.4, PDRF 6	PASS	0	0	PASS	PASS	0 / 70	PASS	Dataset PASS	0
LD35521281.las	LAS 1.4, PDRF 6	PASS	0	0	PASS	PASS	0 / 70	PASS	Dataset PASS	0
LD35521284.las	LAS 1.4, PDRF 6	PASS	0	0	PASS	PASS	0 / 70	PASS	Dataset PASS	0
LD35521287.las	LAS 1.4, PDRF 6	PASS	0	0	PASS	PASS	0 / 70	PASS	Dataset PASS	0
LD35521290.las	LAS 1.4, PDRF 6	PASS	0	0	PASS	PASS	0 / 70	PASS	Dataset PASS	0
LD35521293.las	LAS 1.4, PDRF 6	PASS	0	0	PASS	PASS	0 / 70	PASS	Dataset PASS	0
LD35521296.las	LAS 1.4, PDRF 6	PASS	0	0	PASS	PASS	0 / 70	PASS	Dataset PASS	0
LD35521299.las	LAS 1.4, PDRF 6	PASS	0	0	PASS	PASS	0 / 70	PASS	Dataset PASS	0
LD35521302.las	LAS 1.4, PDRF 6	PASS	0	0	PASS	PASS	0 / 70	PASS	Dataset PASS	0
LD35521305.las	LAS 1.4, PDRF 6	PASS	0	0	PASS	PASS	0 / 70	PASS	Dataset PASS	0
LD35521308.las	LAS 1.4, PDRF 6	PASS	0	0	PASS	PASS	0 / 70	PASS	Dataset PASS	0
LD35521311.las	LAS 1.4, PDRF 6	PASS	0	0	PASS	PASS	0 / 70	PASS	Dataset PASS	0
LD35521314.las	LAS 1.4, PDRF 6	PASS	0	0	PASS	PASS	0 / 70	PASS	Dataset PASS	0
LD35521317.las	LAS 1.4, PDRF 6	PASS	0	0	PASS	PASS	0 / 70	PASS	Dataset PASS	0
LD35521320.las	LAS 1.4, PDRF 6	PASS	0	0	PASS	PASS	0 / 70	PASS	Dataset PASS	0
LD35521323.las	LAS 1.4, PDRF 6	PASS	0	0	PASS	PASS	0 / 70	PASS	Dataset PASS	0
LD35521326.las	LAS 1.4, PDRF 6	PASS	0	0	PASS	PASS	0 / 70	PASS	Dataset PASS	0
LD35521329.las	LAS 1.4, PDRF 6	PASS	0	0	PASS	PASS	0 / 70	PASS	Dataset PASS	0
LD35521332.las	LAS 1.4, PDRF 6	PASS	0	0	PASS	PASS	0 / 70	PASS	Dataset PASS	0
LD35521335.las	LAS 1.4, PDRF 6	PASS	0	0	PASS	PASS	0 / 70	PASS	Dataset PASS	0
LD35521338.las	LAS 1.4, PDRF 6	PASS	0	0	PASS	PASS	0 / 70	PASS	Dataset PASS	0
LD35521341.las	LAS 1.4, PDRF 6	PASS	0	0	PASS	PASS	0 / 70	PASS	Dataset PASS	0
LD35521344.las	LAS 1.4, PDRF 6	PASS	0	0	PASS	PASS	0 / 70	PASS	Dataset PASS	0
LD35521347.las	LAS 1.4, PDRF 6	PASS	0	0	PASS	PASS	0 / 70	PASS	Dataset PASS	0
LD35521350.las	LAS 1.4, PDRF 6	PASS	0	0	PASS	PASS	0 / 70	PASS	Dataset PASS	0
LD35521353.las	LAS 1.4, PDRF 6	PASS	0	0	PASS	PASS	0 / 70	PASS	Dataset PASS	0
LD35521356.las	LAS 1.4, PDRF 6	PASS	0	0	PASS	PASS	0 / 70	PASS	Dataset PASS	0
LD35521359.las	LAS 1.4, PDRF 6	PASS	0	0	PASS	PASS	0 / 70	PASS	Dataset PASS	0

# DPH-1.1 Report on ASPRS LAS File Format (Tiled Data) - Compliance - continued

File	LAS Version/PDRF	System ID	Legacy Point Count	Legacy Return Counts	File Source ID	Global Encoding	VLRs / EVLRs	WKT	Intensity	Point Count with Bad Return Info
LD35521362.las	LAS 1.4, PDRF 6	PASS	0	0	PASS	PASS	0 / 70	PASS	Dataset PASS	0
LD35521365.las	LAS 1.4, PDRF 6	PASS	0	0	PASS	PASS	0 / 70	PASS	Dataset PASS	0
LD35521368.las	LAS 1.4, PDRF 6	PASS	0	0	PASS	PASS	0 / 70	PASS	Dataset PASS	0
LD35521371.las	LAS 1.4, PDRF 6	PASS	0	0	PASS	PASS	0 / 70	PASS	Dataset PASS	0
LD35521374.las	LAS 1.4, PDRF 6	PASS	0	0	PASS	PASS	0 / 70	PASS	Dataset PASS	0
LD35521377.las	LAS 1.4, PDRF 6	PASS	0	0	PASS	PASS	0 / 70	PASS	Dataset PASS	0
LD35521380.las	LAS 1.4, PDRF 6	PASS	0	0	PASS	PASS	0 / 70	PASS	Dataset PASS	0
LD35521383.las	LAS 1.4, PDRF 6	PASS	0	0	PASS	PASS	0 / 70	PASS	Dataset PASS	0
LD35521386.las	LAS 1.4, PDRF 6	PASS	0	0	PASS	PASS	0 / 70	PASS	Dataset PASS	0
LD35521389.las	LAS 1.4, PDRF 6	PASS	0	0	PASS	PASS	0 / 70	PASS	Dataset PASS	0
LD35521392.las	LAS 1.4, PDRF 6	PASS	0	0	PASS	PASS	0 / 70	PASS	Dataset PASS	0
LD35521395.las	LAS 1.4, PDRF 6	PASS	0	0	PASS	PASS	0 / 70	PASS	Dataset PASS	0
LD35521398.las	LAS 1.4, PDRF 6	PASS	0	0	PASS	PASS	0 / 70	PASS	Dataset PASS	0
LD35521401.las	LAS 1.4, PDRF 6	PASS	0	0	PASS	PASS	0 / 70	PASS	Dataset PASS	0
LD35521404.las	LAS 1.4, PDRF 6	PASS	0	0	PASS	PASS	0 / 70	PASS	Dataset PASS	0
LD35521407.las	LAS 1.4, PDRF 6	PASS	0	0	PASS	PASS	0 / 70	PASS	Dataset PASS	0
LD35521410.las	LAS 1.4, PDRF 6	PASS	0	0	PASS	PASS	0 / 70	PASS	Dataset PASS	0
LD35521413.las	LAS 1.4, PDRF 6	PASS	0	0	PASS	PASS	0 / 70	PASS	Dataset PASS	0
LD35521416.las	LAS 1.4, PDRF 6	PASS	0	0	PASS	PASS	0 / 70	PASS	Dataset PASS	0
LD35521419.las	LAS 1.4, PDRF 6	PASS	0	0	PASS	PASS	0 / 70	PASS	Dataset PASS	0
LD35521422.las	LAS 1.4, PDRF 6	PASS	0	0	PASS	PASS	0 / 70	PASS	Dataset PASS	0
LD35521425.las	LAS 1.4, PDRF 6	PASS	0	0	PASS	PASS	0 / 70	PASS	Dataset PASS	0
LD35521428.las	LAS 1.4, PDRF 6	PASS	0	0	PASS	PASS	0 / 70	PASS	Dataset PASS	0
LD35521431.las	LAS 1.4, PDRF 6	PASS	0	0	PASS	PASS	0 / 70	PASS	Dataset PASS	0
LD35521434.las	LAS 1.4, PDRF 6	PASS	0	0	PASS	PASS	0 / 70	PASS	Dataset PASS	0
LD35521437.las	LAS 1.4, PDRF 6	PASS	0	0	PASS	PASS	0 / 70	PASS	Dataset PASS	0
LD35521440.las	LAS 1.4, PDRF 6	PASS	0	0	PASS	PASS	0 / 70	PASS	Dataset PASS	0
LD35521443.las	LAS 1.4, PDRF 6	PASS	0	0	PASS	PASS	0 / 70	PASS	Dataset PASS	0
LD35551254.las	LAS 1.4, PDRF 6	PASS	0	0	PASS	PASS	0 / 70	PASS	Dataset PASS	0
LD35551257.las	LAS 1.4, PDRF 6	PASS	0	0	PASS	PASS	0 / 70	PASS	Dataset PASS	0
LD35551260.las	LAS 1.4, PDRF 6	PASS	0	0	PASS	PASS	0 / 70	PASS	Dataset PASS	0
LD35551263.las	LAS 1.4, PDRF 6	PASS	0	0	PASS	PASS	0 / 70	PASS	Dataset PASS	0
LD35551266.las	LAS 1.4, PDRF 6	PASS	0	0	PASS	PASS	0 / 70	PASS	Dataset PASS	0
LD35551269.las	LAS 1.4, PDRF 6	PASS	0	0	PASS	PASS	0 / 70	PASS	Dataset PASS	0
LD35551272.las	LAS 1.4, PDRF 6	PASS	0	0	PASS	PASS	0 / 70	PASS	Dataset PASS	0
LD35551275.las	LAS 1.4, PDRF 6	PASS	0	0	PASS	PASS	0 / 70	PASS	Dataset PASS	0
LD35551278.las	LAS 1.4, PDRF 6	PASS	0	0	PASS	PASS	0 / 70	PASS	Dataset PASS	0
LD35551281.las	LAS 1.4, PDRF 6	PASS	0	0	PASS	PASS	0 / 70	PASS	Dataset PASS	0
LD35551284.las	LAS 1.4, PDRF 6	PASS	0	0	PASS	PASS	0 / 70	PASS	Dataset PASS	0
LD35551287.las	LAS 1.4, PDRF 6	PASS	0	0	PASS	PASS	0 / 70	PASS	Dataset PASS	0
LD35551290.las	LAS 1.4, PDRF 6	PASS	0	0	PASS	PASS	0 / 70	PASS	Dataset PASS	0
LD35551293.las	LAS 1.4, PDRF 6	PASS	0	0	PASS	PASS	0 / 70	PASS	Dataset PASS	0
LD35551296.las	LAS 1.4, PDRF 6	PASS	0	0	PASS	PASS	0 / 70	PASS	Dataset PASS	0
LD35551299.las	LAS 1.4, PDRF 6	PASS	0	0	PASS	PASS	0 / 70	PASS	Dataset PASS	0
LD35551302.las	LAS 1.4, PDRF 6	PASS	0	0	PASS	PASS	0 / 70	PASS	Dataset PASS	0
LD35551305.las	LAS 1.4, PDRF 6	PASS	0	0	PASS	PASS	0 / 70	PASS	Dataset PASS	0
LD35551308.las	LAS 1.4, PDRF 6	PASS	0	0	PASS	PASS	0 / 70	PASS	Dataset PASS	0
LD35551311.las	LAS 1.4, PDRF 6	PASS	0	0	PASS	PASS	0 / 70	PASS	Dataset PASS	0
LD35551314.las	LAS 1.4, PDRF 6	PASS	0	0	PASS	PASS	0 / 70	PASS	Dataset PASS	0

# DPH-1.1 Report on ASPRS LAS File Format (Tiled Data) - Compliance - continued

File	LAS Version/PDRF	System ID	Legacy Point Count	Legacy Return Counts	File Source ID	Global Encoding	VLRs / EVLRs	WKT	Intensity	Point Count with Bad Return Info
LD35551317.las	LAS 1.4, PDRF 6	PASS	0	0	PASS	PASS	0 / 70	PASS	Dataset PASS	0
LD35551320.las	LAS 1.4, PDRF 6	PASS	0	0	PASS	PASS	0 / 70	PASS	Dataset PASS	0
LD35551323.las	LAS 1.4, PDRF 6	PASS	0	0	PASS	PASS	0 / 70	PASS	Dataset PASS	0
LD35551326.las	LAS 1.4, PDRF 6	PASS	0	0	PASS	PASS	0 / 70	PASS	Dataset PASS	0
LD35551329.las	LAS 1.4, PDRF 6	PASS	0	0	PASS	PASS	0 / 70	PASS	Dataset PASS	0
LD35551332.las	LAS 1.4, PDRF 6	PASS	0	0	PASS	PASS	0 / 70	PASS	Dataset PASS	0
LD35551335.las	LAS 1.4, PDRF 6	PASS	0	0	PASS	PASS	0 / 70	PASS	Dataset PASS	0
LD35551338.las	LAS 1.4, PDRF 6	PASS	0	0	PASS	PASS	0 / 70	PASS	Dataset PASS	0
LD35551341.las	LAS 1.4, PDRF 6	PASS	0	0	PASS	PASS	0 / 70	PASS	Dataset PASS	0
LD35551344.las	LAS 1.4, PDRF 6	PASS	0	0	PASS	PASS	0 / 70	PASS	Dataset PASS	0
LD35551347.las	LAS 1.4, PDRF 6	PASS	0	0	PASS	PASS	0 / 70	PASS	Dataset PASS	0
LD35551350.las	LAS 1.4, PDRF 6	PASS	0	0	PASS	PASS	0 / 70	PASS	Dataset PASS	0
LD35551353.las	LAS 1.4, PDRF 6	PASS	0	0	PASS	PASS	0 / 70	PASS	Dataset PASS	0
LD35551356.las	LAS 1.4, PDRF 6	PASS	0	0	PASS	PASS	0 / 70	PASS	Dataset PASS	0
LD35551359.las	LAS 1.4, PDRF 6	PASS	0	0	PASS	PASS	0 / 70	PASS	Dataset PASS	0
LD35551362.las	LAS 1.4, PDRF 6	PASS	0	0	PASS	PASS	0 / 70	PASS	Dataset PASS	0
LD35551365.las	LAS 1.4, PDRF 6	PASS	0	0	PASS	PASS	0 / 70	PASS	Dataset PASS	0
LD35551368.las	LAS 1.4, PDRF 6	PASS	0	0	PASS	PASS	0 / 70	PASS	Dataset PASS	0
LD35551371.las	LAS 1.4, PDRF 6	PASS	0	0	PASS	PASS	0 / 70	PASS	Dataset PASS	0
LD35551374.las	LAS 1.4, PDRF 6	PASS	0	0	PASS	PASS	0 / 70	PASS	Dataset PASS	0
LD35551377.las	LAS 1.4, PDRF 6	PASS	0	0	PASS	PASS	0 / 70	PASS	Dataset PASS	0
LD35551380.las	LAS 1.4, PDRF 6	PASS	0	0	PASS	PASS	0 / 70	PASS	Dataset PASS	0
LD35551383.las	LAS 1.4, PDRF 6	PASS	0	0	PASS	PASS	0 / 70	PASS	Dataset PASS	0
LD35551386.las	LAS 1.4, PDRF 6	PASS	0	0	PASS	PASS	0 / 70	PASS	Dataset PASS	0
LD35551389.las	LAS 1.4, PDRF 6	PASS	0	0	PASS	PASS	0 / 70	PASS	Dataset PASS	0
LD35551392.las	LAS 1.4, PDRF 6	PASS	0	0	PASS	PASS	0 / 70	PASS	Dataset PASS	0
LD35551395.las	LAS 1.4, PDRF 6	PASS	0	0	PASS	PASS	0 / 70	PASS	Dataset PASS	0
LD35551398.las	LAS 1.4, PDRF 6	PASS	0	0	PASS	PASS	0 / 70	PASS	Dataset PASS	0
LD35551401.las	LAS 1.4, PDRF 6	PASS	0	0	PASS	PASS	0 / 70	PASS	Dataset PASS	0
LD35551404.las	LAS 1.4, PDRF 6	PASS	0	0	PASS	PASS	0 / 70	PASS	Dataset PASS	0
LD35551407.las	LAS 1.4, PDRF 6	PASS	0	0	PASS	PASS	0 / 70	PASS	Dataset PASS	0
LD35551410.las	LAS 1.4, PDRF 6	PASS	0	0	PASS	PASS	0 / 70	PASS	Dataset PASS	0
LD35551413.las	LAS 1.4, PDRF 6	PASS	0	0	PASS	PASS	0 / 70	PASS	Dataset PASS	0
LD35551416.las	LAS 1.4, PDRF 6	PASS	0	0	PASS	PASS	0 / 70	PASS	Dataset PASS	0
LD35551419.las	LAS 1.4, PDRF 6	PASS	0	0	PASS	PASS	0 / 70	PASS	Dataset PASS	0
LD35551422.las	LAS 1.4, PDRF 6	PASS	0	0	PASS	PASS	0 / 70	PASS	Dataset PASS	0
LD35551425.las	LAS 1.4, PDRF 6	PASS	0	0	PASS	PASS	0 / 70	PASS	Dataset PASS	0
LD35551428.las	LAS 1.4, PDRF 6	PASS	0	0	PASS	PASS	0 / 70	PASS	Dataset PASS	0
LD35551431.las	LAS 1.4, PDRF 6	PASS	0	0	PASS	PASS	0 / 70	PASS	Dataset PASS	0
LD35551434.las	LAS 1.4, PDRF 6	PASS	0	0	PASS	PASS	0 / 70	PASS	Dataset PASS	0
LD35551437.las	LAS 1.4, PDRF 6	PASS	0	0	PASS	PASS	0 / 70	PASS	Dataset PASS	0
LD35551440.las	LAS 1.4, PDRF 6	PASS	0	0	PASS	PASS	0 / 70	PASS	Dataset PASS	0
LD35551443.las	LAS 1.4, PDRF 6	PASS	0	0	PASS	PASS	0 / 70	PASS	Dataset PASS	0
LD35581254.las	LAS 1.4, PDRF 6	PASS	0	0	PASS	PASS	0 / 70	PASS	Dataset PASS	0
LD35581257.las	LAS 1.4, PDRF 6	PASS	0	0	PASS	PASS	0 / 70	PASS	Dataset PASS	0
LD35581260.las	LAS 1.4, PDRF 6	PASS	0	0	PASS	PASS	0 / 70	PASS	Dataset PASS	0
LD35581263.las	LAS 1.4, PDRF 6	PASS	0	0	PASS	PASS	0 / 70	PASS	Dataset PASS	0
LD35581266.las	LAS 1.4, PDRF 6	PASS	0	0	PASS	PASS	0 / 70	PASS	Dataset PASS	0
LD35581269.las	LAS 1.4, PDRF 6	PASS	0	0	PASS	PASS	0 / 70	PASS	Dataset PASS	0

# DPH-1.1 Report on ASPRS LAS File Format (Tiled Data) - Compliance - continued

File	LAS Version/PDRF	System ID	Legacy Point Count	Legacy Return Counts	File Source ID	Global Encoding	VLRs / EVLRs	WKT	Intensity	Point Count with Bad Return Info
LD35581272.las	LAS 1.4, PDRF 6	PASS	0	0	PASS	PASS	0 / 70	PASS	Dataset PASS	0
LD35581275.las	LAS 1.4, PDRF 6	PASS	0	0	PASS	PASS	0 / 70	PASS	Dataset PASS	0
LD35581278.las	LAS 1.4, PDRF 6	PASS	0	0	PASS	PASS	0 / 70	PASS	Dataset PASS	0
LD35581281.las	LAS 1.4, PDRF 6	PASS	0	0	PASS	PASS	0 / 70	PASS	Dataset PASS	0
LD35581284.las	LAS 1.4, PDRF 6	PASS	0	0	PASS	PASS	0 / 70	PASS	Dataset PASS	0
LD35581287.las	LAS 1.4, PDRF 6	PASS	0	0	PASS	PASS	0 / 70	PASS	Dataset PASS	0
LD35581290.las	LAS 1.4, PDRF 6	PASS	0	0	PASS	PASS	0 / 70	PASS	Dataset PASS	0
LD35581293.las	LAS 1.4, PDRF 6	PASS	0	0	PASS	PASS	0 / 70	PASS	Dataset PASS	0
LD35581296.las	LAS 1.4, PDRF 6	PASS	0	0	PASS	PASS	0 / 70	PASS	Dataset PASS	0
LD35581299.las	LAS 1.4, PDRF 6	PASS	0	0	PASS	PASS	0 / 70	PASS	Dataset PASS	0
LD35581302.las	LAS 1.4, PDRF 6	PASS	0	0	PASS	PASS	0 / 70	PASS	Dataset PASS	0
LD35581305.las	LAS 1.4, PDRF 6	PASS	0	0	PASS	PASS	0 / 70	PASS	Dataset PASS	0
LD35581308.las	LAS 1.4, PDRF 6	PASS	0	0	PASS	PASS	0 / 70	PASS	Dataset PASS	0
LD35581311.las	LAS 1.4, PDRF 6	PASS	0	0	PASS	PASS	0 / 70	PASS	Dataset PASS	0
LD35581314.las	LAS 1.4, PDRF 6	PASS	0	0	PASS	PASS	0 / 70	PASS	Dataset PASS	0
LD35581317.las	LAS 1.4, PDRF 6	PASS	0	0	PASS	PASS	0 / 70	PASS	Dataset PASS	0
LD35581320.las	LAS 1.4, PDRF 6	PASS	0	0	PASS	PASS	0 / 70	PASS	Dataset PASS	0
LD35581323.las	LAS 1.4, PDRF 6	PASS	0	0	PASS	PASS	0 / 70	PASS	Dataset PASS	0
LD35581326.las	LAS 1.4, PDRF 6	PASS	0	0	PASS	PASS	0 / 70	PASS	Dataset PASS	0
LD35581329.las	LAS 1.4, PDRF 6	PASS	0	0	PASS	PASS	0 / 70	PASS	Dataset PASS	0
LD35581332.las	LAS 1.4, PDRF 6	PASS	0	0	PASS	PASS	0 / 70	PASS	Dataset PASS	0
LD35581335.las	LAS 1.4, PDRF 6	PASS	0	0	PASS	PASS	0 / 70	PASS	Dataset PASS	0
LD35581338.las	LAS 1.4, PDRF 6	PASS	0	0	PASS	PASS	0 / 70	PASS	Dataset PASS	0
LD35581341.las	LAS 1.4, PDRF 6	PASS	0	0	PASS	PASS	0 / 70	PASS	Dataset PASS	0
LD35581344.las	LAS 1.4, PDRF 6	PASS	0	0	PASS	PASS	0 / 70	PASS	Dataset PASS	0
LD35581347.las	LAS 1.4, PDRF 6	PASS	0	0	PASS	PASS	0 / 70	PASS	Dataset PASS	0
LD35581350.las	LAS 1.4, PDRF 6	PASS	0	0	PASS	PASS	0 / 70	PASS	Dataset PASS	0
LD35581353.las	LAS 1.4, PDRF 6	PASS	0	0	PASS	PASS	0 / 70	PASS	Dataset PASS	0
LD35581356.las	LAS 1.4, PDRF 6	PASS	0	0	PASS	PASS	0 / 70	PASS	Dataset PASS	0
LD35581359.las	LAS 1.4, PDRF 6	PASS	0	0	PASS	PASS	0 / 70	PASS	Dataset PASS	0
LD35581362.las	LAS 1.4, PDRF 6	PASS	0	0	PASS	PASS	0 / 70	PASS	Dataset PASS	0
LD35581365.las	LAS 1.4, PDRF 6	PASS	0	0	PASS	PASS	0 / 70	PASS	Dataset PASS	0
LD35581368.las	LAS 1.4, PDRF 6	PASS	0	0	PASS	PASS	0 / 70	PASS	Dataset PASS	0
LD35581371.las	LAS 1.4, PDRF 6	PASS	0	0	PASS	PASS	0 / 70	PASS	Dataset PASS	0
LD35581374.las	LAS 1.4, PDRF 6	PASS	0	0	PASS	PASS	0 / 70	PASS	Dataset PASS	0
LD35581377.las	LAS 1.4, PDRF 6	PASS	0	0	PASS	PASS	0 / 70	PASS	Dataset PASS	0
LD35581380.las	LAS 1.4, PDRF 6	PASS	0	0	PASS	PASS	0 / 70	PASS	Dataset PASS	0
LD35581383.las	LAS 1.4, PDRF 6	PASS	0	0	PASS	PASS	0 / 70	PASS	Dataset PASS	0
LD35581386.las	LAS 1.4, PDRF 6	PASS	0	0	PASS	PASS	0 / 70	PASS	Dataset PASS	0
LD35581389.las	LAS 1.4, PDRF 6	PASS	0	0	PASS	PASS	0 / 70	PASS	Dataset PASS	0
LD35581392.las	LAS 1.4, PDRF 6	PASS	0	0	PASS	PASS	0 / 70	PASS	Dataset PASS	0
LD35581395.las	LAS 1.4, PDRF 6	PASS	0	0	PASS	PASS	0 / 70	PASS	Dataset PASS	0
LD35581398.las	LAS 1.4, PDRF 6	PASS	0	0	PASS	PASS	0 / 70	PASS	Dataset PASS	0
LD35581401.las	LAS 1.4, PDRF 6	PASS	0	0	PASS	PASS	0 / 70	PASS	Dataset PASS	0
LD35581404.las	LAS 1.4, PDRF 6	PASS	0	0	PASS	PASS	0 / 70	PASS	Dataset PASS	0
LD35581407.las	LAS 1.4, PDRF 6	PASS	0	0	PASS	PASS	0 / 70	PASS	Dataset PASS	0
LD35581410.las	LAS 1.4, PDRF 6	PASS	0	0	PASS	PASS	0 / 70	PASS	Dataset PASS	0
LD35581413.las	LAS 1.4, PDRF 6	PASS	0	0	PASS	PASS	0 / 70	PASS	Dataset PASS	0
LD35581416.las	LAS 1.4, PDRF 6	PASS	0	0	PASS	PASS	0 / 70	PASS	Dataset PASS	0

# DPH-1.1 Report on ASPRS LAS File Format (Tiled Data) - Compliance - continued

File	LAS Version/PDRF	System ID	Legacy Point Count	Legacy Return Counts	File Source ID	Global Encoding	VLRs / EVLRs	WKT	Intensity	Point Count with Bad Return Info
LD35581419.las	LAS 1.4, PDRF 6	PASS	0	0	PASS	PASS	0 / 70	PASS	Dataset PASS	0
LD35581422.las	LAS 1.4, PDRF 6	PASS	0	0	PASS	PASS	0 / 70	PASS	Dataset PASS	0
LD35581425.las	LAS 1.4, PDRF 6	PASS	0	0	PASS	PASS	0 / 70	PASS	Dataset PASS	0
LD35581428.las	LAS 1.4, PDRF 6	PASS	0	0	PASS	PASS	0 / 70	PASS	Dataset PASS	0
LD35581431.las	LAS 1.4, PDRF 6	PASS	0	0	PASS	PASS	0 / 70	PASS	Dataset PASS	0
LD35581434.las	LAS 1.4, PDRF 6	PASS	0	0	PASS	PASS	0 / 70	PASS	Dataset PASS	0
LD35581437.las	LAS 1.4, PDRF 6	PASS	0	0	PASS	PASS	0 / 70	PASS	Dataset PASS	0
LD35581440.las	LAS 1.4, PDRF 6	PASS	0	0	PASS	PASS	0 / 70	PASS	Dataset PASS	0
LD35581443.las	LAS 1.4, PDRF 6	PASS	0	0	PASS	PASS	0 / 70	PASS	Dataset PASS	0
LD35611254.las	LAS 1.4, PDRF 6	PASS	0	0	PASS	PASS	0 / 70	PASS	Dataset PASS	0
LD35611257.las	LAS 1.4, PDRF 6	PASS	0	0	PASS	PASS	0 / 70	PASS	Dataset PASS	0
LD35611260.las	LAS 1.4, PDRF 6	PASS	0	0	PASS	PASS	0 / 70	PASS	Dataset PASS	0
LD35611263.las	LAS 1.4, PDRF 6	PASS	0	0	PASS	PASS	0 / 70	PASS	Dataset PASS	0
LD35611266.las	LAS 1.4, PDRF 6	PASS	0	0	PASS	PASS	0 / 70	PASS	Dataset PASS	0
LD35611269.las	LAS 1.4, PDRF 6	PASS	0	0	PASS	PASS	0 / 70	PASS	Dataset PASS	0
LD35611272.las	LAS 1.4, PDRF 6	PASS	0	0	PASS	PASS	0 / 70	PASS	Dataset PASS	0
LD35611275.las	LAS 1.4, PDRF 6	PASS	0	0	PASS	PASS	0 / 70	PASS	Dataset PASS	0
LD35611278.las	LAS 1.4, PDRF 6	PASS	0	0	PASS	PASS	0 / 70	PASS	Dataset PASS	0
LD35611281.las	LAS 1.4, PDRF 6	PASS	0	0	PASS	PASS	0 / 70	PASS	Dataset PASS	0
LD35611284.las	LAS 1.4, PDRF 6	PASS	0	0	PASS	PASS	0 / 70	PASS	Dataset PASS	0
LD35611287.las	LAS 1.4, PDRF 6	PASS	0	0	PASS	PASS	0 / 70	PASS	Dataset PASS	0
LD35611290.las	LAS 1.4, PDRF 6	PASS	0	0	PASS	PASS	0 / 70	PASS	Dataset PASS	0
LD35611293.las	LAS 1.4, PDRF 6	PASS	0	0	PASS	PASS	0 / 70	PASS	Dataset PASS	0
LD35611296.las	LAS 1.4, PDRF 6	PASS	0	0	PASS	PASS	0 / 70	PASS	Dataset PASS	0
LD35611299.las	LAS 1.4, PDRF 6	PASS	0	0	PASS	PASS	0 / 70	PASS	Dataset PASS	0
LD35611302.las	LAS 1.4, PDRF 6	PASS	0	0	PASS	PASS	0 / 70	PASS	Dataset PASS	0
LD35611305.las	LAS 1.4, PDRF 6	PASS	0	0	PASS	PASS	0 / 70	PASS	Dataset PASS	0
LD35611308.las	LAS 1.4, PDRF 6	PASS	0	0	PASS	PASS	0 / 70	PASS	Dataset PASS	0
LD35611311.las	LAS 1.4, PDRF 6	PASS	0	0	PASS	PASS	0 / 70	PASS	Dataset PASS	0
LD35611314.las	LAS 1.4, PDRF 6	PASS	0	0	PASS	PASS	0 / 70	PASS	Dataset PASS	0
LD35611317.las	LAS 1.4, PDRF 6	PASS	0	0	PASS	PASS	0 / 70	PASS	Dataset PASS	0
LD35611320.las	LAS 1.4, PDRF 6	PASS	0	0	PASS	PASS	0 / 70	PASS	Dataset PASS	0
LD35611323.las	LAS 1.4, PDRF 6	PASS	0	0	PASS	PASS	0 / 70	PASS	Dataset PASS	0
LD35611326.las	LAS 1.4, PDRF 6	PASS	0	0	PASS	PASS	0 / 70	PASS	Dataset PASS	0
LD35611329.las	LAS 1.4, PDRF 6	PASS	0	0	PASS	PASS	0 / 70	PASS	Dataset PASS	0
LD35611332.las	LAS 1.4, PDRF 6	PASS	0	0	PASS	PASS	0 / 70	PASS	Dataset PASS	0
LD35611335.las	LAS 1.4, PDRF 6	PASS	0	0	PASS	PASS	0 / 70	PASS	Dataset PASS	0
LD35611338.las	LAS 1.4, PDRF 6	PASS	0	0	PASS	PASS	0 / 70	PASS	Dataset PASS	0
LD35611341.las	LAS 1.4, PDRF 6	PASS	0	0	PASS	PASS	0 / 70	PASS	Dataset PASS	0
LD35611344.las	LAS 1.4, PDRF 6	PASS	0	0	PASS	PASS	0 / 70	PASS	Dataset PASS	0
LD35611347.las	LAS 1.4, PDRF 6	PASS	0	0	PASS	PASS	0 / 70	PASS	Dataset PASS	0
LD35611350.las	LAS 1.4, PDRF 6	PASS	0	0	PASS	PASS	0 / 70	PASS	Dataset PASS	0
LD35611353.las	LAS 1.4, PDRF 6	PASS	0	0	PASS	PASS	0 / 70	PASS	Dataset PASS	0
LD35611356.las	LAS 1.4, PDRF 6	PASS	0	0	PASS	PASS	0 / 70	PASS	Dataset PASS	0
LD35611359.las	LAS 1.4, PDRF 6	PASS	0	0	PASS	PASS	0 / 70	PASS	Dataset PASS	0
LD35611362.las	LAS 1.4, PDRF 6	PASS	0	0	PASS	PASS	0 / 70	PASS	Dataset PASS	0
LD35611365.las	LAS 1.4, PDRF 6	PASS	0	0	PASS	PASS	0 / 70	PASS	Dataset PASS	0
LD35611368.las	LAS 1.4, PDRF 6	PASS	0	0	PASS	PASS	0 / 70	PASS	Dataset PASS	0
LD35611371.las	LAS 1.4, PDRF 6	PASS	0	0	PASS	PASS	0 / 70	PASS	Dataset PASS	0

# DPH-1.1 Report on ASPRS LAS File Format (Tiled Data) - Compliance - continued

File	LAS Version/PDRF	System ID	Legacy Point Count	Legacy Return Counts	File Source ID	Global Encoding	VLRs / EVLRs	WKT	Intensity	Point Count with Bad Return Info
LD35611374.las	LAS 1.4, PDRF 6	PASS	0	0	PASS	PASS	0 / 70	PASS	Dataset PASS	0
LD35611377.las	LAS 1.4, PDRF 6	PASS	0	0	PASS	PASS	0 / 70	PASS	Dataset PASS	0
LD35611380.las	LAS 1.4, PDRF 6	PASS	0	0	PASS	PASS	0 / 70	PASS	Dataset PASS	0
LD35611383.las	LAS 1.4, PDRF 6	PASS	0	0	PASS	PASS	0 / 70	PASS	Dataset PASS	0
LD35611386.las	LAS 1.4, PDRF 6	PASS	0	0	PASS	PASS	0 / 70	PASS	Dataset PASS	0
LD35611389.las	LAS 1.4, PDRF 6	PASS	0	0	PASS	PASS	0 / 70	PASS	Dataset PASS	0
LD35611392.las	LAS 1.4, PDRF 6	PASS	0	0	PASS	PASS	0 / 70	PASS	Dataset PASS	0
LD35611395.las	LAS 1.4, PDRF 6	PASS	0	0	PASS	PASS	0 / 70	PASS	Dataset PASS	0
LD35611398.las	LAS 1.4, PDRF 6	PASS	0	0	PASS	PASS	0 / 70	PASS	Dataset PASS	0
LD35611401.las	LAS 1.4, PDRF 6	PASS	0	0	PASS	PASS	0 / 70	PASS	Dataset PASS	0
LD35611404.las	LAS 1.4, PDRF 6	PASS	0	0	PASS	PASS	0 / 70	PASS	Dataset PASS	0
LD35611407.las	LAS 1.4, PDRF 6	PASS	0	0	PASS	PASS	0 / 70	PASS	Dataset PASS	0
LD35611410.las	LAS 1.4, PDRF 6	PASS	0	0	PASS	PASS	0 / 70	PASS	Dataset PASS	0
LD35611413.las	LAS 1.4, PDRF 6	PASS	0	0	PASS	PASS	0 / 70	PASS	Dataset PASS	0
LD35611416.las	LAS 1.4, PDRF 6	PASS	0	0	PASS	PASS	0 / 70	PASS	Dataset PASS	0
LD35611419.las	LAS 1.4, PDRF 6	PASS	0	0	PASS	PASS	0 / 70	PASS	Dataset PASS	0
LD35611422.las	LAS 1.4, PDRF 6	PASS	0	0	PASS	PASS	0 / 70	PASS	Dataset PASS	0
LD35611425.las	LAS 1.4, PDRF 6	PASS	0	0	PASS	PASS	0 / 70	PASS	Dataset PASS	0
LD35611428.las	LAS 1.4, PDRF 6	PASS	0	0	PASS	PASS	0 / 70	PASS	Dataset PASS	0
LD35611431.las	LAS 1.4, PDRF 6	PASS	0	0	PASS	PASS	0 / 70	PASS	Dataset PASS	0
LD35611434.las	LAS 1.4, PDRF 6	PASS	0	0	PASS	PASS	0 / 70	PASS	Dataset PASS	0
LD35611437.las	LAS 1.4, PDRF 6	PASS	0	0	PASS	PASS	0 / 70	PASS	Dataset PASS	0
LD35611440.las	LAS 1.4, PDRF 6	PASS	0	0	PASS	PASS	0 / 70	PASS	Dataset PASS	0
LD35611443.las	LAS 1.4, PDRF 6	PASS	0	0	PASS	PASS	0 / 70	PASS	Dataset PASS	0
LD35641254.las	LAS 1.4, PDRF 6	PASS	0	0	PASS	PASS	0 / 70	PASS	Dataset PASS	0
LD35641257.las	LAS 1.4, PDRF 6	PASS	0	0	PASS	PASS	0 / 70	PASS	Dataset PASS	0
LD35641260.las	LAS 1.4, PDRF 6	PASS	0	0	PASS	PASS	0 / 70	PASS	Dataset PASS	0
LD35641263.las	LAS 1.4, PDRF 6	PASS	0	0	PASS	PASS	0 / 70	PASS	Dataset PASS	0
LD35641266.las	LAS 1.4, PDRF 6	PASS	0	0	PASS	PASS	0 / 70	PASS	Dataset PASS	0
LD35641269.las	LAS 1.4, PDRF 6	PASS	0	0	PASS	PASS	0 / 70	PASS	Dataset PASS	0
LD35641272.las	LAS 1.4, PDRF 6	PASS	0	0	PASS	PASS	0 / 70	PASS	Dataset PASS	0
LD35641275.las	LAS 1.4, PDRF 6	PASS	0	0	PASS	PASS	0 / 70	PASS	Dataset PASS	0
LD35641278.las	LAS 1.4, PDRF 6	PASS	0	0	PASS	PASS	0 / 70	PASS	Dataset PASS	0
LD35641281.las	LAS 1.4, PDRF 6	PASS	0	0	PASS	PASS	0 / 70	PASS	Dataset PASS	0
LD35641284.las	LAS 1.4, PDRF 6	PASS	0	0	PASS	PASS	0 / 70	PASS	Dataset PASS	0
LD35641287.las	LAS 1.4, PDRF 6	PASS	0	0	PASS	PASS	0 / 70	PASS	Dataset PASS	0
LD35641290.las	LAS 1.4, PDRF 6	PASS	0	0	PASS	PASS	0 / 70	PASS	Dataset PASS	0
LD35641293.las	LAS 1.4, PDRF 6	PASS	0	0	PASS	PASS	0 / 70	PASS	Dataset PASS	0
LD35641296.las	LAS 1.4, PDRF 6	PASS	0	0	PASS	PASS	0 / 70	PASS	Dataset PASS	0
LD35641299.las	LAS 1.4, PDRF 6	PASS	0	0	PASS	PASS	0 / 70	PASS	Dataset PASS	0
LD35641302.las	LAS 1.4, PDRF 6	PASS	0	0	PASS	PASS	0 / 70	PASS	Dataset PASS	0
LD35641305.las	LAS 1.4, PDRF 6	PASS	0	0	PASS	PASS	0 / 70	PASS	Dataset PASS	0
LD35641308.las	LAS 1.4, PDRF 6	PASS	0	0	PASS	PASS	0 / 70	PASS	Dataset PASS	0
LD35641311.las	LAS 1.4, PDRF 6	PASS	0	0	PASS	PASS	0 / 70	PASS	Dataset PASS	0
LD35641314.las	LAS 1.4, PDRF 6	PASS	0	0	PASS	PASS	0 / 70	PASS	Dataset PASS	0
LD35641317.las	LAS 1.4, PDRF 6	PASS	0	0	PASS	PASS	0 / 70	PASS	Dataset PASS	0
LD35641320.las	LAS 1.4, PDRF 6	PASS	0	0	PASS	PASS	0 / 70	PASS	Dataset PASS	0
LD35641323.las	LAS 1.4, PDRF 6	PASS	0	0	PASS	PASS	0 / 70	PASS	Dataset PASS	0
LD35641326.las	LAS 1.4, PDRF 6	PASS	0	0	PASS	PASS	0 / 70	PASS	Dataset PASS	0

# DPH-1.1 Report on ASPRS LAS File Format (Tiled Data) - Compliance - continued

File	LAS Version/PDRF	System ID	Legacy Point Count	Legacy Return Counts	File Source ID	Global Encoding	VLRs / EVLRs	WKT	Intensity	Point Count with Bad Return Info
LD35641329.las	LAS 1.4, PDRF 6	PASS	0	0	PASS	PASS	0 / 70	PASS	Dataset PASS	0
LD35641332.las	LAS 1.4, PDRF 6	PASS	0	0	PASS	PASS	0 / 70	PASS	Dataset PASS	0
LD35641335.las	LAS 1.4, PDRF 6	PASS	0	0	PASS	PASS	0 / 70	PASS	Dataset PASS	0
LD35641338.las	LAS 1.4, PDRF 6	PASS	0	0	PASS	PASS	0 / 70	PASS	Dataset PASS	0
LD35641341.las	LAS 1.4, PDRF 6	PASS	0	0	PASS	PASS	0 / 70	PASS	Dataset PASS	0
LD35641344.las	LAS 1.4, PDRF 6	PASS	0	0	PASS	PASS	0 / 70	PASS	Dataset PASS	0
LD35641347.las	LAS 1.4, PDRF 6	PASS	0	0	PASS	PASS	0 / 70	PASS	Dataset PASS	0
LD35641350.las	LAS 1.4, PDRF 6	PASS	0	0	PASS	PASS	0 / 70	PASS	Dataset PASS	0
LD35641353.las	LAS 1.4, PDRF 6	PASS	0	0	PASS	PASS	0 / 70	PASS	Dataset PASS	0
LD35641356.las	LAS 1.4, PDRF 6	PASS	0	0	PASS	PASS	0 / 70	PASS	Dataset PASS	0
LD35641359.las	LAS 1.4, PDRF 6	PASS	0	0	PASS	PASS	0 / 70	PASS	Dataset PASS	0
LD35641362.las	LAS 1.4, PDRF 6	PASS	0	0	PASS	PASS	0 / 70	PASS	Dataset PASS	0
LD35641365.las	LAS 1.4, PDRF 6	PASS	0	0	PASS	PASS	0 / 70	PASS	Dataset PASS	0
LD35641368.las	LAS 1.4, PDRF 6	PASS	0	0	PASS	PASS	0 / 70	PASS	Dataset PASS	0
LD35641371.las	LAS 1.4, PDRF 6	PASS	0	0	PASS	PASS	0 / 70	PASS	Dataset PASS	0
LD35641374.las	LAS 1.4, PDRF 6	PASS	0	0	PASS	PASS	0 / 70	PASS	Dataset PASS	0
LD35641377.las	LAS 1.4, PDRF 6	PASS	0	0	PASS	PASS	0 / 70	PASS	Dataset PASS	0
LD35641380.las	LAS 1.4, PDRF 6	PASS	0	0	PASS	PASS	0 / 70	PASS	Dataset PASS	0
LD35641383.las	LAS 1.4, PDRF 6	PASS	0	0	PASS	PASS	0 / 70	PASS	Dataset PASS	0
LD35641386.las	LAS 1.4, PDRF 6	PASS	0	0	PASS	PASS	0 / 70	PASS	Dataset PASS	0
LD35641389.las	LAS 1.4, PDRF 6	PASS	0	0	PASS	PASS	0 / 70	PASS	Dataset PASS	0
LD35641392.las	LAS 1.4, PDRF 6	PASS	0	0	PASS	PASS	0 / 70	PASS	Dataset PASS	0
LD35641395.las	LAS 1.4, PDRF 6	PASS	0	0	PASS	PASS	0 / 70	PASS	Dataset PASS	0
LD35641398.las	LAS 1.4, PDRF 6	PASS	0	0	PASS	PASS	0 / 70	PASS	Dataset PASS	0
LD35641401.las	LAS 1.4, PDRF 6	PASS	0	0	PASS	PASS	0 / 70	PASS	Dataset PASS	0
LD35641404.las	LAS 1.4, PDRF 6	PASS	0	0	PASS	PASS	0 / 70	PASS	Dataset PASS	0
LD35641407.las	LAS 1.4, PDRF 6	PASS	0	0	PASS	PASS	0 / 70	PASS	Dataset PASS	0
LD35641410.las	LAS 1.4, PDRF 6	PASS	0	0	PASS	PASS	0 / 70	PASS	Dataset PASS	0
LD35641413.las	LAS 1.4, PDRF 6	PASS	0	0	PASS	PASS	0 / 70	PASS	Dataset PASS	0
LD35641416.las	LAS 1.4, PDRF 6	PASS	0	0	PASS	PASS	0 / 70	PASS	Dataset PASS	0
LD35641419.las	LAS 1.4, PDRF 6	PASS	0	0	PASS	PASS	0 / 70	PASS	Dataset PASS	0
LD35641422.las	LAS 1.4, PDRF 6	PASS	0	0	PASS	PASS	0 / 70	PASS	Dataset PASS	0
LD35641425.las	LAS 1.4, PDRF 6	PASS	0	0	PASS	PASS	0 / 70	PASS	Dataset PASS	0
LD35641428.las	LAS 1.4, PDRF 6	PASS	0	0	PASS	PASS	0 / 70	PASS	Dataset PASS	0
LD35641431.las	LAS 1.4, PDRF 6	PASS	0	0	PASS	PASS	0 / 70	PASS	Dataset PASS	0
LD35641434.las	LAS 1.4, PDRF 6	PASS	0	0	PASS	PASS	0 / 70	PASS	Dataset PASS	0
LD35641437.las	LAS 1.4, PDRF 6	PASS	0	0	PASS	PASS	0 / 70	PASS	Dataset PASS	0
LD35641440.las	LAS 1.4, PDRF 6	PASS	0	0	PASS	PASS	0 / 70	PASS	Dataset PASS	0
LD35641443.las	LAS 1.4, PDRF 6	PASS	0	0	PASS	PASS	0 / 70	PASS	Dataset PASS	0
LD35671254.las	LAS 1.4, PDRF 6	PASS	0	0	PASS	PASS	0 / 70	PASS	Dataset PASS	0
LD35671257.las	LAS 1.4, PDRF 6	PASS	0	0	PASS	PASS	0 / 70	PASS	Dataset PASS	0
LD35671260.las	LAS 1.4, PDRF 6	PASS	0	0	PASS	PASS	0 / 70	PASS	Dataset PASS	0
LD35671263.las	LAS 1.4, PDRF 6	PASS	0	0	PASS	PASS	0 / 70	PASS	Dataset PASS	0
LD35671266.las	LAS 1.4, PDRF 6	PASS	0	0	PASS	PASS	0 / 70	PASS	Dataset PASS	0
LD35671269.las	LAS 1.4, PDRF 6	PASS	0	0	PASS	PASS	0 / 70	PASS	Dataset PASS	0
LD35671272.las	LAS 1.4, PDRF 6	PASS	0	0	PASS	PASS	0 / 70	PASS	Dataset PASS	0
LD35671275.las	LAS 1.4, PDRF 6	PASS	0	0	PASS	PASS	0 / 70	PASS	Dataset PASS	0
LD35671278.las	LAS 1.4, PDRF 6	PASS	0	0	PASS	PASS	0 / 70	PASS	Dataset PASS	0
LD35671281.las	LAS 1.4, PDRF 6	PASS	0	0	PASS	PASS	0 / 70	PASS	Dataset PASS	0



# DPH-1.1 Report on ASPRS LAS File Format (Tiled Data) - Compliance - continued

File	LAS Version/PDRF	System ID	Legacy Point Count	Legacy Return Counts	File Source ID	Global Encoding	VLRs / EVLRs	WKT	Intensity	Point Count with Bad Return Info
LD35671284.las	LAS 1.4, PDRF 6	PASS	0	0	PASS	PASS	0 / 70	PASS	Dataset PASS	0
LD35671287.las	LAS 1.4, PDRF 6	PASS	0	0	PASS	PASS	0 / 70	PASS	Dataset PASS	0
LD35671290.las	LAS 1.4, PDRF 6	PASS	0	0	PASS	PASS	0 / 70	PASS	Dataset PASS	0
LD35671293.las	LAS 1.4, PDRF 6	PASS	0	0	PASS	PASS	0 / 70	PASS	Dataset PASS	0
LD35671296.las	LAS 1.4, PDRF 6	PASS	0	0	PASS	PASS	0 / 70	PASS	Dataset PASS	0
LD35671299.las	LAS 1.4, PDRF 6	PASS	0	0	PASS	PASS	0 / 70	PASS	Dataset PASS	0
LD35671302.las	LAS 1.4, PDRF 6	PASS	0	0	PASS	PASS	0 / 70	PASS	Dataset PASS	0
LD35671305.las	LAS 1.4, PDRF 6	PASS	0	0	PASS	PASS	0 / 70	PASS	Dataset PASS	0
LD35671308.las	LAS 1.4, PDRF 6	PASS	0	0	PASS	PASS	0 / 70	PASS	Dataset PASS	0
LD35671311.las	LAS 1.4, PDRF 6	PASS	0	0	PASS	PASS	0 / 70	PASS	Dataset PASS	0
LD35671314.las	LAS 1.4, PDRF 6	PASS	0	0	PASS	PASS	0 / 70	PASS	Dataset PASS	0
LD35671317.las	LAS 1.4, PDRF 6	PASS	0	0	PASS	PASS	0 / 70	PASS	Dataset PASS	0
LD35671320.las	LAS 1.4, PDRF 6	PASS	0	0	PASS	PASS	0 / 70	PASS	Dataset PASS	0
LD35671323.las	LAS 1.4, PDRF 6	PASS	0	0	PASS	PASS	0 / 70	PASS	Dataset PASS	0
LD35671326.las	LAS 1.4, PDRF 6	PASS	0	0	PASS	PASS	0 / 70	PASS	Dataset PASS	0
LD35671329.las	LAS 1.4, PDRF 6	PASS	0	0	PASS	PASS	0 / 70	PASS	Dataset PASS	0
LD35671332.las	LAS 1.4, PDRF 6	PASS	0	0	PASS	PASS	0 / 70	PASS	Dataset PASS	0
LD35671335.las	LAS 1.4, PDRF 6	PASS	0	0	PASS	PASS	0 / 70	PASS	Dataset PASS	0
LD35671338.las	LAS 1.4, PDRF 6	PASS	0	0	PASS	PASS	0 / 70	PASS	Dataset PASS	0
LD35671341.las	LAS 1.4, PDRF 6	PASS	0	0	PASS	PASS	0 / 70	PASS	Dataset PASS	0
LD35671344.las	LAS 1.4, PDRF 6	PASS	0	0	PASS	PASS	0 / 70	PASS	Dataset PASS	0
LD35671347.las	LAS 1.4, PDRF 6	PASS	0	0	PASS	PASS	0 / 70	PASS	Dataset PASS	0
LD35671350.las	LAS 1.4, PDRF 6	PASS	0	0	PASS	PASS	0 / 70	PASS	Dataset PASS	0
LD35671353.las	LAS 1.4, PDRF 6	PASS	0	0	PASS	PASS	0 / 70	PASS	Dataset PASS	0
LD35671356.las	LAS 1.4, PDRF 6	PASS	0	0	PASS	PASS	0 / 70	PASS	Dataset PASS	0
LD35671359.las	LAS 1.4, PDRF 6	PASS	0	0	PASS	PASS	0 / 70	PASS	Dataset PASS	0
LD35671362.las	LAS 1.4, PDRF 6	PASS	0	0	PASS	PASS	0 / 70	PASS	Dataset PASS	0
LD35671365.las	LAS 1.4, PDRF 6	PASS	0	0	PASS	PASS	0 / 70	PASS	Dataset PASS	0
LD35671368.las	LAS 1.4, PDRF 6	PASS	0	0	PASS	PASS	0 / 70	PASS	Dataset PASS	0
LD35671371.las	LAS 1.4, PDRF 6	PASS	0	0	PASS	PASS	0 / 70	PASS	Dataset PASS	0
LD35671374.las	LAS 1.4, PDRF 6	PASS	0	0	PASS	PASS	0 / 70	PASS	Dataset PASS	0
LD35671377.las	LAS 1.4, PDRF 6	PASS	0	0	PASS	PASS	0 / 70	PASS	Dataset PASS	0
LD35671380.las	LAS 1.4, PDRF 6	PASS	0	0	PASS	PASS	0 / 70	PASS	Dataset PASS	0
LD35671383.las	LAS 1.4, PDRF 6	PASS	0	0	PASS	PASS	0 / 70	PASS	Dataset PASS	0
LD35671386.las	LAS 1.4, PDRF 6	PASS	0	0	PASS	PASS	0 / 70	PASS	Dataset PASS	0
LD35671389.las	LAS 1.4, PDRF 6	PASS	0	0	PASS	PASS	0 / 70	PASS	Dataset PASS	0
LD35671392.las	LAS 1.4, PDRF 6	PASS	0	0	PASS	PASS	0 / 70	PASS	Dataset PASS	0
LD35671395.las	LAS 1.4, PDRF 6	PASS	0	0	PASS	PASS	0 / 70	PASS	Dataset PASS	0
LD35671398.las	LAS 1.4, PDRF 6	PASS	0	0	PASS	PASS	0 / 70	PASS	Dataset PASS	0
LD35671401.las	LAS 1.4, PDRF 6	PASS	0	0	PASS	PASS	0 / 70	PASS	Dataset PASS	0
LD35671404.las	LAS 1.4, PDRF 6	PASS	0	0	PASS	PASS	0 / 70	PASS	Dataset PASS	0
LD35671407.las	LAS 1.4, PDRF 6	PASS	0	0	PASS	PASS	0 / 70	PASS	Dataset PASS	0
LD35671410.las	LAS 1.4, PDRF 6	PASS	0	0	PASS	PASS	0 / 70	PASS	Dataset PASS	0
LD35671413.las	LAS 1.4, PDRF 6	PASS	0	0	PASS	PASS	0 / 70	PASS	Dataset PASS	0
LD35671416.las	LAS 1.4, PDRF 6	PASS	0	0	PASS	PASS	0 / 70	PASS	Dataset PASS	0
LD35671419.las	LAS 1.4, PDRF 6	PASS	0	0	PASS	PASS	0 / 70	PASS	Dataset PASS	0
LD35671422.las	LAS 1.4, PDRF 6	PASS	0	0	PASS	PASS	0 / 70	PASS	Dataset PASS	0
LD35671425.las	LAS 1.4, PDRF 6	PASS	0	0	PASS	PASS	0 / 70	PASS	Dataset PASS	0
LD35671428.las	LAS 1.4, PDRF 6	PASS	0	0	PASS	PASS	0 / 70	PASS	Dataset PASS	0

# DPH-1.1 Report on ASPRS LAS File Format (Tiled Data) - Compliance - continued

File	LAS Version/PDRF	System ID	Legacy Point Count	Legacy Return Counts	File Source ID	Global Encoding	VLRs / EVLRs	WKT	Intensity	Point Count with Bad Return Info
LD35671431.las	LAS 1.4, PDRF 6	PASS	0	0	PASS	PASS	0 / 70	PASS	Dataset PASS	0
LD35671434.las	LAS 1.4, PDRF 6	PASS	0	0	PASS	PASS	0 / 70	PASS	Dataset PASS	0
LD35671437.las	LAS 1.4, PDRF 6	PASS	0	0	PASS	PASS	0 / 70	PASS	Dataset PASS	0
LD35671440.las	LAS 1.4, PDRF 6	PASS	0	0	PASS	PASS	0 / 70	PASS	Dataset PASS	0
LD35671443.las	LAS 1.4, PDRF 6	PASS	0	0	PASS	PASS	0 / 70	PASS	Dataset PASS	0
LD35701254.las	LAS 1.4, PDRF 6	PASS	0	0	PASS	PASS	0 / 22	PASS	Dataset PASS	0
LD35701257.las	LAS 1.4, PDRF 6	PASS	0	0	PASS	PASS	0 / 66	PASS	Dataset PASS	0
LD35701260.las	LAS 1.4, PDRF 6	PASS	0	0	PASS	PASS	0 / 70	PASS	Dataset PASS	0
LD35701263.las	LAS 1.4, PDRF 6	PASS	0	0	PASS	PASS	0 / 70	PASS	Dataset PASS	0
LD35701266.las	LAS 1.4, PDRF 6	PASS	0	0	PASS	PASS	0 / 70	PASS	Dataset PASS	0
LD35701269.las	LAS 1.4, PDRF 6	PASS	0	0	PASS	PASS	0 / 70	PASS	Dataset PASS	0
LD35701272.las	LAS 1.4, PDRF 6	PASS	0	0	PASS	PASS	0 / 70	PASS	Dataset PASS	0
LD35701275.las	LAS 1.4, PDRF 6	PASS	0	0	PASS	PASS	0 / 70	PASS	Dataset PASS	0
LD35701278.las	LAS 1.4, PDRF 6	PASS	0	0	PASS	PASS	0 / 70	PASS	Dataset PASS	0
LD35701281.las	LAS 1.4, PDRF 6	PASS	0	0	PASS	PASS	0 / 70	PASS	Dataset PASS	0
LD35701284.las	LAS 1.4, PDRF 6	PASS	0	0	PASS	PASS	0 / 70	PASS	Dataset PASS	0
LD35701287.las	LAS 1.4, PDRF 6	PASS	0	0	PASS	PASS	0 / 70	PASS	Dataset PASS	0
LD35701290.las	LAS 1.4, PDRF 6	PASS	0	0	PASS	PASS	0 / 70	PASS	Dataset PASS	0
LD35701293.las	LAS 1.4, PDRF 6	PASS	0	0	PASS	PASS	0 / 70	PASS	Dataset PASS	0
LD35701296.las	LAS 1.4, PDRF 6	PASS	0	0	PASS	PASS	0 / 70	PASS	Dataset PASS	0
LD35701299.las	LAS 1.4, PDRF 6	PASS	0	0	PASS	PASS	0 / 70	PASS	Dataset PASS	0
LD35701302.las	LAS 1.4, PDRF 6	PASS	0	0	PASS	PASS	0 / 70	PASS	Dataset PASS	0
LD35701305.las	LAS 1.4, PDRF 6	PASS	0	0	PASS	PASS	0 / 70	PASS	Dataset PASS	0
LD35701308.las	LAS 1.4, PDRF 6	PASS	0	0	PASS	PASS	0 / 70	PASS	Dataset PASS	0
LD35701311.las	LAS 1.4, PDRF 6	PASS	0	0	PASS	PASS	0 / 70	PASS	Dataset PASS	0
LD35701314.las	LAS 1.4, PDRF 6	PASS	0	0	PASS	PASS	0 / 70	PASS	Dataset PASS	0
LD35701317.las	LAS 1.4, PDRF 6	PASS	0	0	PASS	PASS	0 / 70	PASS	Dataset PASS	0
LD35701320.las	LAS 1.4, PDRF 6	PASS	0	0	PASS	PASS	0 / 70	PASS	Dataset PASS	0
LD35701323.las	LAS 1.4, PDRF 6	PASS	0	0	PASS	PASS	0 / 70	PASS	Dataset PASS	0
LD35701326.las	LAS 1.4, PDRF 6	PASS	0	0	PASS	PASS	0 / 70	PASS	Dataset PASS	0
LD35701329.las	LAS 1.4, PDRF 6	PASS	0	0	PASS	PASS	0 / 70	PASS	Dataset PASS	0
LD35701332.las	LAS 1.4, PDRF 6	PASS	0	0	PASS	PASS	0 / 70	PASS	Dataset PASS	0
LD35701335.las	LAS 1.4, PDRF 6	PASS	0	0	PASS	PASS	0 / 70	PASS	Dataset PASS	0
LD35701338.las	LAS 1.4, PDRF 6	PASS	0	0	PASS	PASS	0 / 70	PASS	Dataset PASS	0
LD35701341.las	LAS 1.4, PDRF 6	PASS	0	0	PASS	PASS	0 / 70	PASS	Dataset PASS	0
LD35701344.las	LAS 1.4, PDRF 6	PASS	0	0	PASS	PASS	0 / 70	PASS	Dataset PASS	0
LD35701347.las	LAS 1.4, PDRF 6	PASS	0	0	PASS	PASS	0 / 70	PASS	Dataset PASS	0
LD35701350.las	LAS 1.4, PDRF 6	PASS	0	0	PASS	PASS	0 / 70	PASS	Dataset PASS	0
LD35701353.las	LAS 1.4, PDRF 6	PASS	0	0	PASS	PASS	0 / 70	PASS	Dataset PASS	0
LD35701356.las	LAS 1.4, PDRF 6	PASS	0	0	PASS	PASS	0 / 70	PASS	Dataset PASS	0
LD35701359.las	LAS 1.4, PDRF 6	PASS	0	0	PASS	PASS	0 / 70	PASS	Dataset PASS	0
LD35701362.las	LAS 1.4, PDRF 6	PASS	0	0	PASS	PASS	0 / 70	PASS	Dataset PASS	0
LD35701365.las	LAS 1.4, PDRF 6	PASS	0	0	PASS	PASS	0 / 70	PASS	Dataset PASS	0
LD35701368.las	LAS 1.4, PDRF 6	PASS	0	0	PASS	PASS	0 / 70	PASS	Dataset PASS	0
LD35701371.las	LAS 1.4, PDRF 6	PASS	0	0	PASS	PASS	0 / 70	PASS	Dataset PASS	0
LD35701374.las	LAS 1.4, PDRF 6	PASS	0	0	PASS	PASS	0 / 70	PASS	Dataset PASS	0
LD35701377.las	LAS 1.4, PDRF 6	PASS	0	0	PASS	PASS	0 / 70	PASS	Dataset PASS	0
LD35701380.las	LAS 1.4, PDRF 6	PASS	0	0	PASS	PASS	0 / 70	PASS	Dataset PASS	0
LD35701383.las	LAS 1.4, PDRF 6	PASS	0	0	PASS	PASS	0 / 70	PASS	Dataset PASS	0

# DPH-1.1 Report on ASPRS LAS File Format (Tiled Data) - Compliance - continued

File	LAS Version/PDRF	System ID	Legacy Point Count	Legacy Return Counts	File Source ID	Global Encoding	VLRs / EVLRs	WKT	Intensity	Point Count with Bad Return Info
LD35701386.las	LAS 1.4, PDRF 6	PASS	0	0	PASS	PASS	0 / 70	PASS	Dataset PASS	0
LD35701389.las	LAS 1.4, PDRF 6	PASS	0	0	PASS	PASS	0 / 70	PASS	Dataset PASS	0
LD35701392.las	LAS 1.4, PDRF 6	PASS	0	0	PASS	PASS	0 / 70	PASS	Dataset PASS	0
LD35701395.las	LAS 1.4, PDRF 6	PASS	0	0	PASS	PASS	0 / 70	PASS	Dataset PASS	0
LD35701398.las	LAS 1.4, PDRF 6	PASS	0	0	PASS	PASS	0 / 70	PASS	Dataset PASS	0
LD35701401.las	LAS 1.4, PDRF 6	PASS	0	0	PASS	PASS	0 / 70	PASS	Dataset PASS	0
LD35701404.las	LAS 1.4, PDRF 6	PASS	0	0	PASS	PASS	0 / 70	PASS	Dataset PASS	0
LD35701407.las	LAS 1.4, PDRF 6	PASS	0	0	PASS	PASS	0 / 70	PASS	Dataset PASS	0
LD35701410.las	LAS 1.4, PDRF 6	PASS	0	0	PASS	PASS	0 / 70	PASS	Dataset PASS	0
LD35701413.las	LAS 1.4, PDRF 6	PASS	0	0	PASS	PASS	0 / 70	PASS	Dataset PASS	0
LD35701416.las	LAS 1.4, PDRF 6	PASS	0	0	PASS	PASS	0 / 70	PASS	Dataset PASS	0
LD35701419.las	LAS 1.4, PDRF 6	PASS	0	0	PASS	PASS	0 / 70	PASS	Dataset PASS	0
LD35701422.las	LAS 1.4, PDRF 6	PASS	0	0	PASS	PASS	0 / 70	PASS	Dataset PASS	0
LD35701425.las	LAS 1.4, PDRF 6	PASS	0	0	PASS	PASS	0 / 70	PASS	Dataset PASS	0
LD35701428.las	LAS 1.4, PDRF 6	PASS	0	0	PASS	PASS	0 / 70	PASS	Dataset PASS	0
LD35701431.las	LAS 1.4, PDRF 6	PASS	0	0	PASS	PASS	0 / 70	PASS	Dataset PASS	0
LD35701434.las	LAS 1.4, PDRF 6	PASS	0	0	PASS	PASS	0 / 70	PASS	Dataset PASS	0
LD35701437.las	LAS 1.4, PDRF 6	PASS	0	0	PASS	PASS	0 / 70	PASS	Dataset PASS	0
LD35701440.las	LAS 1.4, PDRF 6	PASS	0	0	PASS	PASS	0 / 70	PASS	Dataset PASS	0
LD35701443.las	LAS 1.4, PDRF 6	PASS	0	0	PASS	PASS	0 / 70	PASS	Dataset PASS	0
LD35731257.las	LAS 1.4, PDRF 6	PASS	0	0	PASS	PASS	0 / 22	PASS	Dataset PASS	0
LD35731260.las	LAS 1.4, PDRF 6	PASS	0	0	PASS	PASS	0 / 70	PASS	Dataset PASS	0
LD35731263.las	LAS 1.4, PDRF 6	PASS	0	0	PASS	PASS	0 / 70	PASS	Dataset PASS	0
LD35731266.las	LAS 1.4, PDRF 6	PASS	0	0	PASS	PASS	0 / 70	PASS	Dataset PASS	0
LD35731269.las	LAS 1.4, PDRF 6	PASS	0	0	PASS	PASS	0 / 70	PASS	Dataset PASS	0
LD35731272.las	LAS 1.4, PDRF 6	PASS	0	0	PASS	PASS	0 / 70	PASS	Dataset PASS	0
LD35731275.las	LAS 1.4, PDRF 6	PASS	0	0	PASS	PASS	0 / 70	PASS	Dataset PASS	0
LD35731278.las	LAS 1.4, PDRF 6	PASS	0	0	PASS	PASS	0 / 70	PASS	Dataset PASS	0
LD35731281.las	LAS 1.4, PDRF 6	PASS	0	0	PASS	PASS	0 / 70	PASS	Dataset PASS	0
LD35731284.las	LAS 1.4, PDRF 6	PASS	0	0	PASS	PASS	0 / 70	PASS	Dataset PASS	0
LD35731287.las	LAS 1.4, PDRF 6	PASS	0	0	PASS	PASS	0 / 70	PASS	Dataset PASS	0
LD35731290.las	LAS 1.4, PDRF 6	PASS	0	0	PASS	PASS	0 / 70	PASS	Dataset PASS	0
LD35731293.las	LAS 1.4, PDRF 6	PASS	0	0	PASS	PASS	0 / 70	PASS	Dataset PASS	0
LD35731296.las	LAS 1.4, PDRF 6	PASS	0	0	PASS	PASS	0 / 70	PASS	Dataset PASS	0
LD35731299.las	LAS 1.4, PDRF 6	PASS	0	0	PASS	PASS	0 / 70	PASS	Dataset PASS	0
LD35731302.las	LAS 1.4, PDRF 6	PASS	0	0	PASS	PASS	0 / 70	PASS	Dataset PASS	0
LD35731305.las	LAS 1.4, PDRF 6	PASS	0	0	PASS	PASS	0 / 70	PASS	Dataset PASS	0
LD35731308.las	LAS 1.4, PDRF 6	PASS	0	0	PASS	PASS	0 / 70	PASS	Dataset PASS	0
LD35731311.las	LAS 1.4, PDRF 6	PASS	0	0	PASS	PASS	0 / 70	PASS	Dataset PASS	0
LD35731314.las	LAS 1.4, PDRF 6	PASS	0	0	PASS	PASS	0 / 70	PASS	Dataset PASS	0
LD35731317.las	LAS 1.4, PDRF 6	PASS	0	0	PASS	PASS	0 / 70	PASS	Dataset PASS	0
LD35731320.las	LAS 1.4, PDRF 6	PASS	0	0	PASS	PASS	0 / 70	PASS	Dataset PASS	0
LD35731323.las	LAS 1.4, PDRF 6	PASS	0	0	PASS	PASS	0 / 70	PASS	Dataset PASS	0
LD35731326.las	LAS 1.4, PDRF 6	PASS	0	0	PASS	PASS	0 / 70	PASS	Dataset PASS	0
LD35731329.las	LAS 1.4, PDRF 6	PASS	0	0	PASS	PASS	0 / 70	PASS	Dataset PASS	0
LD35731332.las	LAS 1.4, PDRF 6	PASS	0	0	PASS	PASS	0 / 70	PASS	Dataset PASS	0
LD35731335.las	LAS 1.4, PDRF 6	PASS	0	0	PASS	PASS	0 / 70	PASS	Dataset PASS	0
LD35731338.las	LAS 1.4, PDRF 6	PASS	0	0	PASS	PASS	0 / 70	PASS	Dataset PASS	0
LD35731341.las	LAS 1.4, PDRF 6	PASS	0	0	PASS	PASS	0 / 70	PASS	Dataset PASS	0

# DPH-1.1 Report on ASPRS LAS File Format (Tiled Data) - Compliance - continued

File	LAS Version/PDRF	System ID	Legacy Point Count	Legacy Return Counts	File Source ID	Global Encoding	VLRs / EVLRs	WKT	Intensity	Point Count with Bad Return Info
LD35731344.las	LAS 1.4, PDRF 6	PASS	0	0	PASS	PASS	0 / 70	PASS	Dataset PASS	0
LD35731347.las	LAS 1.4, PDRF 6	PASS	0	0	PASS	PASS	0 / 70	PASS	Dataset PASS	0
LD35731350.las	LAS 1.4, PDRF 6	PASS	0	0	PASS	PASS	0 / 70	PASS	Dataset PASS	0
LD35731353.las	LAS 1.4, PDRF 6	PASS	0	0	PASS	PASS	0 / 70	PASS	Dataset PASS	0
LD35731356.las	LAS 1.4, PDRF 6	PASS	0	0	PASS	PASS	0 / 70	PASS	Dataset PASS	0
LD35731359.las	LAS 1.4, PDRF 6	PASS	0	0	PASS	PASS	0 / 70	PASS	Dataset PASS	0
LD35731362.las	LAS 1.4, PDRF 6	PASS	0	0	PASS	PASS	0 / 70	PASS	Dataset PASS	0
LD35731365.las	LAS 1.4, PDRF 6	PASS	0	0	PASS	PASS	0 / 70	PASS	Dataset PASS	0
LD35731368.las	LAS 1.4, PDRF 6	PASS	0	0	PASS	PASS	0 / 70	PASS	Dataset PASS	0
LD35731371.las	LAS 1.4, PDRF 6	PASS	0	0	PASS	PASS	0 / 70	PASS	Dataset PASS	0
LD35731374.las	LAS 1.4, PDRF 6	PASS	0	0	PASS	PASS	0 / 70	PASS	Dataset PASS	0
LD35731377.las	LAS 1.4, PDRF 6	PASS	0	0	PASS	PASS	0 / 70	PASS	Dataset PASS	0
LD35731380.las	LAS 1.4, PDRF 6	PASS	0	0	PASS	PASS	0 / 70	PASS	Dataset PASS	0
LD35731383.las	LAS 1.4, PDRF 6	PASS	0	0	PASS	PASS	0 / 70	PASS	Dataset PASS	0
LD35731386.las	LAS 1.4, PDRF 6	PASS	0	0	PASS	PASS	0 / 70	PASS	Dataset PASS	0
LD35731389.las	LAS 1.4, PDRF 6	PASS	0	0	PASS	PASS	0 / 70	PASS	Dataset PASS	0
LD35731392.las	LAS 1.4, PDRF 6	PASS	0	0	PASS	PASS	0 / 70	PASS	Dataset PASS	0
LD35731395.las	LAS 1.4, PDRF 6	PASS	0	0	PASS	PASS	0 / 70	PASS	Dataset PASS	0
LD35731398.las	LAS 1.4, PDRF 6	PASS	0	0	PASS	PASS	0 / 70	PASS	Dataset PASS	0
LD35731401.las	LAS 1.4, PDRF 6	PASS	0	0	PASS	PASS	0 / 70	PASS	Dataset PASS	0
LD35731404.las	LAS 1.4, PDRF 6	PASS	0	0	PASS	PASS	0 / 70	PASS	Dataset PASS	0
LD35731407.las	LAS 1.4, PDRF 6	PASS	0	0	PASS	PASS	0 / 70	PASS	Dataset PASS	0
LD35731410.las	LAS 1.4, PDRF 6	PASS	0	0	PASS	PASS	0 / 70	PASS	Dataset PASS	0
LD35731413.las	LAS 1.4, PDRF 6	PASS	0	0	PASS	PASS	0 / 70	PASS	Dataset PASS	0
LD35731416.las	LAS 1.4, PDRF 6	PASS	0	0	PASS	PASS	0 / 70	PASS	Dataset PASS	0
LD35731419.las	LAS 1.4, PDRF 6	PASS	0	0	PASS	PASS	0 / 70	PASS	Dataset PASS	0
LD35731422.las	LAS 1.4, PDRF 6	PASS	0	0	PASS	PASS	0 / 70	PASS	Dataset PASS	0
LD35731425.las	LAS 1.4, PDRF 6	PASS	0	0	PASS	PASS	0 / 70	PASS	Dataset PASS	0
LD35731428.las	LAS 1.4, PDRF 6	PASS	0	0	PASS	PASS	0 / 70	PASS	Dataset PASS	0
LD35731431.las	LAS 1.4, PDRF 6	PASS	0	0	PASS	PASS	0 / 70	PASS	Dataset PASS	0
LD35731434.las	LAS 1.4, PDRF 6	PASS	0	0	PASS	PASS	0 / 70	PASS	Dataset PASS	0
LD35731437.las	LAS 1.4, PDRF 6	PASS	0	0	PASS	PASS	0 / 70	PASS	Dataset PASS	0
LD35731440.las	LAS 1.4, PDRF 6	PASS	0	0	PASS	PASS	0 / 70	PASS	Dataset PASS	0
LD35731443.las	LAS 1.4, PDRF 6	PASS	0	0	PASS	PASS	0 / 70	PASS	Dataset PASS	0
LD35761257.las	LAS 1.4, PDRF 6	PASS	0	0	PASS	PASS	0 / 70	PASS	Dataset PASS	0
LD35761260.las	LAS 1.4, PDRF 6	PASS	0	0	PASS	PASS	0 / 70	PASS	Dataset PASS	0
LD35761263.las	LAS 1.4, PDRF 6	PASS	0	0	PASS	PASS	0 / 70	PASS	Dataset PASS	0
LD35761266.las	LAS 1.4, PDRF 6	PASS	0	0	PASS	PASS	0 / 70	PASS	Dataset PASS	0
LD35761269.las	LAS 1.4, PDRF 6	PASS	0	0	PASS	PASS	0 / 70	PASS	Dataset PASS	0
LD35761272.las	LAS 1.4, PDRF 6	PASS	0	0	PASS	PASS	0 / 70	PASS	Dataset PASS	0
LD35761275.las	LAS 1.4, PDRF 6	PASS	0	0	PASS	PASS	0 / 70	PASS	Dataset PASS	0
LD35761278.las	LAS 1.4, PDRF 6	PASS	0	0	PASS	PASS	0 / 70	PASS	Dataset PASS	0
LD35761281.las	LAS 1.4, PDRF 6	PASS	0	0	PASS	PASS	0 / 70	PASS	Dataset PASS	0
LD35761284.las	LAS 1.4, PDRF 6	PASS	0	0	PASS	PASS	0 / 70	PASS	Dataset PASS	0
LD35761287.las	LAS 1.4, PDRF 6	PASS	0	0	PASS	PASS	0 / 70	PASS	Dataset PASS	0
LD35761290.las	LAS 1.4, PDRF 6	PASS	0	0	PASS	PASS	0 / 70	PASS	Dataset PASS	0
LD35761293.las	LAS 1.4, PDRF 6	PASS	0	0	PASS	PASS	0 / 70	PASS	Dataset PASS	0
LD35761296.las	LAS 1.4, PDRF 6	PASS	0	0	PASS	PASS	0 / 70	PASS	Dataset PASS	0
LD35761299.las	LAS 1.4, PDRF 6	PASS	0	0	PASS	PASS	0 / 70	PASS	Dataset PASS	0

## DPH-1.1 Report on ASPRS LAS File Format (Tiled Data) - Compliance - continued

File	LAS Version/PDRF	System ID	Legacy Point Count	Legacy Return Counts	File Source ID	Global Encoding	VLRs / EVLRs	WKT	Intensity	Point Count with Bad Return Info
LD35761302.las	LAS 1.4, PDRF 6	PASS	0	0	PASS	PASS	0 / 70	PASS	Dataset PASS	0
LD35761305.las	LAS 1.4, PDRF 6	PASS	0	0	PASS	PASS	0 / 70	PASS	Dataset PASS	0
LD35761308.las	LAS 1.4, PDRF 6	PASS	0	0	PASS	PASS	0 / 70	PASS	Dataset PASS	0
LD35761311.las	LAS 1.4, PDRF 6	PASS	0	0	PASS	PASS	0 / 70	PASS	Dataset PASS	0
LD35761314.las	LAS 1.4, PDRF 6	PASS	0	0	PASS	PASS	0 / 70	PASS	Dataset PASS	0
LD35761317.las	LAS 1.4, PDRF 6	PASS	0	0	PASS	PASS	0 / 70	PASS	Dataset PASS	0
LD35761320.las	LAS 1.4, PDRF 6	PASS	0	0	PASS	PASS	0 / 70	PASS	Dataset PASS	0
LD35761323.las	LAS 1.4, PDRF 6	PASS	0	0	PASS	PASS	0 / 70	PASS	Dataset PASS	0
LD35761326.las	LAS 1.4, PDRF 6	PASS	0	0	PASS	PASS	0 / 70	PASS	Dataset PASS	0
LD35761329.las	LAS 1.4, PDRF 6	PASS	0	0	PASS	PASS	0 / 70	PASS	Dataset PASS	0
LD35761332.las	LAS 1.4, PDRF 6	PASS	0	0	PASS	PASS	0 / 70	PASS	Dataset PASS	0
LD35761335.las	LAS 1.4, PDRF 6	PASS	0	0	PASS	PASS	0 / 70	PASS	Dataset PASS	0
LD35761338.las	LAS 1.4, PDRF 6	PASS	0	0	PASS	PASS	0 / 70	PASS	Dataset PASS	0
LD35761341.las	LAS 1.4, PDRF 6	PASS	0	0	PASS	PASS	0 / 70	PASS	Dataset PASS	0
LD35761344.las	LAS 1.4, PDRF 6	PASS	0	0	PASS	PASS	0 / 70	PASS	Dataset PASS	0
LD35761347.las	LAS 1.4, PDRF 6	PASS	0	0	PASS	PASS	0 / 70	PASS	Dataset PASS	0
LD35761350.las	LAS 1.4, PDRF 6	PASS	0	0	PASS	PASS	0 / 70	PASS	Dataset PASS	0
LD35761353.las	LAS 1.4, PDRF 6	PASS	0	0	PASS	PASS	0 / 70	PASS	Dataset PASS	0
LD35761356.las	LAS 1.4, PDRF 6	PASS	0	0	PASS	PASS	0 / 70	PASS	Dataset PASS	0
LD35761359.las	LAS 1.4, PDRF 6	PASS	0	0	PASS	PASS	0 / 70	PASS	Dataset PASS	0
LD35761362.las	LAS 1.4, PDRF 6	PASS	0	0	PASS	PASS	0 / 70	PASS	Dataset PASS	0
LD35761365.las	LAS 1.4, PDRF 6	PASS	0	0	PASS	PASS	0 / 70	PASS	Dataset PASS	0
LD35761368.las	LAS 1.4, PDRF 6	PASS	0	0	PASS	PASS	0 / 70	PASS	Dataset PASS	0
LD35761371.las	LAS 1.4, PDRF 6	PASS	0	0	PASS	PASS	0 / 70	PASS	Dataset PASS	0
LD35761374.las	LAS 1.4, PDRF 6	PASS	0	0	PASS	PASS	0 / 70	PASS	Dataset PASS	0
LD35761377.las	LAS 1.4, PDRF 6	PASS	0	0	PASS	PASS	0 / 70	PASS	Dataset PASS	0
LD35761380.las	LAS 1.4, PDRF 6	PASS	0	0	PASS	PASS	0 / 70	PASS	Dataset PASS	0
LD35761383.las	LAS 1.4, PDRF 6	PASS	0	0	PASS	PASS	0 / 70	PASS	Dataset PASS	0
LD35761386.las	LAS 1.4, PDRF 6	PASS	0	0	PASS	PASS	0 / 70	PASS	Dataset PASS	0
LD35761389.las	LAS 1.4, PDRF 6	PASS	0	0	PASS	PASS	0 / 70	PASS	Dataset PASS	0
LD35761392.las	LAS 1.4, PDRF 6	PASS	0	0	PASS	PASS	0 / 70	PASS	Dataset PASS	0
LD35761395.las	LAS 1.4, PDRF 6	PASS	0	0	PASS	PASS	0 / 70	PASS	Dataset PASS	0
LD35761398.las	LAS 1.4, PDRF 6	PASS	0	0	PASS	PASS	0 / 70	PASS	Dataset PASS	0
LD35761401.las	LAS 1.4, PDRF 6	PASS	0	0	PASS	PASS	0 / 70	PASS	Dataset PASS	0
LD35761404.las	LAS 1.4, PDRF 6	PASS	0	0	PASS	PASS	0 / 70	PASS	Dataset PASS	0
LD35761407.las	LAS 1.4, PDRF 6	PASS	0	0	PASS	PASS	0 / 70	PASS	Dataset PASS	0
LD35761410.las	LAS 1.4, PDRF 6	PASS	0	0	PASS	PASS	0 / 70	PASS	Dataset PASS	0
LD35761413.las	LAS 1.4, PDRF 6	PASS	0	0	PASS	PASS	0 / 70	PASS	Dataset PASS	0
LD35761416.las	LAS 1.4, PDRF 6	PASS	0	0	PASS	PASS	0 / 70	PASS	Dataset PASS	0
LD35761419.las	LAS 1.4, PDRF 6	PASS	0	0	PASS	PASS	0 / 70	PASS	Dataset PASS	0
LD35761422.las	LAS 1.4, PDRF 6	PASS	0	0	PASS	PASS	0 / 70	PASS	Dataset PASS	0
LD35761425.las	LAS 1.4, PDRF 6	PASS	0	0	PASS	PASS	0 / 70	PASS	Dataset PASS	0
LD35761428.las	LAS 1.4, PDRF 6	PASS	0	0	PASS	PASS	0 / 70	PASS	Dataset PASS	0
LD35761431.las	LAS 1.4, PDRF 6	PASS	0	0	PASS	PASS	0 / 70	PASS	Dataset PASS	0
LD35761434.las	LAS 1.4, PDRF 6	PASS	0	0	PASS	PASS	0 / 70	PASS	Dataset PASS	0
LD35761437.las	LAS 1.4, PDRF 6	PASS	0	0	PASS	PASS	0 / 70	PASS	Dataset PASS	0
LD35761440.las	LAS 1.4, PDRF 6	PASS	0	0	PASS	PASS	0 / 70	PASS	Dataset PASS	0
LD35761443.las	LAS 1.4, PDRF 6	PASS	0	0	PASS	PASS	0 / 70	PASS	Dataset PASS	0
LD35791257.las	LAS 1.4, PDRF 6	PASS	0	0	PASS	PASS	0 / 70	PASS	Dataset PASS	0

# DPH-1.1 Report on ASPRS LAS File Format (Tiled Data) - Compliance - continued

File	LAS Version/PDRF	System ID	Legacy Point Count	Legacy Return Counts	File Source ID	Global Encoding	VLRs / EVLRs	WKT	Intensity	Point Count with Bad Return Info
LD35791260.las	LAS 1.4, PDRF 6	PASS	0	0	PASS	PASS	0 / 70	PASS	Dataset PASS	0
LD35791263.las	LAS 1.4, PDRF 6	PASS	0	0	PASS	PASS	0 / 70	PASS	Dataset PASS	0
LD35791266.las	LAS 1.4, PDRF 6	PASS	0	0	PASS	PASS	0 / 70	PASS	Dataset PASS	0
LD35791269.las	LAS 1.4, PDRF 6	PASS	0	0	PASS	PASS	0 / 70	PASS	Dataset PASS	0
LD35791272.las	LAS 1.4, PDRF 6	PASS	0	0	PASS	PASS	0 / 70	PASS	Dataset PASS	0
LD35791275.las	LAS 1.4, PDRF 6	PASS	0	0	PASS	PASS	0 / 70	PASS	Dataset PASS	0
LD35791278.las	LAS 1.4, PDRF 6	PASS	0	0	PASS	PASS	0 / 70	PASS	Dataset PASS	0
LD35791281.las	LAS 1.4, PDRF 6	PASS	0	0	PASS	PASS	0 / 70	PASS	Dataset PASS	0
LD35791284.las	LAS 1.4, PDRF 6	PASS	0	0	PASS	PASS	0 / 70	PASS	Dataset PASS	0
LD35791287.las	LAS 1.4, PDRF 6	PASS	0	0	PASS	PASS	0 / 70	PASS	Dataset PASS	0
LD35791290.las	LAS 1.4, PDRF 6	PASS	0	0	PASS	PASS	0 / 70	PASS	Dataset PASS	0
LD35791293.las	LAS 1.4, PDRF 6	PASS	0	0	PASS	PASS	0 / 70	PASS	Dataset PASS	0
LD35791296.las	LAS 1.4, PDRF 6	PASS	0	0	PASS	PASS	0 / 70	PASS	Dataset PASS	0
LD35791299.las	LAS 1.4, PDRF 6	PASS	0	0	PASS	PASS	0 / 70	PASS	Dataset PASS	0
LD35791302.las	LAS 1.4, PDRF 6	PASS	0	0	PASS	PASS	0 / 70	PASS	Dataset PASS	0
LD35791305.las	LAS 1.4, PDRF 6	PASS	0	0	PASS	PASS	0 / 70	PASS	Dataset PASS	0
LD35791308.las	LAS 1.4, PDRF 6	PASS	0	0	PASS	PASS	0 / 70	PASS	Dataset PASS	0
LD35791311.las	LAS 1.4, PDRF 6	PASS	0	0	PASS	PASS	0 / 70	PASS	Dataset PASS	0
LD35791314.las	LAS 1.4, PDRF 6	PASS	0	0	PASS	PASS	0 / 70	PASS	Dataset PASS	0
LD35791317.las	LAS 1.4, PDRF 6	PASS	0	0	PASS	PASS	0 / 70	PASS	Dataset PASS	0
LD35791320.las	LAS 1.4, PDRF 6	PASS	0	0	PASS	PASS	0 / 70	PASS	Dataset PASS	0
LD35791323.las	LAS 1.4, PDRF 6	PASS	0	0	PASS	PASS	0 / 70	PASS	Dataset PASS	0
LD35791326.las	LAS 1.4, PDRF 6	PASS	0	0	PASS	PASS	0 / 70	PASS	Dataset PASS	0
LD35791329.las	LAS 1.4, PDRF 6	PASS	0	0	PASS	PASS	0 / 70	PASS	Dataset PASS	0
LD35791332.las	LAS 1.4, PDRF 6	PASS	0	0	PASS	PASS	0 / 70	PASS	Dataset PASS	0
LD35791335.las	LAS 1.4, PDRF 6	PASS	0	0	PASS	PASS	0 / 70	PASS	Dataset PASS	0
LD35791338.las	LAS 1.4, PDRF 6	PASS	0	0	PASS	PASS	0 / 70	PASS	Dataset PASS	0
LD35791341.las	LAS 1.4, PDRF 6	PASS	0	0	PASS	PASS	0 / 70	PASS	Dataset PASS	0
LD35791344.las	LAS 1.4, PDRF 6	PASS	0	0	PASS	PASS	0 / 70	PASS	Dataset PASS	0
LD35791347.las	LAS 1.4, PDRF 6	PASS	0	0	PASS	PASS	0 / 70	PASS	Dataset PASS	0
LD35791350.las	LAS 1.4, PDRF 6	PASS	0	0	PASS	PASS	0 / 70	PASS	Dataset PASS	0
LD35791353.las	LAS 1.4, PDRF 6	PASS	0	0	PASS	PASS	0 / 70	PASS	Dataset PASS	0
LD35791356.las	LAS 1.4, PDRF 6	PASS	0	0	PASS	PASS	0 / 70	PASS	Dataset PASS	0
LD35791359.las	LAS 1.4, PDRF 6	PASS	0	0	PASS	PASS	0 / 70	PASS	Dataset PASS	0
LD35791362.las	LAS 1.4, PDRF 6	PASS	0	0	PASS	PASS	0 / 70	PASS	Dataset PASS	0
LD35791365.las	LAS 1.4, PDRF 6	PASS	0	0	PASS	PASS	0 / 70	PASS	Dataset PASS	0
LD35791368.las	LAS 1.4, PDRF 6	PASS	0	0	PASS	PASS	0 / 70	PASS	Dataset PASS	0
LD35791371.las	LAS 1.4, PDRF 6	PASS	0	0	PASS	PASS	0 / 70	PASS	Dataset PASS	0
LD35791374.las	LAS 1.4, PDRF 6	PASS	0	0	PASS	PASS	0 / 70	PASS	Dataset PASS	0
LD35791377.las	LAS 1.4, PDRF 6	PASS	0	0	PASS	PASS	0 / 70	PASS	Dataset PASS	0
LD35791380.las	LAS 1.4, PDRF 6	PASS	0	0	PASS	PASS	0 / 70	PASS	Dataset PASS	0
LD35791383.las	LAS 1.4, PDRF 6	PASS	0	0	PASS	PASS	0 / 70	PASS	Dataset PASS	0
LD35791386.las	LAS 1.4, PDRF 6	PASS	0	0	PASS	PASS	0 / 70	PASS	Dataset PASS	0
LD35791389.las	LAS 1.4, PDRF 6	PASS	0	0	PASS	PASS	0 / 70	PASS	Dataset PASS	0
LD35791392.las	LAS 1.4, PDRF 6	PASS	0	0	PASS	PASS	0 / 70	PASS	Dataset PASS	0
LD35791395.las	LAS 1.4, PDRF 6	PASS	0	0	PASS	PASS	0 / 70	PASS	Dataset PASS	0
LD35791398.las	LAS 1.4, PDRF 6	PASS	0	0	PASS	PASS	0 / 70	PASS	Dataset PASS	0
LD35791401.las	LAS 1.4, PDRF 6	PASS	0	0	PASS	PASS	0 / 70	PASS	Dataset PASS	0
LD35791404.las	LAS 1.4, PDRF 6	PASS	0	0	PASS	PASS	0 / 70	PASS	Dataset PASS	0

# DPH-1.1 Report on ASPRS LAS File Format (Tiled Data) - Compliance - continued

File	LAS Version/PDRF	System ID	Legacy Point Count	Legacy Return Counts	File Source ID	Global Encoding	VLRs / EVLRs	WKT	Intensity	Point Count with Bad Return Info
LD35791407.las	LAS 1.4, PDRF 6	PASS	0	0	PASS	PASS	0 / 70	PASS	Dataset PASS	0
LD35791410.las	LAS 1.4, PDRF 6	PASS	0	0	PASS	PASS	0 / 70	PASS	Dataset PASS	0
LD35791413.las	LAS 1.4, PDRF 6	PASS	0	0	PASS	PASS	0 / 70	PASS	Dataset PASS	0
LD35791416.las	LAS 1.4, PDRF 6	PASS	0	0	PASS	PASS	0 / 70	PASS	Dataset PASS	0
LD35791419.las	LAS 1.4, PDRF 6	PASS	0	0	PASS	PASS	0 / 70	PASS	Dataset PASS	0
LD35791422.las	LAS 1.4, PDRF 6	PASS	0	0	PASS	PASS	0 / 70	PASS	Dataset PASS	0
LD35791425.las	LAS 1.4, PDRF 6	PASS	0	0	PASS	PASS	0 / 70	PASS	Dataset PASS	0
LD35791428.las	LAS 1.4, PDRF 6	PASS	0	0	PASS	PASS	0 / 70	PASS	Dataset PASS	0
LD35791431.las	LAS 1.4, PDRF 6	PASS	0	0	PASS	PASS	0 / 70	PASS	Dataset PASS	0
LD35791434.las	LAS 1.4, PDRF 6	PASS	0	0	PASS	PASS	0 / 70	PASS	Dataset PASS	0
LD35791437.las	LAS 1.4, PDRF 6	PASS	0	0	PASS	PASS	0 / 70	PASS	Dataset PASS	0
LD35791440.las	LAS 1.4, PDRF 6	PASS	0	0	PASS	PASS	0 / 70	PASS	Dataset PASS	0
LD35791443.las	LAS 1.4, PDRF 6	PASS	0	0	PASS	PASS	0 / 70	PASS	Dataset PASS	0
LD35821257.las	LAS 1.4, PDRF 6	PASS	0	0	PASS	PASS	0 / 70	PASS	Dataset PASS	0
LD35821260.las	LAS 1.4, PDRF 6	PASS	0	0	PASS	PASS	0 / 70	PASS	Dataset PASS	0
LD35821263.las	LAS 1.4, PDRF 6	PASS	0	0	PASS	PASS	0 / 70	PASS	Dataset PASS	0
LD35821266.las	LAS 1.4, PDRF 6	PASS	0	0	PASS	PASS	0 / 70	PASS	Dataset PASS	0
LD35821269.las	LAS 1.4, PDRF 6	PASS	0	0	PASS	PASS	0 / 70	PASS	Dataset PASS	0
LD35821272.las	LAS 1.4, PDRF 6	PASS	0	0	PASS	PASS	0 / 70	PASS	Dataset PASS	0
LD35821275.las	LAS 1.4, PDRF 6	PASS	0	0	PASS	PASS	0 / 70	PASS	Dataset PASS	0
LD35821278.las	LAS 1.4, PDRF 6	PASS	0	0	PASS	PASS	0 / 70	PASS	Dataset PASS	0
LD35821281.las	LAS 1.4, PDRF 6	PASS	0	0	PASS	PASS	0 / 70	PASS	Dataset PASS	0
LD35821284.las	LAS 1.4, PDRF 6	PASS	0	0	PASS	PASS	0 / 70	PASS	Dataset PASS	0
LD35821287.las	LAS 1.4, PDRF 6	PASS	0	0	PASS	PASS	0 / 70	PASS	Dataset PASS	0
LD35821290.las	LAS 1.4, PDRF 6	PASS	0	0	PASS	PASS	0 / 70	PASS	Dataset PASS	0
LD35821293.las	LAS 1.4, PDRF 6	PASS	0	0	PASS	PASS	0 / 70	PASS	Dataset PASS	0
LD35821296.las	LAS 1.4, PDRF 6	PASS	0	0	PASS	PASS	0 / 70	PASS	Dataset PASS	0
LD35821299.las	LAS 1.4, PDRF 6	PASS	0	0	PASS	PASS	0 / 70	PASS	Dataset PASS	0
LD35821302.las	LAS 1.4, PDRF 6	PASS	0	0	PASS	PASS	0 / 70	PASS	Dataset PASS	0
LD35821305.las	LAS 1.4, PDRF 6	PASS	0	0	PASS	PASS	0 / 70	PASS	Dataset PASS	0
LD35821308.las	LAS 1.4, PDRF 6	PASS	0	0	PASS	PASS	0 / 70	PASS	Dataset PASS	0
LD35821311.las	LAS 1.4, PDRF 6	PASS	0	0	PASS	PASS	0 / 70	PASS	Dataset PASS	0
LD35821314.las	LAS 1.4, PDRF 6	PASS	0	0	PASS	PASS	0 / 70	PASS	Dataset PASS	0
LD35821317.las	LAS 1.4, PDRF 6	PASS	0	0	PASS	PASS	0 / 70	PASS	Dataset PASS	0
LD35821320.las	LAS 1.4, PDRF 6	PASS	0	0	PASS	PASS	0 / 70	PASS	Dataset PASS	0
LD35821323.las	LAS 1.4, PDRF 6	PASS	0	0	PASS	PASS	0 / 70	PASS	Dataset PASS	0
LD35821326.las	LAS 1.4, PDRF 6	PASS	0	0	PASS	PASS	0 / 70	PASS	Dataset PASS	0
LD35821329.las	LAS 1.4, PDRF 6	PASS	0	0	PASS	PASS	0 / 70	PASS	Dataset PASS	0
LD35821332.las	LAS 1.4, PDRF 6	PASS	0	0	PASS	PASS	0 / 70	PASS	Dataset PASS	0
LD35821335.las	LAS 1.4, PDRF 6	PASS	0	0	PASS	PASS	0 / 70	PASS	Dataset PASS	0
LD35821338.las	LAS 1.4, PDRF 6	PASS	0	0	PASS	PASS	0 / 70	PASS	Dataset PASS	0
LD35821341.las	LAS 1.4, PDRF 6	PASS	0	0	PASS	PASS	0 / 70	PASS	Dataset PASS	0
LD35821344.las	LAS 1.4, PDRF 6	PASS	0	0	PASS	PASS	0 / 70	PASS	Dataset PASS	0
LD35821347.las	LAS 1.4, PDRF 6	PASS	0	0	PASS	PASS	0 / 70	PASS	Dataset PASS	0
LD35821350.las	LAS 1.4, PDRF 6	PASS	0	0	PASS	PASS	0 / 70	PASS	Dataset PASS	0
LD35821353.las	LAS 1.4, PDRF 6	PASS	0	0	PASS	PASS	0 / 70	PASS	Dataset PASS	0
LD35821356.las	LAS 1.4, PDRF 6	PASS	0	0	PASS	PASS	0 / 70	PASS	Dataset PASS	0
LD35821359.las	LAS 1.4, PDRF 6	PASS	0	0	PASS	PASS	0 / 70	PASS	Dataset PASS	0
LD35821362.las	LAS 1.4, PDRF 6	PASS	0	0	PASS	PASS	0 / 70	PASS	Dataset PASS	0

# DPH-1.1 Report on ASPRS LAS File Format (Tiled Data) - Compliance - continued

File	LAS Version/PDRF	System ID	Legacy Point Count	Legacy Return Counts	File Source ID	Global Encoding	VLRs / EVLRs	WKT	Intensity	Point Count with Bad Return Info
LD35821365.las	LAS 1.4, PDRF 6	PASS	0	0	PASS	PASS	0 / 70	PASS	Dataset PASS	0
LD35821368.las	LAS 1.4, PDRF 6	PASS	0	0	PASS	PASS	0 / 70	PASS	Dataset PASS	0
LD35821371.las	LAS 1.4, PDRF 6	PASS	0	0	PASS	PASS	0 / 70	PASS	Dataset PASS	0
LD35821374.las	LAS 1.4, PDRF 6	PASS	0	0	PASS	PASS	0 / 70	PASS	Dataset PASS	0
LD35821377.las	LAS 1.4, PDRF 6	PASS	0	0	PASS	PASS	0 / 70	PASS	Dataset PASS	0
LD35821380.las	LAS 1.4, PDRF 6	PASS	0	0	PASS	PASS	0 / 70	PASS	Dataset PASS	0
LD35821383.las	LAS 1.4, PDRF 6	PASS	0	0	PASS	PASS	0 / 70	PASS	Dataset PASS	0
LD35821386.las	LAS 1.4, PDRF 6	PASS	0	0	PASS	PASS	0 / 70	PASS	Dataset PASS	0
LD35821389.las	LAS 1.4, PDRF 6	PASS	0	0	PASS	PASS	0 / 70	PASS	Dataset PASS	0
LD35821392.las	LAS 1.4, PDRF 6	PASS	0	0	PASS	PASS	0 / 70	PASS	Dataset PASS	0
LD35821395.las	LAS 1.4, PDRF 6	PASS	0	0	PASS	PASS	0 / 70	PASS	Dataset PASS	0
LD35821398.las	LAS 1.4, PDRF 6	PASS	0	0	PASS	PASS	0 / 70	PASS	Dataset PASS	0
LD35821401.las	LAS 1.4, PDRF 6	PASS	0	0	PASS	PASS	0 / 70	PASS	Dataset PASS	0
LD35821404.las	LAS 1.4, PDRF 6	PASS	0	0	PASS	PASS	0 / 70	PASS	Dataset PASS	0
LD35821407.las	LAS 1.4, PDRF 6	PASS	0	0	PASS	PASS	0 / 70	PASS	Dataset PASS	0
LD35821410.las	LAS 1.4, PDRF 6	PASS	0	0	PASS	PASS	0 / 70	PASS	Dataset PASS	0
LD35821413.las	LAS 1.4, PDRF 6	PASS	0	0	PASS	PASS	0 / 70	PASS	Dataset PASS	0
LD35821416.las	LAS 1.4, PDRF 6	PASS	0	0	PASS	PASS	0 / 70	PASS	Dataset PASS	0
LD35821419.las	LAS 1.4, PDRF 6	PASS	0	0	PASS	PASS	0 / 70	PASS	Dataset PASS	0
LD35821422.las	LAS 1.4, PDRF 6	PASS	0	0	PASS	PASS	0 / 70	PASS	Dataset PASS	0
LD35821425.las	LAS 1.4, PDRF 6	PASS	0	0	PASS	PASS	0 / 70	PASS	Dataset PASS	0
LD35821428.las	LAS 1.4, PDRF 6	PASS	0	0	PASS	PASS	0 / 70	PASS	Dataset PASS	0
LD35821431.las	LAS 1.4, PDRF 6	PASS	0	0	PASS	PASS	0 / 70	PASS	Dataset PASS	0
LD35821434.las	LAS 1.4, PDRF 6	PASS	0	0	PASS	PASS	0 / 70	PASS	Dataset PASS	0
LD35821437.las	LAS 1.4, PDRF 6	PASS	0	0	PASS	PASS	0 / 70	PASS	Dataset PASS	0
LD35821440.las	LAS 1.4, PDRF 6	PASS	0	0	PASS	PASS	0 / 70	PASS	Dataset PASS	0
LD35821443.las	LAS 1.4, PDRF 6	PASS	0	0	PASS	PASS	0 / 70	PASS	Dataset PASS	0
LD35851257.las	LAS 1.4, PDRF 6	PASS	0	0	PASS	PASS	0 / 70	PASS	Dataset PASS	0
LD35851260.las	LAS 1.4, PDRF 6	PASS	0	0	PASS	PASS	0 / 70	PASS	Dataset PASS	0
LD35851263.las	LAS 1.4, PDRF 6	PASS	0	0	PASS	PASS	0 / 70	PASS	Dataset PASS	0
LD35851266.las	LAS 1.4, PDRF 6	PASS	0	0	PASS	PASS	0 / 70	PASS	Dataset PASS	0
LD35851269.las	LAS 1.4, PDRF 6	PASS	0	0	PASS	PASS	0 / 70	PASS	Dataset PASS	0
LD35851272.las	LAS 1.4, PDRF 6	PASS	0	0	PASS	PASS	0 / 70	PASS	Dataset PASS	0
LD35851275.las	LAS 1.4, PDRF 6	PASS	0	0	PASS	PASS	0 / 70	PASS	Dataset PASS	0
LD35851278.las	LAS 1.4, PDRF 6	PASS	0	0	PASS	PASS	0 / 70	PASS	Dataset PASS	0
LD35851281.las	LAS 1.4, PDRF 6	PASS	0	0	PASS	PASS	0 / 70	PASS	Dataset PASS	0
LD35851284.las	LAS 1.4, PDRF 6	PASS	0	0	PASS	PASS	0 / 70	PASS	Dataset PASS	0
LD35851287.las	LAS 1.4, PDRF 6	PASS	0	0	PASS	PASS	0 / 70	PASS	Dataset PASS	0
LD35851290.las	LAS 1.4, PDRF 6	PASS	0	0	PASS	PASS	0 / 70	PASS	Dataset PASS	0
LD35851293.las	LAS 1.4, PDRF 6	PASS	0	0	PASS	PASS	0 / 70	PASS	Dataset PASS	0
LD35851296.las	LAS 1.4, PDRF 6	PASS	0	0	PASS	PASS	0 / 70	PASS	Dataset PASS	0
LD35851299.las	LAS 1.4, PDRF 6	PASS	0	0	PASS	PASS	0 / 70	PASS	Dataset PASS	0
LD35851302.las	LAS 1.4, PDRF 6	PASS	0	0	PASS	PASS	0 / 70	PASS	Dataset PASS	0
LD35851305.las	LAS 1.4, PDRF 6	PASS	0	0	PASS	PASS	0 / 70	PASS	Dataset PASS	0
LD35851308.las	LAS 1.4, PDRF 6	PASS	0	0	PASS	PASS	0 / 70	PASS	Dataset PASS	0
LD35851311.las	LAS 1.4, PDRF 6	PASS	0	0	PASS	PASS	0 / 70	PASS	Dataset PASS	0
LD35851314.las	LAS 1.4, PDRF 6	PASS	0	0	PASS	PASS	0 / 70	PASS	Dataset PASS	0
LD35851317.las	LAS 1.4, PDRF 6	PASS	0	0	PASS	PASS	0 / 70	PASS	Dataset PASS	0
LD35851320.las	LAS 1.4, PDRF 6	PASS	0	0	PASS	PASS	0 / 70	PASS	Dataset PASS	0



# DPH-1.1 Report on ASPRS LAS File Format (Tiled Data) - Compliance - continued

File	LAS Version/PDRF	System ID	Legacy Point Count	Legacy Return Counts	File Source ID	Global Encoding	VLRs / EVLRs	WKT	Intensity	Point Count with Bad Return Info
LD35851323.las	LAS 1.4, PDRF 6	PASS	0	0	PASS	PASS	0 / 70	PASS	Dataset PASS	0
LD35851326.las	LAS 1.4, PDRF 6	PASS	0	0	PASS	PASS	0 / 70	PASS	Dataset PASS	0
LD35851329.las	LAS 1.4, PDRF 6	PASS	0	0	PASS	PASS	0 / 70	PASS	Dataset PASS	0
LD35851332.las	LAS 1.4, PDRF 6	PASS	0	0	PASS	PASS	0 / 70	PASS	Dataset PASS	0
LD35851335.las	LAS 1.4, PDRF 6	PASS	0	0	PASS	PASS	0 / 70	PASS	Dataset PASS	0
LD35851338.las	LAS 1.4, PDRF 6	PASS	0	0	PASS	PASS	0 / 70	PASS	Dataset PASS	0
LD35851341.las	LAS 1.4, PDRF 6	PASS	0	0	PASS	PASS	0 / 70	PASS	Dataset PASS	0
LD35851344.las	LAS 1.4, PDRF 6	PASS	0	0	PASS	PASS	0 / 70	PASS	Dataset PASS	0
LD35851347.las	LAS 1.4, PDRF 6	PASS	0	0	PASS	PASS	0 / 70	PASS	Dataset PASS	0
LD35851350.las	LAS 1.4, PDRF 6	PASS	0	0	PASS	PASS	0 / 70	PASS	Dataset PASS	0
LD35851353.las	LAS 1.4, PDRF 6	PASS	0	0	PASS	PASS	0 / 70	PASS	Dataset PASS	0
LD35851356.las	LAS 1.4, PDRF 6	PASS	0	0	PASS	PASS	0 / 70	PASS	Dataset PASS	0
LD35851359.las	LAS 1.4, PDRF 6	PASS	0	0	PASS	PASS	0 / 70	PASS	Dataset PASS	0
LD35851362.las	LAS 1.4, PDRF 6	PASS	0	0	PASS	PASS	0 / 70	PASS	Dataset PASS	0
LD35851365.las	LAS 1.4, PDRF 6	PASS	0	0	PASS	PASS	0 / 70	PASS	Dataset PASS	0
LD35851368.las	LAS 1.4, PDRF 6	PASS	0	0	PASS	PASS	0 / 70	PASS	Dataset PASS	0
LD35851371.las	LAS 1.4, PDRF 6	PASS	0	0	PASS	PASS	0 / 70	PASS	Dataset PASS	0
LD35851374.las	LAS 1.4, PDRF 6	PASS	0	0	PASS	PASS	0 / 70	PASS	Dataset PASS	0
LD35851377.las	LAS 1.4, PDRF 6	PASS	0	0	PASS	PASS	0 / 70	PASS	Dataset PASS	0
LD35851380.las	LAS 1.4, PDRF 6	PASS	0	0	PASS	PASS	0 / 70	PASS	Dataset PASS	0
LD35851383.las	LAS 1.4, PDRF 6	PASS	0	0	PASS	PASS	0 / 70	PASS	Dataset PASS	0
LD35851386.las	LAS 1.4, PDRF 6	PASS	0	0	PASS	PASS	0 / 70	PASS	Dataset PASS	0
LD35851389.las	LAS 1.4, PDRF 6	PASS	0	0	PASS	PASS	0 / 70	PASS	Dataset PASS	0
LD35851392.las	LAS 1.4, PDRF 6	PASS	0	0	PASS	PASS	0 / 70	PASS	Dataset PASS	0
LD35851395.las	LAS 1.4, PDRF 6	PASS	0	0	PASS	PASS	0 / 70	PASS	Dataset PASS	0
LD35851398.las	LAS 1.4, PDRF 6	PASS	0	0	PASS	PASS	0 / 70	PASS	Dataset PASS	0
LD35851401.las	LAS 1.4, PDRF 6	PASS	0	0	PASS	PASS	0 / 70	PASS	Dataset PASS	0
LD35851404.las	LAS 1.4, PDRF 6	PASS	0	0	PASS	PASS	0 / 70	PASS	Dataset PASS	0
LD35851407.las	LAS 1.4, PDRF 6	PASS	0	0	PASS	PASS	0 / 70	PASS	Dataset PASS	0
LD35851410.las	LAS 1.4, PDRF 6	PASS	0	0	PASS	PASS	0 / 70	PASS	Dataset PASS	0
LD35851413.las	LAS 1.4, PDRF 6	PASS	0	0	PASS	PASS	0 / 70	PASS	Dataset PASS	0
LD35851416.las	LAS 1.4, PDRF 6	PASS	0	0	PASS	PASS	0 / 70	PASS	Dataset PASS	0
LD35851419.las	LAS 1.4, PDRF 6	PASS	0	0	PASS	PASS	0 / 70	PASS	Dataset PASS	0
LD35851422.las	LAS 1.4, PDRF 6	PASS	0	0	PASS	PASS	0 / 70	PASS	Dataset PASS	0
LD35851425.las	LAS 1.4, PDRF 6	PASS	0	0	PASS	PASS	0 / 70	PASS	Dataset PASS	0
LD35851428.las	LAS 1.4, PDRF 6	PASS	0	0	PASS	PASS	0 / 70	PASS	Dataset PASS	0
LD35851431.las	LAS 1.4, PDRF 6	PASS	0	0	PASS	PASS	0 / 70	PASS	Dataset PASS	0
LD35851434.las	LAS 1.4, PDRF 6	PASS	0	0	PASS	PASS	0 / 70	PASS	Dataset PASS	0
LD35851437.las	LAS 1.4, PDRF 6	PASS	0	0	PASS	PASS	0 / 70	PASS	Dataset PASS	0
LD35851440.las	LAS 1.4, PDRF 6	PASS	0	0	PASS	PASS	0 / 70	PASS	Dataset PASS	0
LD35851443.las	LAS 1.4, PDRF 6	PASS	0	0	PASS	PASS	0 / 70	PASS	Dataset PASS	0
LD35881257.las	LAS 1.4, PDRF 6	PASS	0	0	PASS	PASS	0 / 22	PASS	Dataset PASS	0
LD35881260.las	LAS 1.4, PDRF 6	PASS	0	0	PASS	PASS	0 / 70	PASS	Dataset PASS	0
LD35881263.las	LAS 1.4, PDRF 6	PASS	0	0	PASS	PASS	0 / 70	PASS	Dataset PASS	0
LD35881266.las	LAS 1.4, PDRF 6	PASS	0	0	PASS	PASS	0 / 70	PASS	Dataset PASS	0
LD35881269.las	LAS 1.4, PDRF 6	PASS	0	0	PASS	PASS	0 / 70	PASS	Dataset PASS	0
LD35881272.las	LAS 1.4, PDRF 6	PASS	0	0	PASS	PASS	0 / 70	PASS	Dataset PASS	0
LD35881275.las	LAS 1.4, PDRF 6	PASS	0	0	PASS	PASS	0 / 70	PASS	Dataset PASS	0
LD35881278.las	LAS 1.4, PDRF 6	PASS	0	0	PASS	PASS	0 / 70	PASS	Dataset PASS	0

## DPH-1.1 Report on ASPRS LAS File Format (Tiled Data) - Compliance - continued

File	LAS Version/PDRF	System ID	Legacy Point Count	Legacy Return Counts	File Source ID	Global Encoding	VLRs / EVLRs	WKT	Intensity	Point Count with Bad Return Info
LD35881281.las	LAS 1.4, PDRF 6	PASS	0	0	PASS	PASS	0 / 70	PASS	Dataset PASS	0
LD35881284.las	LAS 1.4, PDRF 6	PASS	0	0	PASS	PASS	0 / 70	PASS	Dataset PASS	0
LD35881287.las	LAS 1.4, PDRF 6	PASS	0	0	PASS	PASS	0 / 70	PASS	Dataset PASS	0
LD35881290.las	LAS 1.4, PDRF 6	PASS	0	0	PASS	PASS	0 / 70	PASS	Dataset PASS	0
LD35881293.las	LAS 1.4, PDRF 6	PASS	0	0	PASS	PASS	0 / 70	PASS	Dataset PASS	0
LD35881296.las	LAS 1.4, PDRF 6	PASS	0	0	PASS	PASS	0 / 70	PASS	Dataset PASS	0
LD35881299.las	LAS 1.4, PDRF 6	PASS	0	0	PASS	PASS	0 / 70	PASS	Dataset PASS	0
LD35881302.las	LAS 1.4, PDRF 6	PASS	0	0	PASS	PASS	0 / 70	PASS	Dataset PASS	0
LD35881305.las	LAS 1.4, PDRF 6	PASS	0	0	PASS	PASS	0 / 70	PASS	Dataset PASS	0
LD35881308.las	LAS 1.4, PDRF 6	PASS	0	0	PASS	PASS	0 / 70	PASS	Dataset PASS	0
LD35881311.las	LAS 1.4, PDRF 6	PASS	0	0	PASS	PASS	0 / 70	PASS	Dataset PASS	0
LD35881314.las	LAS 1.4, PDRF 6	PASS	0	0	PASS	PASS	0 / 70	PASS	Dataset PASS	0
LD35881317.las	LAS 1.4, PDRF 6	PASS	0	0	PASS	PASS	0 / 70	PASS	Dataset PASS	0
LD35881320.las	LAS 1.4, PDRF 6	PASS	0	0	PASS	PASS	0 / 70	PASS	Dataset PASS	0
LD35881323.las	LAS 1.4, PDRF 6	PASS	0	0	PASS	PASS	0 / 70	PASS	Dataset PASS	0
LD35881326.las	LAS 1.4, PDRF 6	PASS	0	0	PASS	PASS	0 / 70	PASS	Dataset PASS	0
LD35881329.las	LAS 1.4, PDRF 6	PASS	0	0	PASS	PASS	0 / 70	PASS	Dataset PASS	0
LD35881332.las	LAS 1.4, PDRF 6	PASS	0	0	PASS	PASS	0 / 70	PASS	Dataset PASS	0
LD35881335.las	LAS 1.4, PDRF 6	PASS	0	0	PASS	PASS	0 / 70	PASS	Dataset PASS	0
LD35881338.las	LAS 1.4, PDRF 6	PASS	0	0	PASS	PASS	0 / 70	PASS	Dataset PASS	0
LD35881341.las	LAS 1.4, PDRF 6	PASS	0	0	PASS	PASS	0 / 70	PASS	Dataset PASS	0
LD35881344.las	LAS 1.4, PDRF 6	PASS	0	0	PASS	PASS	0 / 70	PASS	Dataset PASS	0
LD35881347.las	LAS 1.4, PDRF 6	PASS	0	0	PASS	PASS	0 / 70	PASS	Dataset PASS	0
LD35881350.las	LAS 1.4, PDRF 6	PASS	0	0	PASS	PASS	0 / 70	PASS	Dataset PASS	0
LD35881353.las	LAS 1.4, PDRF 6	PASS	0	0	PASS	PASS	0 / 70	PASS	Dataset PASS	0
LD35881356.las	LAS 1.4, PDRF 6	PASS	0	0	PASS	PASS	0 / 70	PASS	Dataset PASS	0
LD35881359.las	LAS 1.4, PDRF 6	PASS	0	0	PASS	PASS	0 / 70	PASS	Dataset PASS	0
LD35881362.las	LAS 1.4, PDRF 6	PASS	0	0	PASS	PASS	0 / 70	PASS	Dataset PASS	0
LD35881365.las	LAS 1.4, PDRF 6	PASS	0	0	PASS	PASS	0 / 70	PASS	Dataset PASS	0
LD35881368.las	LAS 1.4, PDRF 6	PASS	0	0	PASS	PASS	0 / 70	PASS	Dataset PASS	0
LD35881371.las	LAS 1.4, PDRF 6	PASS	0	0	PASS	PASS	0 / 70	PASS	Dataset PASS	0
LD35881374.las	LAS 1.4, PDRF 6	PASS	0	0	PASS	PASS	0 / 70	PASS	Dataset PASS	0
LD35881377.las	LAS 1.4, PDRF 6	PASS	0	0	PASS	PASS	0 / 70	PASS	Dataset PASS	0
LD35881380.las	LAS 1.4, PDRF 6	PASS	0	0	PASS	PASS	0 / 70	PASS	Dataset PASS	0
LD35881383.las	LAS 1.4, PDRF 6	PASS	0	0	PASS	PASS	0 / 70	PASS	Dataset PASS	0
LD35881386.las	LAS 1.4, PDRF 6	PASS	0	0	PASS	PASS	0 / 70	PASS	Dataset PASS	0
LD35881389.las	LAS 1.4, PDRF 6	PASS	0	0	PASS	PASS	0 / 70	PASS	Dataset PASS	0
LD35881392.las	LAS 1.4, PDRF 6	PASS	0	0	PASS	PASS	0 / 70	PASS	Dataset PASS	0
LD35881395.las	LAS 1.4, PDRF 6	PASS	0	0	PASS	PASS	0 / 70	PASS	Dataset PASS	0
LD35881398.las	LAS 1.4, PDRF 6	PASS	0	0	PASS	PASS	0 / 70	PASS	Dataset PASS	0
LD35881401.las	LAS 1.4, PDRF 6	PASS	0	0	PASS	PASS	0 / 70	PASS	Dataset PASS	0
LD35881404.las	LAS 1.4, PDRF 6	PASS	0	0	PASS	PASS	0 / 70	PASS	Dataset PASS	0
LD35881407.las	LAS 1.4, PDRF 6	PASS	0	0	PASS	PASS	0 / 70	PASS	Dataset PASS	0
LD35881410.las	LAS 1.4, PDRF 6	PASS	0	0	PASS	PASS	0 / 70	PASS	Dataset PASS	0
LD35881413.las	LAS 1.4, PDRF 6	PASS	0	0	PASS	PASS	0 / 70	PASS	Dataset PASS	0
LD35881416.las	LAS 1.4, PDRF 6	PASS	0	0	PASS	PASS	0 / 70	PASS	Dataset PASS	0
LD35881419.las	LAS 1.4, PDRF 6	PASS	0	0	PASS	PASS	0 / 70	PASS	Dataset PASS	0
LD35881422.las	LAS 1.4, PDRF 6	PASS	0	0	PASS	PASS	0 / 70	PASS	Dataset PASS	0
LD35881425.las	LAS 1.4, PDRF 6	PASS	0	0	PASS	PASS	0 / 70	PASS	Dataset PASS	0

## DPH-1.1 Report on ASPRS LAS File Format (Tiled Data) - Compliance - continued

File	LAS Version/PDRF	System ID	Legacy Point Count	Legacy Return Counts	File Source ID	Global Encoding	VLRs / EVLRs	WKT	Intensity	Point Count with Bad Return Info
LD35881428.las	LAS 1.4, PDRF 6	PASS	0	0	PASS	PASS	0 / 70	PASS	Dataset PASS	0
LD35881431.las	LAS 1.4, PDRF 6	PASS	0	0	PASS	PASS	0 / 70	PASS	Dataset PASS	0
LD35881434.las	LAS 1.4, PDRF 6	PASS	0	0	PASS	PASS	0 / 70	PASS	Dataset PASS	0
LD35881437.las	LAS 1.4, PDRF 6	PASS	0	0	PASS	PASS	0 / 70	PASS	Dataset PASS	0
LD35881440.las	LAS 1.4, PDRF 6	PASS	0	0	PASS	PASS	0 / 70	PASS	Dataset PASS	0
LD35881443.las	LAS 1.4, PDRF 6	PASS	0	0	PASS	PASS	0 / 70	PASS	Dataset PASS	0
LD35911257.las	LAS 1.4, PDRF 6	PASS	0	0	PASS	PASS	0 / 70	PASS	Dataset PASS	0
LD35911260.las	LAS 1.4, PDRF 6	PASS	0	0	PASS	PASS	0 / 70	PASS	Dataset PASS	0
LD35911263.las	LAS 1.4, PDRF 6	PASS	0	0	PASS	PASS	0 / 70	PASS	Dataset PASS	0
LD35911266.las	LAS 1.4, PDRF 6	PASS	0	0	PASS	PASS	0 / 70	PASS	Dataset PASS	0
LD35911269.las	LAS 1.4, PDRF 6	PASS	0	0	PASS	PASS	0 / 70	PASS	Dataset PASS	0
LD35911272.las	LAS 1.4, PDRF 6	PASS	0	0	PASS	PASS	0 / 70	PASS	Dataset PASS	0
LD35911275.las	LAS 1.4, PDRF 6	PASS	0	0	PASS	PASS	0 / 70	PASS	Dataset PASS	0
LD35911278.las	LAS 1.4, PDRF 6	PASS	0	0	PASS	PASS	0 / 70	PASS	Dataset PASS	0
LD35911281.las	LAS 1.4, PDRF 6	PASS	0	0	PASS	PASS	0 / 70	PASS	Dataset PASS	0
LD35911284.las	LAS 1.4, PDRF 6	PASS	0	0	PASS	PASS	0 / 70	PASS	Dataset PASS	0
LD35911287.las	LAS 1.4, PDRF 6	PASS	0	0	PASS	PASS	0 / 70	PASS	Dataset PASS	0
LD35911290.las	LAS 1.4, PDRF 6	PASS	0	0	PASS	PASS	0 / 70	PASS	Dataset PASS	0
LD35911293.las	LAS 1.4, PDRF 6	PASS	0	0	PASS	PASS	0 / 70	PASS	Dataset PASS	0
LD35911296.las	LAS 1.4, PDRF 6	PASS	0	0	PASS	PASS	0 / 70	PASS	Dataset PASS	0
LD35911299.las	LAS 1.4, PDRF 6	PASS	0	0	PASS	PASS	0 / 70	PASS	Dataset PASS	0
LD35911302.las	LAS 1.4, PDRF 6	PASS	0	0	PASS	PASS	0 / 70	PASS	Dataset PASS	0
LD35911305.las	LAS 1.4, PDRF 6	PASS	0	0	PASS	PASS	0 / 70	PASS	Dataset PASS	0
LD35911308.las	LAS 1.4, PDRF 6	PASS	0	0	PASS	PASS	0 / 70	PASS	Dataset PASS	0
LD35911311.las	LAS 1.4, PDRF 6	PASS	0	0	PASS	PASS	0 / 70	PASS	Dataset PASS	0
LD35911314.las	LAS 1.4, PDRF 6	PASS	0	0	PASS	PASS	0 / 70	PASS	Dataset PASS	0
LD35911317.las	LAS 1.4, PDRF 6	PASS	0	0	PASS	PASS	0 / 70	PASS	Dataset PASS	0
LD35911320.las	LAS 1.4, PDRF 6	PASS	0	0	PASS	PASS	0 / 70	PASS	Dataset PASS	0
LD35911323.las	LAS 1.4, PDRF 6	PASS	0	0	PASS	PASS	0 / 70	PASS	Dataset PASS	0
LD35911326.las	LAS 1.4, PDRF 6	PASS	0	0	PASS	PASS	0 / 70	PASS	Dataset PASS	0
LD35911329.las	LAS 1.4, PDRF 6	PASS	0	0	PASS	PASS	0 / 70	PASS	Dataset PASS	0
LD35911332.las	LAS 1.4, PDRF 6	PASS	0	0	PASS	PASS	0 / 70	PASS	Dataset PASS	0
LD35911335.las	LAS 1.4, PDRF 6	PASS	0	0	PASS	PASS	0 / 70	PASS	Dataset PASS	0
LD35911338.las	LAS 1.4, PDRF 6	PASS	0	0	PASS	PASS	0 / 70	PASS	Dataset PASS	0
LD35911341.las	LAS 1.4, PDRF 6	PASS	0	0	PASS	PASS	0 / 70	PASS	Dataset PASS	0
LD35911344.las	LAS 1.4, PDRF 6	PASS	0	0	PASS	PASS	0 / 70	PASS	Dataset PASS	0
LD35911347.las	LAS 1.4, PDRF 6	PASS	0	0	PASS	PASS	0 / 70	PASS	Dataset PASS	0
LD35911350.las	LAS 1.4, PDRF 6	PASS	0	0	PASS	PASS	0 / 70	PASS	Dataset PASS	0
LD35911353.las	LAS 1.4, PDRF 6	PASS	0	0	PASS	PASS	0 / 70	PASS	Dataset PASS	0
LD35911356.las	LAS 1.4, PDRF 6	PASS	0	0	PASS	PASS	0 / 70	PASS	Dataset PASS	0
LD35911359.las	LAS 1.4, PDRF 6	PASS	0	0	PASS	PASS	0 / 70	PASS	Dataset PASS	0
LD35911362.las	LAS 1.4, PDRF 6	PASS	0	0	PASS	PASS	0 / 70	PASS	Dataset PASS	0
LD35911365.las	LAS 1.4, PDRF 6	PASS	0	0	PASS	PASS	0 / 70	PASS	Dataset PASS	0
LD35911368.las	LAS 1.4, PDRF 6	PASS	0	0	PASS	PASS	0 / 70	PASS	Dataset PASS	0
LD35911371.las	LAS 1.4, PDRF 6	PASS	0	0	PASS	PASS	0 / 70	PASS	Dataset PASS	0
LD35911374.las	LAS 1.4, PDRF 6	PASS	0	0	PASS	PASS	0 / 70	PASS	Dataset PASS	0
LD35911377.las	LAS 1.4, PDRF 6	PASS	0	0	PASS	PASS	0 / 70	PASS	Dataset PASS	0
LD35911380.las	LAS 1.4, PDRF 6	PASS	0	0	PASS	PASS	0 / 70	PASS	Dataset PASS	0
LD35911383.las	LAS 1.4, PDRF 6	PASS	0	0	PASS	PASS	0 / 70	PASS	Dataset PASS	0

# DPH-1.1 Report on ASPRS LAS File Format (Tiled Data) - Compliance - continued

File	LAS Version/PDRF	System ID	Legacy Point Count	Legacy Return Counts	File Source ID	Global Encoding	VLRs / EVLRs	WKT	Intensity	Point Count with Bad Return Info
LD35911386.las	LAS 1.4, PDRF 6	PASS	0	0	PASS	PASS	0 / 70	PASS	Dataset PASS	0
LD35911389.las	LAS 1.4, PDRF 6	PASS	0	0	PASS	PASS	0 / 70	PASS	Dataset PASS	0
LD35911392.las	LAS 1.4, PDRF 6	PASS	0	0	PASS	PASS	0 / 70	PASS	Dataset PASS	0
LD35911395.las	LAS 1.4, PDRF 6	PASS	0	0	PASS	PASS	0 / 70	PASS	Dataset PASS	0
LD35911398.las	LAS 1.4, PDRF 6	PASS	0	0	PASS	PASS	0 / 70	PASS	Dataset PASS	0
LD35911401.las	LAS 1.4, PDRF 6	PASS	0	0	PASS	PASS	0 / 70	PASS	Dataset PASS	0
LD35911404.las	LAS 1.4, PDRF 6	PASS	0	0	PASS	PASS	0 / 70	PASS	Dataset PASS	0
LD35911407.las	LAS 1.4, PDRF 6	PASS	0	0	PASS	PASS	0 / 70	PASS	Dataset PASS	0
LD35911410.las	LAS 1.4, PDRF 6	PASS	0	0	PASS	PASS	0 / 70	PASS	Dataset PASS	0
LD35911413.las	LAS 1.4, PDRF 6	PASS	0	0	PASS	PASS	0 / 70	PASS	Dataset PASS	0
LD35911416.las	LAS 1.4, PDRF 6	PASS	0	0	PASS	PASS	0 / 70	PASS	Dataset PASS	0
LD35911419.las	LAS 1.4, PDRF 6	PASS	0	0	PASS	PASS	0 / 70	PASS	Dataset PASS	0
LD35911422.las	LAS 1.4, PDRF 6	PASS	0	0	PASS	PASS	0 / 70	PASS	Dataset PASS	0
LD35911425.las	LAS 1.4, PDRF 6	PASS	0	0	PASS	PASS	0 / 70	PASS	Dataset PASS	0
LD35911428.las	LAS 1.4, PDRF 6	PASS	0	0	PASS	PASS	0 / 70	PASS	Dataset PASS	0
LD35911431.las	LAS 1.4, PDRF 6	PASS	0	0	PASS	PASS	0 / 70	PASS	Dataset PASS	0
LD35911434.las	LAS 1.4, PDRF 6	PASS	0	0	PASS	PASS	0 / 70	PASS	Dataset PASS	0
LD35911437.las	LAS 1.4, PDRF 6	PASS	0	0	PASS	PASS	0 / 70	PASS	Dataset PASS	0
LD35911440.las	LAS 1.4, PDRF 6	PASS	0	0	PASS	PASS	0 / 70	PASS	Dataset PASS	0
LD35911443.las	LAS 1.4, PDRF 6	PASS	0	0	PASS	PASS	0 / 70	PASS	Dataset PASS	0
LD35941257.las	LAS 1.4, PDRF 6	PASS	0	0	PASS	PASS	0 / 70	PASS	Dataset PASS	0
LD35941260.las	LAS 1.4, PDRF 6	PASS	0	0	PASS	PASS	0 / 70	PASS	Dataset PASS	0
LD35941263.las	LAS 1.4, PDRF 6	PASS	0	0	PASS	PASS	0 / 70	PASS	Dataset PASS	0
LD35941266.las	LAS 1.4, PDRF 6	PASS	0	0	PASS	PASS	0 / 70	PASS	Dataset PASS	0
LD35941269.las	LAS 1.4, PDRF 6	PASS	0	0	PASS	PASS	0 / 70	PASS	Dataset PASS	0
LD35941272.las	LAS 1.4, PDRF 6	PASS	0	0	PASS	PASS	0 / 70	PASS	Dataset PASS	0
LD35941275.las	LAS 1.4, PDRF 6	PASS	0	0	PASS	PASS	0 / 70	PASS	Dataset PASS	0
LD35941278.las	LAS 1.4, PDRF 6	PASS	0	0	PASS	PASS	0 / 70	PASS	Dataset PASS	0
LD35941281.las	LAS 1.4, PDRF 6	PASS	0	0	PASS	PASS	0 / 70	PASS	Dataset PASS	0
LD35941284.las	LAS 1.4, PDRF 6	PASS	0	0	PASS	PASS	0 / 70	PASS	Dataset PASS	0
LD35941287.las	LAS 1.4, PDRF 6	PASS	0	0	PASS	PASS	0 / 70	PASS	Dataset PASS	0
LD35941290.las	LAS 1.4, PDRF 6	PASS	0	0	PASS	PASS	0 / 70	PASS	Dataset PASS	0
LD35941293.las	LAS 1.4, PDRF 6	PASS	0	0	PASS	PASS	0 / 70	PASS	Dataset PASS	0
LD35941296.las	LAS 1.4, PDRF 6	PASS	0	0	PASS	PASS	0 / 70	PASS	Dataset PASS	0
LD35941299.las	LAS 1.4, PDRF 6	PASS	0	0	PASS	PASS	0 / 70	PASS	Dataset PASS	0
LD35941302.las	LAS 1.4, PDRF 6	PASS	0	0	PASS	PASS	0 / 70	PASS	Dataset PASS	0
LD35941305.las	LAS 1.4, PDRF 6	PASS	0	0	PASS	PASS	0 / 70	PASS	Dataset PASS	0
LD35941308.las	LAS 1.4, PDRF 6	PASS	0	0	PASS	PASS	0 / 70	PASS	Dataset PASS	0
LD35941311.las	LAS 1.4, PDRF 6	PASS	0	0	PASS	PASS	0 / 70	PASS	Dataset PASS	0
LD35941314.las	LAS 1.4, PDRF 6	PASS	0	0	PASS	PASS	0 / 70	PASS	Dataset PASS	0
LD35941317.las	LAS 1.4, PDRF 6	PASS	0	0	PASS	PASS	0 / 70	PASS	Dataset PASS	0
LD35941320.las	LAS 1.4, PDRF 6	PASS	0	0	PASS	PASS	0 / 70	PASS	Dataset PASS	0
LD35941323.las	LAS 1.4, PDRF 6	PASS	0	0	PASS	PASS	0 / 70	PASS	Dataset PASS	0
LD35941326.las	LAS 1.4, PDRF 6	PASS	0	0	PASS	PASS	0 / 70	PASS	Dataset PASS	0
LD35941329.las	LAS 1.4, PDRF 6	PASS	0	0	PASS	PASS	0 / 70	PASS	Dataset PASS	0
LD35941332.las	LAS 1.4, PDRF 6	PASS	0	0	PASS	PASS	0 / 70	PASS	Dataset PASS	0
LD35941335.las	LAS 1.4, PDRF 6	PASS	0	0	PASS	PASS	0 / 70	PASS	Dataset PASS	0
LD35941338.las	LAS 1.4, PDRF 6	PASS	0	0	PASS	PASS	0 / 70	PASS	Dataset PASS	0
LD35941341.las	LAS 1.4, PDRF 6	PASS	0	0	PASS	PASS	0 / 70	PASS	Dataset PASS	0

## DPH-1.1 Report on ASPRS LAS File Format (Tiled Data) - Compliance - continued

File	LAS Version/PDRF	System ID	Legacy Point Count	Legacy Return Counts	File Source ID	Global Encoding	VLRs / EVLRs	WKT	Intensity	Point Count with Bad Return Info
LD35941344.las	LAS 1.4, PDRF 6	PASS	0	0	PASS	PASS	0 / 70	PASS	Dataset PASS	0
LD35941347.las	LAS 1.4, PDRF 6	PASS	0	0	PASS	PASS	0 / 70	PASS	Dataset PASS	0
LD35941350.las	LAS 1.4, PDRF 6	PASS	0	0	PASS	PASS	0 / 70	PASS	Dataset PASS	0
LD35941353.las	LAS 1.4, PDRF 6	PASS	0	0	PASS	PASS	0 / 70	PASS	Dataset PASS	0
LD35941356.las	LAS 1.4, PDRF 6	PASS	0	0	PASS	PASS	0 / 70	PASS	Dataset PASS	0
LD35941359.las	LAS 1.4, PDRF 6	PASS	0	0	PASS	PASS	0 / 70	PASS	Dataset PASS	0
LD35941362.las	LAS 1.4, PDRF 6	PASS	0	0	PASS	PASS	0 / 70	PASS	Dataset PASS	0
LD35941365.las	LAS 1.4, PDRF 6	PASS	0	0	PASS	PASS	0 / 70	PASS	Dataset PASS	0
LD35941368.las	LAS 1.4, PDRF 6	PASS	0	0	PASS	PASS	0 / 70	PASS	Dataset PASS	0
LD35941371.las	LAS 1.4, PDRF 6	PASS	0	0	PASS	PASS	0 / 70	PASS	Dataset PASS	0
LD35941374.las	LAS 1.4, PDRF 6	PASS	0	0	PASS	PASS	0 / 70	PASS	Dataset PASS	0
LD35941377.las	LAS 1.4, PDRF 6	PASS	0	0	PASS	PASS	0 / 70	PASS	Dataset PASS	0
LD35941380.las	LAS 1.4, PDRF 6	PASS	0	0	PASS	PASS	0 / 70	PASS	Dataset PASS	0
LD35941383.las	LAS 1.4, PDRF 6	PASS	0	0	PASS	PASS	0 / 70	PASS	Dataset PASS	0
LD35941386.las	LAS 1.4, PDRF 6	PASS	0	0	PASS	PASS	0 / 70	PASS	Dataset PASS	0
LD35941389.las	LAS 1.4, PDRF 6	PASS	0	0	PASS	PASS	0 / 70	PASS	Dataset PASS	0
LD35941392.las	LAS 1.4, PDRF 6	PASS	0	0	PASS	PASS	0 / 70	PASS	Dataset PASS	0
LD35941395.las	LAS 1.4, PDRF 6	PASS	0	0	PASS	PASS	0 / 70	PASS	Dataset PASS	0
LD35941398.las	LAS 1.4, PDRF 6	PASS	0	0	PASS	PASS	0 / 70	PASS	Dataset PASS	0
LD35941401.las	LAS 1.4, PDRF 6	PASS	0	0	PASS	PASS	0 / 70	PASS	Dataset PASS	0
LD35941404.las	LAS 1.4, PDRF 6	PASS	0	0	PASS	PASS	0 / 70	PASS	Dataset PASS	0
LD35941407.las	LAS 1.4, PDRF 6	PASS	0	0	PASS	PASS	0 / 70	PASS	Dataset PASS	0
LD35941410.las	LAS 1.4, PDRF 6	PASS	0	0	PASS	PASS	0 / 70	PASS	Dataset PASS	0
LD35941413.las	LAS 1.4, PDRF 6	PASS	0	0	PASS	PASS	0 / 70	PASS	Dataset PASS	0
LD35941416.las	LAS 1.4, PDRF 6	PASS	0	0	PASS	PASS	0 / 70	PASS	Dataset PASS	0
LD35941419.las	LAS 1.4, PDRF 6	PASS	0	0	PASS	PASS	0 / 70	PASS	Dataset PASS	0
LD35941422.las	LAS 1.4, PDRF 6	PASS	0	0	PASS	PASS	0 / 70	PASS	Dataset PASS	0
LD35941425.las	LAS 1.4, PDRF 6	PASS	0	0	PASS	PASS	0 / 70	PASS	Dataset PASS	0
LD35941428.las	LAS 1.4, PDRF 6	PASS	0	0	PASS	PASS	0 / 70	PASS	Dataset PASS	0
LD35941431.las	LAS 1.4, PDRF 6	PASS	0	0	PASS	PASS	0 / 70	PASS	Dataset PASS	0
LD35941434.las	LAS 1.4, PDRF 6	PASS	0	0	PASS	PASS	0 / 70	PASS	Dataset PASS	0
LD35941437.las	LAS 1.4, PDRF 6	PASS	0	0	PASS	PASS	0 / 70	PASS	Dataset PASS	0
LD35941440.las	LAS 1.4, PDRF 6	PASS	0	0	PASS	PASS	0 / 70	PASS	Dataset PASS	0
LD35941443.las	LAS 1.4, PDRF 6	PASS	0	0	PASS	PASS	0 / 70	PASS	Dataset PASS	0
LD35971257.las	LAS 1.4, PDRF 6	PASS	0	0	PASS	PASS	0 / 70	PASS	Dataset PASS	0
LD35971260.las	LAS 1.4, PDRF 6	PASS	0	0	PASS	PASS	0 / 70	PASS	Dataset PASS	0
LD35971263.las	LAS 1.4, PDRF 6	PASS	0	0	PASS	PASS	0 / 70	PASS	Dataset PASS	0
LD35971266.las	LAS 1.4, PDRF 6	PASS	0	0	PASS	PASS	0 / 70	PASS	Dataset PASS	0
LD35971269.las	LAS 1.4, PDRF 6	PASS	0	0	PASS	PASS	0 / 70	PASS	Dataset PASS	0
LD35971272.las	LAS 1.4, PDRF 6	PASS	0	0	PASS	PASS	0 / 70	PASS	Dataset PASS	0
LD35971275.las	LAS 1.4, PDRF 6	PASS	0	0	PASS	PASS	0 / 70	PASS	Dataset PASS	0
LD35971278.las	LAS 1.4, PDRF 6	PASS	0	0	PASS	PASS	0 / 70	PASS	Dataset PASS	0
LD35971281.las	LAS 1.4, PDRF 6	PASS	0	0	PASS	PASS	0 / 70	PASS	Dataset PASS	0
LD35971284.las	LAS 1.4, PDRF 6	PASS	0	0	PASS	PASS	0 / 70	PASS	Dataset PASS	0
LD35971287.las	LAS 1.4, PDRF 6	PASS	0	0	PASS	PASS	0 / 70	PASS	Dataset PASS	0
LD35971290.las	LAS 1.4, PDRF 6	PASS	0	0	PASS	PASS	0 / 70	PASS	Dataset PASS	0
LD35971293.las	LAS 1.4, PDRF 6	PASS	0	0	PASS	PASS	0 / 70	PASS	Dataset PASS	0
LD35971296.las	LAS 1.4, PDRF 6	PASS	0	0	PASS	PASS	0 / 70	PASS	Dataset PASS	0
LD35971299.las	LAS 1.4, PDRF 6	PASS	0	0	PASS	PASS	0 / 70	PASS	Dataset PASS	0

# DPH-1.1 Report on ASPRS LAS File Format (Tiled Data) - Compliance - continued

File	LAS Version/PDRF	System ID	Legacy Point Count	Legacy Return Counts	File Source ID	Global Encoding	VLRs / EVLRs	WKT	Intensity	Point Count with Bad Return Info
LD35971302.las	LAS 1.4, PDRF 6	PASS	0	0	PASS	PASS	0 / 70	PASS	Dataset PASS	0
LD35971305.las	LAS 1.4, PDRF 6	PASS	0	0	PASS	PASS	0 / 70	PASS	Dataset PASS	0
LD35971308.las	LAS 1.4, PDRF 6	PASS	0	0	PASS	PASS	0 / 70	PASS	Dataset PASS	0
LD35971311.las	LAS 1.4, PDRF 6	PASS	0	0	PASS	PASS	0 / 70	PASS	Dataset PASS	0
LD35971314.las	LAS 1.4, PDRF 6	PASS	0	0	PASS	PASS	0 / 70	PASS	Dataset PASS	0
LD35971317.las	LAS 1.4, PDRF 6	PASS	0	0	PASS	PASS	0 / 70	PASS	Dataset PASS	0
LD35971320.las	LAS 1.4, PDRF 6	PASS	0	0	PASS	PASS	0 / 70	PASS	Dataset PASS	0
LD35971323.las	LAS 1.4, PDRF 6	PASS	0	0	PASS	PASS	0 / 70	PASS	Dataset PASS	0
LD35971326.las	LAS 1.4, PDRF 6	PASS	0	0	PASS	PASS	0 / 70	PASS	Dataset PASS	0
LD35971329.las	LAS 1.4, PDRF 6	PASS	0	0	PASS	PASS	0 / 70	PASS	Dataset PASS	0
LD35971332.las	LAS 1.4, PDRF 6	PASS	0	0	PASS	PASS	0 / 70	PASS	Dataset PASS	0
LD35971335.las	LAS 1.4, PDRF 6	PASS	0	0	PASS	PASS	0 / 70	PASS	Dataset PASS	0
LD35971338.las	LAS 1.4, PDRF 6	PASS	0	0	PASS	PASS	0 / 70	PASS	Dataset PASS	0
LD35971341.las	LAS 1.4, PDRF 6	PASS	0	0	PASS	PASS	0 / 70	PASS	Dataset PASS	0
LD35971344.las	LAS 1.4, PDRF 6	PASS	0	0	PASS	PASS	0 / 70	PASS	Dataset PASS	0
LD35971347.las	LAS 1.4, PDRF 6	PASS	0	0	PASS	PASS	0 / 70	PASS	Dataset PASS	0
LD35971350.las	LAS 1.4, PDRF 6	PASS	0	0	PASS	PASS	0 / 70	PASS	Dataset PASS	0
LD35971353.las	LAS 1.4, PDRF 6	PASS	0	0	PASS	PASS	0 / 70	PASS	Dataset PASS	0
LD35971356.las	LAS 1.4, PDRF 6	PASS	0	0	PASS	PASS	0 / 70	PASS	Dataset PASS	0
LD35971359.las	LAS 1.4, PDRF 6	PASS	0	0	PASS	PASS	0 / 70	PASS	Dataset PASS	0
LD35971362.las	LAS 1.4, PDRF 6	PASS	0	0	PASS	PASS	0 / 70	PASS	Dataset PASS	0
LD35971365.las	LAS 1.4, PDRF 6	PASS	0	0	PASS	PASS	0 / 70	PASS	Dataset PASS	0
LD35971368.las	LAS 1.4, PDRF 6	PASS	0	0	PASS	PASS	0 / 70	PASS	Dataset PASS	0
LD35971371.las	LAS 1.4, PDRF 6	PASS	0	0	PASS	PASS	0 / 70	PASS	Dataset PASS	0
LD35971374.las	LAS 1.4, PDRF 6	PASS	0	0	PASS	PASS	0 / 70	PASS	Dataset PASS	0
LD35971377.las	LAS 1.4, PDRF 6	PASS	0	0	PASS	PASS	0 / 70	PASS	Dataset PASS	0
LD35971380.las	LAS 1.4, PDRF 6	PASS	0	0	PASS	PASS	0 / 70	PASS	Dataset PASS	0
LD35971383.las	LAS 1.4, PDRF 6	PASS	0	0	PASS	PASS	0 / 70	PASS	Dataset PASS	0
LD35971386.las	LAS 1.4, PDRF 6	PASS	0	0	PASS	PASS	0 / 70	PASS	Dataset PASS	0
LD35971389.las	LAS 1.4, PDRF 6	PASS	0	0	PASS	PASS	0 / 70	PASS	Dataset PASS	0
LD35971392.las	LAS 1.4, PDRF 6	PASS	0	0	PASS	PASS	0 / 70	PASS	Dataset PASS	0
LD35971395.las	LAS 1.4, PDRF 6	PASS	0	0	PASS	PASS	0 / 70	PASS	Dataset PASS	0
LD35971398.las	LAS 1.4, PDRF 6	PASS	0	0	PASS	PASS	0 / 70	PASS	Dataset PASS	0
LD35971401.las	LAS 1.4, PDRF 6	PASS	0	0	PASS	PASS	0 / 70	PASS	Dataset PASS	0
LD35971404.las	LAS 1.4, PDRF 6	PASS	0	0	PASS	PASS	0 / 70	PASS	Dataset PASS	0
LD35971407.las	LAS 1.4, PDRF 6	PASS	0	0	PASS	PASS	0 / 70	PASS	Dataset PASS	0
LD35971410.las	LAS 1.4, PDRF 6	PASS	0	0	PASS	PASS	0 / 70	PASS	Dataset PASS	0
LD35971413.las	LAS 1.4, PDRF 6	PASS	0	0	PASS	PASS	0 / 70	PASS	Dataset PASS	0
LD35971416.las	LAS 1.4, PDRF 6	PASS	0	0	PASS	PASS	0 / 70	PASS	Dataset PASS	0
LD35971419.las	LAS 1.4, PDRF 6	PASS	0	0	PASS	PASS	0 / 70	PASS	Dataset PASS	0
LD35971422.las	LAS 1.4, PDRF 6	PASS	0	0	PASS	PASS	0 / 70	PASS	Dataset PASS	0
LD35971425.las	LAS 1.4, PDRF 6	PASS	0	0	PASS	PASS	0 / 70	PASS	Dataset PASS	0
LD35971428.las	LAS 1.4, PDRF 6	PASS	0	0	PASS	PASS	0 / 70	PASS	Dataset PASS	0
LD35971431.las	LAS 1.4, PDRF 6	PASS	0	0	PASS	PASS	0 / 70	PASS	Dataset PASS	0
LD35971434.las	LAS 1.4, PDRF 6	PASS	0	0	PASS	PASS	0 / 70	PASS	Dataset PASS	0
LD35971437.las	LAS 1.4, PDRF 6	PASS	0	0	PASS	PASS	0 / 70	PASS	Dataset PASS	0
LD35971440.las	LAS 1.4, PDRF 6	PASS	0	0	PASS	PASS	0 / 70	PASS	Dataset PASS	0
LD35971443.las	LAS 1.4, PDRF 6	PASS	0	0	PASS	PASS	0 / 70	PASS	Dataset PASS	0
LD36001257.las	LAS 1.4, PDRF 6	PASS	0	0	PASS	PASS	0 / 22	PASS	Dataset PASS	0

# DPH-1.1 Report on ASPRS LAS File Format (Tiled Data) - Compliance - continued

File	LAS Version/PDRF	System ID	Legacy Point Count	Legacy Return Counts	File Source ID	Global Encoding	VLRs / EVLRs	WKT	Intensity	Point Count with Bad Return Info
LD36001260.las	LAS 1.4, PDRF 6	PASS	0	0	PASS	PASS	0 / 70	PASS	Dataset PASS	0
LD36001263.las	LAS 1.4, PDRF 6	PASS	0	0	PASS	PASS	0 / 70	PASS	Dataset PASS	0
LD36001266.las	LAS 1.4, PDRF 6	PASS	0	0	PASS	PASS	0 / 70	PASS	Dataset PASS	0
LD36001269.las	LAS 1.4, PDRF 6	PASS	0	0	PASS	PASS	0 / 70	PASS	Dataset PASS	0
LD36001272.las	LAS 1.4, PDRF 6	PASS	0	0	PASS	PASS	0 / 70	PASS	Dataset PASS	0
LD36001275.las	LAS 1.4, PDRF 6	PASS	0	0	PASS	PASS	0 / 70	PASS	Dataset PASS	0
LD36001278.las	LAS 1.4, PDRF 6	PASS	0	0	PASS	PASS	0 / 70	PASS	Dataset PASS	0
LD36001281.las	LAS 1.4, PDRF 6	PASS	0	0	PASS	PASS	0 / 70	PASS	Dataset PASS	0
LD36001284.las	LAS 1.4, PDRF 6	PASS	0	0	PASS	PASS	0 / 70	PASS	Dataset PASS	0
LD36001287.las	LAS 1.4, PDRF 6	PASS	0	0	PASS	PASS	0 / 70	PASS	Dataset PASS	0
LD36001290.las	LAS 1.4, PDRF 6	PASS	0	0	PASS	PASS	0 / 70	PASS	Dataset PASS	0
LD36001293.las	LAS 1.4, PDRF 6	PASS	0	0	PASS	PASS	0 / 70	PASS	Dataset PASS	0
LD36001296.las	LAS 1.4, PDRF 6	PASS	0	0	PASS	PASS	0 / 70	PASS	Dataset PASS	0
LD36001299.las	LAS 1.4, PDRF 6	PASS	0	0	PASS	PASS	0 / 70	PASS	Dataset PASS	0
LD36001302.las	LAS 1.4, PDRF 6	PASS	0	0	PASS	PASS	0 / 70	PASS	Dataset PASS	0
LD36001305.las	LAS 1.4, PDRF 6	PASS	0	0	PASS	PASS	0 / 70	PASS	Dataset PASS	0
LD36001308.las	LAS 1.4, PDRF 6	PASS	0	0	PASS	PASS	0 / 70	PASS	Dataset PASS	0
LD36001311.las	LAS 1.4, PDRF 6	PASS	0	0	PASS	PASS	0 / 70	PASS	Dataset PASS	0
LD36001314.las	LAS 1.4, PDRF 6	PASS	0	0	PASS	PASS	0 / 70	PASS	Dataset PASS	0
LD36001317.las	LAS 1.4, PDRF 6	PASS	0	0	PASS	PASS	0 / 70	PASS	Dataset PASS	0
LD36001320.las	LAS 1.4, PDRF 6	PASS	0	0	PASS	PASS	0 / 70	PASS	Dataset PASS	0
LD36001323.las	LAS 1.4, PDRF 6	PASS	0	0	PASS	PASS	0 / 70	PASS	Dataset PASS	0
LD36001326.las	LAS 1.4, PDRF 6	PASS	0	0	PASS	PASS	0 / 70	PASS	Dataset PASS	0
LD36001329.las	LAS 1.4, PDRF 6	PASS	0	0	PASS	PASS	0 / 70	PASS	Dataset PASS	0
LD36001332.las	LAS 1.4, PDRF 6	PASS	0	0	PASS	PASS	0 / 70	PASS	Dataset PASS	0
LD36001335.las	LAS 1.4, PDRF 6	PASS	0	0	PASS	PASS	0 / 70	PASS	Dataset PASS	0
LD36001338.las	LAS 1.4, PDRF 6	PASS	0	0	PASS	PASS	0 / 70	PASS	Dataset PASS	0
LD36001341.las	LAS 1.4, PDRF 6	PASS	0	0	PASS	PASS	0 / 70	PASS	Dataset PASS	0
LD36001344.las	LAS 1.4, PDRF 6	PASS	0	0	PASS	PASS	0 / 70	PASS	Dataset PASS	0
LD36001347.las	LAS 1.4, PDRF 6	PASS	0	0	PASS	PASS	0 / 70	PASS	Dataset PASS	0
LD36001350.las	LAS 1.4, PDRF 6	PASS	0	0	PASS	PASS	0 / 70	PASS	Dataset PASS	0
LD36001353.las	LAS 1.4, PDRF 6	PASS	0	0	PASS	PASS	0 / 70	PASS	Dataset PASS	0
LD36001356.las	LAS 1.4, PDRF 6	PASS	0	0	PASS	PASS	0 / 70	PASS	Dataset PASS	0
LD36001359.las	LAS 1.4, PDRF 6	PASS	0	0	PASS	PASS	0 / 70	PASS	Dataset PASS	0
LD36001362.las	LAS 1.4, PDRF 6	PASS	0	0	PASS	PASS	0 / 70	PASS	Dataset PASS	0
LD36001365.las	LAS 1.4, PDRF 6	PASS	0	0	PASS	PASS	0 / 70	PASS	Dataset PASS	0
LD36001368.las	LAS 1.4, PDRF 6	PASS	0	0	PASS	PASS	0 / 70	PASS	Dataset PASS	0
LD36001371.las	LAS 1.4, PDRF 6	PASS	0	0	PASS	PASS	0 / 70	PASS	Dataset PASS	0
LD36001374.las	LAS 1.4, PDRF 6	PASS	0	0	PASS	PASS	0 / 70	PASS	Dataset PASS	0
LD36001377.las	LAS 1.4, PDRF 6	PASS	0	0	PASS	PASS	0 / 70	PASS	Dataset PASS	0
LD36001380.las	LAS 1.4, PDRF 6	PASS	0	0	PASS	PASS	0 / 70	PASS	Dataset PASS	0
LD36001383.las	LAS 1.4, PDRF 6	PASS	0	0	PASS	PASS	0 / 70	PASS	Dataset PASS	0
LD36001386.las	LAS 1.4, PDRF 6	PASS	0	0	PASS	PASS	0 / 70	PASS	Dataset PASS	0
LD36001389.las	LAS 1.4, PDRF 6	PASS	0	0	PASS	PASS	0 / 70	PASS	Dataset PASS	0
LD36001392.las	LAS 1.4, PDRF 6	PASS	0	0	PASS	PASS	0 / 70	PASS	Dataset PASS	0
LD36001395.las	LAS 1.4, PDRF 6	PASS	0	0	PASS	PASS	0 / 70	PASS	Dataset PASS	0
LD36001398.las	LAS 1.4, PDRF 6	PASS	0	0	PASS	PASS	0 / 70	PASS	Dataset PASS	0
LD36001401.las	LAS 1.4, PDRF 6	PASS	0	0	PASS	PASS	0 / 70	PASS	Dataset PASS	0
LD36001404.las	LAS 1.4, PDRF 6	PASS	0	0	PASS	PASS	0 / 70	PASS	Dataset PASS	0

# DPH-1.1 Report on ASPRS LAS File Format (Tiled Data) - Compliance - continued

File	LAS Version/PDRF	System ID	Legacy Point Count	Legacy Return Counts	File Source ID	Global Encoding	VLRs / EVLRs	WKT	Intensity	Point Count with Bad Return Info
LD36001407.las	LAS 1.4, PDRF 6	PASS	0	0	PASS	PASS	0 / 70	PASS	Dataset PASS	0
LD36001410.las	LAS 1.4, PDRF 6	PASS	0	0	PASS	PASS	0 / 70	PASS	Dataset PASS	0
LD36001413.las	LAS 1.4, PDRF 6	PASS	0	0	PASS	PASS	0 / 70	PASS	Dataset PASS	0
LD36001416.las	LAS 1.4, PDRF 6	PASS	0	0	PASS	PASS	0 / 70	PASS	Dataset PASS	0
LD36001419.las	LAS 1.4, PDRF 6	PASS	0	0	PASS	PASS	0 / 70	PASS	Dataset PASS	0
LD36001422.las	LAS 1.4, PDRF 6	PASS	0	0	PASS	PASS	0 / 70	PASS	Dataset PASS	0
LD36001425.las	LAS 1.4, PDRF 6	PASS	0	0	PASS	PASS	0 / 70	PASS	Dataset PASS	0
LD36001428.las	LAS 1.4, PDRF 6	PASS	0	0	PASS	PASS	0 / 70	PASS	Dataset PASS	0
LD36001431.las	LAS 1.4, PDRF 6	PASS	0	0	PASS	PASS	0 / 70	PASS	Dataset PASS	0
LD36001434.las	LAS 1.4, PDRF 6	PASS	0	0	PASS	PASS	0 / 70	PASS	Dataset PASS	0
LD36001437.las	LAS 1.4, PDRF 6	PASS	0	0	PASS	PASS	0 / 70	PASS	Dataset PASS	0
LD36001440.las	LAS 1.4, PDRF 6	PASS	0	0	PASS	PASS	0 / 70	PASS	Dataset PASS	0
LD36001443.las	LAS 1.4, PDRF 6	PASS	0	0	PASS	PASS	0 / 70	PASS	Dataset PASS	0
LD36031257.las	LAS 1.4, PDRF 6	PASS	0	0	PASS	PASS	0 / 70	PASS	Dataset PASS	0
LD36031260.las	LAS 1.4, PDRF 6	PASS	0	0	PASS	PASS	0 / 70	PASS	Dataset PASS	0
LD36031263.las	LAS 1.4, PDRF 6	PASS	0	0	PASS	PASS	0 / 70	PASS	Dataset PASS	0
LD36031266.las	LAS 1.4, PDRF 6	PASS	0	0	PASS	PASS	0 / 70	PASS	Dataset PASS	0
LD36031269.las	LAS 1.4, PDRF 6	PASS	0	0	PASS	PASS	0 / 70	PASS	Dataset PASS	0
LD36031272.las	LAS 1.4, PDRF 6	PASS	0	0	PASS	PASS	0 / 70	PASS	Dataset PASS	0
LD36031275.las	LAS 1.4, PDRF 6	PASS	0	0	PASS	PASS	0 / 70	PASS	Dataset PASS	0
LD36031278.las	LAS 1.4, PDRF 6	PASS	0	0	PASS	PASS	0 / 70	PASS	Dataset PASS	0
LD36031281.las	LAS 1.4, PDRF 6	PASS	0	0	PASS	PASS	0 / 70	PASS	Dataset PASS	0
LD36031284.las	LAS 1.4, PDRF 6	PASS	0	0	PASS	PASS	0 / 70	PASS	Dataset PASS	0
LD36031287.las	LAS 1.4, PDRF 6	PASS	0	0	PASS	PASS	0 / 70	PASS	Dataset PASS	0
LD36031290.las	LAS 1.4, PDRF 6	PASS	0	0	PASS	PASS	0 / 70	PASS	Dataset PASS	0
LD36031293.las	LAS 1.4, PDRF 6	PASS	0	0	PASS	PASS	0 / 70	PASS	Dataset PASS	0
LD36031296.las	LAS 1.4, PDRF 6	PASS	0	0	PASS	PASS	0 / 70	PASS	Dataset PASS	0
LD36031299.las	LAS 1.4, PDRF 6	PASS	0	0	PASS	PASS	0 / 70	PASS	Dataset PASS	0
LD36031302.las	LAS 1.4, PDRF 6	PASS	0	0	PASS	PASS	0 / 70	PASS	Dataset PASS	0
LD36031305.las	LAS 1.4, PDRF 6	PASS	0	0	PASS	PASS	0 / 70	PASS	Dataset PASS	0
LD36031308.las	LAS 1.4, PDRF 6	PASS	0	0	PASS	PASS	0 / 70	PASS	Dataset PASS	0
LD36031311.las	LAS 1.4, PDRF 6	PASS	0	0	PASS	PASS	0 / 70	PASS	Dataset PASS	0
LD36031314.las	LAS 1.4, PDRF 6	PASS	0	0	PASS	PASS	0 / 70	PASS	Dataset PASS	0
LD36031317.las	LAS 1.4, PDRF 6	PASS	0	0	PASS	PASS	0 / 70	PASS	Dataset PASS	0
LD36031320.las	LAS 1.4, PDRF 6	PASS	0	0	PASS	PASS	0 / 70	PASS	Dataset PASS	0
LD36031323.las	LAS 1.4, PDRF 6	PASS	0	0	PASS	PASS	0 / 70	PASS	Dataset PASS	0
LD36031326.las	LAS 1.4, PDRF 6	PASS	0	0	PASS	PASS	0 / 70	PASS	Dataset PASS	0
LD36031329.las	LAS 1.4, PDRF 6	PASS	0	0	PASS	PASS	0 / 70	PASS	Dataset PASS	0
LD36031332.las	LAS 1.4, PDRF 6	PASS	0	0	PASS	PASS	0 / 70	PASS	Dataset PASS	0
LD36031335.las	LAS 1.4, PDRF 6	PASS	0	0	PASS	PASS	0 / 70	PASS	Dataset PASS	0
LD36031338.las	LAS 1.4, PDRF 6	PASS	0	0	PASS	PASS	0 / 70	PASS	Dataset PASS	0
LD36031341.las	LAS 1.4, PDRF 6	PASS	0	0	PASS	PASS	0 / 70	PASS	Dataset PASS	0
LD36031344.las	LAS 1.4, PDRF 6	PASS	0	0	PASS	PASS	0 / 70	PASS	Dataset PASS	0
LD36031347.las	LAS 1.4, PDRF 6	PASS	0	0	PASS	PASS	0 / 70	PASS	Dataset PASS	0
LD36031350.las	LAS 1.4, PDRF 6	PASS	0	0	PASS	PASS	0 / 70	PASS	Dataset PASS	0
LD36031353.las	LAS 1.4, PDRF 6	PASS	0	0	PASS	PASS	0 / 70	PASS	Dataset PASS	0
LD36031356.las	LAS 1.4, PDRF 6	PASS	0	0	PASS	PASS	0 / 70	PASS	Dataset PASS	0
LD36031359.las	LAS 1.4, PDRF 6	PASS	0	0	PASS	PASS	0 / 70	PASS	Dataset PASS	0
LD36031362.las	LAS 1.4, PDRF 6	PASS	0	0	PASS	PASS	0 / 70	PASS	Dataset PASS	0



# DPH-1.1 Report on ASPRS LAS File Format (Tiled Data) - Compliance - continued

File	LAS Version/PDRF	System ID	Legacy Point Count	Legacy Return Counts	File Source ID	Global Encoding	VLRs / EVLRs	WKT	Intensity	Point Count with Bad Return Info
LD36031365.las	LAS 1.4, PDRF 6	PASS	0	0	PASS	PASS	0 / 70	PASS	Dataset PASS	0
LD36031368.las	LAS 1.4, PDRF 6	PASS	0	0	PASS	PASS	0 / 70	PASS	Dataset PASS	0
LD36031371.las	LAS 1.4, PDRF 6	PASS	0	0	PASS	PASS	0 / 70	PASS	Dataset PASS	0
LD36031374.las	LAS 1.4, PDRF 6	PASS	0	0	PASS	PASS	0 / 70	PASS	Dataset PASS	0
LD36031377.las	LAS 1.4, PDRF 6	PASS	0	0	PASS	PASS	0 / 70	PASS	Dataset PASS	0
LD36031380.las	LAS 1.4, PDRF 6	PASS	0	0	PASS	PASS	0 / 70	PASS	Dataset PASS	0
LD36031383.las	LAS 1.4, PDRF 6	PASS	0	0	PASS	PASS	0 / 70	PASS	Dataset PASS	0
LD36031386.las	LAS 1.4, PDRF 6	PASS	0	0	PASS	PASS	0 / 70	PASS	Dataset PASS	0
LD36031389.las	LAS 1.4, PDRF 6	PASS	0	0	PASS	PASS	0 / 70	PASS	Dataset PASS	0
LD36031392.las	LAS 1.4, PDRF 6	PASS	0	0	PASS	PASS	0 / 70	PASS	Dataset PASS	0
LD36031395.las	LAS 1.4, PDRF 6	PASS	0	0	PASS	PASS	0 / 70	PASS	Dataset PASS	0
LD36031398.las	LAS 1.4, PDRF 6	PASS	0	0	PASS	PASS	0 / 70	PASS	Dataset PASS	0
LD36031401.las	LAS 1.4, PDRF 6	PASS	0	0	PASS	PASS	0 / 70	PASS	Dataset PASS	0
LD36031404.las	LAS 1.4, PDRF 6	PASS	0	0	PASS	PASS	0 / 70	PASS	Dataset PASS	0
LD36031407.las	LAS 1.4, PDRF 6	PASS	0	0	PASS	PASS	0 / 70	PASS	Dataset PASS	0
LD36031410.las	LAS 1.4, PDRF 6	PASS	0	0	PASS	PASS	0 / 70	PASS	Dataset PASS	0
LD36031413.las	LAS 1.4, PDRF 6	PASS	0	0	PASS	PASS	0 / 70	PASS	Dataset PASS	0
LD36031416.las	LAS 1.4, PDRF 6	PASS	0	0	PASS	PASS	0 / 70	PASS	Dataset PASS	0
LD36031419.las	LAS 1.4, PDRF 6	PASS	0	0	PASS	PASS	0 / 70	PASS	Dataset PASS	0
LD36031422.las	LAS 1.4, PDRF 6	PASS	0	0	PASS	PASS	0 / 70	PASS	Dataset PASS	0
LD36031425.las	LAS 1.4, PDRF 6	PASS	0	0	PASS	PASS	0 / 70	PASS	Dataset PASS	0
LD36031428.las	LAS 1.4, PDRF 6	PASS	0	0	PASS	PASS	0 / 70	PASS	Dataset PASS	0
LD36031431.las	LAS 1.4, PDRF 6	PASS	0	0	PASS	PASS	0 / 70	PASS	Dataset PASS	0
LD36031434.las	LAS 1.4, PDRF 6	PASS	0	0	PASS	PASS	0 / 70	PASS	Dataset PASS	0
LD36031437.las	LAS 1.4, PDRF 6	PASS	0	0	PASS	PASS	0 / 70	PASS	Dataset PASS	0
LD36031440.las	LAS 1.4, PDRF 6	PASS	0	0	PASS	PASS	0 / 70	PASS	Dataset PASS	0
LD36031443.las	LAS 1.4, PDRF 6	PASS	0	0	PASS	PASS	0 / 70	PASS	Dataset PASS	0
LD36061257.las	LAS 1.4, PDRF 6	PASS	0	0	PASS	PASS	0 / 70	PASS	Dataset PASS	0
LD36061260.las	LAS 1.4, PDRF 6	PASS	0	0	PASS	PASS	0 / 70	PASS	Dataset PASS	0
LD36061263.las	LAS 1.4, PDRF 6	PASS	0	0	PASS	PASS	0 / 70	PASS	Dataset PASS	0
LD36061266.las	LAS 1.4, PDRF 6	PASS	0	0	PASS	PASS	0 / 70	PASS	Dataset PASS	0
LD36061269.las	LAS 1.4, PDRF 6	PASS	0	0	PASS	PASS	0 / 70	PASS	Dataset PASS	0
LD36061272.las	LAS 1.4, PDRF 6	PASS	0	0	PASS	PASS	0 / 70	PASS	Dataset PASS	0
LD36061275.las	LAS 1.4, PDRF 6	PASS	0	0	PASS	PASS	0 / 70	PASS	Dataset PASS	0
LD36061278.las	LAS 1.4, PDRF 6	PASS	0	0	PASS	PASS	0 / 70	PASS	Dataset PASS	0
LD36061281.las	LAS 1.4, PDRF 6	PASS	0	0	PASS	PASS	0 / 70	PASS	Dataset PASS	0
LD36061284.las	LAS 1.4, PDRF 6	PASS	0	0	PASS	PASS	0 / 70	PASS	Dataset PASS	0
LD36061287.las	LAS 1.4, PDRF 6	PASS	0	0	PASS	PASS	0 / 70	PASS	Dataset PASS	0
LD36061290.las	LAS 1.4, PDRF 6	PASS	0	0	PASS	PASS	0 / 70	PASS	Dataset PASS	0
LD36061293.las	LAS 1.4, PDRF 6	PASS	0	0	PASS	PASS	0 / 70	PASS	Dataset PASS	0
LD36061296.las	LAS 1.4, PDRF 6	PASS	0	0	PASS	PASS	0 / 70	PASS	Dataset PASS	0
LD36061299.las	LAS 1.4, PDRF 6	PASS	0	0	PASS	PASS	0 / 70	PASS	Dataset PASS	0
LD36061302.las	LAS 1.4, PDRF 6	PASS	0	0	PASS	PASS	0 / 70	PASS	Dataset PASS	0
LD36061305.las	LAS 1.4, PDRF 6	PASS	0	0	PASS	PASS	0 / 70	PASS	Dataset PASS	0
LD36061308.las	LAS 1.4, PDRF 6	PASS	0	0	PASS	PASS	0 / 70	PASS	Dataset PASS	0
LD36061311.las	LAS 1.4, PDRF 6	PASS	0	0	PASS	PASS	0 / 70	PASS	Dataset PASS	0
LD36061314.las	LAS 1.4, PDRF 6	PASS	0	0	PASS	PASS	0 / 70	PASS	Dataset PASS	0
LD36061317.las	LAS 1.4, PDRF 6	PASS	0	0	PASS	PASS	0 / 70	PASS	Dataset PASS	0
LD36061320.las	LAS 1.4, PDRF 6	PASS	0	0	PASS	PASS	0 / 70	PASS	Dataset PASS	0

## DPH-1.1 Report on ASPRS LAS File Format (Tiled Data) - Compliance - continued

File	LAS Version/PDRF	System ID	Legacy Point Count	Legacy Return Counts	File Source ID	Global Encoding	VLRs / EVLRs	WKT	Intensity	Point Count with Bad Return Info
LD36061323.las	LAS 1.4, PDRF 6	PASS	0	0	PASS	PASS	0 / 70	PASS	Dataset PASS	0
LD36061326.las	LAS 1.4, PDRF 6	PASS	0	0	PASS	PASS	0 / 70	PASS	Dataset PASS	0
LD36061329.las	LAS 1.4, PDRF 6	PASS	0	0	PASS	PASS	0 / 70	PASS	Dataset PASS	0
LD36061332.las	LAS 1.4, PDRF 6	PASS	0	0	PASS	PASS	0 / 70	PASS	Dataset PASS	0
LD36061335.las	LAS 1.4, PDRF 6	PASS	0	0	PASS	PASS	0 / 70	PASS	Dataset PASS	0
LD36061338.las	LAS 1.4, PDRF 6	PASS	0	0	PASS	PASS	0 / 70	PASS	Dataset PASS	0
LD36061341.las	LAS 1.4, PDRF 6	PASS	0	0	PASS	PASS	0 / 70	PASS	Dataset PASS	0
LD36061344.las	LAS 1.4, PDRF 6	PASS	0	0	PASS	PASS	0 / 70	PASS	Dataset PASS	0
LD36061347.las	LAS 1.4, PDRF 6	PASS	0	0	PASS	PASS	0 / 70	PASS	Dataset PASS	0
LD36061350.las	LAS 1.4, PDRF 6	PASS	0	0	PASS	PASS	0 / 70	PASS	Dataset PASS	0
LD36061353.las	LAS 1.4, PDRF 6	PASS	0	0	PASS	PASS	0 / 70	PASS	Dataset PASS	0
LD36061356.las	LAS 1.4, PDRF 6	PASS	0	0	PASS	PASS	0 / 70	PASS	Dataset PASS	0
LD36061359.las	LAS 1.4, PDRF 6	PASS	0	0	PASS	PASS	0 / 70	PASS	Dataset PASS	0
LD36061362.las	LAS 1.4, PDRF 6	PASS	0	0	PASS	PASS	0 / 70	PASS	Dataset PASS	0
LD36061365.las	LAS 1.4, PDRF 6	PASS	0	0	PASS	PASS	0 / 70	PASS	Dataset PASS	0
LD36061368.las	LAS 1.4, PDRF 6	PASS	0	0	PASS	PASS	0 / 70	PASS	Dataset PASS	0
LD36061371.las	LAS 1.4, PDRF 6	PASS	0	0	PASS	PASS	0 / 70	PASS	Dataset PASS	0
LD36061374.las	LAS 1.4, PDRF 6	PASS	0	0	PASS	PASS	0 / 70	PASS	Dataset PASS	0
LD36061377.las	LAS 1.4, PDRF 6	PASS	0	0	PASS	PASS	0 / 70	PASS	Dataset PASS	0
LD36061380.las	LAS 1.4, PDRF 6	PASS	0	0	PASS	PASS	0 / 70	PASS	Dataset PASS	0
LD36061383.las	LAS 1.4, PDRF 6	PASS	0	0	PASS	PASS	0 / 70	PASS	Dataset PASS	0
LD36061386.las	LAS 1.4, PDRF 6	PASS	0	0	PASS	PASS	0 / 70	PASS	Dataset PASS	0
LD36061389.las	LAS 1.4, PDRF 6	PASS	0	0	PASS	PASS	0 / 70	PASS	Dataset PASS	0
LD36061392.las	LAS 1.4, PDRF 6	PASS	0	0	PASS	PASS	0 / 70	PASS	Dataset PASS	0
LD36061395.las	LAS 1.4, PDRF 6	PASS	0	0	PASS	PASS	0 / 70	PASS	Dataset PASS	0
LD36061398.las	LAS 1.4, PDRF 6	PASS	0	0	PASS	PASS	0 / 70	PASS	Dataset PASS	0
LD36061401.las	LAS 1.4, PDRF 6	PASS	0	0	PASS	PASS	0 / 70	PASS	Dataset PASS	0
LD36061404.las	LAS 1.4, PDRF 6	PASS	0	0	PASS	PASS	0 / 70	PASS	Dataset PASS	0
LD36061407.las	LAS 1.4, PDRF 6	PASS	0	0	PASS	PASS	0 / 70	PASS	Dataset PASS	0
LD36061410.las	LAS 1.4, PDRF 6	PASS	0	0	PASS	PASS	0 / 70	PASS	Dataset PASS	0
LD36061413.las	LAS 1.4, PDRF 6	PASS	0	0	PASS	PASS	0 / 70	PASS	Dataset PASS	0
LD36061416.las	LAS 1.4, PDRF 6	PASS	0	0	PASS	PASS	0 / 70	PASS	Dataset PASS	0
LD36061419.las	LAS 1.4, PDRF 6	PASS	0	0	PASS	PASS	0 / 70	PASS	Dataset PASS	0
LD36061422.las	LAS 1.4, PDRF 6	PASS	0	0	PASS	PASS	0 / 70	PASS	Dataset PASS	0
LD36061425.las	LAS 1.4, PDRF 6	PASS	0	0	PASS	PASS	0 / 70	PASS	Dataset PASS	0
LD36061428.las	LAS 1.4, PDRF 6	PASS	0	0	PASS	PASS	0 / 70	PASS	Dataset PASS	0
LD36061431.las	LAS 1.4, PDRF 6	PASS	0	0	PASS	PASS	0 / 70	PASS	Dataset PASS	0
LD36061434.las	LAS 1.4, PDRF 6	PASS	0	0	PASS	PASS	0 / 70	PASS	Dataset PASS	0
LD36061437.las	LAS 1.4, PDRF 6	PASS	0	0	PASS	PASS	0 / 70	PASS	Dataset PASS	0
LD36061440.las	LAS 1.4, PDRF 6	PASS	0	0	PASS	PASS	0 / 70	PASS	Dataset PASS	0
LD36061443.las	LAS 1.4, PDRF 6	PASS	0	0	PASS	PASS	0 / 70	PASS	Dataset PASS	0
LD36091257.las	LAS 1.4, PDRF 6	PASS	0	0	PASS	PASS	0 / 22	PASS	Dataset PASS	0
LD36091260.las	LAS 1.4, PDRF 6	PASS	0	0	PASS	PASS	0 / 70	PASS	Dataset PASS	0
LD36091263.las	LAS 1.4, PDRF 6	PASS	0	0	PASS	PASS	0 / 70	PASS	Dataset PASS	0
LD36091266.las	LAS 1.4, PDRF 6	PASS	0	0	PASS	PASS	0 / 70	PASS	Dataset PASS	0
LD36091269.las	LAS 1.4, PDRF 6	PASS	0	0	PASS	PASS	0 / 70	PASS	Dataset PASS	0
LD36091272.las	LAS 1.4, PDRF 6	PASS	0	0	PASS	PASS	0 / 70	PASS	Dataset PASS	0
LD36091275.las	LAS 1.4, PDRF 6	PASS	0	0	PASS	PASS	0 / 70	PASS	Dataset PASS	0
LD36091278.las	LAS 1.4, PDRF 6	PASS	0	0	PASS	PASS	0 / 70	PASS	Dataset PASS	0

# DPH-1.1 Report on ASPRS LAS File Format (Tiled Data) - Compliance - continued

File	LAS Version/PDRF	System ID	Legacy Point Count	Legacy Return Counts	File Source ID	Global Encoding	VLRs / EVLRs	WKT	Intensity	Point Count with Bad Return Info
LD36091281.las	LAS 1.4, PDRF 6	PASS	0	0	PASS	PASS	0 / 70	PASS	Dataset PASS	0
LD36091284.las	LAS 1.4, PDRF 6	PASS	0	0	PASS	PASS	0 / 70	PASS	Dataset PASS	0
LD36091287.las	LAS 1.4, PDRF 6	PASS	0	0	PASS	PASS	0 / 70	PASS	Dataset PASS	0
LD36091290.las	LAS 1.4, PDRF 6	PASS	0	0	PASS	PASS	0 / 70	PASS	Dataset PASS	0
LD36091293.las	LAS 1.4, PDRF 6	PASS	0	0	PASS	PASS	0 / 70	PASS	Dataset PASS	0
LD36091296.las	LAS 1.4, PDRF 6	PASS	0	0	PASS	PASS	0 / 70	PASS	Dataset PASS	0
LD36091299.las	LAS 1.4, PDRF 6	PASS	0	0	PASS	PASS	0 / 70	PASS	Dataset PASS	0
LD36091302.las	LAS 1.4, PDRF 6	PASS	0	0	PASS	PASS	0 / 70	PASS	Dataset PASS	0
LD36091305.las	LAS 1.4, PDRF 6	PASS	0	0	PASS	PASS	0 / 70	PASS	Dataset PASS	0
LD36091308.las	LAS 1.4, PDRF 6	PASS	0	0	PASS	PASS	0 / 70	PASS	Dataset PASS	0
LD36091311.las	LAS 1.4, PDRF 6	PASS	0	0	PASS	PASS	0 / 70	PASS	Dataset PASS	0
LD36091314.las	LAS 1.4, PDRF 6	PASS	0	0	PASS	PASS	0 / 70	PASS	Dataset PASS	0
LD36091317.las	LAS 1.4, PDRF 6	PASS	0	0	PASS	PASS	0 / 70	PASS	Dataset PASS	0
LD36091320.las	LAS 1.4, PDRF 6	PASS	0	0	PASS	PASS	0 / 70	PASS	Dataset PASS	0
LD36091323.las	LAS 1.4, PDRF 6	PASS	0	0	PASS	PASS	0 / 70	PASS	Dataset PASS	0
LD36091326.las	LAS 1.4, PDRF 6	PASS	0	0	PASS	PASS	0 / 70	PASS	Dataset PASS	0
LD36091329.las	LAS 1.4, PDRF 6	PASS	0	0	PASS	PASS	0 / 70	PASS	Dataset PASS	0
LD36091332.las	LAS 1.4, PDRF 6	PASS	0	0	PASS	PASS	0 / 70	PASS	Dataset PASS	0
LD36091335.las	LAS 1.4, PDRF 6	PASS	0	0	PASS	PASS	0 / 70	PASS	Dataset PASS	0
LD36091338.las	LAS 1.4, PDRF 6	PASS	0	0	PASS	PASS	0 / 70	PASS	Dataset PASS	0
LD36091341.las	LAS 1.4, PDRF 6	PASS	0	0	PASS	PASS	0 / 70	PASS	Dataset PASS	0
LD36091344.las	LAS 1.4, PDRF 6	PASS	0	0	PASS	PASS	0 / 70	PASS	Dataset PASS	0
LD36091347.las	LAS 1.4, PDRF 6	PASS	0	0	PASS	PASS	0 / 70	PASS	Dataset PASS	0
LD36091350.las	LAS 1.4, PDRF 6	PASS	0	0	PASS	PASS	0 / 70	PASS	Dataset PASS	0
LD36091353.las	LAS 1.4, PDRF 6	PASS	0	0	PASS	PASS	0 / 70	PASS	Dataset PASS	0
LD36091356.las	LAS 1.4, PDRF 6	PASS	0	0	PASS	PASS	0 / 70	PASS	Dataset PASS	0
LD36091359.las	LAS 1.4, PDRF 6	PASS	0	0	PASS	PASS	0 / 70	PASS	Dataset PASS	0
LD36091362.las	LAS 1.4, PDRF 6	PASS	0	0	PASS	PASS	0 / 70	PASS	Dataset PASS	0
LD36091365.las	LAS 1.4, PDRF 6	PASS	0	0	PASS	PASS	0 / 70	PASS	Dataset PASS	0
LD36091368.las	LAS 1.4, PDRF 6	PASS	0	0	PASS	PASS	0 / 70	PASS	Dataset PASS	0
LD36091371.las	LAS 1.4, PDRF 6	PASS	0	0	PASS	PASS	0 / 70	PASS	Dataset PASS	0
LD36091374.las	LAS 1.4, PDRF 6	PASS	0	0	PASS	PASS	0 / 70	PASS	Dataset PASS	0
LD36091377.las	LAS 1.4, PDRF 6	PASS	0	0	PASS	PASS	0 / 70	PASS	Dataset PASS	0
LD36091380.las	LAS 1.4, PDRF 6	PASS	0	0	PASS	PASS	0 / 70	PASS	Dataset PASS	0
LD36091383.las	LAS 1.4, PDRF 6	PASS	0	0	PASS	PASS	0 / 70	PASS	Dataset PASS	0
LD36091386.las	LAS 1.4, PDRF 6	PASS	0	0	PASS	PASS	0 / 70	PASS	Dataset PASS	0
LD36091389.las	LAS 1.4, PDRF 6	PASS	0	0	PASS	PASS	0 / 70	PASS	Dataset PASS	0
LD36091392.las	LAS 1.4, PDRF 6	PASS	0	0	PASS	PASS	0 / 70	PASS	Dataset PASS	0
LD36091395.las	LAS 1.4, PDRF 6	PASS	0	0	PASS	PASS	0 / 70	PASS	Dataset PASS	0
LD36091398.las	LAS 1.4, PDRF 6	PASS	0	0	PASS	PASS	0 / 70	PASS	Dataset PASS	0
LD36091401.las	LAS 1.4, PDRF 6	PASS	0	0	PASS	PASS	0 / 70	PASS	Dataset PASS	0
LD36091404.las	LAS 1.4, PDRF 6	PASS	0	0	PASS	PASS	0 / 70	PASS	Dataset PASS	0
LD36091407.las	LAS 1.4, PDRF 6	PASS	0	0	PASS	PASS	0 / 70	PASS	Dataset PASS	0
LD36091410.las	LAS 1.4, PDRF 6	PASS	0	0	PASS	PASS	0 / 70	PASS	Dataset PASS	0
LD36091413.las	LAS 1.4, PDRF 6	PASS	0	0	PASS	PASS	0 / 70	PASS	Dataset PASS	0
LD36091416.las	LAS 1.4, PDRF 6	PASS	0	0	PASS	PASS	0 / 70	PASS	Dataset PASS	0
LD36091419.las	LAS 1.4, PDRF 6	PASS	0	0	PASS	PASS	0 / 70	PASS	Dataset PASS	0
LD36091422.las	LAS 1.4, PDRF 6	PASS	0	0	PASS	PASS	0 / 70	PASS	Dataset PASS	0
LD36091425.las	LAS 1.4, PDRF 6	PASS	0	0	PASS	PASS	0 / 70	PASS	Dataset PASS	0

# DPH-1.1 Report on ASPRS LAS File Format (Tiled Data) - Compliance - continued

File	LAS Version/PDRF	System ID	Legacy Point Count	Legacy Return Counts	File Source ID	Global Encoding	VLRs / EVLRs	WKT	Intensity	Point Count with Bad Return Info
LD36091428.las	LAS 1.4, PDRF 6	PASS	0	0	PASS	PASS	0 / 70	PASS	Dataset PASS	0
LD36091431.las	LAS 1.4, PDRF 6	PASS	0	0	PASS	PASS	0 / 70	PASS	Dataset PASS	0
LD36091434.las	LAS 1.4, PDRF 6	PASS	0	0	PASS	PASS	0 / 70	PASS	Dataset PASS	0
LD36091437.las	LAS 1.4, PDRF 6	PASS	0	0	PASS	PASS	0 / 70	PASS	Dataset PASS	0
LD36091440.las	LAS 1.4, PDRF 6	PASS	0	0	PASS	PASS	0 / 70	PASS	Dataset PASS	0
LD36091443.las	LAS 1.4, PDRF 6	PASS	0	0	PASS	PASS	0 / 70	PASS	Dataset PASS	0
LD36121257.las	LAS 1.4, PDRF 6	PASS	0	0	PASS	PASS	0 / 22	PASS	Dataset PASS	0
LD36121260.las	LAS 1.4, PDRF 6	PASS	0	0	PASS	PASS	0 / 70	PASS	Dataset PASS	0
LD36121263.las	LAS 1.4, PDRF 6	PASS	0	0	PASS	PASS	0 / 70	PASS	Dataset PASS	0
LD36121266.las	LAS 1.4, PDRF 6	PASS	0	0	PASS	PASS	0 / 70	PASS	Dataset PASS	0
LD36121269.las	LAS 1.4, PDRF 6	PASS	0	0	PASS	PASS	0 / 70	PASS	Dataset PASS	0
LD36121272.las	LAS 1.4, PDRF 6	PASS	0	0	PASS	PASS	0 / 70	PASS	Dataset PASS	0
LD36121275.las	LAS 1.4, PDRF 6	PASS	0	0	PASS	PASS	0 / 70	PASS	Dataset PASS	0
LD36121278.las	LAS 1.4, PDRF 6	PASS	0	0	PASS	PASS	0 / 70	PASS	Dataset PASS	0
LD36121281.las	LAS 1.4, PDRF 6	PASS	0	0	PASS	PASS	0 / 70	PASS	Dataset PASS	0
LD36121284.las	LAS 1.4, PDRF 6	PASS	0	0	PASS	PASS	0 / 70	PASS	Dataset PASS	0
LD36121287.las	LAS 1.4, PDRF 6	PASS	0	0	PASS	PASS	0 / 70	PASS	Dataset PASS	0
LD36121290.las	LAS 1.4, PDRF 6	PASS	0	0	PASS	PASS	0 / 70	PASS	Dataset PASS	0
LD36121293.las	LAS 1.4, PDRF 6	PASS	0	0	PASS	PASS	0 / 70	PASS	Dataset PASS	0
LD36121296.las	LAS 1.4, PDRF 6	PASS	0	0	PASS	PASS	0 / 70	PASS	Dataset PASS	0
LD36121299.las	LAS 1.4, PDRF 6	PASS	0	0	PASS	PASS	0 / 70	PASS	Dataset PASS	0
LD36121302.las	LAS 1.4, PDRF 6	PASS	0	0	PASS	PASS	0 / 70	PASS	Dataset PASS	0
LD36121305.las	LAS 1.4, PDRF 6	PASS	0	0	PASS	PASS	0 / 70	PASS	Dataset PASS	0
LD36121308.las	LAS 1.4, PDRF 6	PASS	0	0	PASS	PASS	0 / 70	PASS	Dataset PASS	0
LD36121311.las	LAS 1.4, PDRF 6	PASS	0	0	PASS	PASS	0 / 70	PASS	Dataset PASS	0
LD36121314.las	LAS 1.4, PDRF 6	PASS	0	0	PASS	PASS	0 / 70	PASS	Dataset PASS	0
LD36121317.las	LAS 1.4, PDRF 6	PASS	0	0	PASS	PASS	0 / 70	PASS	Dataset PASS	0
LD36121320.las	LAS 1.4, PDRF 6	PASS	0	0	PASS	PASS	0 / 70	PASS	Dataset PASS	0
LD36121323.las	LAS 1.4, PDRF 6	PASS	0	0	PASS	PASS	0 / 70	PASS	Dataset PASS	0
LD36121326.las	LAS 1.4, PDRF 6	PASS	0	0	PASS	PASS	0 / 70	PASS	Dataset PASS	0
LD36121329.las	LAS 1.4, PDRF 6	PASS	0	0	PASS	PASS	0 / 70	PASS	Dataset PASS	0
LD36121332.las	LAS 1.4, PDRF 6	PASS	0	0	PASS	PASS	0 / 70	PASS	Dataset PASS	0
LD36121335.las	LAS 1.4, PDRF 6	PASS	0	0	PASS	PASS	0 / 70	PASS	Dataset PASS	0
LD36121338.las	LAS 1.4, PDRF 6	PASS	0	0	PASS	PASS	0 / 70	PASS	Dataset PASS	0
LD36121341.las	LAS 1.4, PDRF 6	PASS	0	0	PASS	PASS	0 / 70	PASS	Dataset PASS	0
LD36121344.las	LAS 1.4, PDRF 6	PASS	0	0	PASS	PASS	0 / 70	PASS	Dataset PASS	0
LD36121347.las	LAS 1.4, PDRF 6	PASS	0	0	PASS	PASS	0 / 70	PASS	Dataset PASS	0
LD36121350.las	LAS 1.4, PDRF 6	PASS	0	0	PASS	PASS	0 / 70	PASS	Dataset PASS	0
LD36121353.las	LAS 1.4, PDRF 6	PASS	0	0	PASS	PASS	0 / 70	PASS	Dataset PASS	0
LD36121356.las	LAS 1.4, PDRF 6	PASS	0	0	PASS	PASS	0 / 70	PASS	Dataset PASS	0
LD36121359.las	LAS 1.4, PDRF 6	PASS	0	0	PASS	PASS	0 / 70	PASS	Dataset PASS	0
LD36121362.las	LAS 1.4, PDRF 6	PASS	0	0	PASS	PASS	0 / 70	PASS	Dataset PASS	0
LD36121365.las	LAS 1.4, PDRF 6	PASS	0	0	PASS	PASS	0 / 70	PASS	Dataset PASS	0
LD36121368.las	LAS 1.4, PDRF 6	PASS	0	0	PASS	PASS	0 / 70	PASS	Dataset PASS	0
LD36121371.las	LAS 1.4, PDRF 6	PASS	0	0	PASS	PASS	0 / 70	PASS	Dataset PASS	0
LD36121374.las	LAS 1.4, PDRF 6	PASS	0	0	PASS	PASS	0 / 70	PASS	Dataset PASS	0
LD36121377.las	LAS 1.4, PDRF 6	PASS	0	0	PASS	PASS	0 / 70	PASS	Dataset PASS	0
LD36121380.las	LAS 1.4, PDRF 6	PASS	0	0	PASS	PASS	0 / 70	PASS	Dataset PASS	0
LD36121383.las	LAS 1.4, PDRF 6	PASS	0	0	PASS	PASS	0 / 70	PASS	Dataset PASS	0

# DPH-1.1 Report on ASPRS LAS File Format (Tiled Data) - Compliance - continued

File	LAS Version/PDRF	System ID	Legacy Point Count	Legacy Return Counts	File Source ID	Global Encoding	VLRs / EVLRs	WKT	Intensity	Point Count with Bad Return Info
LD36121386.las	LAS 1.4, PDRF 6	PASS	0	0	PASS	PASS	0 / 70	PASS	Dataset PASS	0
LD36121389.las	LAS 1.4, PDRF 6	PASS	0	0	PASS	PASS	0 / 70	PASS	Dataset PASS	0
LD36121392.las	LAS 1.4, PDRF 6	PASS	0	0	PASS	PASS	0 / 70	PASS	Dataset PASS	0
LD36121395.las	LAS 1.4, PDRF 6	PASS	0	0	PASS	PASS	0 / 70	PASS	Dataset PASS	0
LD36121398.las	LAS 1.4, PDRF 6	PASS	0	0	PASS	PASS	0 / 70	PASS	Dataset PASS	0
LD36121401.las	LAS 1.4, PDRF 6	PASS	0	0	PASS	PASS	0 / 70	PASS	Dataset PASS	0
LD36121404.las	LAS 1.4, PDRF 6	PASS	0	0	PASS	PASS	0 / 70	PASS	Dataset PASS	0
LD36121407.las	LAS 1.4, PDRF 6	PASS	0	0	PASS	PASS	0 / 70	PASS	Dataset PASS	0
LD36121410.las	LAS 1.4, PDRF 6	PASS	0	0	PASS	PASS	0 / 70	PASS	Dataset PASS	0
LD36121413.las	LAS 1.4, PDRF 6	PASS	0	0	PASS	PASS	0 / 70	PASS	Dataset PASS	0
LD36121416.las	LAS 1.4, PDRF 6	PASS	0	0	PASS	PASS	0 / 70	PASS	Dataset PASS	0
LD36121419.las	LAS 1.4, PDRF 6	PASS	0	0	PASS	PASS	0 / 70	PASS	Dataset PASS	0
LD36121422.las	LAS 1.4, PDRF 6	PASS	0	0	PASS	PASS	0 / 70	PASS	Dataset PASS	0
LD36121425.las	LAS 1.4, PDRF 6	PASS	0	0	PASS	PASS	0 / 70	PASS	Dataset PASS	0
LD36121428.las	LAS 1.4, PDRF 6	PASS	0	0	PASS	PASS	0 / 70	PASS	Dataset PASS	0
LD36121431.las	LAS 1.4, PDRF 6	PASS	0	0	PASS	PASS	0 / 70	PASS	Dataset PASS	0
LD36121434.las	LAS 1.4, PDRF 6	PASS	0	0	PASS	PASS	0 / 70	PASS	Dataset PASS	0
LD36121437.las	LAS 1.4, PDRF 6	PASS	0	0	PASS	PASS	0 / 70	PASS	Dataset PASS	0
LD36121440.las	LAS 1.4, PDRF 6	PASS	0	0	PASS	PASS	0 / 70	PASS	Dataset PASS	0
LD36121443.las	LAS 1.4, PDRF 6	PASS	0	0	PASS	PASS	0 / 70	PASS	Dataset PASS	0
LD36151257.las	LAS 1.4, PDRF 6	PASS	0	0	PASS	PASS	0 / 22	PASS	Dataset PASS	0
LD36151260.las	LAS 1.4, PDRF 6	PASS	0	0	PASS	PASS	0 / 70	PASS	Dataset PASS	0
LD36151263.las	LAS 1.4, PDRF 6	PASS	0	0	PASS	PASS	0 / 70	PASS	Dataset PASS	0
LD36151266.las	LAS 1.4, PDRF 6	PASS	0	0	PASS	PASS	0 / 70	PASS	Dataset PASS	0
LD36151269.las	LAS 1.4, PDRF 6	PASS	0	0	PASS	PASS	0 / 70	PASS	Dataset PASS	0
LD36151272.las	LAS 1.4, PDRF 6	PASS	0	0	PASS	PASS	0 / 70	PASS	Dataset PASS	0
LD36151275.las	LAS 1.4, PDRF 6	PASS	0	0	PASS	PASS	0 / 70	PASS	Dataset PASS	0
LD36151278.las	LAS 1.4, PDRF 6	PASS	0	0	PASS	PASS	0 / 70	PASS	Dataset PASS	0
LD36151281.las	LAS 1.4, PDRF 6	PASS	0	0	PASS	PASS	0 / 70	PASS	Dataset PASS	0
LD36151284.las	LAS 1.4, PDRF 6	PASS	0	0	PASS	PASS	0 / 70	PASS	Dataset PASS	0
LD36151287.las	LAS 1.4, PDRF 6	PASS	0	0	PASS	PASS	0 / 70	PASS	Dataset PASS	0
LD36151290.las	LAS 1.4, PDRF 6	PASS	0	0	PASS	PASS	0 / 70	PASS	Dataset PASS	0
LD36151293.las	LAS 1.4, PDRF 6	PASS	0	0	PASS	PASS	0 / 70	PASS	Dataset PASS	0
LD36151296.las	LAS 1.4, PDRF 6	PASS	0	0	PASS	PASS	0 / 70	PASS	Dataset PASS	0
LD36151299.las	LAS 1.4, PDRF 6	PASS	0	0	PASS	PASS	0 / 70	PASS	Dataset PASS	0
LD36151302.las	LAS 1.4, PDRF 6	PASS	0	0	PASS	PASS	0 / 70	PASS	Dataset PASS	0
LD36151305.las	LAS 1.4, PDRF 6	PASS	0	0	PASS	PASS	0 / 70	PASS	Dataset PASS	0
LD36151308.las	LAS 1.4, PDRF 6	PASS	0	0	PASS	PASS	0 / 70	PASS	Dataset PASS	0
LD36151311.las	LAS 1.4, PDRF 6	PASS	0	0	PASS	PASS	0 / 70	PASS	Dataset PASS	0
LD36151314.las	LAS 1.4, PDRF 6	PASS	0	0	PASS	PASS	0 / 70	PASS	Dataset PASS	0
LD36151317.las	LAS 1.4, PDRF 6	PASS	0	0	PASS	PASS	0 / 70	PASS	Dataset PASS	0
LD36151320.las	LAS 1.4, PDRF 6	PASS	0	0	PASS	PASS	0 / 70	PASS	Dataset PASS	0
LD36151323.las	LAS 1.4, PDRF 6	PASS	0	0	PASS	PASS	0 / 70	PASS	Dataset PASS	0
LD36151326.las	LAS 1.4, PDRF 6	PASS	0	0	PASS	PASS	0 / 70	PASS	Dataset PASS	0
LD36151329.las	LAS 1.4, PDRF 6	PASS	0	0	PASS	PASS	0 / 70	PASS	Dataset PASS	0
LD36151332.las	LAS 1.4, PDRF 6	PASS	0	0	PASS	PASS	0 / 70	PASS	Dataset PASS	0
LD36151335.las	LAS 1.4, PDRF 6	PASS	0	0	PASS	PASS	0 / 70	PASS	Dataset PASS	0
LD36151338.las	LAS 1.4, PDRF 6	PASS	0	0	PASS	PASS	0 / 70	PASS	Dataset PASS	0
LD36151341.las	LAS 1.4, PDRF 6	PASS	0	0	PASS	PASS	0 / 70	PASS	Dataset PASS	0

# DPH-1.1 Report on ASPRS LAS File Format (Tiled Data) - Compliance - continued

File	LAS Version/PDRF	System ID	Legacy Point Count	Legacy Return Counts	File Source ID	Global Encoding	VLRs / EVLRs	WKT	Intensity	Point Count with Bad Return Info
LD36151344.las	LAS 1.4, PDRF 6	PASS	0	0	PASS	PASS	0 / 70	PASS	Dataset PASS	0
LD36151347.las	LAS 1.4, PDRF 6	PASS	0	0	PASS	PASS	0 / 70	PASS	Dataset PASS	0
LD36151350.las	LAS 1.4, PDRF 6	PASS	0	0	PASS	PASS	0 / 70	PASS	Dataset PASS	0
LD36151353.las	LAS 1.4, PDRF 6	PASS	0	0	PASS	PASS	0 / 70	PASS	Dataset PASS	0
LD36151356.las	LAS 1.4, PDRF 6	PASS	0	0	PASS	PASS	0 / 70	PASS	Dataset PASS	0
LD36151359.las	LAS 1.4, PDRF 6	PASS	0	0	PASS	PASS	0 / 70	PASS	Dataset PASS	0
LD36151362.las	LAS 1.4, PDRF 6	PASS	0	0	PASS	PASS	0 / 70	PASS	Dataset PASS	0
LD36151365.las	LAS 1.4, PDRF 6	PASS	0	0	PASS	PASS	0 / 70	PASS	Dataset PASS	0
LD36151368.las	LAS 1.4, PDRF 6	PASS	0	0	PASS	PASS	0 / 70	PASS	Dataset PASS	0
LD36151371.las	LAS 1.4, PDRF 6	PASS	0	0	PASS	PASS	0 / 70	PASS	Dataset PASS	0
LD36151374.las	LAS 1.4, PDRF 6	PASS	0	0	PASS	PASS	0 / 70	PASS	Dataset PASS	0
LD36151377.las	LAS 1.4, PDRF 6	PASS	0	0	PASS	PASS	0 / 70	PASS	Dataset PASS	0
LD36151380.las	LAS 1.4, PDRF 6	PASS	0	0	PASS	PASS	0 / 70	PASS	Dataset PASS	0
LD36151383.las	LAS 1.4, PDRF 6	PASS	0	0	PASS	PASS	0 / 70	PASS	Dataset PASS	0
LD36151386.las	LAS 1.4, PDRF 6	PASS	0	0	PASS	PASS	0 / 70	PASS	Dataset PASS	0
LD36151389.las	LAS 1.4, PDRF 6	PASS	0	0	PASS	PASS	0 / 70	PASS	Dataset PASS	0
LD36151392.las	LAS 1.4, PDRF 6	PASS	0	0	PASS	PASS	0 / 70	PASS	Dataset PASS	0
LD36151395.las	LAS 1.4, PDRF 6	PASS	0	0	PASS	PASS	0 / 70	PASS	Dataset PASS	0
LD36151398.las	LAS 1.4, PDRF 6	PASS	0	0	PASS	PASS	0 / 70	PASS	Dataset PASS	0
LD36151401.las	LAS 1.4, PDRF 6	PASS	0	0	PASS	PASS	0 / 70	PASS	Dataset PASS	0
LD36151404.las	LAS 1.4, PDRF 6	PASS	0	0	PASS	PASS	0 / 70	PASS	Dataset PASS	0
LD36151407.las	LAS 1.4, PDRF 6	PASS	0	0	PASS	PASS	0 / 70	PASS	Dataset PASS	0
LD36151410.las	LAS 1.4, PDRF 6	PASS	0	0	PASS	PASS	0 / 70	PASS	Dataset PASS	0
LD36151413.las	LAS 1.4, PDRF 6	PASS	0	0	PASS	PASS	0 / 70	PASS	Dataset PASS	0
LD36151416.las	LAS 1.4, PDRF 6	PASS	0	0	PASS	PASS	0 / 70	PASS	Dataset PASS	0
LD36151419.las	LAS 1.4, PDRF 6	PASS	0	0	PASS	PASS	0 / 70	PASS	Dataset PASS	0
LD36151422.las	LAS 1.4, PDRF 6	PASS	0	0	PASS	PASS	0 / 70	PASS	Dataset PASS	0
LD36151425.las	LAS 1.4, PDRF 6	PASS	0	0	PASS	PASS	0 / 70	PASS	Dataset PASS	0
LD36151428.las	LAS 1.4, PDRF 6	PASS	0	0	PASS	PASS	0 / 70	PASS	Dataset PASS	0
LD36151431.las	LAS 1.4, PDRF 6	PASS	0	0	PASS	PASS	0 / 70	PASS	Dataset PASS	0
LD36151434.las	LAS 1.4, PDRF 6	PASS	0	0	PASS	PASS	0 / 70	PASS	Dataset PASS	0
LD36151437.las	LAS 1.4, PDRF 6	PASS	0	0	PASS	PASS	0 / 70	PASS	Dataset PASS	0
LD36151440.las	LAS 1.4, PDRF 6	PASS	0	0	PASS	PASS	0 / 70	PASS	Dataset PASS	0
LD36151443.las	LAS 1.4, PDRF 6	PASS	0	0	PASS	PASS	0 / 70	PASS	Dataset PASS	0
LD36181257.las	LAS 1.4, PDRF 6	PASS	0	0	PASS	PASS	0 / 22	PASS	Dataset PASS	0
LD36181260.las	LAS 1.4, PDRF 6	PASS	0	0	PASS	PASS	0 / 70	PASS	Dataset PASS	0
LD36181263.las	LAS 1.4, PDRF 6	PASS	0	0	PASS	PASS	0 / 70	PASS	Dataset PASS	0
LD36181266.las	LAS 1.4, PDRF 6	PASS	0	0	PASS	PASS	0 / 70	PASS	Dataset PASS	0
LD36181269.las	LAS 1.4, PDRF 6	PASS	0	0	PASS	PASS	0 / 70	PASS	Dataset PASS	0
LD36181272.las	LAS 1.4, PDRF 6	PASS	0	0	PASS	PASS	0 / 70	PASS	Dataset PASS	0
LD36181275.las	LAS 1.4, PDRF 6	PASS	0	0	PASS	PASS	0 / 70	PASS	Dataset PASS	0
LD36181278.las	LAS 1.4, PDRF 6	PASS	0	0	PASS	PASS	0 / 70	PASS	Dataset PASS	0
LD36181281.las	LAS 1.4, PDRF 6	PASS	0	0	PASS	PASS	0 / 70	PASS	Dataset PASS	0
LD36181284.las	LAS 1.4, PDRF 6	PASS	0	0	PASS	PASS	0 / 70	PASS	Dataset PASS	0
LD36181287.las	LAS 1.4, PDRF 6	PASS	0	0	PASS	PASS	0 / 70	PASS	Dataset PASS	0
LD36181290.las	LAS 1.4, PDRF 6	PASS	0	0	PASS	PASS	0 / 70	PASS	Dataset PASS	0
LD36181293.las	LAS 1.4, PDRF 6	PASS	0	0	PASS	PASS	0 / 70	PASS	Dataset PASS	0
LD36181296.las	LAS 1.4, PDRF 6	PASS	0	0	PASS	PASS	0 / 70	PASS	Dataset PASS	0
LD36181299.las	LAS 1.4, PDRF 6	PASS	0	0	PASS	PASS	0 / 70	PASS	Dataset PASS	0

# DPH-1.1 Report on ASPRS LAS File Format (Tiled Data) - Compliance - continued

File	LAS Version/PDRF	System ID	Legacy Point Count	Legacy Return Counts	File Source ID	Global Encoding	VLRs / EVLRs	WKT	Intensity	Point Count with Bad Return Info
LD36181302.las	LAS 1.4, PDRF 6	PASS	0	0	PASS	PASS	0 / 70	PASS	Dataset PASS	0
LD36181305.las	LAS 1.4, PDRF 6	PASS	0	0	PASS	PASS	0 / 70	PASS	Dataset PASS	0
LD36181308.las	LAS 1.4, PDRF 6	PASS	0	0	PASS	PASS	0 / 70	PASS	Dataset PASS	0
LD36181311.las	LAS 1.4, PDRF 6	PASS	0	0	PASS	PASS	0 / 70	PASS	Dataset PASS	0
LD36181314.las	LAS 1.4, PDRF 6	PASS	0	0	PASS	PASS	0 / 70	PASS	Dataset PASS	0
LD36181317.las	LAS 1.4, PDRF 6	PASS	0	0	PASS	PASS	0 / 70	PASS	Dataset PASS	0
LD36181320.las	LAS 1.4, PDRF 6	PASS	0	0	PASS	PASS	0 / 70	PASS	Dataset PASS	0
LD36181323.las	LAS 1.4, PDRF 6	PASS	0	0	PASS	PASS	0 / 70	PASS	Dataset PASS	0
LD36181326.las	LAS 1.4, PDRF 6	PASS	0	0	PASS	PASS	0 / 70	PASS	Dataset PASS	0
LD36181329.las	LAS 1.4, PDRF 6	PASS	0	0	PASS	PASS	0 / 70	PASS	Dataset PASS	0
LD36181332.las	LAS 1.4, PDRF 6	PASS	0	0	PASS	PASS	0 / 70	PASS	Dataset PASS	0
LD36181335.las	LAS 1.4, PDRF 6	PASS	0	0	PASS	PASS	0 / 70	PASS	Dataset PASS	0
LD36181338.las	LAS 1.4, PDRF 6	PASS	0	0	PASS	PASS	0 / 70	PASS	Dataset PASS	0
LD36181341.las	LAS 1.4, PDRF 6	PASS	0	0	PASS	PASS	0 / 70	PASS	Dataset PASS	0
LD36181344.las	LAS 1.4, PDRF 6	PASS	0	0	PASS	PASS	0 / 70	PASS	Dataset PASS	0
LD36181347.las	LAS 1.4, PDRF 6	PASS	0	0	PASS	PASS	0 / 70	PASS	Dataset PASS	0
LD36181350.las	LAS 1.4, PDRF 6	PASS	0	0	PASS	PASS	0 / 70	PASS	Dataset PASS	0
LD36181353.las	LAS 1.4, PDRF 6	PASS	0	0	PASS	PASS	0 / 70	PASS	Dataset PASS	0
LD36181356.las	LAS 1.4, PDRF 6	PASS	0	0	PASS	PASS	0 / 70	PASS	Dataset PASS	0
LD36181359.las	LAS 1.4, PDRF 6	PASS	0	0	PASS	PASS	0 / 70	PASS	Dataset PASS	0
LD36181362.las	LAS 1.4, PDRF 6	PASS	0	0	PASS	PASS	0 / 70	PASS	Dataset PASS	0
LD36181365.las	LAS 1.4, PDRF 6	PASS	0	0	PASS	PASS	0 / 70	PASS	Dataset PASS	0
LD36181368.las	LAS 1.4, PDRF 6	PASS	0	0	PASS	PASS	0 / 70	PASS	Dataset PASS	0
LD36181371.las	LAS 1.4, PDRF 6	PASS	0	0	PASS	PASS	0 / 70	PASS	Dataset PASS	0
LD36181374.las	LAS 1.4, PDRF 6	PASS	0	0	PASS	PASS	0 / 70	PASS	Dataset PASS	0
LD36181377.las	LAS 1.4, PDRF 6	PASS	0	0	PASS	PASS	0 / 70	PASS	Dataset PASS	0
LD36181380.las	LAS 1.4, PDRF 6	PASS	0	0	PASS	PASS	0 / 70	PASS	Dataset PASS	0
LD36181383.las	LAS 1.4, PDRF 6	PASS	0	0	PASS	PASS	0 / 70	PASS	Dataset PASS	0
LD36181386.las	LAS 1.4, PDRF 6	PASS	0	0	PASS	PASS	0 / 70	PASS	Dataset PASS	0
LD36181389.las	LAS 1.4, PDRF 6	PASS	0	0	PASS	PASS	0 / 70	PASS	Dataset PASS	0
LD36181392.las	LAS 1.4, PDRF 6	PASS	0	0	PASS	PASS	0 / 70	PASS	Dataset PASS	0
LD36181395.las	LAS 1.4, PDRF 6	PASS	0	0	PASS	PASS	0 / 70	PASS	Dataset PASS	0
LD36181398.las	LAS 1.4, PDRF 6	PASS	0	0	PASS	PASS	0 / 70	PASS	Dataset PASS	0
LD36181401.las	LAS 1.4, PDRF 6	PASS	0	0	PASS	PASS	0 / 70	PASS	Dataset PASS	0
LD36181404.las	LAS 1.4, PDRF 6	PASS	0	0	PASS	PASS	0 / 70	PASS	Dataset PASS	0
LD36181407.las	LAS 1.4, PDRF 6	PASS	0	0	PASS	PASS	0 / 70	PASS	Dataset PASS	0
LD36181410.las	LAS 1.4, PDRF 6	PASS	0	0	PASS	PASS	0 / 70	PASS	Dataset PASS	0
LD36181413.las	LAS 1.4, PDRF 6	PASS	0	0	PASS	PASS	0 / 70	PASS	Dataset PASS	0
LD36181416.las	LAS 1.4, PDRF 6	PASS	0	0	PASS	PASS	0 / 70	PASS	Dataset PASS	0
LD36181419.las	LAS 1.4, PDRF 6	PASS	0	0	PASS	PASS	0 / 70	PASS	Dataset PASS	0
LD36181422.las	LAS 1.4, PDRF 6	PASS	0	0	PASS	PASS	0 / 70	PASS	Dataset PASS	0
LD36181425.las	LAS 1.4, PDRF 6	PASS	0	0	PASS	PASS	0 / 70	PASS	Dataset PASS	0
LD36181428.las	LAS 1.4, PDRF 6	PASS	0	0	PASS	PASS	0 / 70	PASS	Dataset PASS	0
LD36181431.las	LAS 1.4, PDRF 6	PASS	0	0	PASS	PASS	0 / 70	PASS	Dataset PASS	0
LD36181434.las	LAS 1.4, PDRF 6	PASS	0	0	PASS	PASS	0 / 70	PASS	Dataset PASS	0
LD36181437.las	LAS 1.4, PDRF 6	PASS	0	0	PASS	PASS	0 / 70	PASS	Dataset PASS	0
LD36181440.las	LAS 1.4, PDRF 6	PASS	0	0	PASS	PASS	0 / 70	PASS	Dataset PASS	0
LD36181443.las	LAS 1.4, PDRF 6	PASS	0	0	PASS	PASS	0 / 70	PASS	Dataset PASS	0
LD36211257.las	LAS 1.4, PDRF 6	PASS	0	0	PASS	PASS	0 / 22	PASS	Dataset PASS	0

# DPH-1.1 Report on ASPRS LAS File Format (Tiled Data) - Compliance - continued

File	LAS Version/PDRF	System ID	Legacy Point Count	Legacy Return Counts	File Source ID	Global Encoding	VLRs / EVLRs	WKT	Intensity	Point Count with Bad Return Info
LD36211260.las	LAS 1.4, PDRF 6	PASS	0	0	PASS	PASS	0 / 70	PASS	Dataset PASS	0
LD36211263.las	LAS 1.4, PDRF 6	PASS	0	0	PASS	PASS	0 / 70	PASS	Dataset PASS	0
LD36211266.las	LAS 1.4, PDRF 6	PASS	0	0	PASS	PASS	0 / 70	PASS	Dataset PASS	0
LD36211269.las	LAS 1.4, PDRF 6	PASS	0	0	PASS	PASS	0 / 70	PASS	Dataset PASS	0
LD36211272.las	LAS 1.4, PDRF 6	PASS	0	0	PASS	PASS	0 / 70	PASS	Dataset PASS	0
LD36211275.las	LAS 1.4, PDRF 6	PASS	0	0	PASS	PASS	0 / 70	PASS	Dataset PASS	0
LD36211278.las	LAS 1.4, PDRF 6	PASS	0	0	PASS	PASS	0 / 70	PASS	Dataset PASS	0
LD36211281.las	LAS 1.4, PDRF 6	PASS	0	0	PASS	PASS	0 / 70	PASS	Dataset PASS	0
LD36211284.las	LAS 1.4, PDRF 6	PASS	0	0	PASS	PASS	0 / 70	PASS	Dataset PASS	0
LD36211287.las	LAS 1.4, PDRF 6	PASS	0	0	PASS	PASS	0 / 70	PASS	Dataset PASS	0
LD36211290.las	LAS 1.4, PDRF 6	PASS	0	0	PASS	PASS	0 / 70	PASS	Dataset PASS	0
LD36211293.las	LAS 1.4, PDRF 6	PASS	0	0	PASS	PASS	0 / 70	PASS	Dataset PASS	0
LD36211296.las	LAS 1.4, PDRF 6	PASS	0	0	PASS	PASS	0 / 70	PASS	Dataset PASS	0
LD36211299.las	LAS 1.4, PDRF 6	PASS	0	0	PASS	PASS	0 / 70	PASS	Dataset PASS	0
LD36211302.las	LAS 1.4, PDRF 6	PASS	0	0	PASS	PASS	0 / 70	PASS	Dataset PASS	0
LD36211305.las	LAS 1.4, PDRF 6	PASS	0	0	PASS	PASS	0 / 70	PASS	Dataset PASS	0
LD36211308.las	LAS 1.4, PDRF 6	PASS	0	0	PASS	PASS	0 / 70	PASS	Dataset PASS	0
LD36211311.las	LAS 1.4, PDRF 6	PASS	0	0	PASS	PASS	0 / 70	PASS	Dataset PASS	0
LD36211314.las	LAS 1.4, PDRF 6	PASS	0	0	PASS	PASS	0 / 70	PASS	Dataset PASS	0
LD36211317.las	LAS 1.4, PDRF 6	PASS	0	0	PASS	PASS	0 / 70	PASS	Dataset PASS	0
LD36211320.las	LAS 1.4, PDRF 6	PASS	0	0	PASS	PASS	0 / 70	PASS	Dataset PASS	0
LD36211323.las	LAS 1.4, PDRF 6	PASS	0	0	PASS	PASS	0 / 70	PASS	Dataset PASS	0
LD36211326.las	LAS 1.4, PDRF 6	PASS	0	0	PASS	PASS	0 / 70	PASS	Dataset PASS	0
LD36211329.las	LAS 1.4, PDRF 6	PASS	0	0	PASS	PASS	0 / 70	PASS	Dataset PASS	0
LD36211332.las	LAS 1.4, PDRF 6	PASS	0	0	PASS	PASS	0 / 70	PASS	Dataset PASS	0
LD36211335.las	LAS 1.4, PDRF 6	PASS	0	0	PASS	PASS	0 / 70	PASS	Dataset PASS	0
LD36211338.las	LAS 1.4, PDRF 6	PASS	0	0	PASS	PASS	0 / 70	PASS	Dataset PASS	0
LD36211341.las	LAS 1.4, PDRF 6	PASS	0	0	PASS	PASS	0 / 70	PASS	Dataset PASS	0
LD36211344.las	LAS 1.4, PDRF 6	PASS	0	0	PASS	PASS	0 / 70	PASS	Dataset PASS	0
LD36211347.las	LAS 1.4, PDRF 6	PASS	0	0	PASS	PASS	0 / 70	PASS	Dataset PASS	0
LD36211350.las	LAS 1.4, PDRF 6	PASS	0	0	PASS	PASS	0 / 70	PASS	Dataset PASS	0
LD36211353.las	LAS 1.4, PDRF 6	PASS	0	0	PASS	PASS	0 / 70	PASS	Dataset PASS	0
LD36211356.las	LAS 1.4, PDRF 6	PASS	0	0	PASS	PASS	0 / 70	PASS	Dataset PASS	0
LD36211359.las	LAS 1.4, PDRF 6	PASS	0	0	PASS	PASS	0 / 70	PASS	Dataset PASS	0
LD36211362.las	LAS 1.4, PDRF 6	PASS	0	0	PASS	PASS	0 / 70	PASS	Dataset PASS	0
LD36211365.las	LAS 1.4, PDRF 6	PASS	0	0	PASS	PASS	0 / 70	PASS	Dataset PASS	0
LD36211368.las	LAS 1.4, PDRF 6	PASS	0	0	PASS	PASS	0 / 70	PASS	Dataset PASS	0
LD36211371.las	LAS 1.4, PDRF 6	PASS	0	0	PASS	PASS	0 / 70	PASS	Dataset PASS	0
LD36211374.las	LAS 1.4, PDRF 6	PASS	0	0	PASS	PASS	0 / 70	PASS	Dataset PASS	0
LD36211377.las	LAS 1.4, PDRF 6	PASS	0	0	PASS	PASS	0 / 70	PASS	Dataset PASS	0
LD36211380.las	LAS 1.4, PDRF 6	PASS	0	0	PASS	PASS	0 / 70	PASS	Dataset PASS	0
LD36211383.las	LAS 1.4, PDRF 6	PASS	0	0	PASS	PASS	0 / 70	PASS	Dataset PASS	0
LD36211386.las	LAS 1.4, PDRF 6	PASS	0	0	PASS	PASS	0 / 70	PASS	Dataset PASS	0
LD36211389.las	LAS 1.4, PDRF 6	PASS	0	0	PASS	PASS	0 / 70	PASS	Dataset PASS	0
LD36211392.las	LAS 1.4, PDRF 6	PASS	0	0	PASS	PASS	0 / 70	PASS	Dataset PASS	0
LD36211395.las	LAS 1.4, PDRF 6	PASS	0	0	PASS	PASS	0 / 70	PASS	Dataset PASS	0
LD36211398.las	LAS 1.4, PDRF 6	PASS	0	0	PASS	PASS	0 / 70	PASS	Dataset PASS	0
LD36211401.las	LAS 1.4, PDRF 6	PASS	0	0	PASS	PASS	0 / 70	PASS	Dataset PASS	0
LD36211404.las	LAS 1.4, PDRF 6	PASS	0	0	PASS	PASS	0 / 70	PASS	Dataset PASS	0



# DPH-1.1 Report on ASPRS LAS File Format (Tiled Data) - Compliance - continued

File	LAS Version/PDRF	System ID	Legacy Point Count	Legacy Return Counts	File Source ID	Global Encoding	VLRs / EVLRs	WKT	Intensity	Point Count with Bad Return Info
LD36211407.las	LAS 1.4, PDRF 6	PASS	0	0	PASS	PASS	0 / 70	PASS	Dataset PASS	0
LD36211410.las	LAS 1.4, PDRF 6	PASS	0	0	PASS	PASS	0 / 70	PASS	Dataset PASS	0
LD36211413.las	LAS 1.4, PDRF 6	PASS	0	0	PASS	PASS	0 / 70	PASS	Dataset PASS	0
LD36211416.las	LAS 1.4, PDRF 6	PASS	0	0	PASS	PASS	0 / 70	PASS	Dataset PASS	0
LD36211419.las	LAS 1.4, PDRF 6	PASS	0	0	PASS	PASS	0 / 70	PASS	Dataset PASS	0
LD36211422.las	LAS 1.4, PDRF 6	PASS	0	0	PASS	PASS	0 / 70	PASS	Dataset PASS	0
LD36211425.las	LAS 1.4, PDRF 6	PASS	0	0	PASS	PASS	0 / 70	PASS	Dataset PASS	0
LD36211428.las	LAS 1.4, PDRF 6	PASS	0	0	PASS	PASS	0 / 70	PASS	Dataset PASS	0
LD36211431.las	LAS 1.4, PDRF 6	PASS	0	0	PASS	PASS	0 / 70	PASS	Dataset PASS	0
LD36211434.las	LAS 1.4, PDRF 6	PASS	0	0	PASS	PASS	0 / 70	PASS	Dataset PASS	0
LD36211437.las	LAS 1.4, PDRF 6	PASS	0	0	PASS	PASS	0 / 70	PASS	Dataset PASS	0
LD36211440.las	LAS 1.4, PDRF 6	PASS	0	0	PASS	PASS	0 / 70	PASS	Dataset PASS	0
LD36211443.las	LAS 1.4, PDRF 6	PASS	0	0	PASS	PASS	0 / 70	PASS	Dataset PASS	0
LD36241257.las	LAS 1.4, PDRF 6	PASS	0	0	PASS	PASS	0 / 22	PASS	Dataset PASS	0
LD36241260.las	LAS 1.4, PDRF 6	PASS	0	0	PASS	PASS	0 / 70	PASS	Dataset PASS	0
LD36241263.las	LAS 1.4, PDRF 6	PASS	0	0	PASS	PASS	0 / 70	PASS	Dataset PASS	0
LD36241266.las	LAS 1.4, PDRF 6	PASS	0	0	PASS	PASS	0 / 70	PASS	Dataset PASS	0
LD36241269.las	LAS 1.4, PDRF 6	PASS	0	0	PASS	PASS	0 / 70	PASS	Dataset PASS	0
LD36241272.las	LAS 1.4, PDRF 6	PASS	0	0	PASS	PASS	0 / 70	PASS	Dataset PASS	0
LD36241275.las	LAS 1.4, PDRF 6	PASS	0	0	PASS	PASS	0 / 70	PASS	Dataset PASS	0
LD36241278.las	LAS 1.4, PDRF 6	PASS	0	0	PASS	PASS	0 / 70	PASS	Dataset PASS	0
LD36241281.las	LAS 1.4, PDRF 6	PASS	0	0	PASS	PASS	0 / 70	PASS	Dataset PASS	0
LD36241284.las	LAS 1.4, PDRF 6	PASS	0	0	PASS	PASS	0 / 70	PASS	Dataset PASS	0
LD36241287.las	LAS 1.4, PDRF 6	PASS	0	0	PASS	PASS	0 / 70	PASS	Dataset PASS	0
LD36241290.las	LAS 1.4, PDRF 6	PASS	0	0	PASS	PASS	0 / 70	PASS	Dataset PASS	0
LD36241293.las	LAS 1.4, PDRF 6	PASS	0	0	PASS	PASS	0 / 70	PASS	Dataset PASS	0
LD36241296.las	LAS 1.4, PDRF 6	PASS	0	0	PASS	PASS	0 / 70	PASS	Dataset PASS	0
LD36241299.las	LAS 1.4, PDRF 6	PASS	0	0	PASS	PASS	0 / 70	PASS	Dataset PASS	0
LD36241302.las	LAS 1.4, PDRF 6	PASS	0	0	PASS	PASS	0 / 70	PASS	Dataset PASS	0
LD36241305.las	LAS 1.4, PDRF 6	PASS	0	0	PASS	PASS	0 / 70	PASS	Dataset PASS	0
LD36241308.las	LAS 1.4, PDRF 6	PASS	0	0	PASS	PASS	0 / 70	PASS	Dataset PASS	0
LD36241311.las	LAS 1.4, PDRF 6	PASS	0	0	PASS	PASS	0 / 70	PASS	Dataset PASS	0
LD36241314.las	LAS 1.4, PDRF 6	PASS	0	0	PASS	PASS	0 / 70	PASS	Dataset PASS	0
LD36241317.las	LAS 1.4, PDRF 6	PASS	0	0	PASS	PASS	0 / 70	PASS	Dataset PASS	0
LD36241320.las	LAS 1.4, PDRF 6	PASS	0	0	PASS	PASS	0 / 70	PASS	Dataset PASS	0
LD36241323.las	LAS 1.4, PDRF 6	PASS	0	0	PASS	PASS	0 / 70	PASS	Dataset PASS	0
LD36241326.las	LAS 1.4, PDRF 6	PASS	0	0	PASS	PASS	0 / 70	PASS	Dataset PASS	0
LD36241329.las	LAS 1.4, PDRF 6	PASS	0	0	PASS	PASS	0 / 70	PASS	Dataset PASS	0
LD36241332.las	LAS 1.4, PDRF 6	PASS	0	0	PASS	PASS	0 / 70	PASS	Dataset PASS	0
LD36241335.las	LAS 1.4, PDRF 6	PASS	0	0	PASS	PASS	0 / 70	PASS	Dataset PASS	0
LD36241338.las	LAS 1.4, PDRF 6	PASS	0	0	PASS	PASS	0 / 70	PASS	Dataset PASS	0
LD36241341.las	LAS 1.4, PDRF 6	PASS	0	0	PASS	PASS	0 / 70	PASS	Dataset PASS	0
LD36241344.las	LAS 1.4, PDRF 6	PASS	0	0	PASS	PASS	0 / 70	PASS	Dataset PASS	0
LD36241347.las	LAS 1.4, PDRF 6	PASS	0	0	PASS	PASS	0 / 70	PASS	Dataset PASS	0
LD36241350.las	LAS 1.4, PDRF 6	PASS	0	0	PASS	PASS	0 / 70	PASS	Dataset PASS	0
LD36241353.las	LAS 1.4, PDRF 6	PASS	0	0	PASS	PASS	0 / 70	PASS	Dataset PASS	0
LD36241356.las	LAS 1.4, PDRF 6	PASS	0	0	PASS	PASS	0 / 70	PASS	Dataset PASS	0
LD36241359.las	LAS 1.4, PDRF 6	PASS	0	0	PASS	PASS	0 / 70	PASS	Dataset PASS	0
LD36241362.las	LAS 1.4, PDRF 6	PASS	0	0	PASS	PASS	0 / 70	PASS	Dataset PASS	0

# DPH-1.1 Report on ASPRS LAS File Format (Tiled Data) - Compliance - continued

File	LAS Version/PDRF	System ID	Legacy Point Count	Legacy Return Counts	File Source ID	Global Encoding	VLRs / EVLRs	WKT	Intensity	Point Count with Bad Return Info
LD36241365.las	LAS 1.4, PDRF 6	PASS	0	0	PASS	PASS	0 / 70	PASS	Dataset PASS	0
LD36241368.las	LAS 1.4, PDRF 6	PASS	0	0	PASS	PASS	0 / 70	PASS	Dataset PASS	0
LD36241371.las	LAS 1.4, PDRF 6	PASS	0	0	PASS	PASS	0 / 70	PASS	Dataset PASS	0
LD36241374.las	LAS 1.4, PDRF 6	PASS	0	0	PASS	PASS	0 / 70	PASS	Dataset PASS	0
LD36241377.las	LAS 1.4, PDRF 6	PASS	0	0	PASS	PASS	0 / 70	PASS	Dataset PASS	0
LD36241380.las	LAS 1.4, PDRF 6	PASS	0	0	PASS	PASS	0 / 70	PASS	Dataset PASS	0
LD36241383.las	LAS 1.4, PDRF 6	PASS	0	0	PASS	PASS	0 / 70	PASS	Dataset PASS	0
LD36241386.las	LAS 1.4, PDRF 6	PASS	0	0	PASS	PASS	0 / 70	PASS	Dataset PASS	0
LD36241389.las	LAS 1.4, PDRF 6	PASS	0	0	PASS	PASS	0 / 70	PASS	Dataset PASS	0
LD36241392.las	LAS 1.4, PDRF 6	PASS	0	0	PASS	PASS	0 / 70	PASS	Dataset PASS	0
LD36241395.las	LAS 1.4, PDRF 6	PASS	0	0	PASS	PASS	0 / 70	PASS	Dataset PASS	0
LD36241398.las	LAS 1.4, PDRF 6	PASS	0	0	PASS	PASS	0 / 70	PASS	Dataset PASS	0
LD36241401.las	LAS 1.4, PDRF 6	PASS	0	0	PASS	PASS	0 / 70	PASS	Dataset PASS	0
LD36241404.las	LAS 1.4, PDRF 6	PASS	0	0	PASS	PASS	0 / 70	PASS	Dataset PASS	0
LD36241407.las	LAS 1.4, PDRF 6	PASS	0	0	PASS	PASS	0 / 70	PASS	Dataset PASS	0
LD36241410.las	LAS 1.4, PDRF 6	PASS	0	0	PASS	PASS	0 / 70	PASS	Dataset PASS	0
LD36241413.las	LAS 1.4, PDRF 6	PASS	0	0	PASS	PASS	0 / 70	PASS	Dataset PASS	0
LD36241416.las	LAS 1.4, PDRF 6	PASS	0	0	PASS	PASS	0 / 70	PASS	Dataset PASS	0
LD36241419.las	LAS 1.4, PDRF 6	PASS	0	0	PASS	PASS	0 / 70	PASS	Dataset PASS	0
LD36241422.las	LAS 1.4, PDRF 6	PASS	0	0	PASS	PASS	0 / 70	PASS	Dataset PASS	0
LD36241425.las	LAS 1.4, PDRF 6	PASS	0	0	PASS	PASS	0 / 70	PASS	Dataset PASS	0
LD36241428.las	LAS 1.4, PDRF 6	PASS	0	0	PASS	PASS	0 / 70	PASS	Dataset PASS	0
LD36241431.las	LAS 1.4, PDRF 6	PASS	0	0	PASS	PASS	0 / 70	PASS	Dataset PASS	0
LD36241434.las	LAS 1.4, PDRF 6	PASS	0	0	PASS	PASS	0 / 70	PASS	Dataset PASS	0
LD36241437.las	LAS 1.4, PDRF 6	PASS	0	0	PASS	PASS	0 / 70	PASS	Dataset PASS	0
LD36241440.las	LAS 1.4, PDRF 6	PASS	0	0	PASS	PASS	0 / 70	PASS	Dataset PASS	0
LD36241443.las	LAS 1.4, PDRF 6	PASS	0	0	PASS	PASS	0 / 70	PASS	Dataset PASS	0
LD36271257.las	LAS 1.4, PDRF 6	PASS	0	0	PASS	PASS	0 / 22	PASS	Dataset PASS	0
LD36271260.las	LAS 1.4, PDRF 6	PASS	0	0	PASS	PASS	0 / 70	PASS	Dataset PASS	0
LD36271263.las	LAS 1.4, PDRF 6	PASS	0	0	PASS	PASS	0 / 70	PASS	Dataset PASS	0
LD36271266.las	LAS 1.4, PDRF 6	PASS	0	0	PASS	PASS	0 / 70	PASS	Dataset PASS	0
LD36271269.las	LAS 1.4, PDRF 6	PASS	0	0	PASS	PASS	0 / 70	PASS	Dataset PASS	0
LD36271272.las	LAS 1.4, PDRF 6	PASS	0	0	PASS	PASS	0 / 70	PASS	Dataset PASS	0
LD36271275.las	LAS 1.4, PDRF 6	PASS	0	0	PASS	PASS	0 / 70	PASS	Dataset PASS	0
LD36271278.las	LAS 1.4, PDRF 6	PASS	0	0	PASS	PASS	0 / 70	PASS	Dataset PASS	0
LD36271281.las	LAS 1.4, PDRF 6	PASS	0	0	PASS	PASS	0 / 70	PASS	Dataset PASS	0
LD36271284.las	LAS 1.4, PDRF 6	PASS	0	0	PASS	PASS	0 / 70	PASS	Dataset PASS	0
LD36271287.las	LAS 1.4, PDRF 6	PASS	0	0	PASS	PASS	0 / 70	PASS	Dataset PASS	0
LD36271290.las	LAS 1.4, PDRF 6	PASS	0	0	PASS	PASS	0 / 70	PASS	Dataset PASS	0
LD36271293.las	LAS 1.4, PDRF 6	PASS	0	0	PASS	PASS	0 / 70	PASS	Dataset PASS	0
LD36271296.las	LAS 1.4, PDRF 6	PASS	0	0	PASS	PASS	0 / 70	PASS	Dataset PASS	0
LD36271299.las	LAS 1.4, PDRF 6	PASS	0	0	PASS	PASS	0 / 70	PASS	Dataset PASS	0
LD36271302.las	LAS 1.4, PDRF 6	PASS	0	0	PASS	PASS	0 / 70	PASS	Dataset PASS	0
LD36271305.las	LAS 1.4, PDRF 6	PASS	0	0	PASS	PASS	0 / 70	PASS	Dataset PASS	0
LD36271308.las	LAS 1.4, PDRF 6	PASS	0	0	PASS	PASS	0 / 70	PASS	Dataset PASS	0
LD36271311.las	LAS 1.4, PDRF 6	PASS	0	0	PASS	PASS	0 / 70	PASS	Dataset PASS	0
LD36271314.las	LAS 1.4, PDRF 6	PASS	0	0	PASS	PASS	0 / 70	PASS	Dataset PASS	0
LD36271317.las	LAS 1.4, PDRF 6	PASS	0	0	PASS	PASS	0 / 70	PASS	Dataset PASS	0
LD36271320.las	LAS 1.4, PDRF 6	PASS	0	0	PASS	PASS	0 / 70	PASS	Dataset PASS	0

# DPH-1.1 Report on ASPRS LAS File Format (Tiled Data) - Compliance - continued

File	LAS Version/PDRF	System ID	Legacy Point Count	Legacy Return Counts	File Source ID	Global Encoding	VLRs / EVLRs	WKT	Intensity	Point Count with Bad Return Info
LD36271323.las	LAS 1.4, PDRF 6	PASS	0	0	PASS	PASS	0 / 70	PASS	Dataset PASS	0
LD36271326.las	LAS 1.4, PDRF 6	PASS	0	0	PASS	PASS	0 / 70	PASS	Dataset PASS	0
LD36271329.las	LAS 1.4, PDRF 6	PASS	0	0	PASS	PASS	0 / 70	PASS	Dataset PASS	0
LD36271332.las	LAS 1.4, PDRF 6	PASS	0	0	PASS	PASS	0 / 70	PASS	Dataset PASS	0
LD36271335.las	LAS 1.4, PDRF 6	PASS	0	0	PASS	PASS	0 / 70	PASS	Dataset PASS	0
LD36271338.las	LAS 1.4, PDRF 6	PASS	0	0	PASS	PASS	0 / 70	PASS	Dataset PASS	0
LD36271341.las	LAS 1.4, PDRF 6	PASS	0	0	PASS	PASS	0 / 70	PASS	Dataset PASS	0
LD36271344.las	LAS 1.4, PDRF 6	PASS	0	0	PASS	PASS	0 / 70	PASS	Dataset PASS	0
LD36271347.las	LAS 1.4, PDRF 6	PASS	0	0	PASS	PASS	0 / 70	PASS	Dataset PASS	0
LD36271350.las	LAS 1.4, PDRF 6	PASS	0	0	PASS	PASS	0 / 70	PASS	Dataset PASS	0
LD36271353.las	LAS 1.4, PDRF 6	PASS	0	0	PASS	PASS	0 / 70	PASS	Dataset PASS	0
LD36271356.las	LAS 1.4, PDRF 6	PASS	0	0	PASS	PASS	0 / 70	PASS	Dataset PASS	0
LD36271359.las	LAS 1.4, PDRF 6	PASS	0	0	PASS	PASS	0 / 70	PASS	Dataset PASS	0
LD36271362.las	LAS 1.4, PDRF 6	PASS	0	0	PASS	PASS	0 / 70	PASS	Dataset PASS	0
LD36271365.las	LAS 1.4, PDRF 6	PASS	0	0	PASS	PASS	0 / 70	PASS	Dataset PASS	0
LD36271368.las	LAS 1.4, PDRF 6	PASS	0	0	PASS	PASS	0 / 70	PASS	Dataset PASS	0
LD36271371.las	LAS 1.4, PDRF 6	PASS	0	0	PASS	PASS	0 / 70	PASS	Dataset PASS	0
LD36271374.las	LAS 1.4, PDRF 6	PASS	0	0	PASS	PASS	0 / 70	PASS	Dataset PASS	0
LD36271377.las	LAS 1.4, PDRF 6	PASS	0	0	PASS	PASS	0 / 70	PASS	Dataset PASS	0
LD36271380.las	LAS 1.4, PDRF 6	PASS	0	0	PASS	PASS	0 / 70	PASS	Dataset PASS	0
LD36271383.las	LAS 1.4, PDRF 6	PASS	0	0	PASS	PASS	0 / 70	PASS	Dataset PASS	0
LD36271386.las	LAS 1.4, PDRF 6	PASS	0	0	PASS	PASS	0 / 70	PASS	Dataset PASS	0
LD36271389.las	LAS 1.4, PDRF 6	PASS	0	0	PASS	PASS	0 / 70	PASS	Dataset PASS	0
LD36271392.las	LAS 1.4, PDRF 6	PASS	0	0	PASS	PASS	0 / 70	PASS	Dataset PASS	0
LD36271395.las	LAS 1.4, PDRF 6	PASS	0	0	PASS	PASS	0 / 70	PASS	Dataset PASS	0
LD36271398.las	LAS 1.4, PDRF 6	PASS	0	0	PASS	PASS	0 / 70	PASS	Dataset PASS	0
LD36271401.las	LAS 1.4, PDRF 6	PASS	0	0	PASS	PASS	0 / 70	PASS	Dataset PASS	0
LD36271404.las	LAS 1.4, PDRF 6	PASS	0	0	PASS	PASS	0 / 70	PASS	Dataset PASS	0
LD36271407.las	LAS 1.4, PDRF 6	PASS	0	0	PASS	PASS	0 / 70	PASS	Dataset PASS	0
LD36271410.las	LAS 1.4, PDRF 6	PASS	0	0	PASS	PASS	0 / 70	PASS	Dataset PASS	0
LD36271413.las	LAS 1.4, PDRF 6	PASS	0	0	PASS	PASS	0 / 70	PASS	Dataset PASS	0
LD36271416.las	LAS 1.4, PDRF 6	PASS	0	0	PASS	PASS	0 / 70	PASS	Dataset PASS	0
LD36271419.las	LAS 1.4, PDRF 6	PASS	0	0	PASS	PASS	0 / 70	PASS	Dataset PASS	0
LD36271422.las	LAS 1.4, PDRF 6	PASS	0	0	PASS	PASS	0 / 70	PASS	Dataset PASS	0
LD36271425.las	LAS 1.4, PDRF 6	PASS	0	0	PASS	PASS	0 / 70	PASS	Dataset PASS	0
LD36271428.las	LAS 1.4, PDRF 6	PASS	0	0	PASS	PASS	0 / 70	PASS	Dataset PASS	0
LD36271431.las	LAS 1.4, PDRF 6	PASS	0	0	PASS	PASS	0 / 70	PASS	Dataset PASS	0
LD36271434.las	LAS 1.4, PDRF 6	PASS	0	0	PASS	PASS	0 / 70	PASS	Dataset PASS	0
LD36271437.las	LAS 1.4, PDRF 6	PASS	0	0	PASS	PASS	0 / 70	PASS	Dataset PASS	0
LD36271440.las	LAS 1.4, PDRF 6	PASS	0	0	PASS	PASS	0 / 70	PASS	Dataset PASS	0
LD36271443.las	LAS 1.4, PDRF 6	PASS	0	0	PASS	PASS	0 / 70	PASS	Dataset PASS	0
LD36301257.las	LAS 1.4, PDRF 6	PASS	0	0	PASS	PASS	0 / 22	PASS	Dataset PASS	0
LD36301260.las	LAS 1.4, PDRF 6	PASS	0	0	PASS	PASS	0 / 70	PASS	Dataset PASS	0
LD36301263.las	LAS 1.4, PDRF 6	PASS	0	0	PASS	PASS	0 / 70	PASS	Dataset PASS	0
LD36301266.las	LAS 1.4, PDRF 6	PASS	0	0	PASS	PASS	0 / 70	PASS	Dataset PASS	0
LD36301269.las	LAS 1.4, PDRF 6	PASS	0	0	PASS	PASS	0 / 70	PASS	Dataset PASS	0
LD36301272.las	LAS 1.4, PDRF 6	PASS	0	0	PASS	PASS	0 / 70	PASS	Dataset PASS	0
LD36301275.las	LAS 1.4, PDRF 6	PASS	0	0	PASS	PASS	0 / 70	PASS	Dataset PASS	0
LD36301278.las	LAS 1.4, PDRF 6	PASS	0	0	PASS	PASS	0 / 70	PASS	Dataset PASS	0

# DPH-1.1 Report on ASPRS LAS File Format (Tiled Data) - Compliance - continued

File	LAS Version/PDRF	System ID	Legacy Point Count	Legacy Return Counts	File Source ID	Global Encoding	VLRs / EVLRs	WKT	Intensity	Point Count with Bad Return Info
LD36301281.las	LAS 1.4, PDRF 6	PASS	0	0	PASS	PASS	0 / 70	PASS	Dataset PASS	0
LD36301284.las	LAS 1.4, PDRF 6	PASS	0	0	PASS	PASS	0 / 70	PASS	Dataset PASS	0
LD36301287.las	LAS 1.4, PDRF 6	PASS	0	0	PASS	PASS	0 / 70	PASS	Dataset PASS	0
LD36301290.las	LAS 1.4, PDRF 6	PASS	0	0	PASS	PASS	0 / 70	PASS	Dataset PASS	0
LD36301293.las	LAS 1.4, PDRF 6	PASS	0	0	PASS	PASS	0 / 70	PASS	Dataset PASS	0
LD36301296.las	LAS 1.4, PDRF 6	PASS	0	0	PASS	PASS	0 / 70	PASS	Dataset PASS	0
LD36301299.las	LAS 1.4, PDRF 6	PASS	0	0	PASS	PASS	0 / 70	PASS	Dataset PASS	0
LD36301302.las	LAS 1.4, PDRF 6	PASS	0	0	PASS	PASS	0 / 70	PASS	Dataset PASS	0
LD36301305.las	LAS 1.4, PDRF 6	PASS	0	0	PASS	PASS	0 / 70	PASS	Dataset PASS	0
LD36301308.las	LAS 1.4, PDRF 6	PASS	0	0	PASS	PASS	0 / 70	PASS	Dataset PASS	0
LD36301311.las	LAS 1.4, PDRF 6	PASS	0	0	PASS	PASS	0 / 70	PASS	Dataset PASS	0
LD36301314.las	LAS 1.4, PDRF 6	PASS	0	0	PASS	PASS	0 / 70	PASS	Dataset PASS	0
LD36301317.las	LAS 1.4, PDRF 6	PASS	0	0	PASS	PASS	0 / 70	PASS	Dataset PASS	0
LD36301320.las	LAS 1.4, PDRF 6	PASS	0	0	PASS	PASS	0 / 70	PASS	Dataset PASS	0
LD36301323.las	LAS 1.4, PDRF 6	PASS	0	0	PASS	PASS	0 / 70	PASS	Dataset PASS	0
LD36301326.las	LAS 1.4, PDRF 6	PASS	0	0	PASS	PASS	0 / 70	PASS	Dataset PASS	0
LD36301329.las	LAS 1.4, PDRF 6	PASS	0	0	PASS	PASS	0 / 70	PASS	Dataset PASS	0
LD36301332.las	LAS 1.4, PDRF 6	PASS	0	0	PASS	PASS	0 / 70	PASS	Dataset PASS	0
LD36301335.las	LAS 1.4, PDRF 6	PASS	0	0	PASS	PASS	0 / 70	PASS	Dataset PASS	0
LD36301338.las	LAS 1.4, PDRF 6	PASS	0	0	PASS	PASS	0 / 70	PASS	Dataset PASS	0
LD36301341.las	LAS 1.4, PDRF 6	PASS	0	0	PASS	PASS	0 / 70	PASS	Dataset PASS	0
LD36301344.las	LAS 1.4, PDRF 6	PASS	0	0	PASS	PASS	0 / 70	PASS	Dataset PASS	0
LD36301347.las	LAS 1.4, PDRF 6	PASS	0	0	PASS	PASS	0 / 70	PASS	Dataset PASS	0
LD36301350.las	LAS 1.4, PDRF 6	PASS	0	0	PASS	PASS	0 / 70	PASS	Dataset PASS	0
LD36301353.las	LAS 1.4, PDRF 6	PASS	0	0	PASS	PASS	0 / 70	PASS	Dataset PASS	0
LD36301356.las	LAS 1.4, PDRF 6	PASS	0	0	PASS	PASS	0 / 70	PASS	Dataset PASS	0
LD36301359.las	LAS 1.4, PDRF 6	PASS	0	0	PASS	PASS	0 / 70	PASS	Dataset PASS	0
LD36301362.las	LAS 1.4, PDRF 6	PASS	0	0	PASS	PASS	0 / 70	PASS	Dataset PASS	0
LD36301365.las	LAS 1.4, PDRF 6	PASS	0	0	PASS	PASS	0 / 70	PASS	Dataset PASS	0
LD36301368.las	LAS 1.4, PDRF 6	PASS	0	0	PASS	PASS	0 / 70	PASS	Dataset PASS	0
LD36301371.las	LAS 1.4, PDRF 6	PASS	0	0	PASS	PASS	0 / 70	PASS	Dataset PASS	0
LD36301374.las	LAS 1.4, PDRF 6	PASS	0	0	PASS	PASS	0 / 70	PASS	Dataset PASS	0
LD36301377.las	LAS 1.4, PDRF 6	PASS	0	0	PASS	PASS	0 / 70	PASS	Dataset PASS	0
LD36301380.las	LAS 1.4, PDRF 6	PASS	0	0	PASS	PASS	0 / 70	PASS	Dataset PASS	0
LD36301383.las	LAS 1.4, PDRF 6	PASS	0	0	PASS	PASS	0 / 70	PASS	Dataset PASS	0
LD36301386.las	LAS 1.4, PDRF 6	PASS	0	0	PASS	PASS	0 / 70	PASS	Dataset PASS	0
LD36301389.las	LAS 1.4, PDRF 6	PASS	0	0	PASS	PASS	0 / 70	PASS	Dataset PASS	0
LD36301392.las	LAS 1.4, PDRF 6	PASS	0	0	PASS	PASS	0 / 70	PASS	Dataset PASS	0
LD36301395.las	LAS 1.4, PDRF 6	PASS	0	0	PASS	PASS	0 / 70	PASS	Dataset PASS	0
LD36301398.las	LAS 1.4, PDRF 6	PASS	0	0	PASS	PASS	0 / 70	PASS	Dataset PASS	0
LD36301401.las	LAS 1.4, PDRF 6	PASS	0	0	PASS	PASS	0 / 70	PASS	Dataset PASS	0
LD36301404.las	LAS 1.4, PDRF 6	PASS	0	0	PASS	PASS	0 / 70	PASS	Dataset PASS	0
LD36301407.las	LAS 1.4, PDRF 6	PASS	0	0	PASS	PASS	0 / 70	PASS	Dataset PASS	0
LD36301410.las	LAS 1.4, PDRF 6	PASS	0	0	PASS	PASS	0 / 70	PASS	Dataset PASS	0
LD36301413.las	LAS 1.4, PDRF 6	PASS	0	0	PASS	PASS	0 / 70	PASS	Dataset PASS	0
LD36301416.las	LAS 1.4, PDRF 6	PASS	0	0	PASS	PASS	0 / 70	PASS	Dataset PASS	0
LD36301419.las	LAS 1.4, PDRF 6	PASS	0	0	PASS	PASS	0 / 70	PASS	Dataset PASS	0
LD36301422.las	LAS 1.4, PDRF 6	PASS	0	0	PASS	PASS	0 / 70	PASS	Dataset PASS	0
LD36301425.las	LAS 1.4, PDRF 6	PASS	0	0	PASS	PASS	0 / 70	PASS	Dataset PASS	0

# DPH-1.1 Report on ASPRS LAS File Format (Tiled Data) - Compliance - continued

File	LAS Version/PDRF	System ID	Legacy Point Count	Legacy Return Counts	File Source ID	Global Encoding	VLRs / EVLRs	WKT	Intensity	Point Count with Bad Return Info
LD36301428.las	LAS 1.4, PDRF 6	PASS	0	0	PASS	PASS	0 / 70	PASS	Dataset PASS	0
LD36301431.las	LAS 1.4, PDRF 6	PASS	0	0	PASS	PASS	0 / 70	PASS	Dataset PASS	0
LD36301434.las	LAS 1.4, PDRF 6	PASS	0	0	PASS	PASS	0 / 70	PASS	Dataset PASS	0
LD36301437.las	LAS 1.4, PDRF 6	PASS	0	0	PASS	PASS	0 / 70	PASS	Dataset PASS	0
LD36301440.las	LAS 1.4, PDRF 6	PASS	0	0	PASS	PASS	0 / 70	PASS	Dataset PASS	0
LD36301443.las	LAS 1.4, PDRF 6	PASS	0	0	PASS	PASS	0 / 70	PASS	Dataset PASS	0
LD36331257.las	LAS 1.4, PDRF 6	PASS	0	0	PASS	PASS	0 / 22	PASS	Dataset PASS	0
LD36331260.las	LAS 1.4, PDRF 6	PASS	0	0	PASS	PASS	0 / 70	PASS	Dataset PASS	0
LD36331263.las	LAS 1.4, PDRF 6	PASS	0	0	PASS	PASS	0 / 70	PASS	Dataset PASS	0
LD36331266.las	LAS 1.4, PDRF 6	PASS	0	0	PASS	PASS	0 / 70	PASS	Dataset PASS	0
LD36331269.las	LAS 1.4, PDRF 6	PASS	0	0	PASS	PASS	0 / 70	PASS	Dataset PASS	0
LD36331272.las	LAS 1.4, PDRF 6	PASS	0	0	PASS	PASS	0 / 70	PASS	Dataset PASS	0
LD36331275.las	LAS 1.4, PDRF 6	PASS	0	0	PASS	PASS	0 / 70	PASS	Dataset PASS	0
LD36331278.las	LAS 1.4, PDRF 6	PASS	0	0	PASS	PASS	0 / 70	PASS	Dataset PASS	0
LD36331281.las	LAS 1.4, PDRF 6	PASS	0	0	PASS	PASS	0 / 70	PASS	Dataset PASS	0
LD36331284.las	LAS 1.4, PDRF 6	PASS	0	0	PASS	PASS	0 / 70	PASS	Dataset PASS	0
LD36331287.las	LAS 1.4, PDRF 6	PASS	0	0	PASS	PASS	0 / 70	PASS	Dataset PASS	0
LD36331290.las	LAS 1.4, PDRF 6	PASS	0	0	PASS	PASS	0 / 70	PASS	Dataset PASS	0
LD36331293.las	LAS 1.4, PDRF 6	PASS	0	0	PASS	PASS	0 / 70	PASS	Dataset PASS	0
LD36331296.las	LAS 1.4, PDRF 6	PASS	0	0	PASS	PASS	0 / 70	PASS	Dataset PASS	0
LD36331299.las	LAS 1.4, PDRF 6	PASS	0	0	PASS	PASS	0 / 70	PASS	Dataset PASS	0
LD36331302.las	LAS 1.4, PDRF 6	PASS	0	0	PASS	PASS	0 / 70	PASS	Dataset PASS	0
LD36331305.las	LAS 1.4, PDRF 6	PASS	0	0	PASS	PASS	0 / 70	PASS	Dataset PASS	0
LD36331308.las	LAS 1.4, PDRF 6	PASS	0	0	PASS	PASS	0 / 70	PASS	Dataset PASS	0
LD36331311.las	LAS 1.4, PDRF 6	PASS	0	0	PASS	PASS	0 / 70	PASS	Dataset PASS	0
LD36331314.las	LAS 1.4, PDRF 6	PASS	0	0	PASS	PASS	0 / 70	PASS	Dataset PASS	0
LD36331317.las	LAS 1.4, PDRF 6	PASS	0	0	PASS	PASS	0 / 70	PASS	Dataset PASS	0
LD36331320.las	LAS 1.4, PDRF 6	PASS	0	0	PASS	PASS	0 / 70	PASS	Dataset PASS	0
LD36331323.las	LAS 1.4, PDRF 6	PASS	0	0	PASS	PASS	0 / 70	PASS	Dataset PASS	0
LD36331326.las	LAS 1.4, PDRF 6	PASS	0	0	PASS	PASS	0 / 70	PASS	Dataset PASS	0
LD36331329.las	LAS 1.4, PDRF 6	PASS	0	0	PASS	PASS	0 / 70	PASS	Dataset PASS	0
LD36331332.las	LAS 1.4, PDRF 6	PASS	0	0	PASS	PASS	0 / 70	PASS	Dataset PASS	0
LD36331335.las	LAS 1.4, PDRF 6	PASS	0	0	PASS	PASS	0 / 70	PASS	Dataset PASS	0
LD36331338.las	LAS 1.4, PDRF 6	PASS	0	0	PASS	PASS	0 / 70	PASS	Dataset PASS	0
LD36331341.las	LAS 1.4, PDRF 6	PASS	0	0	PASS	PASS	0 / 70	PASS	Dataset PASS	0
LD36331344.las	LAS 1.4, PDRF 6	PASS	0	0	PASS	PASS	0 / 70	PASS	Dataset PASS	0
LD36331347.las	LAS 1.4, PDRF 6	PASS	0	0	PASS	PASS	0 / 70	PASS	Dataset PASS	0
LD36331350.las	LAS 1.4, PDRF 6	PASS	0	0	PASS	PASS	0 / 70	PASS	Dataset PASS	0
LD36331353.las	LAS 1.4, PDRF 6	PASS	0	0	PASS	PASS	0 / 70	PASS	Dataset PASS	0
LD36331356.las	LAS 1.4, PDRF 6	PASS	0	0	PASS	PASS	0 / 70	PASS	Dataset PASS	0
LD36331359.las	LAS 1.4, PDRF 6	PASS	0	0	PASS	PASS	0 / 70	PASS	Dataset PASS	0
LD36331362.las	LAS 1.4, PDRF 6	PASS	0	0	PASS	PASS	0 / 70	PASS	Dataset PASS	0
LD36331365.las	LAS 1.4, PDRF 6	PASS	0	0	PASS	PASS	0 / 70	PASS	Dataset PASS	0
LD36331368.las	LAS 1.4, PDRF 6	PASS	0	0	PASS	PASS	0 / 70	PASS	Dataset PASS	0
LD36331371.las	LAS 1.4, PDRF 6	PASS	0	0	PASS	PASS	0 / 70	PASS	Dataset PASS	0
LD36331374.las	LAS 1.4, PDRF 6	PASS	0	0	PASS	PASS	0 / 70	PASS	Dataset PASS	0
LD36331377.las	LAS 1.4, PDRF 6	PASS	0	0	PASS	PASS	0 / 70	PASS	Dataset PASS	0
LD36331380.las	LAS 1.4, PDRF 6	PASS	0	0	PASS	PASS	0 / 70	PASS	Dataset PASS	0
LD36331383.las	LAS 1.4, PDRF 6	PASS	0	0	PASS	PASS	0 / 70	PASS	Dataset PASS	0

## DPH-1.1 Report on ASPRS LAS File Format (Tiled Data) - Compliance - continued

File	LAS Version/PDRF	System ID	Legacy Point Count	Legacy Return Counts	File Source ID	Global Encoding	VLRs / EVLRs	WKT	Intensity	Point Count with Bad Return Info
LD36331386.las	LAS 1.4, PDRF 6	PASS	0	0	PASS	PASS	0 / 70	PASS	Dataset PASS	0
LD36331389.las	LAS 1.4, PDRF 6	PASS	0	0	PASS	PASS	0 / 70	PASS	Dataset PASS	0
LD36331392.las	LAS 1.4, PDRF 6	PASS	0	0	PASS	PASS	0 / 70	PASS	Dataset PASS	0
LD36331395.las	LAS 1.4, PDRF 6	PASS	0	0	PASS	PASS	0 / 70	PASS	Dataset PASS	0
LD36331398.las	LAS 1.4, PDRF 6	PASS	0	0	PASS	PASS	0 / 70	PASS	Dataset PASS	0
LD36331401.las	LAS 1.4, PDRF 6	PASS	0	0	PASS	PASS	0 / 70	PASS	Dataset PASS	0
LD36331404.las	LAS 1.4, PDRF 6	PASS	0	0	PASS	PASS	0 / 70	PASS	Dataset PASS	0
LD36331407.las	LAS 1.4, PDRF 6	PASS	0	0	PASS	PASS	0 / 70	PASS	Dataset PASS	0
LD36331410.las	LAS 1.4, PDRF 6	PASS	0	0	PASS	PASS	0 / 70	PASS	Dataset PASS	0
LD36331413.las	LAS 1.4, PDRF 6	PASS	0	0	PASS	PASS	0 / 70	PASS	Dataset PASS	0
LD36331416.las	LAS 1.4, PDRF 6	PASS	0	0	PASS	PASS	0 / 70	PASS	Dataset PASS	0
LD36331419.las	LAS 1.4, PDRF 6	PASS	0	0	PASS	PASS	0 / 70	PASS	Dataset PASS	0
LD36331422.las	LAS 1.4, PDRF 6	PASS	0	0	PASS	PASS	0 / 70	PASS	Dataset PASS	0
LD36331425.las	LAS 1.4, PDRF 6	PASS	0	0	PASS	PASS	0 / 70	PASS	Dataset PASS	0
LD36331428.las	LAS 1.4, PDRF 6	PASS	0	0	PASS	PASS	0 / 70	PASS	Dataset PASS	0
LD36331431.las	LAS 1.4, PDRF 6	PASS	0	0	PASS	PASS	0 / 70	PASS	Dataset PASS	0
LD36331434.las	LAS 1.4, PDRF 6	PASS	0	0	PASS	PASS	0 / 70	PASS	Dataset PASS	0
LD36331437.las	LAS 1.4, PDRF 6	PASS	0	0	PASS	PASS	0 / 70	PASS	Dataset PASS	0
LD36331440.las	LAS 1.4, PDRF 6	PASS	0	0	PASS	PASS	0 / 70	PASS	Dataset PASS	0
LD36331443.las	LAS 1.4, PDRF 6	PASS	0	0	PASS	PASS	0 / 70	PASS	Dataset PASS	0
LD36361257.las	LAS 1.4, PDRF 6	PASS	0	0	PASS	PASS	0 / 22	PASS	Dataset PASS	0
LD36361260.las	LAS 1.4, PDRF 6	PASS	0	0	PASS	PASS	0 / 70	PASS	Dataset PASS	0
LD36361263.las	LAS 1.4, PDRF 6	PASS	0	0	PASS	PASS	0 / 70	PASS	Dataset PASS	0
LD36361266.las	LAS 1.4, PDRF 6	PASS	0	0	PASS	PASS	0 / 70	PASS	Dataset PASS	0
LD36361269.las	LAS 1.4, PDRF 6	PASS	0	0	PASS	PASS	0 / 70	PASS	Dataset PASS	0
LD36361272.las	LAS 1.4, PDRF 6	PASS	0	0	PASS	PASS	0 / 70	PASS	Dataset PASS	0
LD36361275.las	LAS 1.4, PDRF 6	PASS	0	0	PASS	PASS	0 / 70	PASS	Dataset PASS	0
LD36361278.las	LAS 1.4, PDRF 6	PASS	0	0	PASS	PASS	0 / 70	PASS	Dataset PASS	0
LD36361281.las	LAS 1.4, PDRF 6	PASS	0	0	PASS	PASS	0 / 70	PASS	Dataset PASS	0
LD36361284.las	LAS 1.4, PDRF 6	PASS	0	0	PASS	PASS	0 / 70	PASS	Dataset PASS	0
LD36361287.las	LAS 1.4, PDRF 6	PASS	0	0	PASS	PASS	0 / 70	PASS	Dataset PASS	0
LD36361290.las	LAS 1.4, PDRF 6	PASS	0	0	PASS	PASS	0 / 70	PASS	Dataset PASS	0
LD36361293.las	LAS 1.4, PDRF 6	PASS	0	0	PASS	PASS	0 / 70	PASS	Dataset PASS	0
LD36361296.las	LAS 1.4, PDRF 6	PASS	0	0	PASS	PASS	0 / 70	PASS	Dataset PASS	0
LD36361299.las	LAS 1.4, PDRF 6	PASS	0	0	PASS	PASS	0 / 70	PASS	Dataset PASS	0
LD36361302.las	LAS 1.4, PDRF 6	PASS	0	0	PASS	PASS	0 / 70	PASS	Dataset PASS	0
LD36361305.las	LAS 1.4, PDRF 6	PASS	0	0	PASS	PASS	0 / 70	PASS	Dataset PASS	0
LD36361308.las	LAS 1.4, PDRF 6	PASS	0	0	PASS	PASS	0 / 70	PASS	Dataset PASS	0
LD36361311.las	LAS 1.4, PDRF 6	PASS	0	0	PASS	PASS	0 / 70	PASS	Dataset PASS	0
LD36361314.las	LAS 1.4, PDRF 6	PASS	0	0	PASS	PASS	0 / 70	PASS	Dataset PASS	0
LD36361317.las	LAS 1.4, PDRF 6	PASS	0	0	PASS	PASS	0 / 70	PASS	Dataset PASS	0
LD36361320.las	LAS 1.4, PDRF 6	PASS	0	0	PASS	PASS	0 / 70	PASS	Dataset PASS	0
LD36361323.las	LAS 1.4, PDRF 6	PASS	0	0	PASS	PASS	0 / 70	PASS	Dataset PASS	0
LD36361326.las	LAS 1.4, PDRF 6	PASS	0	0	PASS	PASS	0 / 70	PASS	Dataset PASS	0
LD36361329.las	LAS 1.4, PDRF 6	PASS	0	0	PASS	PASS	0 / 70	PASS	Dataset PASS	0
LD36361332.las	LAS 1.4, PDRF 6	PASS	0	0	PASS	PASS	0 / 70	PASS	Dataset PASS	0
LD36361335.las	LAS 1.4, PDRF 6	PASS	0	0	PASS	PASS	0 / 70	PASS	Dataset PASS	0
LD36361338.las	LAS 1.4, PDRF 6	PASS	0	0	PASS	PASS	0 / 70	PASS	Dataset PASS	0
LD36361341.las	LAS 1.4, PDRF 6	PASS	0	0	PASS	PASS	0 / 70	PASS	Dataset PASS	0

# DPH-1.1 Report on ASPRS LAS File Format (Tiled Data) - Compliance - continued

File	LAS Version/PDRF	System ID	Legacy Point Count	Legacy Return Counts	File Source ID	Global Encoding	VLRs / EVLRs	WKT	Intensity	Point Count with Bad Return Info
LD36361344.las	LAS 1.4, PDRF 6	PASS	0	0	PASS	PASS	0 / 70	PASS	Dataset PASS	0
LD36361347.las	LAS 1.4, PDRF 6	PASS	0	0	PASS	PASS	0 / 70	PASS	Dataset PASS	0
LD36361350.las	LAS 1.4, PDRF 6	PASS	0	0	PASS	PASS	0 / 70	PASS	Dataset PASS	0
LD36361353.las	LAS 1.4, PDRF 6	PASS	0	0	PASS	PASS	0 / 70	PASS	Dataset PASS	0
LD36361356.las	LAS 1.4, PDRF 6	PASS	0	0	PASS	PASS	0 / 70	PASS	Dataset PASS	0
LD36361359.las	LAS 1.4, PDRF 6	PASS	0	0	PASS	PASS	0 / 70	PASS	Dataset PASS	0
LD36361362.las	LAS 1.4, PDRF 6	PASS	0	0	PASS	PASS	0 / 70	PASS	Dataset PASS	0
LD36361365.las	LAS 1.4, PDRF 6	PASS	0	0	PASS	PASS	0 / 70	PASS	Dataset PASS	0
LD36361368.las	LAS 1.4, PDRF 6	PASS	0	0	PASS	PASS	0 / 70	PASS	Dataset PASS	0
LD36361371.las	LAS 1.4, PDRF 6	PASS	0	0	PASS	PASS	0 / 70	PASS	Dataset PASS	0
LD36361374.las	LAS 1.4, PDRF 6	PASS	0	0	PASS	PASS	0 / 70	PASS	Dataset PASS	0
LD36361377.las	LAS 1.4, PDRF 6	PASS	0	0	PASS	PASS	0 / 70	PASS	Dataset PASS	0
LD36361380.las	LAS 1.4, PDRF 6	PASS	0	0	PASS	PASS	0 / 70	PASS	Dataset PASS	0
LD36361383.las	LAS 1.4, PDRF 6	PASS	0	0	PASS	PASS	0 / 70	PASS	Dataset PASS	0
LD36361386.las	LAS 1.4, PDRF 6	PASS	0	0	PASS	PASS	0 / 70	PASS	Dataset PASS	0
LD36361389.las	LAS 1.4, PDRF 6	PASS	0	0	PASS	PASS	0 / 70	PASS	Dataset PASS	0
LD36361392.las	LAS 1.4, PDRF 6	PASS	0	0	PASS	PASS	0 / 70	PASS	Dataset PASS	0
LD36361395.las	LAS 1.4, PDRF 6	PASS	0	0	PASS	PASS	0 / 70	PASS	Dataset PASS	0
LD36361398.las	LAS 1.4, PDRF 6	PASS	0	0	PASS	PASS	0 / 70	PASS	Dataset PASS	0
LD36361401.las	LAS 1.4, PDRF 6	PASS	0	0	PASS	PASS	0 / 70	PASS	Dataset PASS	0
LD36361404.las	LAS 1.4, PDRF 6	PASS	0	0	PASS	PASS	0 / 70	PASS	Dataset PASS	0
LD36361407.las	LAS 1.4, PDRF 6	PASS	0	0	PASS	PASS	0 / 70	PASS	Dataset PASS	0
LD36361410.las	LAS 1.4, PDRF 6	PASS	0	0	PASS	PASS	0 / 70	PASS	Dataset PASS	0
LD36361413.las	LAS 1.4, PDRF 6	PASS	0	0	PASS	PASS	0 / 70	PASS	Dataset PASS	0
LD36361416.las	LAS 1.4, PDRF 6	PASS	0	0	PASS	PASS	0 / 70	PASS	Dataset PASS	0
LD36361419.las	LAS 1.4, PDRF 6	PASS	0	0	PASS	PASS	0 / 70	PASS	Dataset PASS	0
LD36361422.las	LAS 1.4, PDRF 6	PASS	0	0	PASS	PASS	0 / 70	PASS	Dataset PASS	0
LD36361425.las	LAS 1.4, PDRF 6	PASS	0	0	PASS	PASS	0 / 70	PASS	Dataset PASS	0
LD36361428.las	LAS 1.4, PDRF 6	PASS	0	0	PASS	PASS	0 / 70	PASS	Dataset PASS	0
LD36361431.las	LAS 1.4, PDRF 6	PASS	0	0	PASS	PASS	0 / 70	PASS	Dataset PASS	0
LD36361434.las	LAS 1.4, PDRF 6	PASS	0	0	PASS	PASS	0 / 70	PASS	Dataset PASS	0
LD36361437.las	LAS 1.4, PDRF 6	PASS	0	0	PASS	PASS	0 / 70	PASS	Dataset PASS	0
LD36361440.las	LAS 1.4, PDRF 6	PASS	0	0	PASS	PASS	0 / 70	PASS	Dataset PASS	0
LD36361443.las	LAS 1.4, PDRF 6	PASS	0	0	PASS	PASS	0 / 70	PASS	Dataset PASS	0
LD36391257.las	LAS 1.4, PDRF 6	PASS	0	0	PASS	PASS	0 / 22	PASS	Dataset PASS	0
LD36391260.las	LAS 1.4, PDRF 6	PASS	0	0	PASS	PASS	0 / 70	PASS	Dataset PASS	0
LD36391263.las	LAS 1.4, PDRF 6	PASS	0	0	PASS	PASS	0 / 70	PASS	Dataset PASS	0
LD36391266.las	LAS 1.4, PDRF 6	PASS	0	0	PASS	PASS	0 / 70	PASS	Dataset PASS	0
LD36391269.las	LAS 1.4, PDRF 6	PASS	0	0	PASS	PASS	0 / 70	PASS	Dataset PASS	0
LD36391272.las	LAS 1.4, PDRF 6	PASS	0	0	PASS	PASS	0 / 70	PASS	Dataset PASS	0
LD36391275.las	LAS 1.4, PDRF 6	PASS	0	0	PASS	PASS	0 / 70	PASS	Dataset PASS	0
LD36391278.las	LAS 1.4, PDRF 6	PASS	0	0	PASS	PASS	0 / 70	PASS	Dataset PASS	0
LD36391281.las	LAS 1.4, PDRF 6	PASS	0	0	PASS	PASS	0 / 70	PASS	Dataset PASS	0
LD36391284.las	LAS 1.4, PDRF 6	PASS	0	0	PASS	PASS	0 / 70	PASS	Dataset PASS	0
LD36391287.las	LAS 1.4, PDRF 6	PASS	0	0	PASS	PASS	0 / 70	PASS	Dataset PASS	0
LD36391290.las	LAS 1.4, PDRF 6	PASS	0	0	PASS	PASS	0 / 70	PASS	Dataset PASS	0
LD36391293.las	LAS 1.4, PDRF 6	PASS	0	0	PASS	PASS	0 / 70	PASS	Dataset PASS	0
LD36391296.las	LAS 1.4, PDRF 6	PASS	0	0	PASS	PASS	0 / 70	PASS	Dataset PASS	0
LD36391299.las	LAS 1.4, PDRF 6	PASS	0	0	PASS	PASS	0 / 70	PASS	Dataset PASS	0

# DPH-1.1 Report on ASPRS LAS File Format (Tiled Data) - Compliance - continued

File	LAS Version/PDRF	System ID	Legacy Point Count	Legacy Return Counts	File Source ID	Global Encoding	VLRs / EVLRs	WKT	Intensity	Point Count with Bad Return Info
LD36391302.las	LAS 1.4, PDRF 6	PASS	0	0	PASS	PASS	0 / 70	PASS	Dataset PASS	0
LD36391305.las	LAS 1.4, PDRF 6	PASS	0	0	PASS	PASS	0 / 70	PASS	Dataset PASS	0
LD36391308.las	LAS 1.4, PDRF 6	PASS	0	0	PASS	PASS	0 / 70	PASS	Dataset PASS	0
LD36391311.las	LAS 1.4, PDRF 6	PASS	0	0	PASS	PASS	0 / 70	PASS	Dataset PASS	0
LD36391314.las	LAS 1.4, PDRF 6	PASS	0	0	PASS	PASS	0 / 70	PASS	Dataset PASS	0
LD36391317.las	LAS 1.4, PDRF 6	PASS	0	0	PASS	PASS	0 / 70	PASS	Dataset PASS	0
LD36391320.las	LAS 1.4, PDRF 6	PASS	0	0	PASS	PASS	0 / 70	PASS	Dataset PASS	0
LD36391323.las	LAS 1.4, PDRF 6	PASS	0	0	PASS	PASS	0 / 70	PASS	Dataset PASS	0
LD36391326.las	LAS 1.4, PDRF 6	PASS	0	0	PASS	PASS	0 / 70	PASS	Dataset PASS	0
LD36391329.las	LAS 1.4, PDRF 6	PASS	0	0	PASS	PASS	0 / 70	PASS	Dataset PASS	0
LD36391332.las	LAS 1.4, PDRF 6	PASS	0	0	PASS	PASS	0 / 70	PASS	Dataset PASS	0
LD36391335.las	LAS 1.4, PDRF 6	PASS	0	0	PASS	PASS	0 / 70	PASS	Dataset PASS	0
LD36391338.las	LAS 1.4, PDRF 6	PASS	0	0	PASS	PASS	0 / 70	PASS	Dataset PASS	0
LD36391341.las	LAS 1.4, PDRF 6	PASS	0	0	PASS	PASS	0 / 70	PASS	Dataset PASS	0
LD36391344.las	LAS 1.4, PDRF 6	PASS	0	0	PASS	PASS	0 / 70	PASS	Dataset PASS	0
LD36391347.las	LAS 1.4, PDRF 6	PASS	0	0	PASS	PASS	0 / 70	PASS	Dataset PASS	0
LD36391350.las	LAS 1.4, PDRF 6	PASS	0	0	PASS	PASS	0 / 70	PASS	Dataset PASS	0
LD36391353.las	LAS 1.4, PDRF 6	PASS	0	0	PASS	PASS	0 / 70	PASS	Dataset PASS	0
LD36391356.las	LAS 1.4, PDRF 6	PASS	0	0	PASS	PASS	0 / 70	PASS	Dataset PASS	0
LD36391359.las	LAS 1.4, PDRF 6	PASS	0	0	PASS	PASS	0 / 70	PASS	Dataset PASS	0
LD36391362.las	LAS 1.4, PDRF 6	PASS	0	0	PASS	PASS	0 / 70	PASS	Dataset PASS	0
LD36391365.las	LAS 1.4, PDRF 6	PASS	0	0	PASS	PASS	0 / 70	PASS	Dataset PASS	0
LD36391368.las	LAS 1.4, PDRF 6	PASS	0	0	PASS	PASS	0 / 70	PASS	Dataset PASS	0
LD36391371.las	LAS 1.4, PDRF 6	PASS	0	0	PASS	PASS	0 / 70	PASS	Dataset PASS	0
LD36391374.las	LAS 1.4, PDRF 6	PASS	0	0	PASS	PASS	0 / 70	PASS	Dataset PASS	0
LD36391377.las	LAS 1.4, PDRF 6	PASS	0	0	PASS	PASS	0 / 70	PASS	Dataset PASS	0
LD36391380.las	LAS 1.4, PDRF 6	PASS	0	0	PASS	PASS	0 / 70	PASS	Dataset PASS	0
LD36391383.las	LAS 1.4, PDRF 6	PASS	0	0	PASS	PASS	0 / 70	PASS	Dataset PASS	0
LD36391386.las	LAS 1.4, PDRF 6	PASS	0	0	PASS	PASS	0 / 70	PASS	Dataset PASS	0
LD36391389.las	LAS 1.4, PDRF 6	PASS	0	0	PASS	PASS	0 / 70	PASS	Dataset PASS	0
LD36391392.las	LAS 1.4, PDRF 6	PASS	0	0	PASS	PASS	0 / 70	PASS	Dataset PASS	0
LD36391395.las	LAS 1.4, PDRF 6	PASS	0	0	PASS	PASS	0 / 70	PASS	Dataset PASS	0
LD36391398.las	LAS 1.4, PDRF 6	PASS	0	0	PASS	PASS	0 / 70	PASS	Dataset PASS	0
LD36391401.las	LAS 1.4, PDRF 6	PASS	0	0	PASS	PASS	0 / 70	PASS	Dataset PASS	0
LD36391404.las	LAS 1.4, PDRF 6	PASS	0	0	PASS	PASS	0 / 70	PASS	Dataset PASS	0
LD36391407.las	LAS 1.4, PDRF 6	PASS	0	0	PASS	PASS	0 / 70	PASS	Dataset PASS	0
LD36391410.las	LAS 1.4, PDRF 6	PASS	0	0	PASS	PASS	0 / 70	PASS	Dataset PASS	0
LD36391413.las	LAS 1.4, PDRF 6	PASS	0	0	PASS	PASS	0 / 70	PASS	Dataset PASS	0
LD36391416.las	LAS 1.4, PDRF 6	PASS	0	0	PASS	PASS	0 / 70	PASS	Dataset PASS	0
LD36391419.las	LAS 1.4, PDRF 6	PASS	0	0	PASS	PASS	0 / 70	PASS	Dataset PASS	0
LD36391422.las	LAS 1.4, PDRF 6	PASS	0	0	PASS	PASS	0 / 70	PASS	Dataset PASS	0
LD36391425.las	LAS 1.4, PDRF 6	PASS	0	0	PASS	PASS	0 / 70	PASS	Dataset PASS	0
LD36391428.las	LAS 1.4, PDRF 6	PASS	0	0	PASS	PASS	0 / 70	PASS	Dataset PASS	0
LD36391431.las	LAS 1.4, PDRF 6	PASS	0	0	PASS	PASS	0 / 70	PASS	Dataset PASS	0
LD36391434.las	LAS 1.4, PDRF 6	PASS	0	0	PASS	PASS	0 / 70	PASS	Dataset PASS	0
LD36391437.las	LAS 1.4, PDRF 6	PASS	0	0	PASS	PASS	0 / 70	PASS	Dataset PASS	0
LD36391440.las	LAS 1.4, PDRF 6	PASS	0	0	PASS	PASS	0 / 70	PASS	Dataset PASS	0
LD36391443.las	LAS 1.4, PDRF 6	PASS	0	0	PASS	PASS	0 / 70	PASS	Dataset PASS	0
LD36421257.las	LAS 1.4, PDRF 6	PASS	0	0	PASS	PASS	0 / 22	PASS	Dataset PASS	0



# DPH-1.1 Report on ASPRS LAS File Format (Tiled Data) - Compliance - continued

File	LAS Version/PDRF	System ID	Legacy Point Count	Legacy Return Counts	File Source ID	Global Encoding	VLRs / EVLRs	WKT	Intensity	Point Count with Bad Return Info
LD36421260.las	LAS 1.4, PDRF 6	PASS	0	0	PASS	PASS	0 / 70	PASS	Dataset PASS	0
LD36421263.las	LAS 1.4, PDRF 6	PASS	0	0	PASS	PASS	0 / 70	PASS	Dataset PASS	0
LD36421266.las	LAS 1.4, PDRF 6	PASS	0	0	PASS	PASS	0 / 70	PASS	Dataset PASS	0
LD36421269.las	LAS 1.4, PDRF 6	PASS	0	0	PASS	PASS	0 / 70	PASS	Dataset PASS	0
LD36421272.las	LAS 1.4, PDRF 6	PASS	0	0	PASS	PASS	0 / 70	PASS	Dataset PASS	0
LD36421275.las	LAS 1.4, PDRF 6	PASS	0	0	PASS	PASS	0 / 70	PASS	Dataset PASS	0
LD36421278.las	LAS 1.4, PDRF 6	PASS	0	0	PASS	PASS	0 / 70	PASS	Dataset PASS	0
LD36421281.las	LAS 1.4, PDRF 6	PASS	0	0	PASS	PASS	0 / 70	PASS	Dataset PASS	0
LD36421284.las	LAS 1.4, PDRF 6	PASS	0	0	PASS	PASS	0 / 70	PASS	Dataset PASS	0
LD36421287.las	LAS 1.4, PDRF 6	PASS	0	0	PASS	PASS	0 / 70	PASS	Dataset PASS	0
LD36421290.las	LAS 1.4, PDRF 6	PASS	0	0	PASS	PASS	0 / 70	PASS	Dataset PASS	0
LD36421293.las	LAS 1.4, PDRF 6	PASS	0	0	PASS	PASS	0 / 70	PASS	Dataset PASS	0
LD36421296.las	LAS 1.4, PDRF 6	PASS	0	0	PASS	PASS	0 / 70	PASS	Dataset PASS	0
LD36421299.las	LAS 1.4, PDRF 6	PASS	0	0	PASS	PASS	0 / 70	PASS	Dataset PASS	0
LD36421302.las	LAS 1.4, PDRF 6	PASS	0	0	PASS	PASS	0 / 70	PASS	Dataset PASS	0
LD36421305.las	LAS 1.4, PDRF 6	PASS	0	0	PASS	PASS	0 / 70	PASS	Dataset PASS	0
LD36421308.las	LAS 1.4, PDRF 6	PASS	0	0	PASS	PASS	0 / 70	PASS	Dataset PASS	0
LD36421311.las	LAS 1.4, PDRF 6	PASS	0	0	PASS	PASS	0 / 70	PASS	Dataset PASS	0
LD36421314.las	LAS 1.4, PDRF 6	PASS	0	0	PASS	PASS	0 / 70	PASS	Dataset PASS	0
LD36421317.las	LAS 1.4, PDRF 6	PASS	0	0	PASS	PASS	0 / 70	PASS	Dataset PASS	0
LD36421320.las	LAS 1.4, PDRF 6	PASS	0	0	PASS	PASS	0 / 70	PASS	Dataset PASS	0
LD36421323.las	LAS 1.4, PDRF 6	PASS	0	0	PASS	PASS	0 / 70	PASS	Dataset PASS	0
LD36421326.las	LAS 1.4, PDRF 6	PASS	0	0	PASS	PASS	0 / 70	PASS	Dataset PASS	0
LD36421329.las	LAS 1.4, PDRF 6	PASS	0	0	PASS	PASS	0 / 70	PASS	Dataset PASS	0
LD36421332.las	LAS 1.4, PDRF 6	PASS	0	0	PASS	PASS	0 / 70	PASS	Dataset PASS	0
LD36421335.las	LAS 1.4, PDRF 6	PASS	0	0	PASS	PASS	0 / 70	PASS	Dataset PASS	0
LD36421338.las	LAS 1.4, PDRF 6	PASS	0	0	PASS	PASS	0 / 70	PASS	Dataset PASS	0
LD36421341.las	LAS 1.4, PDRF 6	PASS	0	0	PASS	PASS	0 / 70	PASS	Dataset PASS	0
LD36421344.las	LAS 1.4, PDRF 6	PASS	0	0	PASS	PASS	0 / 70	PASS	Dataset PASS	0
LD36421347.las	LAS 1.4, PDRF 6	PASS	0	0	PASS	PASS	0 / 70	PASS	Dataset PASS	0
LD36421350.las	LAS 1.4, PDRF 6	PASS	0	0	PASS	PASS	0 / 70	PASS	Dataset PASS	0
LD36421353.las	LAS 1.4, PDRF 6	PASS	0	0	PASS	PASS	0 / 70	PASS	Dataset PASS	0
LD36421356.las	LAS 1.4, PDRF 6	PASS	0	0	PASS	PASS	0 / 70	PASS	Dataset PASS	0
LD36421359.las	LAS 1.4, PDRF 6	PASS	0	0	PASS	PASS	0 / 70	PASS	Dataset PASS	0
LD36421362.las	LAS 1.4, PDRF 6	PASS	0	0	PASS	PASS	0 / 70	PASS	Dataset PASS	0
LD36421365.las	LAS 1.4, PDRF 6	PASS	0	0	PASS	PASS	0 / 70	PASS	Dataset PASS	0
LD36421368.las	LAS 1.4, PDRF 6	PASS	0	0	PASS	PASS	0 / 70	PASS	Dataset PASS	0
LD36421371.las	LAS 1.4, PDRF 6	PASS	0	0	PASS	PASS	0 / 70	PASS	Dataset PASS	0
LD36421374.las	LAS 1.4, PDRF 6	PASS	0	0	PASS	PASS	0 / 70	PASS	Dataset PASS	0
LD36421377.las	LAS 1.4, PDRF 6	PASS	0	0	PASS	PASS	0 / 70	PASS	Dataset PASS	0
LD36421380.las	LAS 1.4, PDRF 6	PASS	0	0	PASS	PASS	0 / 70	PASS	Dataset PASS	0
LD36421383.las	LAS 1.4, PDRF 6	PASS	0	0	PASS	PASS	0 / 70	PASS	Dataset PASS	0
LD36421386.las	LAS 1.4, PDRF 6	PASS	0	0	PASS	PASS	0 / 70	PASS	Dataset PASS	0
LD36421389.las	LAS 1.4, PDRF 6	PASS	0	0	PASS	PASS	0 / 70	PASS	Dataset PASS	0
LD36421392.las	LAS 1.4, PDRF 6	PASS	0	0	PASS	PASS	0 / 70	PASS	Dataset PASS	0
LD36421395.las	LAS 1.4, PDRF 6	PASS	0	0	PASS	PASS	0 / 70	PASS	Dataset PASS	0
LD36421398.las	LAS 1.4, PDRF 6	PASS	0	0	PASS	PASS	0 / 70	PASS	Dataset PASS	0
LD36421401.las	LAS 1.4, PDRF 6	PASS	0	0	PASS	PASS	0 / 70	PASS	Dataset PASS	0
LD36421404.las	LAS 1.4, PDRF 6	PASS	0	0	PASS	PASS	0 / 70	PASS	Dataset PASS	0

# DPH-1.1 Report on ASPRS LAS File Format (Tiled Data) - Compliance - continued

File	LAS Version/PDRF	System ID	Legacy Point Count	Legacy Return Counts	File Source ID	Global Encoding	VLRs / EVLRs	WKT	Intensity	Point Count with Bad Return Info
LD36421407.las	LAS 1.4, PDRF 6	PASS	0	0	PASS	PASS	0 / 70	PASS	Dataset PASS	0
LD36421410.las	LAS 1.4, PDRF 6	PASS	0	0	PASS	PASS	0 / 70	PASS	Dataset PASS	0
LD36421413.las	LAS 1.4, PDRF 6	PASS	0	0	PASS	PASS	0 / 70	PASS	Dataset PASS	0
LD36421416.las	LAS 1.4, PDRF 6	PASS	0	0	PASS	PASS	0 / 70	PASS	Dataset PASS	0
LD36421419.las	LAS 1.4, PDRF 6	PASS	0	0	PASS	PASS	0 / 70	PASS	Dataset PASS	0
LD36421422.las	LAS 1.4, PDRF 6	PASS	0	0	PASS	PASS	0 / 70	PASS	Dataset PASS	0
LD36421425.las	LAS 1.4, PDRF 6	PASS	0	0	PASS	PASS	0 / 70	PASS	Dataset PASS	0
LD36421428.las	LAS 1.4, PDRF 6	PASS	0	0	PASS	PASS	0 / 70	PASS	Dataset PASS	0
LD36421431.las	LAS 1.4, PDRF 6	PASS	0	0	PASS	PASS	0 / 70	PASS	Dataset PASS	0
LD36421434.las	LAS 1.4, PDRF 6	PASS	0	0	PASS	PASS	0 / 70	PASS	Dataset PASS	0
LD36421437.las	LAS 1.4, PDRF 6	PASS	0	0	PASS	PASS	0 / 70	PASS	Dataset PASS	0
LD36421440.las	LAS 1.4, PDRF 6	PASS	0	0	PASS	PASS	0 / 70	PASS	Dataset PASS	0
LD36421443.las	LAS 1.4, PDRF 6	PASS	0	0	PASS	PASS	0 / 70	PASS	Dataset PASS	0
LD36451257.las	LAS 1.4, PDRF 6	PASS	0	0	PASS	PASS	0 / 22	PASS	Dataset PASS	0
LD36451260.las	LAS 1.4, PDRF 6	PASS	0	0	PASS	PASS	0 / 70	PASS	Dataset PASS	0
LD36451263.las	LAS 1.4, PDRF 6	PASS	0	0	PASS	PASS	0 / 70	PASS	Dataset PASS	0
LD36451266.las	LAS 1.4, PDRF 6	PASS	0	0	PASS	PASS	0 / 70	PASS	Dataset PASS	0
LD36451269.las	LAS 1.4, PDRF 6	PASS	0	0	PASS	PASS	0 / 70	PASS	Dataset PASS	0
LD36451272.las	LAS 1.4, PDRF 6	PASS	0	0	PASS	PASS	0 / 70	PASS	Dataset PASS	0
LD36451275.las	LAS 1.4, PDRF 6	PASS	0	0	PASS	PASS	0 / 70	PASS	Dataset PASS	0
LD36451278.las	LAS 1.4, PDRF 6	PASS	0	0	PASS	PASS	0 / 70	PASS	Dataset PASS	0
LD36451281.las	LAS 1.4, PDRF 6	PASS	0	0	PASS	PASS	0 / 70	PASS	Dataset PASS	0
LD36451284.las	LAS 1.4, PDRF 6	PASS	0	0	PASS	PASS	0 / 70	PASS	Dataset PASS	0
LD36451287.las	LAS 1.4, PDRF 6	PASS	0	0	PASS	PASS	0 / 70	PASS	Dataset PASS	0
LD36451290.las	LAS 1.4, PDRF 6	PASS	0	0	PASS	PASS	0 / 70	PASS	Dataset PASS	0
LD36451293.las	LAS 1.4, PDRF 6	PASS	0	0	PASS	PASS	0 / 70	PASS	Dataset PASS	0
LD36451296.las	LAS 1.4, PDRF 6	PASS	0	0	PASS	PASS	0 / 70	PASS	Dataset PASS	0
LD36451299.las	LAS 1.4, PDRF 6	PASS	0	0	PASS	PASS	0 / 70	PASS	Dataset PASS	0
LD36451302.las	LAS 1.4, PDRF 6	PASS	0	0	PASS	PASS	0 / 70	PASS	Dataset PASS	0
LD36451305.las	LAS 1.4, PDRF 6	PASS	0	0	PASS	PASS	0 / 70	PASS	Dataset PASS	0
LD36451308.las	LAS 1.4, PDRF 6	PASS	0	0	PASS	PASS	0 / 70	PASS	Dataset PASS	0
LD36451311.las	LAS 1.4, PDRF 6	PASS	0	0	PASS	PASS	0 / 70	PASS	Dataset PASS	0
LD36451314.las	LAS 1.4, PDRF 6	PASS	0	0	PASS	PASS	0 / 70	PASS	Dataset PASS	0
LD36451317.las	LAS 1.4, PDRF 6	PASS	0	0	PASS	PASS	0 / 70	PASS	Dataset PASS	0
LD36451320.las	LAS 1.4, PDRF 6	PASS	0	0	PASS	PASS	0 / 70	PASS	Dataset PASS	0
LD36451323.las	LAS 1.4, PDRF 6	PASS	0	0	PASS	PASS	0 / 70	PASS	Dataset PASS	0
LD36451326.las	LAS 1.4, PDRF 6	PASS	0	0	PASS	PASS	0 / 70	PASS	Dataset PASS	0
LD36451329.las	LAS 1.4, PDRF 6	PASS	0	0	PASS	PASS	0 / 70	PASS	Dataset PASS	0
LD36451332.las	LAS 1.4, PDRF 6	PASS	0	0	PASS	PASS	0 / 70	PASS	Dataset PASS	0
LD36451335.las	LAS 1.4, PDRF 6	PASS	0	0	PASS	PASS	0 / 70	PASS	Dataset PASS	0
LD36451338.las	LAS 1.4, PDRF 6	PASS	0	0	PASS	PASS	0 / 70	PASS	Dataset PASS	0
LD36451341.las	LAS 1.4, PDRF 6	PASS	0	0	PASS	PASS	0 / 70	PASS	Dataset PASS	0
LD36451344.las	LAS 1.4, PDRF 6	PASS	0	0	PASS	PASS	0 / 70	PASS	Dataset PASS	0
LD36451347.las	LAS 1.4, PDRF 6	PASS	0	0	PASS	PASS	0 / 70	PASS	Dataset PASS	0
LD36451350.las	LAS 1.4, PDRF 6	PASS	0	0	PASS	PASS	0 / 70	PASS	Dataset PASS	0
LD36451353.las	LAS 1.4, PDRF 6	PASS	0	0	PASS	PASS	0 / 70	PASS	Dataset PASS	0
LD36451356.las	LAS 1.4, PDRF 6	PASS	0	0	PASS	PASS	0 / 70	PASS	Dataset PASS	0
LD36451359.las	LAS 1.4, PDRF 6	PASS	0	0	PASS	PASS	0 / 70	PASS	Dataset PASS	0
LD36451362.las	LAS 1.4, PDRF 6	PASS	0	0	PASS	PASS	0 / 70	PASS	Dataset PASS	0

# DPH-1.1 Report on ASPRS LAS File Format (Tiled Data) - Compliance - continued

File	LAS Version/PDRF	System ID	Legacy Point Count	Legacy Return Counts	File Source ID	Global Encoding	VLRs / EVLRs	WKT	Intensity	Point Count with Bad Return Info
LD36451365.las	LAS 1.4, PDRF 6	PASS	0	0	PASS	PASS	0 / 70	PASS	Dataset PASS	0
LD36451368.las	LAS 1.4, PDRF 6	PASS	0	0	PASS	PASS	0 / 70	PASS	Dataset PASS	0
LD36451371.las	LAS 1.4, PDRF 6	PASS	0	0	PASS	PASS	0 / 70	PASS	Dataset PASS	0
LD36451374.las	LAS 1.4, PDRF 6	PASS	0	0	PASS	PASS	0 / 70	PASS	Dataset PASS	0
LD36451377.las	LAS 1.4, PDRF 6	PASS	0	0	PASS	PASS	0 / 70	PASS	Dataset PASS	0
LD36451380.las	LAS 1.4, PDRF 6	PASS	0	0	PASS	PASS	0 / 70	PASS	Dataset PASS	0
LD36451383.las	LAS 1.4, PDRF 6	PASS	0	0	PASS	PASS	0 / 70	PASS	Dataset PASS	0
LD36451386.las	LAS 1.4, PDRF 6	PASS	0	0	PASS	PASS	0 / 70	PASS	Dataset PASS	0
LD36451389.las	LAS 1.4, PDRF 6	PASS	0	0	PASS	PASS	0 / 70	PASS	Dataset PASS	0
LD36451392.las	LAS 1.4, PDRF 6	PASS	0	0	PASS	PASS	0 / 70	PASS	Dataset PASS	0
LD36451395.las	LAS 1.4, PDRF 6	PASS	0	0	PASS	PASS	0 / 70	PASS	Dataset PASS	0
LD36451398.las	LAS 1.4, PDRF 6	PASS	0	0	PASS	PASS	0 / 70	PASS	Dataset PASS	0
LD36451401.las	LAS 1.4, PDRF 6	PASS	0	0	PASS	PASS	0 / 70	PASS	Dataset PASS	0
LD36451404.las	LAS 1.4, PDRF 6	PASS	0	0	PASS	PASS	0 / 70	PASS	Dataset PASS	0
LD36451407.las	LAS 1.4, PDRF 6	PASS	0	0	PASS	PASS	0 / 70	PASS	Dataset PASS	0
LD36451410.las	LAS 1.4, PDRF 6	PASS	0	0	PASS	PASS	0 / 70	PASS	Dataset PASS	0
LD36451413.las	LAS 1.4, PDRF 6	PASS	0	0	PASS	PASS	0 / 70	PASS	Dataset PASS	0
LD36451416.las	LAS 1.4, PDRF 6	PASS	0	0	PASS	PASS	0 / 70	PASS	Dataset PASS	0
LD36451419.las	LAS 1.4, PDRF 6	PASS	0	0	PASS	PASS	0 / 70	PASS	Dataset PASS	0
LD36451422.las	LAS 1.4, PDRF 6	PASS	0	0	PASS	PASS	0 / 70	PASS	Dataset PASS	0
LD36451425.las	LAS 1.4, PDRF 6	PASS	0	0	PASS	PASS	0 / 70	PASS	Dataset PASS	0
LD36451428.las	LAS 1.4, PDRF 6	PASS	0	0	PASS	PASS	0 / 70	PASS	Dataset PASS	0
LD36451431.las	LAS 1.4, PDRF 6	PASS	0	0	PASS	PASS	0 / 70	PASS	Dataset PASS	0
LD36451434.las	LAS 1.4, PDRF 6	PASS	0	0	PASS	PASS	0 / 70	PASS	Dataset PASS	0
LD36451437.las	LAS 1.4, PDRF 6	PASS	0	0	PASS	PASS	0 / 70	PASS	Dataset PASS	0
LD36451440.las	LAS 1.4, PDRF 6	PASS	0	0	PASS	PASS	0 / 70	PASS	Dataset PASS	0
LD36451443.las	LAS 1.4, PDRF 6	PASS	0	0	PASS	PASS	0 / 70	PASS	Dataset PASS	0
LD36481257.las	LAS 1.4, PDRF 6	PASS	0	0	PASS	PASS	0 / 22	PASS	Dataset PASS	0
LD36481260.las	LAS 1.4, PDRF 6	PASS	0	0	PASS	PASS	0 / 70	PASS	Dataset PASS	0
LD36481263.las	LAS 1.4, PDRF 6	PASS	0	0	PASS	PASS	0 / 70	PASS	Dataset PASS	0
LD36481266.las	LAS 1.4, PDRF 6	PASS	0	0	PASS	PASS	0 / 70	PASS	Dataset PASS	0
LD36481269.las	LAS 1.4, PDRF 6	PASS	0	0	PASS	PASS	0 / 70	PASS	Dataset PASS	0
LD36481272.las	LAS 1.4, PDRF 6	PASS	0	0	PASS	PASS	0 / 70	PASS	Dataset PASS	0
LD36481275.las	LAS 1.4, PDRF 6	PASS	0	0	PASS	PASS	0 / 70	PASS	Dataset PASS	0
LD36481278.las	LAS 1.4, PDRF 6	PASS	0	0	PASS	PASS	0 / 70	PASS	Dataset PASS	0
LD36481281.las	LAS 1.4, PDRF 6	PASS	0	0	PASS	PASS	0 / 70	PASS	Dataset PASS	0
LD36481284.las	LAS 1.4, PDRF 6	PASS	0	0	PASS	PASS	0 / 70	PASS	Dataset PASS	0
LD36481287.las	LAS 1.4, PDRF 6	PASS	0	0	PASS	PASS	0 / 70	PASS	Dataset PASS	0
LD36481290.las	LAS 1.4, PDRF 6	PASS	0	0	PASS	PASS	0 / 70	PASS	Dataset PASS	0
LD36481293.las	LAS 1.4, PDRF 6	PASS	0	0	PASS	PASS	0 / 70	PASS	Dataset PASS	0
LD36481296.las	LAS 1.4, PDRF 6	PASS	0	0	PASS	PASS	0 / 70	PASS	Dataset PASS	0
LD36481299.las	LAS 1.4, PDRF 6	PASS	0	0	PASS	PASS	0 / 70	PASS	Dataset PASS	0
LD36481302.las	LAS 1.4, PDRF 6	PASS	0	0	PASS	PASS	0 / 70	PASS	Dataset PASS	0
LD36481305.las	LAS 1.4, PDRF 6	PASS	0	0	PASS	PASS	0 / 70	PASS	Dataset PASS	0
LD36481308.las	LAS 1.4, PDRF 6	PASS	0	0	PASS	PASS	0 / 70	PASS	Dataset PASS	0
LD36481311.las	LAS 1.4, PDRF 6	PASS	0	0	PASS	PASS	0 / 70	PASS	Dataset PASS	0
LD36481314.las	LAS 1.4, PDRF 6	PASS	0	0	PASS	PASS	0 / 70	PASS	Dataset PASS	0
LD36481317.las	LAS 1.4, PDRF 6	PASS	0	0	PASS	PASS	0 / 70	PASS	Dataset PASS	0
LD36481320.las	LAS 1.4, PDRF 6	PASS	0	0	PASS	PASS	0 / 70	PASS	Dataset PASS	0

# DPH-1.1 Report on ASPRS LAS File Format (Tiled Data) - Compliance - continued

File	LAS Version/PDRF	System ID	Legacy Point Count	Legacy Return Counts	File Source ID	Global Encoding	VLRs / EVLRs	WKT	Intensity	Point Count with Bad Return Info
LD36481323.las	LAS 1.4, PDRF 6	PASS	0	0	PASS	PASS	0 / 70	PASS	Dataset PASS	0
LD36481326.las	LAS 1.4, PDRF 6	PASS	0	0	PASS	PASS	0 / 70	PASS	Dataset PASS	0
LD36481329.las	LAS 1.4, PDRF 6	PASS	0	0	PASS	PASS	0 / 70	PASS	Dataset PASS	0
LD36481332.las	LAS 1.4, PDRF 6	PASS	0	0	PASS	PASS	0 / 70	PASS	Dataset PASS	0
LD36481335.las	LAS 1.4, PDRF 6	PASS	0	0	PASS	PASS	0 / 70	PASS	Dataset PASS	0
LD36481338.las	LAS 1.4, PDRF 6	PASS	0	0	PASS	PASS	0 / 70	PASS	Dataset PASS	0
LD36481341.las	LAS 1.4, PDRF 6	PASS	0	0	PASS	PASS	0 / 70	PASS	Dataset PASS	0
LD36481344.las	LAS 1.4, PDRF 6	PASS	0	0	PASS	PASS	0 / 70	PASS	Dataset PASS	0
LD36481347.las	LAS 1.4, PDRF 6	PASS	0	0	PASS	PASS	0 / 70	PASS	Dataset PASS	0
LD36481350.las	LAS 1.4, PDRF 6	PASS	0	0	PASS	PASS	0 / 70	PASS	Dataset PASS	0
LD36481353.las	LAS 1.4, PDRF 6	PASS	0	0	PASS	PASS	0 / 70	PASS	Dataset PASS	0
LD36481356.las	LAS 1.4, PDRF 6	PASS	0	0	PASS	PASS	0 / 70	PASS	Dataset PASS	0
LD36481359.las	LAS 1.4, PDRF 6	PASS	0	0	PASS	PASS	0 / 70	PASS	Dataset PASS	0
LD36481362.las	LAS 1.4, PDRF 6	PASS	0	0	PASS	PASS	0 / 70	PASS	Dataset PASS	0
LD36481365.las	LAS 1.4, PDRF 6	PASS	0	0	PASS	PASS	0 / 70	PASS	Dataset PASS	0
LD36481368.las	LAS 1.4, PDRF 6	PASS	0	0	PASS	PASS	0 / 70	PASS	Dataset PASS	0
LD36481371.las	LAS 1.4, PDRF 6	PASS	0	0	PASS	PASS	0 / 70	PASS	Dataset PASS	0
LD36481374.las	LAS 1.4, PDRF 6	PASS	0	0	PASS	PASS	0 / 70	PASS	Dataset PASS	0
LD36481377.las	LAS 1.4, PDRF 6	PASS	0	0	PASS	PASS	0 / 70	PASS	Dataset PASS	0
LD36481380.las	LAS 1.4, PDRF 6	PASS	0	0	PASS	PASS	0 / 70	PASS	Dataset PASS	0
LD36481383.las	LAS 1.4, PDRF 6	PASS	0	0	PASS	PASS	0 / 70	PASS	Dataset PASS	0
LD36481386.las	LAS 1.4, PDRF 6	PASS	0	0	PASS	PASS	0 / 70	PASS	Dataset PASS	0
LD36481389.las	LAS 1.4, PDRF 6	PASS	0	0	PASS	PASS	0 / 70	PASS	Dataset PASS	0
LD36481392.las	LAS 1.4, PDRF 6	PASS	0	0	PASS	PASS	0 / 70	PASS	Dataset PASS	0
LD36481395.las	LAS 1.4, PDRF 6	PASS	0	0	PASS	PASS	0 / 70	PASS	Dataset PASS	0
LD36481398.las	LAS 1.4, PDRF 6	PASS	0	0	PASS	PASS	0 / 70	PASS	Dataset PASS	0
LD36481401.las	LAS 1.4, PDRF 6	PASS	0	0	PASS	PASS	0 / 70	PASS	Dataset PASS	0
LD36481404.las	LAS 1.4, PDRF 6	PASS	0	0	PASS	PASS	0 / 70	PASS	Dataset PASS	0
LD36481407.las	LAS 1.4, PDRF 6	PASS	0	0	PASS	PASS	0 / 70	PASS	Dataset PASS	0
LD36481410.las	LAS 1.4, PDRF 6	PASS	0	0	PASS	PASS	0 / 70	PASS	Dataset PASS	0
LD36481413.las	LAS 1.4, PDRF 6	PASS	0	0	PASS	PASS	0 / 70	PASS	Dataset PASS	0
LD36481416.las	LAS 1.4, PDRF 6	PASS	0	0	PASS	PASS	0 / 70	PASS	Dataset PASS	0
LD36481419.las	LAS 1.4, PDRF 6	PASS	0	0	PASS	PASS	0 / 70	PASS	Dataset PASS	0
LD36481422.las	LAS 1.4, PDRF 6	PASS	0	0	PASS	PASS	0 / 70	PASS	Dataset PASS	0
LD36481425.las	LAS 1.4, PDRF 6	PASS	0	0	PASS	PASS	0 / 70	PASS	Dataset PASS	0
LD36481428.las	LAS 1.4, PDRF 6	PASS	0	0	PASS	PASS	0 / 70	PASS	Dataset PASS	0
LD36481431.las	LAS 1.4, PDRF 6	PASS	0	0	PASS	PASS	0 / 70	PASS	Dataset PASS	0
LD36481434.las	LAS 1.4, PDRF 6	PASS	0	0	PASS	PASS	0 / 70	PASS	Dataset PASS	0
LD36481437.las	LAS 1.4, PDRF 6	PASS	0	0	PASS	PASS	0 / 70	PASS	Dataset PASS	0
LD36481440.las	LAS 1.4, PDRF 6	PASS	0	0	PASS	PASS	0 / 70	PASS	Dataset PASS	0
LD36481443.las	LAS 1.4, PDRF 6	PASS	0	0	PASS	PASS	0 / 70	PASS	Dataset PASS	0
LD36511257.las	LAS 1.4, PDRF 6	PASS	0	0	PASS	PASS	0 / 10	PASS	Dataset PASS	0
LD36511260.las	LAS 1.4, PDRF 6	PASS	0	0	PASS	PASS	0 / 70	PASS	Dataset PASS	0
LD36511263.las	LAS 1.4, PDRF 6	PASS	0	0	PASS	PASS	0 / 70	PASS	Dataset PASS	0
LD36511266.las	LAS 1.4, PDRF 6	PASS	0	0	PASS	PASS	0 / 70	PASS	Dataset PASS	0
LD36511269.las	LAS 1.4, PDRF 6	PASS	0	0	PASS	PASS	0 / 70	PASS	Dataset PASS	0
LD36511272.las	LAS 1.4, PDRF 6	PASS	0	0	PASS	PASS	0 / 70	PASS	Dataset PASS	0
LD36511275.las	LAS 1.4, PDRF 6	PASS	0	0	PASS	PASS	0 / 70	PASS	Dataset PASS	0
LD36511278.las	LAS 1.4, PDRF 6	PASS	0	0	PASS	PASS	0 / 70	PASS	Dataset PASS	0

# DPH-1.1 Report on ASPRS LAS File Format (Tiled Data) - Compliance - continued

File	LAS Version/PDRF	System ID	Legacy Point Count	Legacy Return Counts	File Source ID	Global Encoding	VLRs / EVLRs	WKT	Intensity	Point Count with Bad Return Info
LD36511281.las	LAS 1.4, PDRF 6	PASS	0	0	PASS	PASS	0 / 70	PASS	Dataset PASS	0
LD36511284.las	LAS 1.4, PDRF 6	PASS	0	0	PASS	PASS	0 / 70	PASS	Dataset PASS	0
LD36511287.las	LAS 1.4, PDRF 6	PASS	0	0	PASS	PASS	0 / 70	PASS	Dataset PASS	0
LD36511290.las	LAS 1.4, PDRF 6	PASS	0	0	PASS	PASS	0 / 70	PASS	Dataset PASS	0
LD36511293.las	LAS 1.4, PDRF 6	PASS	0	0	PASS	PASS	0 / 70	PASS	Dataset PASS	0
LD36511296.las	LAS 1.4, PDRF 6	PASS	0	0	PASS	PASS	0 / 70	PASS	Dataset PASS	0
LD36511299.las	LAS 1.4, PDRF 6	PASS	0	0	PASS	PASS	0 / 70	PASS	Dataset PASS	0
LD36511302.las	LAS 1.4, PDRF 6	PASS	0	0	PASS	PASS	0 / 70	PASS	Dataset PASS	0
LD36511305.las	LAS 1.4, PDRF 6	PASS	0	0	PASS	PASS	0 / 70	PASS	Dataset PASS	0
LD36511308.las	LAS 1.4, PDRF 6	PASS	0	0	PASS	PASS	0 / 70	PASS	Dataset PASS	0
LD36511311.las	LAS 1.4, PDRF 6	PASS	0	0	PASS	PASS	0 / 70	PASS	Dataset PASS	0
LD36511314.las	LAS 1.4, PDRF 6	PASS	0	0	PASS	PASS	0 / 70	PASS	Dataset PASS	0
LD36511317.las	LAS 1.4, PDRF 6	PASS	0	0	PASS	PASS	0 / 70	PASS	Dataset PASS	0
LD36511320.las	LAS 1.4, PDRF 6	PASS	0	0	PASS	PASS	0 / 70	PASS	Dataset PASS	0
LD36511323.las	LAS 1.4, PDRF 6	PASS	0	0	PASS	PASS	0 / 70	PASS	Dataset PASS	0
LD36511326.las	LAS 1.4, PDRF 6	PASS	0	0	PASS	PASS	0 / 70	PASS	Dataset PASS	0
LD36511329.las	LAS 1.4, PDRF 6	PASS	0	0	PASS	PASS	0 / 70	PASS	Dataset PASS	0
LD36511332.las	LAS 1.4, PDRF 6	PASS	0	0	PASS	PASS	0 / 70	PASS	Dataset PASS	0
LD36511335.las	LAS 1.4, PDRF 6	PASS	0	0	PASS	PASS	0 / 70	PASS	Dataset PASS	0
LD36511338.las	LAS 1.4, PDRF 6	PASS	0	0	PASS	PASS	0 / 70	PASS	Dataset PASS	0
LD36511341.las	LAS 1.4, PDRF 6	PASS	0	0	PASS	PASS	0 / 70	PASS	Dataset PASS	0
LD36511344.las	LAS 1.4, PDRF 6	PASS	0	0	PASS	PASS	0 / 70	PASS	Dataset PASS	0
LD36511347.las	LAS 1.4, PDRF 6	PASS	0	0	PASS	PASS	0 / 70	PASS	Dataset PASS	0
LD36511350.las	LAS 1.4, PDRF 6	PASS	0	0	PASS	PASS	0 / 70	PASS	Dataset PASS	0
LD36511353.las	LAS 1.4, PDRF 6	PASS	0	0	PASS	PASS	0 / 70	PASS	Dataset PASS	0
LD36511356.las	LAS 1.4, PDRF 6	PASS	0	0	PASS	PASS	0 / 70	PASS	Dataset PASS	0
LD36511359.las	LAS 1.4, PDRF 6	PASS	0	0	PASS	PASS	0 / 70	PASS	Dataset PASS	0
LD36511362.las	LAS 1.4, PDRF 6	PASS	0	0	PASS	PASS	0 / 70	PASS	Dataset PASS	0
LD36511365.las	LAS 1.4, PDRF 6	PASS	0	0	PASS	PASS	0 / 70	PASS	Dataset PASS	0
LD36511368.las	LAS 1.4, PDRF 6	PASS	0	0	PASS	PASS	0 / 70	PASS	Dataset PASS	0
LD36511371.las	LAS 1.4, PDRF 6	PASS	0	0	PASS	PASS	0 / 70	PASS	Dataset PASS	0
LD36511374.las	LAS 1.4, PDRF 6	PASS	0	0	PASS	PASS	0 / 70	PASS	Dataset PASS	0
LD36511377.las	LAS 1.4, PDRF 6	PASS	0	0	PASS	PASS	0 / 70	PASS	Dataset PASS	0
LD36511380.las	LAS 1.4, PDRF 6	PASS	0	0	PASS	PASS	0 / 70	PASS	Dataset PASS	0
LD36511383.las	LAS 1.4, PDRF 6	PASS	0	0	PASS	PASS	0 / 70	PASS	Dataset PASS	0
LD36511386.las	LAS 1.4, PDRF 6	PASS	0	0	PASS	PASS	0 / 70	PASS	Dataset PASS	0
LD36511389.las	LAS 1.4, PDRF 6	PASS	0	0	PASS	PASS	0 / 70	PASS	Dataset PASS	0
LD36511392.las	LAS 1.4, PDRF 6	PASS	0	0	PASS	PASS	0 / 70	PASS	Dataset PASS	0
LD36511395.las	LAS 1.4, PDRF 6	PASS	0	0	PASS	PASS	0 / 70	PASS	Dataset PASS	0
LD36511398.las	LAS 1.4, PDRF 6	PASS	0	0	PASS	PASS	0 / 70	PASS	Dataset PASS	0
LD36511401.las	LAS 1.4, PDRF 6	PASS	0	0	PASS	PASS	0 / 70	PASS	Dataset PASS	0
LD36511404.las	LAS 1.4, PDRF 6	PASS	0	0	PASS	PASS	0 / 70	PASS	Dataset PASS	0
LD36511407.las	LAS 1.4, PDRF 6	PASS	0	0	PASS	PASS	0 / 70	PASS	Dataset PASS	0
LD36511410.las	LAS 1.4, PDRF 6	PASS	0	0	PASS	PASS	0 / 70	PASS	Dataset PASS	0
LD36511413.las	LAS 1.4, PDRF 6	PASS	0	0	PASS	PASS	0 / 70	PASS	Dataset PASS	0
LD36511416.las	LAS 1.4, PDRF 6	PASS	0	0	PASS	PASS	0 / 70	PASS	Dataset PASS	0
LD36511419.las	LAS 1.4, PDRF 6	PASS	0	0	PASS	PASS	0 / 70	PASS	Dataset PASS	0
LD36511422.las	LAS 1.4, PDRF 6	PASS	0	0	PASS	PASS	0 / 70	PASS	Dataset PASS	0
LD36511425.las	LAS 1.4, PDRF 6	PASS	0	0	PASS	PASS	0 / 70	PASS	Dataset PASS	0

# DPH-1.1 Report on ASPRS LAS File Format (Tiled Data) - Compliance - continued

File	LAS Version/PDRF	System ID	Legacy Point Count	Legacy Return Counts	File Source ID	Global Encoding	VLRs / EVLRs	WKT	Intensity	Point Count with Bad Return Info
LD36511428.las	LAS 1.4, PDRF 6	PASS	0	0	PASS	PASS	0 / 70	PASS	Dataset PASS	0
LD36511431.las	LAS 1.4, PDRF 6	PASS	0	0	PASS	PASS	0 / 70	PASS	Dataset PASS	0
LD36511434.las	LAS 1.4, PDRF 6	PASS	0	0	PASS	PASS	0 / 70	PASS	Dataset PASS	0
LD36511437.las	LAS 1.4, PDRF 6	PASS	0	0	PASS	PASS	0 / 70	PASS	Dataset PASS	0
LD36511440.las	LAS 1.4, PDRF 6	PASS	0	0	PASS	PASS	0 / 70	PASS	Dataset PASS	0
LD36511443.las	LAS 1.4, PDRF 6	PASS	0	0	PASS	PASS	0 / 70	PASS	Dataset PASS	0
LD36541257.las	LAS 1.4, PDRF 6	PASS	0	0	PASS	PASS	0 / 7	PASS	Dataset PASS	0
LD36541260.las	LAS 1.4, PDRF 6	PASS	0	0	PASS	PASS	0 / 70	PASS	Dataset PASS	0
LD36541263.las	LAS 1.4, PDRF 6	PASS	0	0	PASS	PASS	0 / 70	PASS	Dataset PASS	0
LD36541266.las	LAS 1.4, PDRF 6	PASS	0	0	PASS	PASS	0 / 70	PASS	Dataset PASS	0
LD36541269.las	LAS 1.4, PDRF 6	PASS	0	0	PASS	PASS	0 / 70	PASS	Dataset PASS	0
LD36541272.las	LAS 1.4, PDRF 6	PASS	0	0	PASS	PASS	0 / 70	PASS	Dataset PASS	0
LD36541275.las	LAS 1.4, PDRF 6	PASS	0	0	PASS	PASS	0 / 70	PASS	Dataset PASS	0
LD36541278.las	LAS 1.4, PDRF 6	PASS	0	0	PASS	PASS	0 / 70	PASS	Dataset PASS	0
LD36541281.las	LAS 1.4, PDRF 6	PASS	0	0	PASS	PASS	0 / 70	PASS	Dataset PASS	0
LD36541284.las	LAS 1.4, PDRF 6	PASS	0	0	PASS	PASS	0 / 70	PASS	Dataset PASS	0
LD36541287.las	LAS 1.4, PDRF 6	PASS	0	0	PASS	PASS	0 / 70	PASS	Dataset PASS	0
LD36541290.las	LAS 1.4, PDRF 6	PASS	0	0	PASS	PASS	0 / 70	PASS	Dataset PASS	0
LD36541293.las	LAS 1.4, PDRF 6	PASS	0	0	PASS	PASS	0 / 70	PASS	Dataset PASS	0
LD36541296.las	LAS 1.4, PDRF 6	PASS	0	0	PASS	PASS	0 / 70	PASS	Dataset PASS	0
LD36541299.las	LAS 1.4, PDRF 6	PASS	0	0	PASS	PASS	0 / 70	PASS	Dataset PASS	0
LD36541302.las	LAS 1.4, PDRF 6	PASS	0	0	PASS	PASS	0 / 70	PASS	Dataset PASS	0
LD36541305.las	LAS 1.4, PDRF 6	PASS	0	0	PASS	PASS	0 / 70	PASS	Dataset PASS	0
LD36541308.las	LAS 1.4, PDRF 6	PASS	0	0	PASS	PASS	0 / 70	PASS	Dataset PASS	0
LD36541311.las	LAS 1.4, PDRF 6	PASS	0	0	PASS	PASS	0 / 70	PASS	Dataset PASS	0
LD36541314.las	LAS 1.4, PDRF 6	PASS	0	0	PASS	PASS	0 / 70	PASS	Dataset PASS	0
LD36541317.las	LAS 1.4, PDRF 6	PASS	0	0	PASS	PASS	0 / 70	PASS	Dataset PASS	0
LD36541320.las	LAS 1.4, PDRF 6	PASS	0	0	PASS	PASS	0 / 70	PASS	Dataset PASS	0
LD36541323.las	LAS 1.4, PDRF 6	PASS	0	0	PASS	PASS	0 / 70	PASS	Dataset PASS	0
LD36541326.las	LAS 1.4, PDRF 6	PASS	0	0	PASS	PASS	0 / 70	PASS	Dataset PASS	0
LD36541329.las	LAS 1.4, PDRF 6	PASS	0	0	PASS	PASS	0 / 70	PASS	Dataset PASS	0
LD36541332.las	LAS 1.4, PDRF 6	PASS	0	0	PASS	PASS	0 / 70	PASS	Dataset PASS	0
LD36541335.las	LAS 1.4, PDRF 6	PASS	0	0	PASS	PASS	0 / 70	PASS	Dataset PASS	0
LD36541338.las	LAS 1.4, PDRF 6	PASS	0	0	PASS	PASS	0 / 70	PASS	Dataset PASS	0
LD36541341.las	LAS 1.4, PDRF 6	PASS	0	0	PASS	PASS	0 / 70	PASS	Dataset PASS	0
LD36541344.las	LAS 1.4, PDRF 6	PASS	0	0	PASS	PASS	0 / 70	PASS	Dataset PASS	0
LD36541347.las	LAS 1.4, PDRF 6	PASS	0	0	PASS	PASS	0 / 70	PASS	Dataset PASS	0
LD36541350.las	LAS 1.4, PDRF 6	PASS	0	0	PASS	PASS	0 / 70	PASS	Dataset PASS	0
LD36541353.las	LAS 1.4, PDRF 6	PASS	0	0	PASS	PASS	0 / 70	PASS	Dataset PASS	0
LD36541356.las	LAS 1.4, PDRF 6	PASS	0	0	PASS	PASS	0 / 70	PASS	Dataset PASS	0
LD36541359.las	LAS 1.4, PDRF 6	PASS	0	0	PASS	PASS	0 / 70	PASS	Dataset PASS	0
LD36541362.las	LAS 1.4, PDRF 6	PASS	0	0	PASS	PASS	0 / 70	PASS	Dataset PASS	0
LD36541365.las	LAS 1.4, PDRF 6	PASS	0	0	PASS	PASS	0 / 70	PASS	Dataset PASS	0
LD36541368.las	LAS 1.4, PDRF 6	PASS	0	0	PASS	PASS	0 / 70	PASS	Dataset PASS	0
LD36541371.las	LAS 1.4, PDRF 6	PASS	0	0	PASS	PASS	0 / 70	PASS	Dataset PASS	0
LD36541374.las	LAS 1.4, PDRF 6	PASS	0	0	PASS	PASS	0 / 70	PASS	Dataset PASS	0
LD36541377.las	LAS 1.4, PDRF 6	PASS	0	0	PASS	PASS	0 / 70	PASS	Dataset PASS	0
LD36541380.las	LAS 1.4, PDRF 6	PASS	0	0	PASS	PASS	0 / 70	PASS	Dataset PASS	0
LD36541383.las	LAS 1.4, PDRF 6	PASS	0	0	PASS	PASS	0 / 70	PASS	Dataset PASS	0

# DPH-1.1 Report on ASPRS LAS File Format (Tiled Data) - Compliance - continued

File	LAS Version/PDRF	System ID	Legacy Point Count	Legacy Return Counts	File Source ID	Global Encoding	VLRs / EVLRs	WKT	Intensity	Point Count with Bad Return Info
LD36541386.las	LAS 1.4, PDRF 6	PASS	0	0	PASS	PASS	0 / 70	PASS	Dataset PASS	0
LD36541389.las	LAS 1.4, PDRF 6	PASS	0	0	PASS	PASS	0 / 70	PASS	Dataset PASS	0
LD36541392.las	LAS 1.4, PDRF 6	PASS	0	0	PASS	PASS	0 / 70	PASS	Dataset PASS	0
LD36541395.las	LAS 1.4, PDRF 6	PASS	0	0	PASS	PASS	0 / 70	PASS	Dataset PASS	0
LD36541398.las	LAS 1.4, PDRF 6	PASS	0	0	PASS	PASS	0 / 70	PASS	Dataset PASS	0
LD36541401.las	LAS 1.4, PDRF 6	PASS	0	0	PASS	PASS	0 / 70	PASS	Dataset PASS	0
LD36541404.las	LAS 1.4, PDRF 6	PASS	0	0	PASS	PASS	0 / 70	PASS	Dataset PASS	0
LD36541407.las	LAS 1.4, PDRF 6	PASS	0	0	PASS	PASS	0 / 70	PASS	Dataset PASS	0
LD36541410.las	LAS 1.4, PDRF 6	PASS	0	0	PASS	PASS	0 / 70	PASS	Dataset PASS	0
LD36541413.las	LAS 1.4, PDRF 6	PASS	0	0	PASS	PASS	0 / 70	PASS	Dataset PASS	0
LD36541416.las	LAS 1.4, PDRF 6	PASS	0	0	PASS	PASS	0 / 70	PASS	Dataset PASS	0
LD36541419.las	LAS 1.4, PDRF 6	PASS	0	0	PASS	PASS	0 / 70	PASS	Dataset PASS	0
LD36541422.las	LAS 1.4, PDRF 6	PASS	0	0	PASS	PASS	0 / 70	PASS	Dataset PASS	0
LD36541425.las	LAS 1.4, PDRF 6	PASS	0	0	PASS	PASS	0 / 70	PASS	Dataset PASS	0
LD36541428.las	LAS 1.4, PDRF 6	PASS	0	0	PASS	PASS	0 / 70	PASS	Dataset PASS	0
LD36541431.las	LAS 1.4, PDRF 6	PASS	0	0	PASS	PASS	0 / 70	PASS	Dataset PASS	0
LD36541434.las	LAS 1.4, PDRF 6	PASS	0	0	PASS	PASS	0 / 70	PASS	Dataset PASS	0
LD36541437.las	LAS 1.4, PDRF 6	PASS	0	0	PASS	PASS	0 / 70	PASS	Dataset PASS	0
LD36541440.las	LAS 1.4, PDRF 6	PASS	0	0	PASS	PASS	0 / 70	PASS	Dataset PASS	0
LD36541443.las	LAS 1.4, PDRF 6	PASS	0	0	PASS	PASS	0 / 70	PASS	Dataset PASS	0
LD36571257.las	LAS 1.4, PDRF 6	PASS	0	0	PASS	PASS	0 / 10	PASS	Dataset PASS	0
LD36571260.las	LAS 1.4, PDRF 6	PASS	0	0	PASS	PASS	0 / 70	PASS	Dataset PASS	0
LD36571263.las	LAS 1.4, PDRF 6	PASS	0	0	PASS	PASS	0 / 70	PASS	Dataset PASS	0
LD36571266.las	LAS 1.4, PDRF 6	PASS	0	0	PASS	PASS	0 / 70	PASS	Dataset PASS	0
LD36571269.las	LAS 1.4, PDRF 6	PASS	0	0	PASS	PASS	0 / 70	PASS	Dataset PASS	0
LD36571272.las	LAS 1.4, PDRF 6	PASS	0	0	PASS	PASS	0 / 70	PASS	Dataset PASS	0
LD36571275.las	LAS 1.4, PDRF 6	PASS	0	0	PASS	PASS	0 / 70	PASS	Dataset PASS	0
LD36571278.las	LAS 1.4, PDRF 6	PASS	0	0	PASS	PASS	0 / 70	PASS	Dataset PASS	0
LD36571281.las	LAS 1.4, PDRF 6	PASS	0	0	PASS	PASS	0 / 70	PASS	Dataset PASS	0
LD36571284.las	LAS 1.4, PDRF 6	PASS	0	0	PASS	PASS	0 / 70	PASS	Dataset PASS	0
LD36571287.las	LAS 1.4, PDRF 6	PASS	0	0	PASS	PASS	0 / 70	PASS	Dataset PASS	0
LD36571290.las	LAS 1.4, PDRF 6	PASS	0	0	PASS	PASS	0 / 70	PASS	Dataset PASS	0
LD36571293.las	LAS 1.4, PDRF 6	PASS	0	0	PASS	PASS	0 / 70	PASS	Dataset PASS	0
LD36571296.las	LAS 1.4, PDRF 6	PASS	0	0	PASS	PASS	0 / 70	PASS	Dataset PASS	0
LD36571299.las	LAS 1.4, PDRF 6	PASS	0	0	PASS	PASS	0 / 70	PASS	Dataset PASS	0
LD36571302.las	LAS 1.4, PDRF 6	PASS	0	0	PASS	PASS	0 / 70	PASS	Dataset PASS	0
LD36571305.las	LAS 1.4, PDRF 6	PASS	0	0	PASS	PASS	0 / 70	PASS	Dataset PASS	0
LD36571308.las	LAS 1.4, PDRF 6	PASS	0	0	PASS	PASS	0 / 70	PASS	Dataset PASS	0
LD36571311.las	LAS 1.4, PDRF 6	PASS	0	0	PASS	PASS	0 / 70	PASS	Dataset PASS	0
LD36571314.las	LAS 1.4, PDRF 6	PASS	0	0	PASS	PASS	0 / 70	PASS	Dataset PASS	0
LD36571317.las	LAS 1.4, PDRF 6	PASS	0	0	PASS	PASS	0 / 70	PASS	Dataset PASS	0
LD36571320.las	LAS 1.4, PDRF 6	PASS	0	0	PASS	PASS	0 / 70	PASS	Dataset PASS	0
LD36571323.las	LAS 1.4, PDRF 6	PASS	0	0	PASS	PASS	0 / 70	PASS	Dataset PASS	0
LD36571326.las	LAS 1.4, PDRF 6	PASS	0	0	PASS	PASS	0 / 70	PASS	Dataset PASS	0
LD36571329.las	LAS 1.4, PDRF 6	PASS	0	0	PASS	PASS	0 / 70	PASS	Dataset PASS	0
LD36571332.las	LAS 1.4, PDRF 6	PASS	0	0	PASS	PASS	0 / 70	PASS	Dataset PASS	0
LD36571335.las	LAS 1.4, PDRF 6	PASS	0	0	PASS	PASS	0 / 70	PASS	Dataset PASS	0
LD36571338.las	LAS 1.4, PDRF 6	PASS	0	0	PASS	PASS	0 / 70	PASS	Dataset PASS	0
LD36571341.las	LAS 1.4, PDRF 6	PASS	0	0	PASS	PASS	0 / 70	PASS	Dataset PASS	0

# DPH-1.1 Report on ASPRS LAS File Format (Tiled Data) - Compliance - continued

File	LAS Version/PDRF	System ID	Legacy Point Count	Legacy Return Counts	File Source ID	Global Encoding	VLRs / EVLRs	WKT	Intensity	Point Count with Bad Return Info
LD36571344.las	LAS 1.4, PDRF 6	PASS	0	0	PASS	PASS	0 / 70	PASS	Dataset PASS	0
LD36571347.las	LAS 1.4, PDRF 6	PASS	0	0	PASS	PASS	0 / 70	PASS	Dataset PASS	0
LD36571350.las	LAS 1.4, PDRF 6	PASS	0	0	PASS	PASS	0 / 70	PASS	Dataset PASS	0
LD36571353.las	LAS 1.4, PDRF 6	PASS	0	0	PASS	PASS	0 / 70	PASS	Dataset PASS	0
LD36571356.las	LAS 1.4, PDRF 6	PASS	0	0	PASS	PASS	0 / 70	PASS	Dataset PASS	0
LD36571359.las	LAS 1.4, PDRF 6	PASS	0	0	PASS	PASS	0 / 70	PASS	Dataset PASS	0
LD36571362.las	LAS 1.4, PDRF 6	PASS	0	0	PASS	PASS	0 / 70	PASS	Dataset PASS	0
LD36571365.las	LAS 1.4, PDRF 6	PASS	0	0	PASS	PASS	0 / 70	PASS	Dataset PASS	0
LD36571368.las	LAS 1.4, PDRF 6	PASS	0	0	PASS	PASS	0 / 70	PASS	Dataset PASS	0
LD36571371.las	LAS 1.4, PDRF 6	PASS	0	0	PASS	PASS	0 / 70	PASS	Dataset PASS	0
LD36571374.las	LAS 1.4, PDRF 6	PASS	0	0	PASS	PASS	0 / 70	PASS	Dataset PASS	0
LD36571377.las	LAS 1.4, PDRF 6	PASS	0	0	PASS	PASS	0 / 70	PASS	Dataset PASS	0
LD36571380.las	LAS 1.4, PDRF 6	PASS	0	0	PASS	PASS	0 / 70	PASS	Dataset PASS	0
LD36571383.las	LAS 1.4, PDRF 6	PASS	0	0	PASS	PASS	0 / 70	PASS	Dataset PASS	0
LD36571386.las	LAS 1.4, PDRF 6	PASS	0	0	PASS	PASS	0 / 70	PASS	Dataset PASS	0
LD36571389.las	LAS 1.4, PDRF 6	PASS	0	0	PASS	PASS	0 / 70	PASS	Dataset PASS	0
LD36571392.las	LAS 1.4, PDRF 6	PASS	0	0	PASS	PASS	0 / 70	PASS	Dataset PASS	0
LD36571395.las	LAS 1.4, PDRF 6	PASS	0	0	PASS	PASS	0 / 70	PASS	Dataset PASS	0
LD36571398.las	LAS 1.4, PDRF 6	PASS	0	0	PASS	PASS	0 / 70	PASS	Dataset PASS	0
LD36571401.las	LAS 1.4, PDRF 6	PASS	0	0	PASS	PASS	0 / 70	PASS	Dataset PASS	0
LD36571404.las	LAS 1.4, PDRF 6	PASS	0	0	PASS	PASS	0 / 70	PASS	Dataset PASS	0
LD36571407.las	LAS 1.4, PDRF 6	PASS	0	0	PASS	PASS	0 / 70	PASS	Dataset PASS	0
LD36571410.las	LAS 1.4, PDRF 6	PASS	0	0	PASS	PASS	0 / 70	PASS	Dataset PASS	0
LD36571413.las	LAS 1.4, PDRF 6	PASS	0	0	PASS	PASS	0 / 70	PASS	Dataset PASS	0
LD36571416.las	LAS 1.4, PDRF 6	PASS	0	0	PASS	PASS	0 / 70	PASS	Dataset PASS	0
LD36571419.las	LAS 1.4, PDRF 6	PASS	0	0	PASS	PASS	0 / 70	PASS	Dataset PASS	0
LD36571422.las	LAS 1.4, PDRF 6	PASS	0	0	PASS	PASS	0 / 70	PASS	Dataset PASS	0
LD36571425.las	LAS 1.4, PDRF 6	PASS	0	0	PASS	PASS	0 / 70	PASS	Dataset PASS	0
LD36571428.las	LAS 1.4, PDRF 6	PASS	0	0	PASS	PASS	0 / 70	PASS	Dataset PASS	0
LD36571431.las	LAS 1.4, PDRF 6	PASS	0	0	PASS	PASS	0 / 70	PASS	Dataset PASS	0
LD36571434.las	LAS 1.4, PDRF 6	PASS	0	0	PASS	PASS	0 / 70	PASS	Dataset PASS	0
LD36571437.las	LAS 1.4, PDRF 6	PASS	0	0	PASS	PASS	0 / 70	PASS	Dataset PASS	0
LD36571440.las	LAS 1.4, PDRF 6	PASS	0	0	PASS	PASS	0 / 70	PASS	Dataset PASS	0
LD36571443.las	LAS 1.4, PDRF 6	PASS	0	0	PASS	PASS	0 / 70	PASS	Dataset PASS	0
LD36601257.las	LAS 1.4, PDRF 6	PASS	0	0	PASS	PASS	0 / 7	PASS	Dataset PASS	0
LD36601260.las	LAS 1.4, PDRF 6	PASS	0	0	PASS	PASS	0 / 70	PASS	Dataset PASS	0
LD36601263.las	LAS 1.4, PDRF 6	PASS	0	0	PASS	PASS	0 / 70	PASS	Dataset PASS	0
LD36601266.las	LAS 1.4, PDRF 6	PASS	0	0	PASS	PASS	0 / 70	PASS	Dataset PASS	0
LD36601269.las	LAS 1.4, PDRF 6	PASS	0	0	PASS	PASS	0 / 70	PASS	Dataset PASS	0
LD36601272.las	LAS 1.4, PDRF 6	PASS	0	0	PASS	PASS	0 / 70	PASS	Dataset PASS	0
LD36601275.las	LAS 1.4, PDRF 6	PASS	0	0	PASS	PASS	0 / 70	PASS	Dataset PASS	0
LD36601278.las	LAS 1.4, PDRF 6	PASS	0	0	PASS	PASS	0 / 70	PASS	Dataset PASS	0
LD36601281.las	LAS 1.4, PDRF 6	PASS	0	0	PASS	PASS	0 / 70	PASS	Dataset PASS	0
LD36601284.las	LAS 1.4, PDRF 6	PASS	0	0	PASS	PASS	0 / 70	PASS	Dataset PASS	0
LD36601287.las	LAS 1.4, PDRF 6	PASS	0	0	PASS	PASS	0 / 70	PASS	Dataset PASS	0
LD36601290.las	LAS 1.4, PDRF 6	PASS	0	0	PASS	PASS	0 / 70	PASS	Dataset PASS	0
LD36601293.las	LAS 1.4, PDRF 6	PASS	0	0	PASS	PASS	0 / 70	PASS	Dataset PASS	0
LD36601296.las	LAS 1.4, PDRF 6	PASS	0	0	PASS	PASS	0 / 70	PASS	Dataset PASS	0
LD36601299.las	LAS 1.4, PDRF 6	PASS	0	0	PASS	PASS	0 / 70	PASS	Dataset PASS	0



# DPH-1.1 Report on ASPRS LAS File Format (Tiled Data) - Compliance - continued

File	LAS Version/PDRF	System ID	Legacy Point Count	Legacy Return Counts	File Source ID	Global Encoding	VLRs / EVLRs	WKT	Intensity	Point Count with Bad Return Info
LD36601302.las	LAS 1.4, PDRF 6	PASS	0	0	PASS	PASS	0 / 70	PASS	Dataset PASS	0
LD36601305.las	LAS 1.4, PDRF 6	PASS	0	0	PASS	PASS	0 / 70	PASS	Dataset PASS	0
LD36601308.las	LAS 1.4, PDRF 6	PASS	0	0	PASS	PASS	0 / 70	PASS	Dataset PASS	0
LD36601311.las	LAS 1.4, PDRF 6	PASS	0	0	PASS	PASS	0 / 70	PASS	Dataset PASS	0
LD36601314.las	LAS 1.4, PDRF 6	PASS	0	0	PASS	PASS	0 / 70	PASS	Dataset PASS	0
LD36601317.las	LAS 1.4, PDRF 6	PASS	0	0	PASS	PASS	0 / 70	PASS	Dataset PASS	0
LD36601320.las	LAS 1.4, PDRF 6	PASS	0	0	PASS	PASS	0 / 70	PASS	Dataset PASS	0
LD36601323.las	LAS 1.4, PDRF 6	PASS	0	0	PASS	PASS	0 / 70	PASS	Dataset PASS	0
LD36601326.las	LAS 1.4, PDRF 6	PASS	0	0	PASS	PASS	0 / 70	PASS	Dataset PASS	0
LD36601329.las	LAS 1.4, PDRF 6	PASS	0	0	PASS	PASS	0 / 70	PASS	Dataset PASS	0
LD36601332.las	LAS 1.4, PDRF 6	PASS	0	0	PASS	PASS	0 / 70	PASS	Dataset PASS	0
LD36601335.las	LAS 1.4, PDRF 6	PASS	0	0	PASS	PASS	0 / 70	PASS	Dataset PASS	0
LD36601338.las	LAS 1.4, PDRF 6	PASS	0	0	PASS	PASS	0 / 70	PASS	Dataset PASS	0
LD36601341.las	LAS 1.4, PDRF 6	PASS	0	0	PASS	PASS	0 / 70	PASS	Dataset PASS	0
LD36601344.las	LAS 1.4, PDRF 6	PASS	0	0	PASS	PASS	0 / 70	PASS	Dataset PASS	0
LD36601347.las	LAS 1.4, PDRF 6	PASS	0	0	PASS	PASS	0 / 70	PASS	Dataset PASS	0
LD36601350.las	LAS 1.4, PDRF 6	PASS	0	0	PASS	PASS	0 / 70	PASS	Dataset PASS	0
LD36601353.las	LAS 1.4, PDRF 6	PASS	0	0	PASS	PASS	0 / 70	PASS	Dataset PASS	0
LD36601356.las	LAS 1.4, PDRF 6	PASS	0	0	PASS	PASS	0 / 70	PASS	Dataset PASS	0
LD36601359.las	LAS 1.4, PDRF 6	PASS	0	0	PASS	PASS	0 / 70	PASS	Dataset PASS	0
LD36601362.las	LAS 1.4, PDRF 6	PASS	0	0	PASS	PASS	0 / 70	PASS	Dataset PASS	0
LD36601365.las	LAS 1.4, PDRF 6	PASS	0	0	PASS	PASS	0 / 70	PASS	Dataset PASS	0
LD36601368.las	LAS 1.4, PDRF 6	PASS	0	0	PASS	PASS	0 / 70	PASS	Dataset PASS	0
LD36601371.las	LAS 1.4, PDRF 6	PASS	0	0	PASS	PASS	0 / 70	PASS	Dataset PASS	0
LD36601374.las	LAS 1.4, PDRF 6	PASS	0	0	PASS	PASS	0 / 70	PASS	Dataset PASS	0
LD36601377.las	LAS 1.4, PDRF 6	PASS	0	0	PASS	PASS	0 / 70	PASS	Dataset PASS	0
LD36601380.las	LAS 1.4, PDRF 6	PASS	0	0	PASS	PASS	0 / 70	PASS	Dataset PASS	0
LD36601383.las	LAS 1.4, PDRF 6	PASS	0	0	PASS	PASS	0 / 70	PASS	Dataset PASS	0
LD36601386.las	LAS 1.4, PDRF 6	PASS	0	0	PASS	PASS	0 / 70	PASS	Dataset PASS	0
LD36601389.las	LAS 1.4, PDRF 6	PASS	0	0	PASS	PASS	0 / 70	PASS	Dataset PASS	0
LD36601392.las	LAS 1.4, PDRF 6	PASS	0	0	PASS	PASS	0 / 70	PASS	Dataset PASS	0
LD36601395.las	LAS 1.4, PDRF 6	PASS	0	0	PASS	PASS	0 / 70	PASS	Dataset PASS	0
LD36601398.las	LAS 1.4, PDRF 6	PASS	0	0	PASS	PASS	0 / 70	PASS	Dataset PASS	0
LD36601401.las	LAS 1.4, PDRF 6	PASS	0	0	PASS	PASS	0 / 70	PASS	Dataset PASS	0
LD36601404.las	LAS 1.4, PDRF 6	PASS	0	0	PASS	PASS	0 / 70	PASS	Dataset PASS	0
LD36601407.las	LAS 1.4, PDRF 6	PASS	0	0	PASS	PASS	0 / 70	PASS	Dataset PASS	0
LD36601410.las	LAS 1.4, PDRF 6	PASS	0	0	PASS	PASS	0 / 70	PASS	Dataset PASS	0
LD36601413.las	LAS 1.4, PDRF 6	PASS	0	0	PASS	PASS	0 / 70	PASS	Dataset PASS	0
LD36601416.las	LAS 1.4, PDRF 6	PASS	0	0	PASS	PASS	0 / 70	PASS	Dataset PASS	0
LD36601419.las	LAS 1.4, PDRF 6	PASS	0	0	PASS	PASS	0 / 70	PASS	Dataset PASS	0
LD36601422.las	LAS 1.4, PDRF 6	PASS	0	0	PASS	PASS	0 / 70	PASS	Dataset PASS	0
LD36601425.las	LAS 1.4, PDRF 6	PASS	0	0	PASS	PASS	0 / 70	PASS	Dataset PASS	0
LD36601428.las	LAS 1.4, PDRF 6	PASS	0	0	PASS	PASS	0 / 70	PASS	Dataset PASS	0
LD36601431.las	LAS 1.4, PDRF 6	PASS	0	0	PASS	PASS	0 / 70	PASS	Dataset PASS	0
LD36601434.las	LAS 1.4, PDRF 6	PASS	0	0	PASS	PASS	0 / 70	PASS	Dataset PASS	0
LD36601437.las	LAS 1.4, PDRF 6	PASS	0	0	PASS	PASS	0 / 70	PASS	Dataset PASS	0
LD36601440.las	LAS 1.4, PDRF 6	PASS	0	0	PASS	PASS	0 / 70	PASS	Dataset PASS	0
LD36601443.las	LAS 1.4, PDRF 6	PASS	0	0	PASS	PASS	0 / 70	PASS	Dataset PASS	0
LD36631260.las	LAS 1.4, PDRF 6	PASS	0	0	PASS	PASS	0 / 70	PASS	Dataset PASS	0

# DPH-1.1 Report on ASPRS LAS File Format (Tiled Data) - Compliance - continued

File	LAS Version/PDRF	System ID	Legacy Point Count	Legacy Return Counts	File Source ID	Global Encoding	VLRs / EVLRs	WKT	Intensity	Point Count with Bad Return Info
LD36631263.las	LAS 1.4, PDRF 6	PASS	0	0	PASS	PASS	0 / 70	PASS	Dataset PASS	0
LD36631266.las	LAS 1.4, PDRF 6	PASS	0	0	PASS	PASS	0 / 70	PASS	Dataset PASS	0
LD36631269.las	LAS 1.4, PDRF 6	PASS	0	0	PASS	PASS	0 / 70	PASS	Dataset PASS	0
LD36631272.las	LAS 1.4, PDRF 6	PASS	0	0	PASS	PASS	0 / 70	PASS	Dataset PASS	0
LD36631275.las	LAS 1.4, PDRF 6	PASS	0	0	PASS	PASS	0 / 70	PASS	Dataset PASS	0
LD36631278.las	LAS 1.4, PDRF 6	PASS	0	0	PASS	PASS	0 / 70	PASS	Dataset PASS	0
LD36631281.las	LAS 1.4, PDRF 6	PASS	0	0	PASS	PASS	0 / 70	PASS	Dataset PASS	0
LD36631284.las	LAS 1.4, PDRF 6	PASS	0	0	PASS	PASS	0 / 70	PASS	Dataset PASS	0
LD36631287.las	LAS 1.4, PDRF 6	PASS	0	0	PASS	PASS	0 / 70	PASS	Dataset PASS	0
LD36631290.las	LAS 1.4, PDRF 6	PASS	0	0	PASS	PASS	0 / 70	PASS	Dataset PASS	0
LD36631293.las	LAS 1.4, PDRF 6	PASS	0	0	PASS	PASS	0 / 70	PASS	Dataset PASS	0
LD36631296.las	LAS 1.4, PDRF 6	PASS	0	0	PASS	PASS	0 / 70	PASS	Dataset PASS	0
LD36631299.las	LAS 1.4, PDRF 6	PASS	0	0	PASS	PASS	0 / 70	PASS	Dataset PASS	0
LD36631302.las	LAS 1.4, PDRF 6	PASS	0	0	PASS	PASS	0 / 70	PASS	Dataset PASS	0
LD36631305.las	LAS 1.4, PDRF 6	PASS	0	0	PASS	PASS	0 / 70	PASS	Dataset PASS	0
LD36631308.las	LAS 1.4, PDRF 6	PASS	0	0	PASS	PASS	0 / 70	PASS	Dataset PASS	0
LD36631311.las	LAS 1.4, PDRF 6	PASS	0	0	PASS	PASS	0 / 70	PASS	Dataset PASS	0
LD36631314.las	LAS 1.4, PDRF 6	PASS	0	0	PASS	PASS	0 / 70	PASS	Dataset PASS	0
LD36631317.las	LAS 1.4, PDRF 6	PASS	0	0	PASS	PASS	0 / 22	PASS	Dataset PASS	0
LD36631320.las	LAS 1.4, PDRF 6	PASS	0	0	PASS	PASS	0 / 70	PASS	Dataset PASS	0
LD36631323.las	LAS 1.4, PDRF 6	PASS	0	0	PASS	PASS	0 / 70	PASS	Dataset PASS	0
LD36631326.las	LAS 1.4, PDRF 6	PASS	0	0	PASS	PASS	0 / 70	PASS	Dataset PASS	0
LD36631329.las	LAS 1.4, PDRF 6	PASS	0	0	PASS	PASS	0 / 70	PASS	Dataset PASS	0
LD36631332.las	LAS 1.4, PDRF 6	PASS	0	0	PASS	PASS	0 / 70	PASS	Dataset PASS	0
LD36631335.las	LAS 1.4, PDRF 6	PASS	0	0	PASS	PASS	0 / 70	PASS	Dataset PASS	0
LD36631338.las	LAS 1.4, PDRF 6	PASS	0	0	PASS	PASS	0 / 70	PASS	Dataset PASS	0
LD36631341.las	LAS 1.4, PDRF 6	PASS	0	0	PASS	PASS	0 / 70	PASS	Dataset PASS	0
LD36631344.las	LAS 1.4, PDRF 6	PASS	0	0	PASS	PASS	0 / 70	PASS	Dataset PASS	0
LD36631347.las	LAS 1.4, PDRF 6	PASS	0	0	PASS	PASS	0 / 70	PASS	Dataset PASS	0
LD36631350.las	LAS 1.4, PDRF 6	PASS	0	0	PASS	PASS	0 / 70	PASS	Dataset PASS	0
LD36631353.las	LAS 1.4, PDRF 6	PASS	0	0	PASS	PASS	0 / 70	PASS	Dataset PASS	0
LD36631356.las	LAS 1.4, PDRF 6	PASS	0	0	PASS	PASS	0 / 70	PASS	Dataset PASS	0
LD36631359.las	LAS 1.4, PDRF 6	PASS	0	0	PASS	PASS	0 / 70	PASS	Dataset PASS	0
LD36631362.las	LAS 1.4, PDRF 6	PASS	0	0	PASS	PASS	0 / 70	PASS	Dataset PASS	0
LD36631365.las	LAS 1.4, PDRF 6	PASS	0	0	PASS	PASS	0 / 70	PASS	Dataset PASS	0
LD36631368.las	LAS 1.4, PDRF 6	PASS	0	0	PASS	PASS	0 / 70	PASS	Dataset PASS	0
LD36631371.las	LAS 1.4, PDRF 6	PASS	0	0	PASS	PASS	0 / 70	PASS	Dataset PASS	0
LD36631374.las	LAS 1.4, PDRF 6	PASS	0	0	PASS	PASS	0 / 70	PASS	Dataset PASS	0
LD36631377.las	LAS 1.4, PDRF 6	PASS	0	0	PASS	PASS	0 / 70	PASS	Dataset PASS	0
LD36631380.las	LAS 1.4, PDRF 6	PASS	0	0	PASS	PASS	0 / 70	PASS	Dataset PASS	0
LD36631383.las	LAS 1.4, PDRF 6	PASS	0	0	PASS	PASS	0 / 70	PASS	Dataset PASS	0
LD36631386.las	LAS 1.4, PDRF 6	PASS	0	0	PASS	PASS	0 / 70	PASS	Dataset PASS	0
LD36631389.las	LAS 1.4, PDRF 6	PASS	0	0	PASS	PASS	0 / 70	PASS	Dataset PASS	0
LD36631392.las	LAS 1.4, PDRF 6	PASS	0	0	PASS	PASS	0 / 70	PASS	Dataset PASS	0
LD36631395.las	LAS 1.4, PDRF 6	PASS	0	0	PASS	PASS	0 / 70	PASS	Dataset PASS	0
LD36631398.las	LAS 1.4, PDRF 6	PASS	0	0	PASS	PASS	0 / 70	PASS	Dataset PASS	0
LD36631401.las	LAS 1.4, PDRF 6	PASS	0	0	PASS	PASS	0 / 70	PASS	Dataset PASS	0
LD36631404.las	LAS 1.4, PDRF 6	PASS	0	0	PASS	PASS	0 / 70	PASS	Dataset PASS	0
LD36631407.las	LAS 1.4, PDRF 6	PASS	0	0	PASS	PASS	0 / 70	PASS	Dataset PASS	0

## DPH-1.1 Report on ASPRS LAS File Format (Tiled Data) - Compliance - continued

File	LAS Version/PDRF	System ID	Legacy Point Count	Legacy Return Counts	File Source ID	Global Encoding	VLRs / EVLRs	WKT	Intensity	Point Count with Bad Return Info
LD36631410.las	LAS 1.4, PDRF 6	PASS	0	0	PASS	PASS	0 / 70	PASS	Dataset PASS	0
LD36631413.las	LAS 1.4, PDRF 6	PASS	0	0	PASS	PASS	0 / 70	PASS	Dataset PASS	0
LD36631416.las	LAS 1.4, PDRF 6	PASS	0	0	PASS	PASS	0 / 70	PASS	Dataset PASS	0
LD36631419.las	LAS 1.4, PDRF 6	PASS	0	0	PASS	PASS	0 / 70	PASS	Dataset PASS	0
LD36631422.las	LAS 1.4, PDRF 6	PASS	0	0	PASS	PASS	0 / 70	PASS	Dataset PASS	0
LD36631425.las	LAS 1.4, PDRF 6	PASS	0	0	PASS	PASS	0 / 70	PASS	Dataset PASS	0
LD36631428.las	LAS 1.4, PDRF 6	PASS	0	0	PASS	PASS	0 / 70	PASS	Dataset PASS	0
LD36631431.las	LAS 1.4, PDRF 6	PASS	0	0	PASS	PASS	0 / 70	PASS	Dataset PASS	0
LD36631434.las	LAS 1.4, PDRF 6	PASS	0	0	PASS	PASS	0 / 70	PASS	Dataset PASS	0
LD36631437.las	LAS 1.4, PDRF 6	PASS	0	0	PASS	PASS	0 / 70	PASS	Dataset PASS	0
LD36631440.las	LAS 1.4, PDRF 6	PASS	0	0	PASS	PASS	0 / 70	PASS	Dataset PASS	0
LD36631443.las	LAS 1.4, PDRF 6	PASS	0	0	PASS	PASS	0 / 22	PASS	Dataset PASS	0
LD36661260.las	LAS 1.4, PDRF 6	PASS	0	0	PASS	PASS	0 / 7	PASS	Dataset PASS	0
LD36661320.las	LAS 1.4, PDRF 6	PASS	0	0	PASS	PASS	0 / 22	PASS	Dataset PASS	0
LD36661323.las	LAS 1.4, PDRF 6	PASS	0	0	PASS	PASS	0 / 22	PASS	Dataset PASS	0
LD36661326.las	LAS 1.4, PDRF 6	PASS	0	0	PASS	PASS	0 / 22	PASS	Dataset PASS	0
LD36661329.las	LAS 1.4, PDRF 6	PASS	0	0	PASS	PASS	0 / 22	PASS	Dataset PASS	0
LD36661332.las	LAS 1.4, PDRF 6	PASS	0	0	PASS	PASS	0 / 22	PASS	Dataset PASS	0
LD36661335.las	LAS 1.4, PDRF 6	PASS	0	0	PASS	PASS	0 / 22	PASS	Dataset PASS	0
LD36661338.las	LAS 1.4, PDRF 6	PASS	0	0	PASS	PASS	0 / 22	PASS	Dataset PASS	0
LD36661341.las	LAS 1.4, PDRF 6	PASS	0	0	PASS	PASS	0 / 22	PASS	Dataset PASS	0
LD36661344.las	LAS 1.4, PDRF 6	PASS	0	0	PASS	PASS	0 / 22	PASS	Dataset PASS	0
LD36661347.las	LAS 1.4, PDRF 6	PASS	0	0	PASS	PASS	0 / 22	PASS	Dataset PASS	0
LD36661350.las	LAS 1.4, PDRF 6	PASS	0	0	PASS	PASS	0 / 10	PASS	Dataset PASS	0
LD36661353.las	LAS 1.4, PDRF 6	PASS	0	0	PASS	PASS	0 / 10	PASS	Dataset PASS	0
LD36661356.las	LAS 1.4, PDRF 6	PASS	0	0	PASS	PASS	0 / 10	PASS	Dataset PASS	0
LD36661359.las	LAS 1.4, PDRF 6	PASS	0	0	PASS	PASS	0 / 10	PASS	Dataset PASS	0
LD36661362.las	LAS 1.4, PDRF 6	PASS	0	0	PASS	PASS	0 / 7	PASS	Dataset PASS	0
LD36661365.las	LAS 1.4, PDRF 6	PASS	0	0	PASS	PASS	0 / 7	PASS	Dataset PASS	0

## DPH-1.2 Report on ASPRS LAS File Format (Swath Data) - File Integrity

The purpose of this section is to show a table of LAS 1.4 file integrity test results for each swath file.

File	Number of Points Outside Extent	Offset To Point Data	Offset To EVLR	Number Of Points	Number of Points by Return	Number of Duplicate Points
01008.las	0	PASS	PASS	PASS	PASS	0
01024.las	0	PASS	PASS	PASS	PASS	0
01029.las	0	PASS	PASS	PASS	PASS	0
01072.las	0	PASS	PASS	PASS	PASS	0
01073.las	0	PASS	PASS	PASS	PASS	0
01074.las	0	PASS	PASS	PASS	PASS	0
01075.las	0	PASS	PASS	PASS	PASS	0
01076.las	0	PASS	PASS	PASS	PASS	0
01077.las	0	PASS	PASS	PASS	PASS	0
01078.las	0	PASS	PASS	PASS	PASS	0
01079.las	0	PASS	PASS	PASS	PASS	0
01080.las	0	PASS	PASS	PASS	PASS	0
01085.las	0	PASS	PASS	PASS	PASS	0
01086.las	0	PASS	PASS	PASS	PASS	0
01087.las	0	PASS	PASS	PASS	PASS	0
01088.las	0	PASS	PASS	PASS	PASS	0
01089.las	0	PASS	PASS	PASS	PASS	0
01090.las	0	PASS	PASS	PASS	PASS	0
01091.las	0	PASS	PASS	PASS	PASS	0
01161.las	0	PASS	PASS	PASS	PASS	0
01162.las	0	PASS	PASS	PASS	PASS	0
01163.las	0	PASS	PASS	PASS	PASS	0
01164.las	0	PASS	PASS	PASS	PASS	0
01215.las	0	PASS	PASS	PASS	PASS	0
01216.las	0	PASS	PASS	PASS	PASS	0
01217.las	0	PASS	PASS	PASS	PASS	0
01239.las	0	PASS	PASS	PASS	PASS	0
01240.las	0	PASS	PASS	PASS	PASS	0
01241.las	0	PASS	PASS	PASS	PASS	0
01242.las	0	PASS	PASS	PASS	PASS	0
01243.las	0	PASS	PASS	PASS	PASS	0
01291.las	0	PASS	PASS	PASS	PASS	0
02001.las	0	PASS	PASS	PASS	PASS	0
02004.las	0	PASS	PASS	PASS	PASS	0
02005.las	0	PASS	PASS	PASS	PASS	0
02007.las	0	PASS	PASS	PASS	PASS	0
02008.las	0	PASS	PASS	PASS	PASS	0
02009.las	0	PASS	PASS	PASS	PASS	0
02010.las	0	PASS	PASS	PASS	PASS	0
02014.las	0	PASS	PASS	PASS	PASS	0
02015.las	0	PASS	PASS	PASS	PASS	0
02016.las	0	PASS	PASS	PASS	PASS	0
02018.las	0	PASS	PASS	PASS	PASS	0
02034.las	0	PASS	PASS	PASS	PASS	0
02035.las	0	PASS	PASS	PASS	PASS	0
02057.las	0	PASS	PASS	PASS	PASS	0

## DPH-1.2 Report on ASPRS LAS File Format (Swath Data) - File Integrity - continued

File	Number of Points Outside Extent	Offset To Point Data	Offset To EVLR	Number Of Points	Number of Points by Return	Number of Duplicate Points
02058.las	0	PASS	PASS	PASS	PASS	0
02059.las	0	PASS	PASS	PASS	PASS	0
02060.las	0	PASS	PASS	PASS	PASS	0
02068.las	0	PASS	PASS	PASS	PASS	0
02069.las	0	PASS	PASS	PASS	PASS	0
02070.las	0	PASS	PASS	PASS	PASS	0
02071.las	0	PASS	PASS	PASS	PASS	0
02086.las	0	PASS	PASS	PASS	PASS	0
02087.las	0	PASS	PASS	PASS	PASS	0
02088.las	0	PASS	PASS	PASS	PASS	0
02089.las	0	PASS	PASS	PASS	PASS	0
02090.las	0	PASS	PASS	PASS	PASS	0
02091.las	0	PASS	PASS	PASS	PASS	0
02092.las	0	PASS	PASS	PASS	PASS	0
02093.las	0	PASS	PASS	PASS	PASS	0
02094.las	0	PASS	PASS	PASS	PASS	0
02095.las	0	PASS	PASS	PASS	PASS	0
02096.las	0	PASS	PASS	PASS	PASS	0
02097.las	0	PASS	PASS	PASS	PASS	0
02098.las	0	PASS	PASS	PASS	PASS	0
02099.las	0	PASS	PASS	PASS	PASS	0
02100.las	0	PASS	PASS	PASS	PASS	0
02111.las	0	PASS	PASS	PASS	PASS	0
02112.las	0	PASS	PASS	PASS	PASS	0
02113.las	0	PASS	PASS	PASS	PASS	0
02114.las	0	PASS	PASS	PASS	PASS	0
02115.las	0	PASS	PASS	PASS	PASS	0
02116.las	0	PASS	PASS	PASS	PASS	0
02117.las	0	PASS	PASS	PASS	PASS	0
02120.las	0	PASS	PASS	PASS	PASS	0
02121.las	0	PASS	PASS	PASS	PASS	0

## DPH-1.2 Report on ASPRS LAS File Format (Tiled Data) - File Integrity

The purpose of this section is to show a table of LAS 1.4 file integrity test results for each tiled file.

File	Number of Points Outside Extent	Offset To Point Data	Offset To EVLR	Number Of Points	Number of Points by Return	Number of Duplicate Points
LD34141251.las	0	PASS	PASS	PASS	PASS	0
LD34141254.las	0	PASS	PASS	PASS	PASS	0
LD34141257.las	0	PASS	PASS	PASS	PASS	0
LD34141260.las	0	PASS	PASS	PASS	PASS	0
LD34141263.las	0	PASS	PASS	PASS	PASS	0
LD34141266.las	0	PASS	PASS	PASS	PASS	0
LD34141269.las	0	PASS	PASS	PASS	PASS	0
LD34141272.las	0	PASS	PASS	PASS	PASS	0
LD34141275.las	0	PASS	PASS	PASS	PASS	0
LD34141278.las	0	PASS	PASS	PASS	PASS	0
LD34141281.las	0	PASS	PASS	PASS	PASS	0
LD34141284.las	0	PASS	PASS	PASS	PASS	0
LD34141287.las	0	PASS	PASS	PASS	PASS	0
LD34141290.las	0	PASS	PASS	PASS	PASS	0
LD34141293.las	0	PASS	PASS	PASS	PASS	0
LD34141296.las	0	PASS	PASS	PASS	PASS	0
LD34141299.las	0	PASS	PASS	PASS	PASS	0
LD34141302.las	0	PASS	PASS	PASS	PASS	0
LD34141305.las	0	PASS	PASS	PASS	PASS	0
LD34141308.las	0	PASS	PASS	PASS	PASS	0
LD34141311.las	0	PASS	PASS	PASS	PASS	0
LD34141314.las	0	PASS	PASS	PASS	PASS	0
LD34141317.las	0	PASS	PASS	PASS	PASS	0
LD34141320.las	0	PASS	PASS	PASS	PASS	0
LD34141323.las	0	PASS	PASS	PASS	PASS	0
LD34141326.las	0	PASS	PASS	PASS	PASS	0
LD34141329.las	0	PASS	PASS	PASS	PASS	0
LD34141332.las	0	PASS	PASS	PASS	PASS	0
LD34141335.las	0	PASS	PASS	PASS	PASS	0
LD34141338.las	0	PASS	PASS	PASS	PASS	0
LD34141341.las	0	PASS	PASS	PASS	PASS	0
LD34141344.las	0	PASS	PASS	PASS	PASS	0
LD34141347.las	0	PASS	PASS	PASS	PASS	0
LD34141350.las	0	PASS	PASS	PASS	PASS	0
LD34141353.las	0	PASS	PASS	PASS	PASS	0
LD34141356.las	0	PASS	PASS	PASS	PASS	0
LD34141359.las	0	PASS	PASS	PASS	PASS	0
LD34141362.las	0	PASS	PASS	PASS	PASS	0
LD34141365.las	0	PASS	PASS	PASS	PASS	0
LD34141368.las	0	PASS	PASS	PASS	PASS	0
LD34141371.las	0	PASS	PASS	PASS	PASS	0
LD34141374.las	0	PASS	PASS	PASS	PASS	0
LD34141377.las	0	PASS	PASS	PASS	PASS	0
LD34141380.las	0	PASS	PASS	PASS	PASS	0
LD34141383.las	0	PASS	PASS	PASS	PASS	0
LD34141386.las	0	PASS	PASS	PASS	PASS	0

# DPH-1.2 Report on ASPRS LAS File Format (Tiled Data) - File Integrity - continued

File	Number of Points Outside Extent	Offset To Point Data	Offset To EVLR	Number Of Points	Number of Points by Return	Number of Duplicate Points
LD34141389.las	0	PASS	PASS	PASS	PASS	0
LD34141392.las	0	PASS	PASS	PASS	PASS	0
LD34141395.las	0	PASS	PASS	PASS	PASS	0
LD34141398.las	0	PASS	PASS	PASS	PASS	0
LD34141401.las	0	PASS	PASS	PASS	PASS	0
LD34141404.las	0	PASS	PASS	PASS	PASS	0
LD34141407.las	0	PASS	PASS	PASS	PASS	0
LD34141410.las	0	PASS	PASS	PASS	PASS	0
LD34141413.las	0	PASS	PASS	PASS	PASS	0
LD34141416.las	0	PASS	PASS	PASS	PASS	0
LD34141419.las	0	PASS	PASS	PASS	PASS	0
LD34141422.las	0	PASS	PASS	PASS	PASS	0
LD34141425.las	0	PASS	PASS	PASS	PASS	0
LD34141428.las	0	PASS	PASS	PASS	PASS	0
LD34141431.las	0	PASS	PASS	PASS	PASS	0
LD34141434.las	0	PASS	PASS	PASS	PASS	0
LD34141437.las	0	PASS	PASS	PASS	PASS	0
LD34141440.las	0	PASS	PASS	PASS	PASS	0
LD34141443.las	0	PASS	PASS	PASS	PASS	0
LD34171251.las	0	PASS	PASS	PASS	PASS	0
LD34171254.las	0	PASS	PASS	PASS	PASS	0
LD34171257.las	0	PASS	PASS	PASS	PASS	0
LD34171260.las	0	PASS	PASS	PASS	PASS	0
LD34171263.las	0	PASS	PASS	PASS	PASS	0
LD34171266.las	0	PASS	PASS	PASS	PASS	0
LD34171269.las	0	PASS	PASS	PASS	PASS	0
LD34171272.las	0	PASS	PASS	PASS	PASS	0
LD34171275.las	0	PASS	PASS	PASS	PASS	0
LD34171278.las	0	PASS	PASS	PASS	PASS	0
LD34171281.las	0	PASS	PASS	PASS	PASS	0
LD34171284.las	0	PASS	PASS	PASS	PASS	0
LD34171287.las	0	PASS	PASS	PASS	PASS	0
LD34171290.las	0	PASS	PASS	PASS	PASS	0
LD34171293.las	0	PASS	PASS	PASS	PASS	0
LD34171296.las	0	PASS	PASS	PASS	PASS	0
LD34171299.las	0	PASS	PASS	PASS	PASS	0
LD34171302.las	0	PASS	PASS	PASS	PASS	0
LD34171305.las	0	PASS	PASS	PASS	PASS	0
LD34171308.las	0	PASS	PASS	PASS	PASS	0
LD34171311.las	0	PASS	PASS	PASS	PASS	0
LD34171314.las	0	PASS	PASS	PASS	PASS	0
LD34171317.las	0	PASS	PASS	PASS	PASS	0
LD34171320.las	0	PASS	PASS	PASS	PASS	0
LD34171323.las	0	PASS	PASS	PASS	PASS	0
LD34171326.las	0	PASS	PASS	PASS	PASS	0
LD34171329.las	0	PASS	PASS	PASS	PASS	0
LD34171332.las	0	PASS	PASS	PASS	PASS	0
LD34171335.las	0	PASS	PASS	PASS	PASS	0
LD34171338.las	0	PASS	PASS	PASS	PASS	0

## DPH-1.2 Report on ASPRS LAS File Format (Tiled Data) - File Integrity - continued

File	Number of Points Outside Extent	Offset To Point Data	Offset To EVLR	Number Of Points	Number of Points by Return	Number of Duplicate Points
LD34171341.las	0	PASS	PASS	PASS	PASS	0
LD34171344.las	0	PASS	PASS	PASS	PASS	0
LD34171347.las	0	PASS	PASS	PASS	PASS	0
LD34171350.las	0	PASS	PASS	PASS	PASS	0
LD34171353.las	0	PASS	PASS	PASS	PASS	0
LD34171356.las	0	PASS	PASS	PASS	PASS	0
LD34171359.las	0	PASS	PASS	PASS	PASS	0
LD34171362.las	0	PASS	PASS	PASS	PASS	0
LD34171365.las	0	PASS	PASS	PASS	PASS	0
LD34171368.las	0	PASS	PASS	PASS	PASS	0
LD34171371.las	0	PASS	PASS	PASS	PASS	0
LD34171374.las	0	PASS	PASS	PASS	PASS	0
LD34171377.las	0	PASS	PASS	PASS	PASS	0
LD34171380.las	0	PASS	PASS	PASS	PASS	0
LD34171383.las	0	PASS	PASS	PASS	PASS	0
LD34171386.las	0	PASS	PASS	PASS	PASS	0
LD34171389.las	0	PASS	PASS	PASS	PASS	0
LD34171392.las	0	PASS	PASS	PASS	PASS	0
LD34171395.las	0	PASS	PASS	PASS	PASS	0
LD34171398.las	0	PASS	PASS	PASS	PASS	0
LD34171401.las	0	PASS	PASS	PASS	PASS	0
LD34171404.las	0	PASS	PASS	PASS	PASS	0
LD34171407.las	0	PASS	PASS	PASS	PASS	0
LD34171410.las	0	PASS	PASS	PASS	PASS	0
LD34171413.las	0	PASS	PASS	PASS	PASS	0
LD34171416.las	0	PASS	PASS	PASS	PASS	0
LD34171419.las	0	PASS	PASS	PASS	PASS	0
LD34171422.las	0	PASS	PASS	PASS	PASS	0
LD34171425.las	0	PASS	PASS	PASS	PASS	0
LD34171428.las	0	PASS	PASS	PASS	PASS	0
LD34171431.las	0	PASS	PASS	PASS	PASS	0
LD34171434.las	0	PASS	PASS	PASS	PASS	0
LD34171437.las	0	PASS	PASS	PASS	PASS	0
LD34171440.las	0	PASS	PASS	PASS	PASS	0
LD34171443.las	0	PASS	PASS	PASS	PASS	0
LD34201254.las	0	PASS	PASS	PASS	PASS	0
LD34201257.las	0	PASS	PASS	PASS	PASS	0
LD34201260.las	0	PASS	PASS	PASS	PASS	0
LD34201263.las	0	PASS	PASS	PASS	PASS	0
LD34201266.las	0	PASS	PASS	PASS	PASS	0
LD34201269.las	0	PASS	PASS	PASS	PASS	0
LD34201272.las	0	PASS	PASS	PASS	PASS	0
LD34201275.las	0	PASS	PASS	PASS	PASS	0
LD34201278.las	0	PASS	PASS	PASS	PASS	0
LD34201281.las	0	PASS	PASS	PASS	PASS	0
LD34201284.las	0	PASS	PASS	PASS	PASS	0
LD34201287.las	0	PASS	PASS	PASS	PASS	0
LD34201290.las	0	PASS	PASS	PASS	PASS	0
LD34201293.las	0	PASS	PASS	PASS	PASS	0



## DPH-1.2 Report on ASPRS LAS File Format (Tiled Data) - File Integrity - continued

File	Number of Points Outside Extent	Offset To Point Data	Offset To EVLR	Number Of Points	Number of Points by Return	Number of Duplicate Points
LD34201296.las	0	PASS	PASS	PASS	PASS	0
LD34201299.las	0	PASS	PASS	PASS	PASS	0
LD34201302.las	0	PASS	PASS	PASS	PASS	0
LD34201305.las	0	PASS	PASS	PASS	PASS	0
LD34201308.las	0	PASS	PASS	PASS	PASS	0
LD34201311.las	0	PASS	PASS	PASS	PASS	0
LD34201314.las	0	PASS	PASS	PASS	PASS	0
LD34201317.las	0	PASS	PASS	PASS	PASS	0
LD34201320.las	0	PASS	PASS	PASS	PASS	0
LD34201323.las	0	PASS	PASS	PASS	PASS	0
LD34201326.las	0	PASS	PASS	PASS	PASS	0
LD34201329.las	0	PASS	PASS	PASS	PASS	0
LD34201332.las	0	PASS	PASS	PASS	PASS	0
LD34201335.las	0	PASS	PASS	PASS	PASS	0
LD34201338.las	0	PASS	PASS	PASS	PASS	0
LD34201341.las	0	PASS	PASS	PASS	PASS	0
LD34201344.las	0	PASS	PASS	PASS	PASS	0
LD34201347.las	0	PASS	PASS	PASS	PASS	0
LD34201350.las	0	PASS	PASS	PASS	PASS	0
LD34201353.las	0	PASS	PASS	PASS	PASS	0
LD34201356.las	0	PASS	PASS	PASS	PASS	0
LD34201359.las	0	PASS	PASS	PASS	PASS	0
LD34201362.las	0	PASS	PASS	PASS	PASS	0
LD34201365.las	0	PASS	PASS	PASS	PASS	0
LD34201368.las	0	PASS	PASS	PASS	PASS	0
LD34201371.las	0	PASS	PASS	PASS	PASS	0
LD34201374.las	0	PASS	PASS	PASS	PASS	0
LD34201377.las	0	PASS	PASS	PASS	PASS	0
LD34201380.las	0	PASS	PASS	PASS	PASS	0
LD34201383.las	0	PASS	PASS	PASS	PASS	0
LD34201386.las	0	PASS	PASS	PASS	PASS	0
LD34201389.las	0	PASS	PASS	PASS	PASS	0
LD34201392.las	0	PASS	PASS	PASS	PASS	0
LD34201395.las	0	PASS	PASS	PASS	PASS	0
LD34201398.las	0	PASS	PASS	PASS	PASS	0
LD34201401.las	0	PASS	PASS	PASS	PASS	0
LD34201404.las	0	PASS	PASS	PASS	PASS	0
LD34201407.las	0	PASS	PASS	PASS	PASS	0
LD34201410.las	0	PASS	PASS	PASS	PASS	0
LD34201413.las	0	PASS	PASS	PASS	PASS	0
LD34201416.las	0	PASS	PASS	PASS	PASS	0
LD34201419.las	0	PASS	PASS	PASS	PASS	0
LD34201422.las	0	PASS	PASS	PASS	PASS	0
LD34201425.las	0	PASS	PASS	PASS	PASS	0
LD34201428.las	0	PASS	PASS	PASS	PASS	0
LD34201431.las	0	PASS	PASS	PASS	PASS	0
LD34201434.las	0	PASS	PASS	PASS	PASS	0
LD34201437.las	0	PASS	PASS	PASS	PASS	0
LD34201440.las	0	PASS	PASS	PASS	PASS	0

## DPH-1.2 Report on ASPRS LAS File Format (Tiled Data) - File Integrity - continued

File	Number of Points Outside Extent	Offset To Point Data	Offset To EVLR	Number Of Points	Number of Points by Return	Number of Duplicate Points
LD34201443.las	0	PASS	PASS	PASS	PASS	0
LD34231254.las	0	PASS	PASS	PASS	PASS	0
LD34231257.las	0	PASS	PASS	PASS	PASS	0
LD34231260.las	0	PASS	PASS	PASS	PASS	0
LD34231263.las	0	PASS	PASS	PASS	PASS	0
LD34231266.las	0	PASS	PASS	PASS	PASS	0
LD34231269.las	0	PASS	PASS	PASS	PASS	0
LD34231272.las	0	PASS	PASS	PASS	PASS	0
LD34231275.las	0	PASS	PASS	PASS	PASS	0
LD34231278.las	0	PASS	PASS	PASS	PASS	0
LD34231281.las	0	PASS	PASS	PASS	PASS	0
LD34231284.las	0	PASS	PASS	PASS	PASS	0
LD34231287.las	0	PASS	PASS	PASS	PASS	0
LD34231290.las	0	PASS	PASS	PASS	PASS	0
LD34231293.las	0	PASS	PASS	PASS	PASS	0
LD34231296.las	0	PASS	PASS	PASS	PASS	0
LD34231299.las	0	PASS	PASS	PASS	PASS	0
LD34231302.las	0	PASS	PASS	PASS	PASS	0
LD34231305.las	0	PASS	PASS	PASS	PASS	0
LD34231308.las	0	PASS	PASS	PASS	PASS	0
LD34231311.las	0	PASS	PASS	PASS	PASS	0
LD34231314.las	0	PASS	PASS	PASS	PASS	0
LD34231317.las	0	PASS	PASS	PASS	PASS	0
LD34231320.las	0	PASS	PASS	PASS	PASS	0
LD34231323.las	0	PASS	PASS	PASS	PASS	0
LD34231326.las	0	PASS	PASS	PASS	PASS	0
LD34231329.las	0	PASS	PASS	PASS	PASS	0
LD34231332.las	0	PASS	PASS	PASS	PASS	0
LD34231335.las	0	PASS	PASS	PASS	PASS	0
LD34231338.las	0	PASS	PASS	PASS	PASS	0
LD34231341.las	0	PASS	PASS	PASS	PASS	0
LD34231344.las	0	PASS	PASS	PASS	PASS	0
LD34231347.las	0	PASS	PASS	PASS	PASS	0
LD34231350.las	0	PASS	PASS	PASS	PASS	0
LD34231353.las	0	PASS	PASS	PASS	PASS	0
LD34231356.las	0	PASS	PASS	PASS	PASS	0
LD34231359.las	0	PASS	PASS	PASS	PASS	0
LD34231362.las	0	PASS	PASS	PASS	PASS	0
LD34231365.las	0	PASS	PASS	PASS	PASS	0
LD34231368.las	0	PASS	PASS	PASS	PASS	0
LD34231371.las	0	PASS	PASS	PASS	PASS	0
LD34231374.las	0	PASS	PASS	PASS	PASS	0
LD34231377.las	0	PASS	PASS	PASS	PASS	0
LD34231380.las	0	PASS	PASS	PASS	PASS	0
LD34231383.las	0	PASS	PASS	PASS	PASS	0
LD34231386.las	0	PASS	PASS	PASS	PASS	0
LD34231389.las	0	PASS	PASS	PASS	PASS	0
LD34231392.las	0	PASS	PASS	PASS	PASS	0
LD34231395.las	0	PASS	PASS	PASS	PASS	0

## DPH-1.2 Report on ASPRS LAS File Format (Tiled Data) - File Integrity - continued

File	Number of Points Outside Extent	Offset To Point Data	Offset To EVLR	Number Of Points	Number of Points by Return	Number of Duplicate Points
LD34231398.las	0	PASS	PASS	PASS	PASS	0
LD34231401.las	0	PASS	PASS	PASS	PASS	0
LD34231404.las	0	PASS	PASS	PASS	PASS	0
LD34231407.las	0	PASS	PASS	PASS	PASS	0
LD34231410.las	0	PASS	PASS	PASS	PASS	0
LD34231413.las	0	PASS	PASS	PASS	PASS	0
LD34231416.las	0	PASS	PASS	PASS	PASS	0
LD34231419.las	0	PASS	PASS	PASS	PASS	0
LD34231422.las	0	PASS	PASS	PASS	PASS	0
LD34231425.las	0	PASS	PASS	PASS	PASS	0
LD34231428.las	0	PASS	PASS	PASS	PASS	0
LD34231431.las	0	PASS	PASS	PASS	PASS	0
LD34231434.las	0	PASS	PASS	PASS	PASS	0
LD34231437.las	0	PASS	PASS	PASS	PASS	0
LD34231440.las	0	PASS	PASS	PASS	PASS	0
LD34231443.las	0	PASS	PASS	PASS	PASS	0
LD34261254.las	0	PASS	PASS	PASS	PASS	0
LD34261257.las	0	PASS	PASS	PASS	PASS	0
LD34261260.las	0	PASS	PASS	PASS	PASS	0
LD34261263.las	0	PASS	PASS	PASS	PASS	0
LD34261266.las	0	PASS	PASS	PASS	PASS	0
LD34261269.las	0	PASS	PASS	PASS	PASS	0
LD34261272.las	0	PASS	PASS	PASS	PASS	0
LD34261275.las	0	PASS	PASS	PASS	PASS	0
LD34261278.las	0	PASS	PASS	PASS	PASS	0
LD34261281.las	0	PASS	PASS	PASS	PASS	0
LD34261284.las	0	PASS	PASS	PASS	PASS	0
LD34261287.las	0	PASS	PASS	PASS	PASS	0
LD34261290.las	0	PASS	PASS	PASS	PASS	0
LD34261293.las	0	PASS	PASS	PASS	PASS	0
LD34261296.las	0	PASS	PASS	PASS	PASS	0
LD34261299.las	0	PASS	PASS	PASS	PASS	0
LD34261302.las	0	PASS	PASS	PASS	PASS	0
LD34261305.las	0	PASS	PASS	PASS	PASS	0
LD34261308.las	0	PASS	PASS	PASS	PASS	0
LD34261311.las	0	PASS	PASS	PASS	PASS	0
LD34261314.las	0	PASS	PASS	PASS	PASS	0
LD34261317.las	0	PASS	PASS	PASS	PASS	0
LD34261320.las	0	PASS	PASS	PASS	PASS	0
LD34261323.las	0	PASS	PASS	PASS	PASS	0
LD34261326.las	0	PASS	PASS	PASS	PASS	0
LD34261329.las	0	PASS	PASS	PASS	PASS	0
LD34261332.las	0	PASS	PASS	PASS	PASS	0
LD34261335.las	0	PASS	PASS	PASS	PASS	0
LD34261338.las	0	PASS	PASS	PASS	PASS	0
LD34261341.las	0	PASS	PASS	PASS	PASS	0
LD34261344.las	0	PASS	PASS	PASS	PASS	0
LD34261347.las	0	PASS	PASS	PASS	PASS	0
LD34261350.las	0	PASS	PASS	PASS	PASS	0

# DPH-1.2 Report on ASPRS LAS File Format (Tiled Data) - File Integrity - continued

File	Number of Points Outside Extent	Offset To Point Data	Offset To EVLR	Number Of Points	Number of Points by Return	Number of Duplicate Points
LD34261353.las	0	PASS	PASS	PASS	PASS	0
LD34261356.las	0	PASS	PASS	PASS	PASS	0
LD34261359.las	0	PASS	PASS	PASS	PASS	0
LD34261362.las	0	PASS	PASS	PASS	PASS	0
LD34261365.las	0	PASS	PASS	PASS	PASS	0
LD34261368.las	0	PASS	PASS	PASS	PASS	0
LD34261371.las	0	PASS	PASS	PASS	PASS	0
LD34261374.las	0	PASS	PASS	PASS	PASS	0
LD34261377.las	0	PASS	PASS	PASS	PASS	0
LD34261380.las	0	PASS	PASS	PASS	PASS	0
LD34261383.las	0	PASS	PASS	PASS	PASS	0
LD34261386.las	0	PASS	PASS	PASS	PASS	0
LD34261389.las	0	PASS	PASS	PASS	PASS	0
LD34261392.las	0	PASS	PASS	PASS	PASS	0
LD34261395.las	0	PASS	PASS	PASS	PASS	0
LD34261398.las	0	PASS	PASS	PASS	PASS	0
LD34261401.las	0	PASS	PASS	PASS	PASS	0
LD34261404.las	0	PASS	PASS	PASS	PASS	0
LD34261407.las	0	PASS	PASS	PASS	PASS	0
LD34261410.las	0	PASS	PASS	PASS	PASS	0
LD34261413.las	0	PASS	PASS	PASS	PASS	0
LD34261416.las	0	PASS	PASS	PASS	PASS	0
LD34261419.las	0	PASS	PASS	PASS	PASS	0
LD34261422.las	0	PASS	PASS	PASS	PASS	0
LD34261425.las	0	PASS	PASS	PASS	PASS	0
LD34261428.las	0	PASS	PASS	PASS	PASS	0
LD34261431.las	0	PASS	PASS	PASS	PASS	0
LD34261434.las	0	PASS	PASS	PASS	PASS	0
LD34261437.las	0	PASS	PASS	PASS	PASS	0
LD34261440.las	0	PASS	PASS	PASS	PASS	0
LD34261443.las	0	PASS	PASS	PASS	PASS	0
LD34291254.las	0	PASS	PASS	PASS	PASS	0
LD34291257.las	0	PASS	PASS	PASS	PASS	0
LD34291260.las	0	PASS	PASS	PASS	PASS	0
LD34291263.las	0	PASS	PASS	PASS	PASS	0
LD34291266.las	0	PASS	PASS	PASS	PASS	0
LD34291269.las	0	PASS	PASS	PASS	PASS	0
LD34291272.las	0	PASS	PASS	PASS	PASS	0
LD34291275.las	0	PASS	PASS	PASS	PASS	0
LD34291278.las	0	PASS	PASS	PASS	PASS	0
LD34291281.las	0	PASS	PASS	PASS	PASS	0
LD34291284.las	0	PASS	PASS	PASS	PASS	0
LD34291287.las	0	PASS	PASS	PASS	PASS	0
LD34291290.las	0	PASS	PASS	PASS	PASS	0
LD34291293.las	0	PASS	PASS	PASS	PASS	0
LD34291296.las	0	PASS	PASS	PASS	PASS	0
LD34291299.las	0	PASS	PASS	PASS	PASS	0
LD34291302.las	0	PASS	PASS	PASS	PASS	0
LD34291305.las	0	PASS	PASS	PASS	PASS	0

## DPH-1.2 Report on ASPRS LAS File Format (Tiled Data) - File Integrity - continued

File	Number of Points Outside Extent	Offset To Point Data	Offset To EVLR	Number Of Points	Number of Points by Return	Number of Duplicate Points
LD34291308.las	0	PASS	PASS	PASS	PASS	0
LD34291311.las	0	PASS	PASS	PASS	PASS	0
LD34291314.las	0	PASS	PASS	PASS	PASS	0
LD34291317.las	0	PASS	PASS	PASS	PASS	0
LD34291320.las	0	PASS	PASS	PASS	PASS	0
LD34291323.las	0	PASS	PASS	PASS	PASS	0
LD34291326.las	0	PASS	PASS	PASS	PASS	0
LD34291329.las	0	PASS	PASS	PASS	PASS	0
LD34291332.las	0	PASS	PASS	PASS	PASS	0
LD34291335.las	0	PASS	PASS	PASS	PASS	0
LD34291338.las	0	PASS	PASS	PASS	PASS	0
LD34291341.las	0	PASS	PASS	PASS	PASS	0
LD34291344.las	0	PASS	PASS	PASS	PASS	0
LD34291347.las	0	PASS	PASS	PASS	PASS	0
LD34291350.las	0	PASS	PASS	PASS	PASS	0
LD34291353.las	0	PASS	PASS	PASS	PASS	0
LD34291356.las	0	PASS	PASS	PASS	PASS	0
LD34291359.las	0	PASS	PASS	PASS	PASS	0
LD34291362.las	0	PASS	PASS	PASS	PASS	0
LD34291365.las	0	PASS	PASS	PASS	PASS	0
LD34291368.las	0	PASS	PASS	PASS	PASS	0
LD34291371.las	0	PASS	PASS	PASS	PASS	0
LD34291374.las	0	PASS	PASS	PASS	PASS	0
LD34291377.las	0	PASS	PASS	PASS	PASS	0
LD34291380.las	0	PASS	PASS	PASS	PASS	0
LD34291383.las	0	PASS	PASS	PASS	PASS	0
LD34291386.las	0	PASS	PASS	PASS	PASS	0
LD34291389.las	0	PASS	PASS	PASS	PASS	0
LD34291392.las	0	PASS	PASS	PASS	PASS	0
LD34291395.las	0	PASS	PASS	PASS	PASS	0
LD34291398.las	0	PASS	PASS	PASS	PASS	0
LD34291401.las	0	PASS	PASS	PASS	PASS	0
LD34291404.las	0	PASS	PASS	PASS	PASS	0
LD34291407.las	0	PASS	PASS	PASS	PASS	0
LD34291410.las	0	PASS	PASS	PASS	PASS	0
LD34291413.las	0	PASS	PASS	PASS	PASS	0
LD34291416.las	0	PASS	PASS	PASS	PASS	0
LD34291419.las	0	PASS	PASS	PASS	PASS	0
LD34291422.las	0	PASS	PASS	PASS	PASS	0
LD34291425.las	0	PASS	PASS	PASS	PASS	0
LD34291428.las	0	PASS	PASS	PASS	PASS	0
LD34291431.las	0	PASS	PASS	PASS	PASS	0
LD34291434.las	0	PASS	PASS	PASS	PASS	0
LD34291437.las	0	PASS	PASS	PASS	PASS	0
LD34291440.las	0	PASS	PASS	PASS	PASS	0
LD34291443.las	0	PASS	PASS	PASS	PASS	0
LD34321254.las	0	PASS	PASS	PASS	PASS	0
LD34321257.las	0	PASS	PASS	PASS	PASS	0
LD34321260.las	0	PASS	PASS	PASS	PASS	0

## DPH-1.2 Report on ASPRS LAS File Format (Tiled Data) - File Integrity - continued

File	Number of Points Outside Extent	Offset To Point Data	Offset To EVLR	Number Of Points	Number of Points by Return	Number of Duplicate Points
LD34321263.las	0	PASS	PASS	PASS	PASS	0
LD34321266.las	0	PASS	PASS	PASS	PASS	0
LD34321269.las	0	PASS	PASS	PASS	PASS	0
LD34321272.las	0	PASS	PASS	PASS	PASS	0
LD34321275.las	0	PASS	PASS	PASS	PASS	0
LD34321278.las	0	PASS	PASS	PASS	PASS	0
LD34321281.las	0	PASS	PASS	PASS	PASS	0
LD34321284.las	0	PASS	PASS	PASS	PASS	0
LD34321287.las	0	PASS	PASS	PASS	PASS	0
LD34321290.las	0	PASS	PASS	PASS	PASS	0
LD34321293.las	0	PASS	PASS	PASS	PASS	0
LD34321296.las	0	PASS	PASS	PASS	PASS	0
LD34321299.las	0	PASS	PASS	PASS	PASS	0
LD34321302.las	0	PASS	PASS	PASS	PASS	0
LD34321305.las	0	PASS	PASS	PASS	PASS	0
LD34321308.las	0	PASS	PASS	PASS	PASS	0
LD34321311.las	0	PASS	PASS	PASS	PASS	0
LD34321314.las	0	PASS	PASS	PASS	PASS	0
LD34321317.las	0	PASS	PASS	PASS	PASS	0
LD34321320.las	0	PASS	PASS	PASS	PASS	0
LD34321323.las	0	PASS	PASS	PASS	PASS	0
LD34321326.las	0	PASS	PASS	PASS	PASS	0
LD34321329.las	0	PASS	PASS	PASS	PASS	0
LD34321332.las	0	PASS	PASS	PASS	PASS	0
LD34321335.las	0	PASS	PASS	PASS	PASS	0
LD34321338.las	0	PASS	PASS	PASS	PASS	0
LD34321341.las	0	PASS	PASS	PASS	PASS	0
LD34321344.las	0	PASS	PASS	PASS	PASS	0
LD34321347.las	0	PASS	PASS	PASS	PASS	0
LD34321350.las	0	PASS	PASS	PASS	PASS	0
LD34321353.las	0	PASS	PASS	PASS	PASS	0
LD34321356.las	0	PASS	PASS	PASS	PASS	0
LD34321359.las	0	PASS	PASS	PASS	PASS	0
LD34321362.las	0	PASS	PASS	PASS	PASS	0
LD34321365.las	0	PASS	PASS	PASS	PASS	0
LD34321368.las	0	PASS	PASS	PASS	PASS	0
LD34321371.las	0	PASS	PASS	PASS	PASS	0
LD34321374.las	0	PASS	PASS	PASS	PASS	0
LD34321377.las	0	PASS	PASS	PASS	PASS	0
LD34321380.las	0	PASS	PASS	PASS	PASS	0
LD34321383.las	0	PASS	PASS	PASS	PASS	0
LD34321386.las	0	PASS	PASS	PASS	PASS	0
LD34321389.las	0	PASS	PASS	PASS	PASS	0
LD34321392.las	0	PASS	PASS	PASS	PASS	0
LD34321395.las	0	PASS	PASS	PASS	PASS	0
LD34321398.las	0	PASS	PASS	PASS	PASS	0
LD34321401.las	0	PASS	PASS	PASS	PASS	0
LD34321404.las	0	PASS	PASS	PASS	PASS	0
LD34321407.las	0	PASS	PASS	PASS	PASS	0

## DPH-1.2 Report on ASPRS LAS File Format (Tiled Data) - File Integrity - continued

File	Number of Points Outside Extent	Offset To Point Data	Offset To EVLR	Number Of Points	Number of Points by Return	Number of Duplicate Points
LD34321410.las	0	PASS	PASS	PASS	PASS	0
LD34321413.las	0	PASS	PASS	PASS	PASS	0
LD34321416.las	0	PASS	PASS	PASS	PASS	0
LD34321419.las	0	PASS	PASS	PASS	PASS	0
LD34321422.las	0	PASS	PASS	PASS	PASS	0
LD34321425.las	0	PASS	PASS	PASS	PASS	0
LD34321428.las	0	PASS	PASS	PASS	PASS	0
LD34321431.las	0	PASS	PASS	PASS	PASS	0
LD34321434.las	0	PASS	PASS	PASS	PASS	0
LD34321437.las	0	PASS	PASS	PASS	PASS	0
LD34321440.las	0	PASS	PASS	PASS	PASS	0
LD34321443.las	0	PASS	PASS	PASS	PASS	0
LD34351254.las	0	PASS	PASS	PASS	PASS	0
LD34351257.las	0	PASS	PASS	PASS	PASS	0
LD34351260.las	0	PASS	PASS	PASS	PASS	0
LD34351263.las	0	PASS	PASS	PASS	PASS	0
LD34351266.las	0	PASS	PASS	PASS	PASS	0
LD34351269.las	0	PASS	PASS	PASS	PASS	0
LD34351272.las	0	PASS	PASS	PASS	PASS	0
LD34351275.las	0	PASS	PASS	PASS	PASS	0
LD34351278.las	0	PASS	PASS	PASS	PASS	0
LD34351281.las	0	PASS	PASS	PASS	PASS	0
LD34351284.las	0	PASS	PASS	PASS	PASS	0
LD34351287.las	0	PASS	PASS	PASS	PASS	0
LD34351290.las	0	PASS	PASS	PASS	PASS	0
LD34351293.las	0	PASS	PASS	PASS	PASS	0
LD34351296.las	0	PASS	PASS	PASS	PASS	0
LD34351299.las	0	PASS	PASS	PASS	PASS	0
LD34351302.las	0	PASS	PASS	PASS	PASS	0
LD34351305.las	0	PASS	PASS	PASS	PASS	0
LD34351308.las	0	PASS	PASS	PASS	PASS	0
LD34351311.las	0	PASS	PASS	PASS	PASS	0
LD34351314.las	0	PASS	PASS	PASS	PASS	0
LD34351317.las	0	PASS	PASS	PASS	PASS	0
LD34351320.las	0	PASS	PASS	PASS	PASS	0
LD34351323.las	0	PASS	PASS	PASS	PASS	0
LD34351326.las	0	PASS	PASS	PASS	PASS	0
LD34351329.las	0	PASS	PASS	PASS	PASS	0
LD34351332.las	0	PASS	PASS	PASS	PASS	0
LD34351335.las	0	PASS	PASS	PASS	PASS	0
LD34351338.las	0	PASS	PASS	PASS	PASS	0
LD34351341.las	0	PASS	PASS	PASS	PASS	0
LD34351344.las	0	PASS	PASS	PASS	PASS	0
LD34351347.las	0	PASS	PASS	PASS	PASS	0
LD34351350.las	0	PASS	PASS	PASS	PASS	0
LD34351353.las	0	PASS	PASS	PASS	PASS	0
LD34351356.las	0	PASS	PASS	PASS	PASS	0
LD34351359.las	0	PASS	PASS	PASS	PASS	0
LD34351362.las	0	PASS	PASS	PASS	PASS	0

# DPH-1.2 Report on ASPRS LAS File Format (Tiled Data) - File Integrity - continued

File	Number of Points Outside Extent	Offset To Point Data	Offset To EVLR	Number Of Points	Number of Points by Return	Number of Duplicate Points
LD34351365.las	0	PASS	PASS	PASS	PASS	0
LD34351368.las	0	PASS	PASS	PASS	PASS	0
LD34351371.las	0	PASS	PASS	PASS	PASS	0
LD34351374.las	0	PASS	PASS	PASS	PASS	0
LD34351377.las	0	PASS	PASS	PASS	PASS	0
LD34351380.las	0	PASS	PASS	PASS	PASS	0
LD34351383.las	0	PASS	PASS	PASS	PASS	0
LD34351386.las	0	PASS	PASS	PASS	PASS	0
LD34351389.las	0	PASS	PASS	PASS	PASS	0
LD34351392.las	0	PASS	PASS	PASS	PASS	0
LD34351395.las	0	PASS	PASS	PASS	PASS	0
LD34351398.las	0	PASS	PASS	PASS	PASS	0
LD34351401.las	0	PASS	PASS	PASS	PASS	0
LD34351404.las	0	PASS	PASS	PASS	PASS	0
LD34351407.las	0	PASS	PASS	PASS	PASS	0
LD34351410.las	0	PASS	PASS	PASS	PASS	0
LD34351413.las	0	PASS	PASS	PASS	PASS	0
LD34351416.las	0	PASS	PASS	PASS	PASS	0
LD34351419.las	0	PASS	PASS	PASS	PASS	0
LD34351422.las	0	PASS	PASS	PASS	PASS	0
LD34351425.las	0	PASS	PASS	PASS	PASS	0
LD34351428.las	0	PASS	PASS	PASS	PASS	0
LD34351431.las	0	PASS	PASS	PASS	PASS	0
LD34351434.las	0	PASS	PASS	PASS	PASS	0
LD34351437.las	0	PASS	PASS	PASS	PASS	0
LD34351440.las	0	PASS	PASS	PASS	PASS	0
LD34351443.las	0	PASS	PASS	PASS	PASS	0
LD34381254.las	0	PASS	PASS	PASS	PASS	0
LD34381257.las	0	PASS	PASS	PASS	PASS	0
LD34381260.las	0	PASS	PASS	PASS	PASS	0
LD34381263.las	0	PASS	PASS	PASS	PASS	0
LD34381266.las	0	PASS	PASS	PASS	PASS	0
LD34381269.las	0	PASS	PASS	PASS	PASS	0
LD34381272.las	0	PASS	PASS	PASS	PASS	0
LD34381275.las	0	PASS	PASS	PASS	PASS	0
LD34381278.las	0	PASS	PASS	PASS	PASS	0
LD34381281.las	0	PASS	PASS	PASS	PASS	0
LD34381284.las	0	PASS	PASS	PASS	PASS	0
LD34381287.las	0	PASS	PASS	PASS	PASS	0
LD34381290.las	0	PASS	PASS	PASS	PASS	0
LD34381293.las	0	PASS	PASS	PASS	PASS	0
LD34381296.las	0	PASS	PASS	PASS	PASS	0
LD34381299.las	0	PASS	PASS	PASS	PASS	0
LD34381302.las	0	PASS	PASS	PASS	PASS	0
LD34381305.las	0	PASS	PASS	PASS	PASS	0
LD34381308.las	0	PASS	PASS	PASS	PASS	0
LD34381311.las	0	PASS	PASS	PASS	PASS	0
LD34381314.las	0	PASS	PASS	PASS	PASS	0
LD34381317.las	0	PASS	PASS	PASS	PASS	0



## DPH-1.2 Report on ASPRS LAS File Format (Tiled Data) - File Integrity - continued

File	Number of Points Outside Extent	Offset To Point Data	Offset To EVLR	Number Of Points	Number of Points by Return	Number of Duplicate Points
LD34381 320.las	0	PASS	PASS	PASS	PASS	0
LD34381 323.las	0	PASS	PASS	PASS	PASS	0
LD34381 326.las	0	PASS	PASS	PASS	PASS	0
LD34381 329.las	0	PASS	PASS	PASS	PASS	0
LD34381 332.las	0	PASS	PASS	PASS	PASS	0
LD34381 335.las	0	PASS	PASS	PASS	PASS	0
LD34381 338.las	0	PASS	PASS	PASS	PASS	0
LD34381 341.las	0	PASS	PASS	PASS	PASS	0
LD34381 344.las	0	PASS	PASS	PASS	PASS	0
LD34381 347.las	0	PASS	PASS	PASS	PASS	0
LD34381 350.las	0	PASS	PASS	PASS	PASS	0
LD34381 353.las	0	PASS	PASS	PASS	PASS	0
LD34381 356.las	0	PASS	PASS	PASS	PASS	0
LD34381 359.las	0	PASS	PASS	PASS	PASS	0
LD34381 362.las	0	PASS	PASS	PASS	PASS	0
LD34381 365.las	0	PASS	PASS	PASS	PASS	0
LD34381 368.las	0	PASS	PASS	PASS	PASS	0
LD34381 371.las	0	PASS	PASS	PASS	PASS	0
LD34381 374.las	0	PASS	PASS	PASS	PASS	0
LD34381 377.las	0	PASS	PASS	PASS	PASS	0
LD34381 380.las	0	PASS	PASS	PASS	PASS	0
LD34381 383.las	0	PASS	PASS	PASS	PASS	0
LD34381 386.las	0	PASS	PASS	PASS	PASS	0
LD34381 389.las	0	PASS	PASS	PASS	PASS	0
LD34381 392.las	0	PASS	PASS	PASS	PASS	0
LD34381 395.las	0	PASS	PASS	PASS	PASS	0
LD34381 398.las	0	PASS	PASS	PASS	PASS	0
LD34381 401.las	0	PASS	PASS	PASS	PASS	0
LD34381 404.las	0	PASS	PASS	PASS	PASS	0
LD34381 407.las	0	PASS	PASS	PASS	PASS	0
LD34381 410.las	0	PASS	PASS	PASS	PASS	0
LD34381 413.las	0	PASS	PASS	PASS	PASS	0
LD34381 416.las	0	PASS	PASS	PASS	PASS	0
LD34381 419.las	0	PASS	PASS	PASS	PASS	0
LD34381 422.las	0	PASS	PASS	PASS	PASS	0
LD34381 425.las	0	PASS	PASS	PASS	PASS	0
LD34381 428.las	0	PASS	PASS	PASS	PASS	0
LD34381 431.las	0	PASS	PASS	PASS	PASS	0
LD34381 434.las	0	PASS	PASS	PASS	PASS	0
LD34381 437.las	0	PASS	PASS	PASS	PASS	0
LD34381 440.las	0	PASS	PASS	PASS	PASS	0
LD34381 443.las	0	PASS	PASS	PASS	PASS	0
LD34411254.las	0	PASS	PASS	PASS	PASS	0
LD34411257.las	0	PASS	PASS	PASS	PASS	0
LD34411260.las	0	PASS	PASS	PASS	PASS	0
LD34411263.las	0	PASS	PASS	PASS	PASS	0
LD34411266.las	0	PASS	PASS	PASS	PASS	0
LD34411269.las	0	PASS	PASS	PASS	PASS	0
LD34411272.las	0	PASS	PASS	PASS	PASS	0

# DPH-1.2 Report on ASPRS LAS File Format (Tiled Data) - File Integrity - continued

File	Number of Points Outside Extent	Offset To Point Data	Offset To EVLR	Number Of Points	Number of Points by Return	Number of Duplicate Points
LD34411275.las	0	PASS	PASS	PASS	PASS	0
LD34411278.las	0	PASS	PASS	PASS	PASS	0
LD34411281.las	0	PASS	PASS	PASS	PASS	0
LD34411284.las	0	PASS	PASS	PASS	PASS	0
LD34411287.las	0	PASS	PASS	PASS	PASS	0
LD34411290.las	0	PASS	PASS	PASS	PASS	0
LD34411293.las	0	PASS	PASS	PASS	PASS	0
LD34411296.las	0	PASS	PASS	PASS	PASS	0
LD34411299.las	0	PASS	PASS	PASS	PASS	0
LD34411302.las	0	PASS	PASS	PASS	PASS	0
LD34411305.las	0	PASS	PASS	PASS	PASS	0
LD34411308.las	0	PASS	PASS	PASS	PASS	0
LD34411311.las	0	PASS	PASS	PASS	PASS	0
LD34411314.las	0	PASS	PASS	PASS	PASS	0
LD34411317.las	0	PASS	PASS	PASS	PASS	0
LD34411320.las	0	PASS	PASS	PASS	PASS	0
LD34411323.las	0	PASS	PASS	PASS	PASS	0
LD34411326.las	0	PASS	PASS	PASS	PASS	0
LD34411329.las	0	PASS	PASS	PASS	PASS	0
LD34411332.las	0	PASS	PASS	PASS	PASS	0
LD34411335.las	0	PASS	PASS	PASS	PASS	0
LD34411338.las	0	PASS	PASS	PASS	PASS	0
LD34411341.las	0	PASS	PASS	PASS	PASS	0
LD34411344.las	0	PASS	PASS	PASS	PASS	0
LD34411347.las	0	PASS	PASS	PASS	PASS	0
LD34411350.las	0	PASS	PASS	PASS	PASS	0
LD34411353.las	0	PASS	PASS	PASS	PASS	0
LD34411356.las	0	PASS	PASS	PASS	PASS	0
LD34411359.las	0	PASS	PASS	PASS	PASS	0
LD34411362.las	0	PASS	PASS	PASS	PASS	0
LD34411365.las	0	PASS	PASS	PASS	PASS	0
LD34411368.las	0	PASS	PASS	PASS	PASS	0
LD34411371.las	0	PASS	PASS	PASS	PASS	0
LD34411374.las	0	PASS	PASS	PASS	PASS	0
LD34411377.las	0	PASS	PASS	PASS	PASS	0
LD34411380.las	0	PASS	PASS	PASS	PASS	0
LD34411383.las	0	PASS	PASS	PASS	PASS	0
LD34411386.las	0	PASS	PASS	PASS	PASS	0
LD34411389.las	0	PASS	PASS	PASS	PASS	0
LD34411392.las	0	PASS	PASS	PASS	PASS	0
LD34411395.las	0	PASS	PASS	PASS	PASS	0
LD34411398.las	0	PASS	PASS	PASS	PASS	0
LD34411401.las	0	PASS	PASS	PASS	PASS	0
LD34411404.las	0	PASS	PASS	PASS	PASS	0
LD34411407.las	0	PASS	PASS	PASS	PASS	0
LD34411410.las	0	PASS	PASS	PASS	PASS	0
LD34411413.las	0	PASS	PASS	PASS	PASS	0
LD34411416.las	0	PASS	PASS	PASS	PASS	0
LD34411419.las	0	PASS	PASS	PASS	PASS	0

## DPH-1.2 Report on ASPRS LAS File Format (Tiled Data) - File Integrity - continued

File	Number of Points Outside Extent	Offset To Point Data	Offset To EVLR	Number Of Points	Number of Points by Return	Number of Duplicate Points
LD34411422.las	0	PASS	PASS	PASS	PASS	0
LD34411425.las	0	PASS	PASS	PASS	PASS	0
LD34411428.las	0	PASS	PASS	PASS	PASS	0
LD34411431.las	0	PASS	PASS	PASS	PASS	0
LD34411434.las	0	PASS	PASS	PASS	PASS	0
LD34411437.las	0	PASS	PASS	PASS	PASS	0
LD34411440.las	0	PASS	PASS	PASS	PASS	0
LD34411443.las	0	PASS	PASS	PASS	PASS	0
LD34441254.las	0	PASS	PASS	PASS	PASS	0
LD34441257.las	0	PASS	PASS	PASS	PASS	0
LD34441260.las	0	PASS	PASS	PASS	PASS	0
LD34441263.las	0	PASS	PASS	PASS	PASS	0
LD34441266.las	0	PASS	PASS	PASS	PASS	0
LD34441269.las	0	PASS	PASS	PASS	PASS	0
LD34441272.las	0	PASS	PASS	PASS	PASS	0
LD34441275.las	0	PASS	PASS	PASS	PASS	0
LD34441278.las	0	PASS	PASS	PASS	PASS	0
LD34441281.las	0	PASS	PASS	PASS	PASS	0
LD34441284.las	0	PASS	PASS	PASS	PASS	0
LD34441287.las	0	PASS	PASS	PASS	PASS	0
LD34441290.las	0	PASS	PASS	PASS	PASS	0
LD34441293.las	0	PASS	PASS	PASS	PASS	0
LD34441296.las	0	PASS	PASS	PASS	PASS	0
LD34441299.las	0	PASS	PASS	PASS	PASS	0
LD34441302.las	0	PASS	PASS	PASS	PASS	0
LD34441305.las	0	PASS	PASS	PASS	PASS	0
LD34441308.las	0	PASS	PASS	PASS	PASS	0
LD34441311.las	0	PASS	PASS	PASS	PASS	0
LD34441314.las	0	PASS	PASS	PASS	PASS	0
LD34441317.las	0	PASS	PASS	PASS	PASS	0
LD34441320.las	0	PASS	PASS	PASS	PASS	0
LD34441323.las	0	PASS	PASS	PASS	PASS	0
LD34441326.las	0	PASS	PASS	PASS	PASS	0
LD34441329.las	0	PASS	PASS	PASS	PASS	0
LD34441332.las	0	PASS	PASS	PASS	PASS	0
LD34441335.las	0	PASS	PASS	PASS	PASS	0
LD34441338.las	0	PASS	PASS	PASS	PASS	0
LD34441341.las	0	PASS	PASS	PASS	PASS	0
LD34441344.las	0	PASS	PASS	PASS	PASS	0
LD34441347.las	0	PASS	PASS	PASS	PASS	0
LD34441350.las	0	PASS	PASS	PASS	PASS	0
LD34441353.las	0	PASS	PASS	PASS	PASS	0
LD34441356.las	0	PASS	PASS	PASS	PASS	0
LD34441359.las	0	PASS	PASS	PASS	PASS	0
LD34441362.las	0	PASS	PASS	PASS	PASS	0
LD34441365.las	0	PASS	PASS	PASS	PASS	0
LD34441368.las	0	PASS	PASS	PASS	PASS	0
LD34441371.las	0	PASS	PASS	PASS	PASS	0
LD34441374.las	0	PASS	PASS	PASS	PASS	0

# DPH-1.2 Report on ASPRS LAS File Format (Tiled Data) - File Integrity - continued

File	Number of Points Outside Extent	Offset To Point Data	Offset To EVLR	Number Of Points	Number of Points by Return	Number of Duplicate Points
LD34441377.las	0	PASS	PASS	PASS	PASS	0
LD34441380.las	0	PASS	PASS	PASS	PASS	0
LD34441383.las	0	PASS	PASS	PASS	PASS	0
LD34441386.las	0	PASS	PASS	PASS	PASS	0
LD34441389.las	0	PASS	PASS	PASS	PASS	0
LD34441392.las	0	PASS	PASS	PASS	PASS	0
LD34441395.las	0	PASS	PASS	PASS	PASS	0
LD34441398.las	0	PASS	PASS	PASS	PASS	0
LD34441401.las	0	PASS	PASS	PASS	PASS	0
LD34441404.las	0	PASS	PASS	PASS	PASS	0
LD34441407.las	0	PASS	PASS	PASS	PASS	0
LD34441410.las	0	PASS	PASS	PASS	PASS	0
LD34441413.las	0	PASS	PASS	PASS	PASS	0
LD34441416.las	0	PASS	PASS	PASS	PASS	0
LD34441419.las	0	PASS	PASS	PASS	PASS	0
LD34441422.las	0	PASS	PASS	PASS	PASS	0
LD34441425.las	0	PASS	PASS	PASS	PASS	0
LD34441428.las	0	PASS	PASS	PASS	PASS	0
LD34441431.las	0	PASS	PASS	PASS	PASS	0
LD34441434.las	0	PASS	PASS	PASS	PASS	0
LD34441437.las	0	PASS	PASS	PASS	PASS	0
LD34441440.las	0	PASS	PASS	PASS	PASS	0
LD34441443.las	0	PASS	PASS	PASS	PASS	0
LD34471254.las	0	PASS	PASS	PASS	PASS	0
LD34471257.las	0	PASS	PASS	PASS	PASS	0
LD34471260.las	0	PASS	PASS	PASS	PASS	0
LD34471263.las	0	PASS	PASS	PASS	PASS	0
LD34471266.las	0	PASS	PASS	PASS	PASS	0
LD34471269.las	0	PASS	PASS	PASS	PASS	0
LD34471272.las	0	PASS	PASS	PASS	PASS	0
LD34471275.las	0	PASS	PASS	PASS	PASS	0
LD34471278.las	0	PASS	PASS	PASS	PASS	0
LD34471281.las	0	PASS	PASS	PASS	PASS	0
LD34471284.las	0	PASS	PASS	PASS	PASS	0
LD34471287.las	0	PASS	PASS	PASS	PASS	0
LD34471290.las	0	PASS	PASS	PASS	PASS	0
LD34471293.las	0	PASS	PASS	PASS	PASS	0
LD34471296.las	0	PASS	PASS	PASS	PASS	0
LD34471299.las	0	PASS	PASS	PASS	PASS	0
LD34471302.las	0	PASS	PASS	PASS	PASS	0
LD34471305.las	0	PASS	PASS	PASS	PASS	0
LD34471308.las	0	PASS	PASS	PASS	PASS	0
LD34471311.las	0	PASS	PASS	PASS	PASS	0
LD34471314.las	0	PASS	PASS	PASS	PASS	0
LD34471317.las	0	PASS	PASS	PASS	PASS	0
LD34471320.las	0	PASS	PASS	PASS	PASS	0
LD34471323.las	0	PASS	PASS	PASS	PASS	0
LD34471326.las	0	PASS	PASS	PASS	PASS	0
LD34471329.las	0	PASS	PASS	PASS	PASS	0

# DPH-1.2 Report on ASPRS LAS File Format (Tiled Data) - File Integrity - continued

File	Number of Points Outside Extent	Offset To Point Data	Offset To EVLR	Number Of Points	Number of Points by Return	Number of Duplicate Points
LD34471332.las	0	PASS	PASS	PASS	PASS	0
LD34471335.las	0	PASS	PASS	PASS	PASS	0
LD34471338.las	0	PASS	PASS	PASS	PASS	0
LD34471341.las	0	PASS	PASS	PASS	PASS	0
LD34471344.las	0	PASS	PASS	PASS	PASS	0
LD34471347.las	0	PASS	PASS	PASS	PASS	0
LD34471350.las	0	PASS	PASS	PASS	PASS	0
LD34471353.las	0	PASS	PASS	PASS	PASS	0
LD34471356.las	0	PASS	PASS	PASS	PASS	0
LD34471359.las	0	PASS	PASS	PASS	PASS	0
LD34471362.las	0	PASS	PASS	PASS	PASS	0
LD34471365.las	0	PASS	PASS	PASS	PASS	0
LD34471368.las	0	PASS	PASS	PASS	PASS	0
LD34471371.las	0	PASS	PASS	PASS	PASS	0
LD34471374.las	0	PASS	PASS	PASS	PASS	0
LD34471377.las	0	PASS	PASS	PASS	PASS	0
LD34471380.las	0	PASS	PASS	PASS	PASS	0
LD34471383.las	0	PASS	PASS	PASS	PASS	0
LD34471386.las	0	PASS	PASS	PASS	PASS	0
LD34471389.las	0	PASS	PASS	PASS	PASS	0
LD34471392.las	0	PASS	PASS	PASS	PASS	0
LD34471395.las	0	PASS	PASS	PASS	PASS	0
LD34471398.las	0	PASS	PASS	PASS	PASS	0
LD34471401.las	0	PASS	PASS	PASS	PASS	0
LD34471404.las	0	PASS	PASS	PASS	PASS	0
LD34471407.las	0	PASS	PASS	PASS	PASS	0
LD34471410.las	0	PASS	PASS	PASS	PASS	0
LD34471413.las	0	PASS	PASS	PASS	PASS	0
LD34471416.las	0	PASS	PASS	PASS	PASS	0
LD34471419.las	0	PASS	PASS	PASS	PASS	0
LD34471422.las	0	PASS	PASS	PASS	PASS	0
LD34471425.las	0	PASS	PASS	PASS	PASS	0
LD34471428.las	0	PASS	PASS	PASS	PASS	0
LD34471431.las	0	PASS	PASS	PASS	PASS	0
LD34471434.las	0	PASS	PASS	PASS	PASS	0
LD34471437.las	0	PASS	PASS	PASS	PASS	0
LD34471440.las	0	PASS	PASS	PASS	PASS	0
LD34471443.las	0	PASS	PASS	PASS	PASS	0
LD34501254.las	0	PASS	PASS	PASS	PASS	0
LD34501257.las	0	PASS	PASS	PASS	PASS	0
LD34501260.las	0	PASS	PASS	PASS	PASS	0
LD34501263.las	0	PASS	PASS	PASS	PASS	0
LD34501266.las	0	PASS	PASS	PASS	PASS	0
LD34501269.las	0	PASS	PASS	PASS	PASS	0
LD34501272.las	0	PASS	PASS	PASS	PASS	0
LD34501275.las	0	PASS	PASS	PASS	PASS	0
LD34501278.las	0	PASS	PASS	PASS	PASS	0
LD34501281.las	0	PASS	PASS	PASS	PASS	0
LD34501284.las	0	PASS	PASS	PASS	PASS	0

# DPH-1.2 Report on ASPRS LAS File Format (Tiled Data) - File Integrity - continued

File	Number of Points Outside Extent	Offset To Point Data	Offset To EVLR	Number Of Points	Number of Points by Return	Number of Duplicate Points
LD34501287.las	0	PASS	PASS	PASS	PASS	0
LD34501290.las	0	PASS	PASS	PASS	PASS	0
LD34501293.las	0	PASS	PASS	PASS	PASS	0
LD34501296.las	0	PASS	PASS	PASS	PASS	0
LD34501299.las	0	PASS	PASS	PASS	PASS	0
LD34501302.las	0	PASS	PASS	PASS	PASS	0
LD34501305.las	0	PASS	PASS	PASS	PASS	0
LD34501308.las	0	PASS	PASS	PASS	PASS	0
LD34501311.las	0	PASS	PASS	PASS	PASS	0
LD34501314.las	0	PASS	PASS	PASS	PASS	0
LD34501317.las	0	PASS	PASS	PASS	PASS	0
LD34501320.las	0	PASS	PASS	PASS	PASS	0
LD34501323.las	0	PASS	PASS	PASS	PASS	0
LD34501326.las	0	PASS	PASS	PASS	PASS	0
LD34501329.las	0	PASS	PASS	PASS	PASS	0
LD34501332.las	0	PASS	PASS	PASS	PASS	0
LD34501335.las	0	PASS	PASS	PASS	PASS	0
LD34501338.las	0	PASS	PASS	PASS	PASS	0
LD34501341.las	0	PASS	PASS	PASS	PASS	0
LD34501344.las	0	PASS	PASS	PASS	PASS	0
LD34501347.las	0	PASS	PASS	PASS	PASS	0
LD34501350.las	0	PASS	PASS	PASS	PASS	0
LD34501353.las	0	PASS	PASS	PASS	PASS	0
LD34501356.las	0	PASS	PASS	PASS	PASS	0
LD34501359.las	0	PASS	PASS	PASS	PASS	0
LD34501362.las	0	PASS	PASS	PASS	PASS	0
LD34501365.las	0	PASS	PASS	PASS	PASS	0
LD34501368.las	0	PASS	PASS	PASS	PASS	0
LD34501371.las	0	PASS	PASS	PASS	PASS	0
LD34501374.las	0	PASS	PASS	PASS	PASS	0
LD34501377.las	0	PASS	PASS	PASS	PASS	0
LD34501380.las	0	PASS	PASS	PASS	PASS	0
LD34501383.las	0	PASS	PASS	PASS	PASS	0
LD34501386.las	0	PASS	PASS	PASS	PASS	0
LD34501389.las	0	PASS	PASS	PASS	PASS	0
LD34501392.las	0	PASS	PASS	PASS	PASS	0
LD34501395.las	0	PASS	PASS	PASS	PASS	0
LD34501398.las	0	PASS	PASS	PASS	PASS	0
LD34501401.las	0	PASS	PASS	PASS	PASS	0
LD34501404.las	0	PASS	PASS	PASS	PASS	0
LD34501407.las	0	PASS	PASS	PASS	PASS	0
LD34501410.las	0	PASS	PASS	PASS	PASS	0
LD34501413.las	0	PASS	PASS	PASS	PASS	0
LD34501416.las	0	PASS	PASS	PASS	PASS	0
LD34501419.las	0	PASS	PASS	PASS	PASS	0
LD34501422.las	0	PASS	PASS	PASS	PASS	0
LD34501425.las	0	PASS	PASS	PASS	PASS	0
LD34501428.las	0	PASS	PASS	PASS	PASS	0
LD34501431.las	0	PASS	PASS	PASS	PASS	0

# DPH-1.2 Report on ASPRS LAS File Format (Tiled Data) - File Integrity - continued

File	Number of Points Outside Extent	Offset To Point Data	Offset To EVLR	Number Of Points	Number of Points by Return	Number of Duplicate Points
LD34501434.las	0	PASS	PASS	PASS	PASS	0
LD34501437.las	0	PASS	PASS	PASS	PASS	0
LD34501440.las	0	PASS	PASS	PASS	PASS	0
LD34501443.las	0	PASS	PASS	PASS	PASS	0
LD34531254.las	0	PASS	PASS	PASS	PASS	0
LD34531257.las	0	PASS	PASS	PASS	PASS	0
LD34531260.las	0	PASS	PASS	PASS	PASS	0
LD34531263.las	0	PASS	PASS	PASS	PASS	0
LD34531266.las	0	PASS	PASS	PASS	PASS	0
LD34531269.las	0	PASS	PASS	PASS	PASS	0
LD34531272.las	0	PASS	PASS	PASS	PASS	0
LD34531275.las	0	PASS	PASS	PASS	PASS	0
LD34531278.las	0	PASS	PASS	PASS	PASS	0
LD34531281.las	0	PASS	PASS	PASS	PASS	0
LD34531284.las	0	PASS	PASS	PASS	PASS	0
LD34531287.las	0	PASS	PASS	PASS	PASS	0
LD34531290.las	0	PASS	PASS	PASS	PASS	0
LD34531293.las	0	PASS	PASS	PASS	PASS	0
LD34531296.las	0	PASS	PASS	PASS	PASS	0
LD34531299.las	0	PASS	PASS	PASS	PASS	0
LD34531302.las	0	PASS	PASS	PASS	PASS	0
LD34531305.las	0	PASS	PASS	PASS	PASS	0
LD34531308.las	0	PASS	PASS	PASS	PASS	0
LD34531311.las	0	PASS	PASS	PASS	PASS	0
LD34531314.las	0	PASS	PASS	PASS	PASS	0
LD34531317.las	0	PASS	PASS	PASS	PASS	0
LD34531320.las	0	PASS	PASS	PASS	PASS	0
LD34531323.las	0	PASS	PASS	PASS	PASS	0
LD34531326.las	0	PASS	PASS	PASS	PASS	0
LD34531329.las	0	PASS	PASS	PASS	PASS	0
LD34531332.las	0	PASS	PASS	PASS	PASS	0
LD34531335.las	0	PASS	PASS	PASS	PASS	0
LD34531338.las	0	PASS	PASS	PASS	PASS	0
LD34531341.las	0	PASS	PASS	PASS	PASS	0
LD34531344.las	0	PASS	PASS	PASS	PASS	0
LD34531347.las	0	PASS	PASS	PASS	PASS	0
LD34531350.las	0	PASS	PASS	PASS	PASS	0
LD34531353.las	0	PASS	PASS	PASS	PASS	0
LD34531356.las	0	PASS	PASS	PASS	PASS	0
LD34531359.las	0	PASS	PASS	PASS	PASS	0
LD34531362.las	0	PASS	PASS	PASS	PASS	0
LD34531365.las	0	PASS	PASS	PASS	PASS	0
LD34531368.las	0	PASS	PASS	PASS	PASS	0
LD34531371.las	0	PASS	PASS	PASS	PASS	0
LD34531374.las	0	PASS	PASS	PASS	PASS	0
LD34531377.las	0	PASS	PASS	PASS	PASS	0
LD34531380.las	0	PASS	PASS	PASS	PASS	0
LD34531383.las	0	PASS	PASS	PASS	PASS	0
LD34531386.las	0	PASS	PASS	PASS	PASS	0

# DPH-1.2 Report on ASPRS LAS File Format (Tiled Data) - File Integrity - continued

File	Number of Points Outside Extent	Offset To Point Data	Offset To EVLR	Number Of Points	Number of Points by Return	Number of Duplicate Points
LD34531389.las	0	PASS	PASS	PASS	PASS	0
LD34531392.las	0	PASS	PASS	PASS	PASS	0
LD34531395.las	0	PASS	PASS	PASS	PASS	0
LD34531398.las	0	PASS	PASS	PASS	PASS	0
LD34531401.las	0	PASS	PASS	PASS	PASS	0
LD34531404.las	0	PASS	PASS	PASS	PASS	0
LD34531407.las	0	PASS	PASS	PASS	PASS	0
LD34531410.las	0	PASS	PASS	PASS	PASS	0
LD34531413.las	0	PASS	PASS	PASS	PASS	0
LD34531416.las	0	PASS	PASS	PASS	PASS	0
LD34531419.las	0	PASS	PASS	PASS	PASS	0
LD34531422.las	0	PASS	PASS	PASS	PASS	0
LD34531425.las	0	PASS	PASS	PASS	PASS	0
LD34531428.las	0	PASS	PASS	PASS	PASS	0
LD34531431.las	0	PASS	PASS	PASS	PASS	0
LD34531434.las	0	PASS	PASS	PASS	PASS	0
LD34531437.las	0	PASS	PASS	PASS	PASS	0
LD34531440.las	0	PASS	PASS	PASS	PASS	0
LD34531443.las	0	PASS	PASS	PASS	PASS	0
LD34561254.las	0	PASS	PASS	PASS	PASS	0
LD34561257.las	0	PASS	PASS	PASS	PASS	0
LD34561260.las	0	PASS	PASS	PASS	PASS	0
LD34561263.las	0	PASS	PASS	PASS	PASS	0
LD34561266.las	0	PASS	PASS	PASS	PASS	0
LD34561269.las	0	PASS	PASS	PASS	PASS	0
LD34561272.las	0	PASS	PASS	PASS	PASS	0
LD34561275.las	0	PASS	PASS	PASS	PASS	0
LD34561278.las	0	PASS	PASS	PASS	PASS	0
LD34561281.las	0	PASS	PASS	PASS	PASS	0
LD34561284.las	0	PASS	PASS	PASS	PASS	0
LD34561287.las	0	PASS	PASS	PASS	PASS	0
LD34561290.las	0	PASS	PASS	PASS	PASS	0
LD34561293.las	0	PASS	PASS	PASS	PASS	0
LD34561296.las	0	PASS	PASS	PASS	PASS	0
LD34561299.las	0	PASS	PASS	PASS	PASS	0
LD34561302.las	0	PASS	PASS	PASS	PASS	0
LD34561305.las	0	PASS	PASS	PASS	PASS	0
LD34561308.las	0	PASS	PASS	PASS	PASS	0
LD34561311.las	0	PASS	PASS	PASS	PASS	0
LD34561314.las	0	PASS	PASS	PASS	PASS	0
LD34561317.las	0	PASS	PASS	PASS	PASS	0
LD34561320.las	0	PASS	PASS	PASS	PASS	0
LD34561323.las	0	PASS	PASS	PASS	PASS	0
LD34561326.las	0	PASS	PASS	PASS	PASS	0
LD34561329.las	0	PASS	PASS	PASS	PASS	0
LD34561332.las	0	PASS	PASS	PASS	PASS	0
LD34561335.las	0	PASS	PASS	PASS	PASS	0
LD34561338.las	0	PASS	PASS	PASS	PASS	0
LD34561341.las	0	PASS	PASS	PASS	PASS	0



## DPH-1.2 Report on ASPRS LAS File Format (Tiled Data) - File Integrity - continued

File	Number of Points Outside Extent	Offset To Point Data	Offset To EVLR	Number Of Points	Number of Points by Return	Number of Duplicate Points
LD34561344.las	0	PASS	PASS	PASS	PASS	0
LD34561347.las	0	PASS	PASS	PASS	PASS	0
LD34561350.las	0	PASS	PASS	PASS	PASS	0
LD34561353.las	0	PASS	PASS	PASS	PASS	0
LD34561356.las	0	PASS	PASS	PASS	PASS	0
LD34561359.las	0	PASS	PASS	PASS	PASS	0
LD34561362.las	0	PASS	PASS	PASS	PASS	0
LD34561365.las	0	PASS	PASS	PASS	PASS	0
LD34561368.las	0	PASS	PASS	PASS	PASS	0
LD34561371.las	0	PASS	PASS	PASS	PASS	0
LD34561374.las	0	PASS	PASS	PASS	PASS	0
LD34561377.las	0	PASS	PASS	PASS	PASS	0
LD34561380.las	0	PASS	PASS	PASS	PASS	0
LD34561383.las	0	PASS	PASS	PASS	PASS	0
LD34561386.las	0	PASS	PASS	PASS	PASS	0
LD34561389.las	0	PASS	PASS	PASS	PASS	0
LD34561392.las	0	PASS	PASS	PASS	PASS	0
LD34561395.las	0	PASS	PASS	PASS	PASS	0
LD34561398.las	0	PASS	PASS	PASS	PASS	0
LD34561401.las	0	PASS	PASS	PASS	PASS	0
LD34561404.las	0	PASS	PASS	PASS	PASS	0
LD34561407.las	0	PASS	PASS	PASS	PASS	0
LD34561410.las	0	PASS	PASS	PASS	PASS	0
LD34561413.las	0	PASS	PASS	PASS	PASS	0
LD34561416.las	0	PASS	PASS	PASS	PASS	0
LD34561419.las	0	PASS	PASS	PASS	PASS	0
LD34561422.las	0	PASS	PASS	PASS	PASS	0
LD34561425.las	0	PASS	PASS	PASS	PASS	0
LD34561428.las	0	PASS	PASS	PASS	PASS	0
LD34561431.las	0	PASS	PASS	PASS	PASS	0
LD34561434.las	0	PASS	PASS	PASS	PASS	0
LD34561437.las	0	PASS	PASS	PASS	PASS	0
LD34561440.las	0	PASS	PASS	PASS	PASS	0
LD34561443.las	0	PASS	PASS	PASS	PASS	0
LD34591254.las	0	PASS	PASS	PASS	PASS	0
LD34591257.las	0	PASS	PASS	PASS	PASS	0
LD34591260.las	0	PASS	PASS	PASS	PASS	0
LD34591263.las	0	PASS	PASS	PASS	PASS	0
LD34591266.las	0	PASS	PASS	PASS	PASS	0
LD34591269.las	0	PASS	PASS	PASS	PASS	0
LD34591272.las	0	PASS	PASS	PASS	PASS	0
LD34591275.las	0	PASS	PASS	PASS	PASS	0
LD34591278.las	0	PASS	PASS	PASS	PASS	0
LD34591281.las	0	PASS	PASS	PASS	PASS	0
LD34591284.las	0	PASS	PASS	PASS	PASS	0
LD34591287.las	0	PASS	PASS	PASS	PASS	0
LD34591290.las	0	PASS	PASS	PASS	PASS	0
LD34591293.las	0	PASS	PASS	PASS	PASS	0
LD34591296.las	0	PASS	PASS	PASS	PASS	0

# DPH-1.2 Report on ASPRS LAS File Format (Tiled Data) - File Integrity - continued

File	Number of Points Outside Extent	Offset To Point Data	Offset To EVLR	Number Of Points	Number of Points by Return	Number of Duplicate Points
LD34591299.las	0	PASS	PASS	PASS	PASS	0
LD34591302.las	0	PASS	PASS	PASS	PASS	0
LD34591305.las	0	PASS	PASS	PASS	PASS	0
LD34591308.las	0	PASS	PASS	PASS	PASS	0
LD34591311.las	0	PASS	PASS	PASS	PASS	0
LD34591314.las	0	PASS	PASS	PASS	PASS	0
LD34591317.las	0	PASS	PASS	PASS	PASS	0
LD34591320.las	0	PASS	PASS	PASS	PASS	0
LD34591323.las	0	PASS	PASS	PASS	PASS	0
LD34591326.las	0	PASS	PASS	PASS	PASS	0
LD34591329.las	0	PASS	PASS	PASS	PASS	0
LD34591332.las	0	PASS	PASS	PASS	PASS	0
LD34591335.las	0	PASS	PASS	PASS	PASS	0
LD34591338.las	0	PASS	PASS	PASS	PASS	0
LD34591341.las	0	PASS	PASS	PASS	PASS	0
LD34591344.las	0	PASS	PASS	PASS	PASS	0
LD34591347.las	0	PASS	PASS	PASS	PASS	0
LD34591350.las	0	PASS	PASS	PASS	PASS	0
LD34591353.las	0	PASS	PASS	PASS	PASS	0
LD34591356.las	0	PASS	PASS	PASS	PASS	0
LD34591359.las	0	PASS	PASS	PASS	PASS	0
LD34591362.las	0	PASS	PASS	PASS	PASS	0
LD34591365.las	0	PASS	PASS	PASS	PASS	0
LD34591368.las	0	PASS	PASS	PASS	PASS	0
LD34591371.las	0	PASS	PASS	PASS	PASS	0
LD34591374.las	0	PASS	PASS	PASS	PASS	0
LD34591377.las	0	PASS	PASS	PASS	PASS	0
LD34591380.las	0	PASS	PASS	PASS	PASS	0
LD34591383.las	0	PASS	PASS	PASS	PASS	0
LD34591386.las	0	PASS	PASS	PASS	PASS	0
LD34591389.las	0	PASS	PASS	PASS	PASS	0
LD34591392.las	0	PASS	PASS	PASS	PASS	0
LD34591395.las	0	PASS	PASS	PASS	PASS	0
LD34591398.las	0	PASS	PASS	PASS	PASS	0
LD34591401.las	0	PASS	PASS	PASS	PASS	0
LD34591404.las	0	PASS	PASS	PASS	PASS	0
LD34591407.las	0	PASS	PASS	PASS	PASS	0
LD34591410.las	0	PASS	PASS	PASS	PASS	0
LD34591413.las	0	PASS	PASS	PASS	PASS	0
LD34591416.las	0	PASS	PASS	PASS	PASS	0
LD34591419.las	0	PASS	PASS	PASS	PASS	0
LD34591422.las	0	PASS	PASS	PASS	PASS	0
LD34591425.las	0	PASS	PASS	PASS	PASS	0
LD34591428.las	0	PASS	PASS	PASS	PASS	0
LD34591431.las	0	PASS	PASS	PASS	PASS	0
LD34591434.las	0	PASS	PASS	PASS	PASS	0
LD34591437.las	0	PASS	PASS	PASS	PASS	0
LD34591440.las	0	PASS	PASS	PASS	PASS	0
LD34591443.las	0	PASS	PASS	PASS	PASS	0

## DPH-1.2 Report on ASPRS LAS File Format (Tiled Data) - File Integrity - continued

File	Number of Points Outside Extent	Offset To Point Data	Offset To EVLR	Number Of Points	Number of Points by Return	Number of Duplicate Points
LD34621254.las	0	PASS	PASS	PASS	PASS	0
LD34621257.las	0	PASS	PASS	PASS	PASS	0
LD34621260.las	0	PASS	PASS	PASS	PASS	0
LD34621263.las	0	PASS	PASS	PASS	PASS	0
LD34621266.las	0	PASS	PASS	PASS	PASS	0
LD34621269.las	0	PASS	PASS	PASS	PASS	0
LD34621272.las	0	PASS	PASS	PASS	PASS	0
LD34621275.las	0	PASS	PASS	PASS	PASS	0
LD34621278.las	0	PASS	PASS	PASS	PASS	0
LD34621281.las	0	PASS	PASS	PASS	PASS	0
LD34621284.las	0	PASS	PASS	PASS	PASS	0
LD34621287.las	0	PASS	PASS	PASS	PASS	0
LD34621290.las	0	PASS	PASS	PASS	PASS	0
LD34621293.las	0	PASS	PASS	PASS	PASS	0
LD34621296.las	0	PASS	PASS	PASS	PASS	0
LD34621299.las	0	PASS	PASS	PASS	PASS	0
LD34621302.las	0	PASS	PASS	PASS	PASS	0
LD34621305.las	0	PASS	PASS	PASS	PASS	0
LD34621308.las	0	PASS	PASS	PASS	PASS	0
LD34621311.las	0	PASS	PASS	PASS	PASS	0
LD34621314.las	0	PASS	PASS	PASS	PASS	0
LD34621317.las	0	PASS	PASS	PASS	PASS	0
LD34621320.las	0	PASS	PASS	PASS	PASS	0
LD34621323.las	0	PASS	PASS	PASS	PASS	0
LD34621326.las	0	PASS	PASS	PASS	PASS	0
LD34621329.las	0	PASS	PASS	PASS	PASS	0
LD34621332.las	0	PASS	PASS	PASS	PASS	0
LD34621335.las	0	PASS	PASS	PASS	PASS	0
LD34621338.las	0	PASS	PASS	PASS	PASS	0
LD34621341.las	0	PASS	PASS	PASS	PASS	0
LD34621344.las	0	PASS	PASS	PASS	PASS	0
LD34621347.las	0	PASS	PASS	PASS	PASS	0
LD34621350.las	0	PASS	PASS	PASS	PASS	0
LD34621353.las	0	PASS	PASS	PASS	PASS	0
LD34621356.las	0	PASS	PASS	PASS	PASS	0
LD34621359.las	0	PASS	PASS	PASS	PASS	0
LD34621362.las	0	PASS	PASS	PASS	PASS	0
LD34621365.las	0	PASS	PASS	PASS	PASS	0
LD34621368.las	0	PASS	PASS	PASS	PASS	0
LD34621371.las	0	PASS	PASS	PASS	PASS	0
LD34621374.las	0	PASS	PASS	PASS	PASS	0
LD34621377.las	0	PASS	PASS	PASS	PASS	0
LD34621380.las	0	PASS	PASS	PASS	PASS	0
LD34621383.las	0	PASS	PASS	PASS	PASS	0
LD34621386.las	0	PASS	PASS	PASS	PASS	0
LD34621389.las	0	PASS	PASS	PASS	PASS	0
LD34621392.las	0	PASS	PASS	PASS	PASS	0
LD34621395.las	0	PASS	PASS	PASS	PASS	0
LD34621398.las	0	PASS	PASS	PASS	PASS	0

# DPH-1.2 Report on ASPRS LAS File Format (Tiled Data) - File Integrity - continued

File	Number of Points Outside Extent	Offset To Point Data	Offset To EVLR	Number Of Points	Number of Points by Return	Number of Duplicate Points
LD34621401.las	0	PASS	PASS	PASS	PASS	0
LD34621404.las	0	PASS	PASS	PASS	PASS	0
LD34621407.las	0	PASS	PASS	PASS	PASS	0
LD34621410.las	0	PASS	PASS	PASS	PASS	0
LD34621413.las	0	PASS	PASS	PASS	PASS	0
LD34621416.las	0	PASS	PASS	PASS	PASS	0
LD34621419.las	0	PASS	PASS	PASS	PASS	0
LD34621422.las	0	PASS	PASS	PASS	PASS	0
LD34621425.las	0	PASS	PASS	PASS	PASS	0
LD34621428.las	0	PASS	PASS	PASS	PASS	0
LD34621431.las	0	PASS	PASS	PASS	PASS	0
LD34621434.las	0	PASS	PASS	PASS	PASS	0
LD34621437.las	0	PASS	PASS	PASS	PASS	0
LD34621440.las	0	PASS	PASS	PASS	PASS	0
LD34621443.las	0	PASS	PASS	PASS	PASS	0
LD34651254.las	0	PASS	PASS	PASS	PASS	0
LD34651257.las	0	PASS	PASS	PASS	PASS	0
LD34651260.las	0	PASS	PASS	PASS	PASS	0
LD34651263.las	0	PASS	PASS	PASS	PASS	0
LD34651266.las	0	PASS	PASS	PASS	PASS	0
LD34651269.las	0	PASS	PASS	PASS	PASS	0
LD34651272.las	0	PASS	PASS	PASS	PASS	0
LD34651275.las	0	PASS	PASS	PASS	PASS	0
LD34651278.las	0	PASS	PASS	PASS	PASS	0
LD34651281.las	0	PASS	PASS	PASS	PASS	0
LD34651284.las	0	PASS	PASS	PASS	PASS	0
LD34651287.las	0	PASS	PASS	PASS	PASS	0
LD34651290.las	0	PASS	PASS	PASS	PASS	0
LD34651293.las	0	PASS	PASS	PASS	PASS	0
LD34651296.las	0	PASS	PASS	PASS	PASS	0
LD34651299.las	0	PASS	PASS	PASS	PASS	0
LD34651302.las	0	PASS	PASS	PASS	PASS	0
LD34651305.las	0	PASS	PASS	PASS	PASS	0
LD34651308.las	0	PASS	PASS	PASS	PASS	0
LD34651311.las	0	PASS	PASS	PASS	PASS	0
LD34651314.las	0	PASS	PASS	PASS	PASS	0
LD34651317.las	0	PASS	PASS	PASS	PASS	0
LD34651320.las	0	PASS	PASS	PASS	PASS	0
LD34651323.las	0	PASS	PASS	PASS	PASS	0
LD34651326.las	0	PASS	PASS	PASS	PASS	0
LD34651329.las	0	PASS	PASS	PASS	PASS	0
LD34651332.las	0	PASS	PASS	PASS	PASS	0
LD34651335.las	0	PASS	PASS	PASS	PASS	0
LD34651338.las	0	PASS	PASS	PASS	PASS	0
LD34651341.las	0	PASS	PASS	PASS	PASS	0
LD34651344.las	0	PASS	PASS	PASS	PASS	0
LD34651347.las	0	PASS	PASS	PASS	PASS	0
LD34651350.las	0	PASS	PASS	PASS	PASS	0
LD34651353.las	0	PASS	PASS	PASS	PASS	0

# DPH-1.2 Report on ASPRS LAS File Format (Tiled Data) - File Integrity - continued

File	Number of Points Outside Extent	Offset To Point Data	Offset To EVLR	Number Of Points	Number of Points by Return	Number of Duplicate Points
LD34651356.las	0	PASS	PASS	PASS	PASS	0
LD34651359.las	0	PASS	PASS	PASS	PASS	0
LD34651362.las	0	PASS	PASS	PASS	PASS	0
LD34651365.las	0	PASS	PASS	PASS	PASS	0
LD34651368.las	0	PASS	PASS	PASS	PASS	0
LD34651371.las	0	PASS	PASS	PASS	PASS	0
LD34651374.las	0	PASS	PASS	PASS	PASS	0
LD34651377.las	0	PASS	PASS	PASS	PASS	0
LD34651380.las	0	PASS	PASS	PASS	PASS	0
LD34651383.las	0	PASS	PASS	PASS	PASS	0
LD34651386.las	0	PASS	PASS	PASS	PASS	0
LD34651389.las	0	PASS	PASS	PASS	PASS	0
LD34651392.las	0	PASS	PASS	PASS	PASS	0
LD34651395.las	0	PASS	PASS	PASS	PASS	0
LD34651398.las	0	PASS	PASS	PASS	PASS	0
LD34651401.las	0	PASS	PASS	PASS	PASS	0
LD34651404.las	0	PASS	PASS	PASS	PASS	0
LD34651407.las	0	PASS	PASS	PASS	PASS	0
LD34651410.las	0	PASS	PASS	PASS	PASS	0
LD34651413.las	0	PASS	PASS	PASS	PASS	0
LD34651416.las	0	PASS	PASS	PASS	PASS	0
LD34651419.las	0	PASS	PASS	PASS	PASS	0
LD34651422.las	0	PASS	PASS	PASS	PASS	0
LD34651425.las	0	PASS	PASS	PASS	PASS	0
LD34651428.las	0	PASS	PASS	PASS	PASS	0
LD34651431.las	0	PASS	PASS	PASS	PASS	0
LD34651434.las	0	PASS	PASS	PASS	PASS	0
LD34651437.las	0	PASS	PASS	PASS	PASS	0
LD34651440.las	0	PASS	PASS	PASS	PASS	0
LD34651443.las	0	PASS	PASS	PASS	PASS	0
LD34681254.las	0	PASS	PASS	PASS	PASS	0
LD34681257.las	0	PASS	PASS	PASS	PASS	0
LD34681260.las	0	PASS	PASS	PASS	PASS	0
LD34681263.las	0	PASS	PASS	PASS	PASS	0
LD34681266.las	0	PASS	PASS	PASS	PASS	0
LD34681269.las	0	PASS	PASS	PASS	PASS	0
LD34681272.las	0	PASS	PASS	PASS	PASS	0
LD34681275.las	0	PASS	PASS	PASS	PASS	0
LD34681278.las	0	PASS	PASS	PASS	PASS	0
LD34681281.las	0	PASS	PASS	PASS	PASS	0
LD34681284.las	0	PASS	PASS	PASS	PASS	0
LD34681287.las	0	PASS	PASS	PASS	PASS	0
LD34681290.las	0	PASS	PASS	PASS	PASS	0
LD34681293.las	0	PASS	PASS	PASS	PASS	0
LD34681296.las	0	PASS	PASS	PASS	PASS	0
LD34681299.las	0	PASS	PASS	PASS	PASS	0
LD34681302.las	0	PASS	PASS	PASS	PASS	0
LD34681305.las	0	PASS	PASS	PASS	PASS	0
LD34681308.las	0	PASS	PASS	PASS	PASS	0

## DPH-1.2 Report on ASPRS LAS File Format (Tiled Data) - File Integrity - continued

File	Number of Points Outside Extent	Offset To Point Data	Offset To EVLR	Number Of Points	Number of Points by Return	Number of Duplicate Points
LD34681311.las	0	PASS	PASS	PASS	PASS	0
LD34681314.las	0	PASS	PASS	PASS	PASS	0
LD34681317.las	0	PASS	PASS	PASS	PASS	0
LD34681320.las	0	PASS	PASS	PASS	PASS	0
LD34681323.las	0	PASS	PASS	PASS	PASS	0
LD34681326.las	0	PASS	PASS	PASS	PASS	0
LD34681329.las	0	PASS	PASS	PASS	PASS	0
LD34681332.las	0	PASS	PASS	PASS	PASS	0
LD34681335.las	0	PASS	PASS	PASS	PASS	0
LD34681338.las	0	PASS	PASS	PASS	PASS	0
LD34681341.las	0	PASS	PASS	PASS	PASS	0
LD34681344.las	0	PASS	PASS	PASS	PASS	0
LD34681347.las	0	PASS	PASS	PASS	PASS	0
LD34681350.las	0	PASS	PASS	PASS	PASS	0
LD34681353.las	0	PASS	PASS	PASS	PASS	0
LD34681356.las	0	PASS	PASS	PASS	PASS	0
LD34681359.las	0	PASS	PASS	PASS	PASS	0
LD34681362.las	0	PASS	PASS	PASS	PASS	0
LD34681365.las	0	PASS	PASS	PASS	PASS	0
LD34681368.las	0	PASS	PASS	PASS	PASS	0
LD34681371.las	0	PASS	PASS	PASS	PASS	0
LD34681374.las	0	PASS	PASS	PASS	PASS	0
LD34681377.las	0	PASS	PASS	PASS	PASS	0
LD34681380.las	0	PASS	PASS	PASS	PASS	0
LD34681383.las	0	PASS	PASS	PASS	PASS	0
LD34681386.las	0	PASS	PASS	PASS	PASS	0
LD34681389.las	0	PASS	PASS	PASS	PASS	0
LD34681392.las	0	PASS	PASS	PASS	PASS	0
LD34681395.las	0	PASS	PASS	PASS	PASS	0
LD34681398.las	0	PASS	PASS	PASS	PASS	0
LD34681401.las	0	PASS	PASS	PASS	PASS	0
LD34681404.las	0	PASS	PASS	PASS	PASS	0
LD34681407.las	0	PASS	PASS	PASS	PASS	0
LD34681410.las	0	PASS	PASS	PASS	PASS	0
LD34681413.las	0	PASS	PASS	PASS	PASS	0
LD34681416.las	0	PASS	PASS	PASS	PASS	0
LD34681419.las	0	PASS	PASS	PASS	PASS	0
LD34681422.las	0	PASS	PASS	PASS	PASS	0
LD34681425.las	0	PASS	PASS	PASS	PASS	0
LD34681428.las	0	PASS	PASS	PASS	PASS	0
LD34681431.las	0	PASS	PASS	PASS	PASS	0
LD34681434.las	0	PASS	PASS	PASS	PASS	0
LD34681437.las	0	PASS	PASS	PASS	PASS	0
LD34681440.las	0	PASS	PASS	PASS	PASS	0
LD34681443.las	0	PASS	PASS	PASS	PASS	0
LD34711254.las	0	PASS	PASS	PASS	PASS	0
LD34711257.las	0	PASS	PASS	PASS	PASS	0
LD34711260.las	0	PASS	PASS	PASS	PASS	0
LD34711263.las	0	PASS	PASS	PASS	PASS	0

## DPH-1.2 Report on ASPRS LAS File Format (Tiled Data) - File Integrity - continued

File	Number of Points Outside Extent	Offset To Point Data	Offset To EVLR	Number Of Points	Number of Points by Return	Number of Duplicate Points
LD34711266.las	0	PASS	PASS	PASS	PASS	0
LD34711269.las	0	PASS	PASS	PASS	PASS	0
LD34711272.las	0	PASS	PASS	PASS	PASS	0
LD34711275.las	0	PASS	PASS	PASS	PASS	0
LD34711278.las	0	PASS	PASS	PASS	PASS	0
LD34711281.las	0	PASS	PASS	PASS	PASS	0
LD34711284.las	0	PASS	PASS	PASS	PASS	0
LD34711287.las	0	PASS	PASS	PASS	PASS	0
LD34711290.las	0	PASS	PASS	PASS	PASS	0
LD34711293.las	0	PASS	PASS	PASS	PASS	0
LD34711296.las	0	PASS	PASS	PASS	PASS	0
LD34711299.las	0	PASS	PASS	PASS	PASS	0
LD34711302.las	0	PASS	PASS	PASS	PASS	0
LD34711305.las	0	PASS	PASS	PASS	PASS	0
LD34711308.las	0	PASS	PASS	PASS	PASS	0
LD34711311.las	0	PASS	PASS	PASS	PASS	0
LD34711314.las	0	PASS	PASS	PASS	PASS	0
LD34711317.las	0	PASS	PASS	PASS	PASS	0
LD34711320.las	0	PASS	PASS	PASS	PASS	0
LD34711323.las	0	PASS	PASS	PASS	PASS	0
LD34711326.las	0	PASS	PASS	PASS	PASS	0
LD34711329.las	0	PASS	PASS	PASS	PASS	0
LD34711332.las	0	PASS	PASS	PASS	PASS	0
LD34711335.las	0	PASS	PASS	PASS	PASS	0
LD34711338.las	0	PASS	PASS	PASS	PASS	0
LD34711341.las	0	PASS	PASS	PASS	PASS	0
LD34711344.las	0	PASS	PASS	PASS	PASS	0
LD34711347.las	0	PASS	PASS	PASS	PASS	0
LD34711350.las	0	PASS	PASS	PASS	PASS	0
LD34711353.las	0	PASS	PASS	PASS	PASS	0
LD34711356.las	0	PASS	PASS	PASS	PASS	0
LD34711359.las	0	PASS	PASS	PASS	PASS	0
LD34711362.las	0	PASS	PASS	PASS	PASS	0
LD34711365.las	0	PASS	PASS	PASS	PASS	0
LD34711368.las	0	PASS	PASS	PASS	PASS	0
LD34711371.las	0	PASS	PASS	PASS	PASS	0
LD34711374.las	0	PASS	PASS	PASS	PASS	0
LD34711377.las	0	PASS	PASS	PASS	PASS	0
LD34711380.las	0	PASS	PASS	PASS	PASS	0
LD34711383.las	0	PASS	PASS	PASS	PASS	0
LD34711386.las	0	PASS	PASS	PASS	PASS	0
LD34711389.las	0	PASS	PASS	PASS	PASS	0
LD34711392.las	0	PASS	PASS	PASS	PASS	0
LD34711395.las	0	PASS	PASS	PASS	PASS	0
LD34711398.las	0	PASS	PASS	PASS	PASS	0
LD34711401.las	0	PASS	PASS	PASS	PASS	0
LD34711404.las	0	PASS	PASS	PASS	PASS	0
LD34711407.las	0	PASS	PASS	PASS	PASS	0
LD34711410.las	0	PASS	PASS	PASS	PASS	0

## DPH-1.2 Report on ASPRS LAS File Format (Tiled Data) - File Integrity - continued

File	Number of Points Outside Extent	Offset To Point Data	Offset To EVLR	Number Of Points	Number of Points by Return	Number of Duplicate Points
LD34711413.las	0	PASS	PASS	PASS	PASS	0
LD34711416.las	0	PASS	PASS	PASS	PASS	0
LD34711419.las	0	PASS	PASS	PASS	PASS	0
LD34711422.las	0	PASS	PASS	PASS	PASS	0
LD34711425.las	0	PASS	PASS	PASS	PASS	0
LD34711428.las	0	PASS	PASS	PASS	PASS	0
LD34711431.las	0	PASS	PASS	PASS	PASS	0
LD34711434.las	0	PASS	PASS	PASS	PASS	0
LD34711437.las	0	PASS	PASS	PASS	PASS	0
LD34711440.las	0	PASS	PASS	PASS	PASS	0
LD34711443.las	0	PASS	PASS	PASS	PASS	0
LD34741254.las	0	PASS	PASS	PASS	PASS	0
LD34741257.las	0	PASS	PASS	PASS	PASS	0
LD34741260.las	0	PASS	PASS	PASS	PASS	0
LD34741263.las	0	PASS	PASS	PASS	PASS	0
LD34741266.las	0	PASS	PASS	PASS	PASS	0
LD34741269.las	0	PASS	PASS	PASS	PASS	0
LD34741272.las	0	PASS	PASS	PASS	PASS	0
LD34741275.las	0	PASS	PASS	PASS	PASS	0
LD34741278.las	0	PASS	PASS	PASS	PASS	0
LD34741281.las	0	PASS	PASS	PASS	PASS	0
LD34741284.las	0	PASS	PASS	PASS	PASS	0
LD34741287.las	0	PASS	PASS	PASS	PASS	0
LD34741290.las	0	PASS	PASS	PASS	PASS	0
LD34741293.las	0	PASS	PASS	PASS	PASS	0
LD34741296.las	0	PASS	PASS	PASS	PASS	0
LD34741299.las	0	PASS	PASS	PASS	PASS	0
LD34741302.las	0	PASS	PASS	PASS	PASS	0
LD34741305.las	0	PASS	PASS	PASS	PASS	0
LD34741308.las	0	PASS	PASS	PASS	PASS	0
LD34741311.las	0	PASS	PASS	PASS	PASS	0
LD34741314.las	0	PASS	PASS	PASS	PASS	0
LD34741317.las	0	PASS	PASS	PASS	PASS	0
LD34741320.las	0	PASS	PASS	PASS	PASS	0
LD34741323.las	0	PASS	PASS	PASS	PASS	0
LD34741326.las	0	PASS	PASS	PASS	PASS	0
LD34741329.las	0	PASS	PASS	PASS	PASS	0
LD34741332.las	0	PASS	PASS	PASS	PASS	0
LD34741335.las	0	PASS	PASS	PASS	PASS	0
LD34741338.las	0	PASS	PASS	PASS	PASS	0
LD34741341.las	0	PASS	PASS	PASS	PASS	0
LD34741344.las	0	PASS	PASS	PASS	PASS	0
LD34741347.las	0	PASS	PASS	PASS	PASS	0
LD34741350.las	0	PASS	PASS	PASS	PASS	0
LD34741353.las	0	PASS	PASS	PASS	PASS	0
LD34741356.las	0	PASS	PASS	PASS	PASS	0
LD34741359.las	0	PASS	PASS	PASS	PASS	0
LD34741362.las	0	PASS	PASS	PASS	PASS	0
LD34741365.las	0	PASS	PASS	PASS	PASS	0



## DPH-1.2 Report on ASPRS LAS File Format (Tiled Data) - File Integrity - continued

File	Number of Points Outside Extent	Offset To Point Data	Offset To EVLR	Number Of Points	Number of Points by Return	Number of Duplicate Points
LD34741368.las	0	PASS	PASS	PASS	PASS	0
LD34741371.las	0	PASS	PASS	PASS	PASS	0
LD34741374.las	0	PASS	PASS	PASS	PASS	0
LD34741377.las	0	PASS	PASS	PASS	PASS	0
LD34741380.las	0	PASS	PASS	PASS	PASS	0
LD34741383.las	0	PASS	PASS	PASS	PASS	0
LD34741386.las	0	PASS	PASS	PASS	PASS	0
LD34741389.las	0	PASS	PASS	PASS	PASS	0
LD34741392.las	0	PASS	PASS	PASS	PASS	0
LD34741395.las	0	PASS	PASS	PASS	PASS	0
LD34741398.las	0	PASS	PASS	PASS	PASS	0
LD34741401.las	0	PASS	PASS	PASS	PASS	0
LD34741404.las	0	PASS	PASS	PASS	PASS	0
LD34741407.las	0	PASS	PASS	PASS	PASS	0
LD34741410.las	0	PASS	PASS	PASS	PASS	0
LD34741413.las	0	PASS	PASS	PASS	PASS	0
LD34741416.las	0	PASS	PASS	PASS	PASS	0
LD34741419.las	0	PASS	PASS	PASS	PASS	0
LD34741422.las	0	PASS	PASS	PASS	PASS	0
LD34741425.las	0	PASS	PASS	PASS	PASS	0
LD34741428.las	0	PASS	PASS	PASS	PASS	0
LD34741431.las	0	PASS	PASS	PASS	PASS	0
LD34741434.las	0	PASS	PASS	PASS	PASS	0
LD34741437.las	0	PASS	PASS	PASS	PASS	0
LD34741440.las	0	PASS	PASS	PASS	PASS	0
LD34741443.las	0	PASS	PASS	PASS	PASS	0
LD34771254.las	0	PASS	PASS	PASS	PASS	0
LD34771257.las	0	PASS	PASS	PASS	PASS	0
LD34771260.las	0	PASS	PASS	PASS	PASS	0
LD34771263.las	0	PASS	PASS	PASS	PASS	0
LD34771266.las	0	PASS	PASS	PASS	PASS	0
LD34771269.las	0	PASS	PASS	PASS	PASS	0
LD34771272.las	0	PASS	PASS	PASS	PASS	0
LD34771275.las	0	PASS	PASS	PASS	PASS	0
LD34771278.las	0	PASS	PASS	PASS	PASS	0
LD34771281.las	0	PASS	PASS	PASS	PASS	0
LD34771284.las	0	PASS	PASS	PASS	PASS	0
LD34771287.las	0	PASS	PASS	PASS	PASS	0
LD34771290.las	0	PASS	PASS	PASS	PASS	0
LD34771293.las	0	PASS	PASS	PASS	PASS	0
LD34771296.las	0	PASS	PASS	PASS	PASS	0
LD34771299.las	0	PASS	PASS	PASS	PASS	0
LD34771302.las	0	PASS	PASS	PASS	PASS	0
LD34771305.las	0	PASS	PASS	PASS	PASS	0
LD34771308.las	0	PASS	PASS	PASS	PASS	0
LD34771311.las	0	PASS	PASS	PASS	PASS	0
LD34771314.las	0	PASS	PASS	PASS	PASS	0
LD34771317.las	0	PASS	PASS	PASS	PASS	0
LD34771320.las	0	PASS	PASS	PASS	PASS	0

## DPH-1.2 Report on ASPRS LAS File Format (Tiled Data) - File Integrity - continued

File	Number of Points Outside Extent	Offset To Point Data	Offset To EVLR	Number Of Points	Number of Points by Return	Number of Duplicate Points
LD34771323.las	0	PASS	PASS	PASS	PASS	0
LD34771326.las	0	PASS	PASS	PASS	PASS	0
LD34771329.las	0	PASS	PASS	PASS	PASS	0
LD34771332.las	0	PASS	PASS	PASS	PASS	0
LD34771335.las	0	PASS	PASS	PASS	PASS	0
LD34771338.las	0	PASS	PASS	PASS	PASS	0
LD34771341.las	0	PASS	PASS	PASS	PASS	0
LD34771344.las	0	PASS	PASS	PASS	PASS	0
LD34771347.las	0	PASS	PASS	PASS	PASS	0
LD34771350.las	0	PASS	PASS	PASS	PASS	0
LD34771353.las	0	PASS	PASS	PASS	PASS	0
LD34771356.las	0	PASS	PASS	PASS	PASS	0
LD34771359.las	0	PASS	PASS	PASS	PASS	0
LD34771362.las	0	PASS	PASS	PASS	PASS	0
LD34771365.las	0	PASS	PASS	PASS	PASS	0
LD34771368.las	0	PASS	PASS	PASS	PASS	0
LD34771371.las	0	PASS	PASS	PASS	PASS	0
LD34771374.las	0	PASS	PASS	PASS	PASS	0
LD34771377.las	0	PASS	PASS	PASS	PASS	0
LD34771380.las	0	PASS	PASS	PASS	PASS	0
LD34771383.las	0	PASS	PASS	PASS	PASS	0
LD34771386.las	0	PASS	PASS	PASS	PASS	0
LD34771389.las	0	PASS	PASS	PASS	PASS	0
LD34771392.las	0	PASS	PASS	PASS	PASS	0
LD34771395.las	0	PASS	PASS	PASS	PASS	0
LD34771398.las	0	PASS	PASS	PASS	PASS	0
LD34771401.las	0	PASS	PASS	PASS	PASS	0
LD34771404.las	0	PASS	PASS	PASS	PASS	0
LD34771407.las	0	PASS	PASS	PASS	PASS	0
LD34771410.las	0	PASS	PASS	PASS	PASS	0
LD34771413.las	0	PASS	PASS	PASS	PASS	0
LD34771416.las	0	PASS	PASS	PASS	PASS	0
LD34771419.las	0	PASS	PASS	PASS	PASS	0
LD34771422.las	0	PASS	PASS	PASS	PASS	0
LD34771425.las	0	PASS	PASS	PASS	PASS	0
LD34771428.las	0	PASS	PASS	PASS	PASS	0
LD34771431.las	0	PASS	PASS	PASS	PASS	0
LD34771434.las	0	PASS	PASS	PASS	PASS	0
LD34771437.las	0	PASS	PASS	PASS	PASS	0
LD34771440.las	0	PASS	PASS	PASS	PASS	0
LD34771443.las	0	PASS	PASS	PASS	PASS	0
LD34801254.las	0	PASS	PASS	PASS	PASS	0
LD34801257.las	0	PASS	PASS	PASS	PASS	0
LD34801260.las	0	PASS	PASS	PASS	PASS	0
LD34801263.las	0	PASS	PASS	PASS	PASS	0
LD34801266.las	0	PASS	PASS	PASS	PASS	0
LD34801269.las	0	PASS	PASS	PASS	PASS	0
LD34801272.las	0	PASS	PASS	PASS	PASS	0
LD34801275.las	0	PASS	PASS	PASS	PASS	0

# DPH-1.2 Report on ASPRS LAS File Format (Tiled Data) - File Integrity - continued

File	Number of Points Outside Extent	Offset To Point Data	Offset To EVLR	Number Of Points	Number of Points by Return	Number of Duplicate Points
LD34801278.las	0	PASS	PASS	PASS	PASS	0
LD34801281.las	0	PASS	PASS	PASS	PASS	0
LD34801284.las	0	PASS	PASS	PASS	PASS	0
LD34801287.las	0	PASS	PASS	PASS	PASS	0
LD34801290.las	0	PASS	PASS	PASS	PASS	0
LD34801293.las	0	PASS	PASS	PASS	PASS	0
LD34801296.las	0	PASS	PASS	PASS	PASS	0
LD34801299.las	0	PASS	PASS	PASS	PASS	0
LD34801302.las	0	PASS	PASS	PASS	PASS	0
LD34801305.las	0	PASS	PASS	PASS	PASS	0
LD34801308.las	0	PASS	PASS	PASS	PASS	0
LD34801311.las	0	PASS	PASS	PASS	PASS	0
LD34801314.las	0	PASS	PASS	PASS	PASS	0
LD34801317.las	0	PASS	PASS	PASS	PASS	0
LD34801320.las	0	PASS	PASS	PASS	PASS	0
LD34801323.las	0	PASS	PASS	PASS	PASS	0
LD34801326.las	0	PASS	PASS	PASS	PASS	0
LD34801329.las	0	PASS	PASS	PASS	PASS	0
LD34801332.las	0	PASS	PASS	PASS	PASS	0
LD34801335.las	0	PASS	PASS	PASS	PASS	0
LD34801338.las	0	PASS	PASS	PASS	PASS	0
LD34801341.las	0	PASS	PASS	PASS	PASS	0
LD34801344.las	0	PASS	PASS	PASS	PASS	0
LD34801347.las	0	PASS	PASS	PASS	PASS	0
LD34801350.las	0	PASS	PASS	PASS	PASS	0
LD34801353.las	0	PASS	PASS	PASS	PASS	0
LD34801356.las	0	PASS	PASS	PASS	PASS	0
LD34801359.las	0	PASS	PASS	PASS	PASS	0
LD34801362.las	0	PASS	PASS	PASS	PASS	0
LD34801365.las	0	PASS	PASS	PASS	PASS	0
LD34801368.las	0	PASS	PASS	PASS	PASS	0
LD34801371.las	0	PASS	PASS	PASS	PASS	0
LD34801374.las	0	PASS	PASS	PASS	PASS	0
LD34801377.las	0	PASS	PASS	PASS	PASS	0
LD34801380.las	0	PASS	PASS	PASS	PASS	0
LD34801383.las	0	PASS	PASS	PASS	PASS	0
LD34801386.las	0	PASS	PASS	PASS	PASS	0
LD34801389.las	0	PASS	PASS	PASS	PASS	0
LD34801392.las	0	PASS	PASS	PASS	PASS	0
LD34801395.las	0	PASS	PASS	PASS	PASS	0
LD34801398.las	0	PASS	PASS	PASS	PASS	0
LD34801401.las	0	PASS	PASS	PASS	PASS	0
LD34801404.las	0	PASS	PASS	PASS	PASS	0
LD34801407.las	0	PASS	PASS	PASS	PASS	0
LD34801410.las	0	PASS	PASS	PASS	PASS	0
LD34801413.las	0	PASS	PASS	PASS	PASS	0
LD34801416.las	0	PASS	PASS	PASS	PASS	0
LD34801419.las	0	PASS	PASS	PASS	PASS	0
LD34801422.las	0	PASS	PASS	PASS	PASS	0

## DPH-1.2 Report on ASPRS LAS File Format (Tiled Data) - File Integrity - continued

File	Number of Points Outside Extent	Offset To Point Data	Offset To EVLR	Number Of Points	Number of Points by Return	Number of Duplicate Points
LD34801425.las	0	PASS	PASS	PASS	PASS	0
LD34801428.las	0	PASS	PASS	PASS	PASS	0
LD34801431.las	0	PASS	PASS	PASS	PASS	0
LD34801434.las	0	PASS	PASS	PASS	PASS	0
LD34801437.las	0	PASS	PASS	PASS	PASS	0
LD34801440.las	0	PASS	PASS	PASS	PASS	0
LD34801443.las	0	PASS	PASS	PASS	PASS	0
LD34831254.las	0	PASS	PASS	PASS	PASS	0
LD34831257.las	0	PASS	PASS	PASS	PASS	0
LD34831260.las	0	PASS	PASS	PASS	PASS	0
LD34831263.las	0	PASS	PASS	PASS	PASS	0
LD34831266.las	0	PASS	PASS	PASS	PASS	0
LD34831269.las	0	PASS	PASS	PASS	PASS	0
LD34831272.las	0	PASS	PASS	PASS	PASS	0
LD34831275.las	0	PASS	PASS	PASS	PASS	0
LD34831278.las	0	PASS	PASS	PASS	PASS	0
LD34831281.las	0	PASS	PASS	PASS	PASS	0
LD34831284.las	0	PASS	PASS	PASS	PASS	0
LD34831287.las	0	PASS	PASS	PASS	PASS	0
LD34831290.las	0	PASS	PASS	PASS	PASS	0
LD34831293.las	0	PASS	PASS	PASS	PASS	0
LD34831296.las	0	PASS	PASS	PASS	PASS	0
LD34831299.las	0	PASS	PASS	PASS	PASS	0
LD34831302.las	0	PASS	PASS	PASS	PASS	0
LD34831305.las	0	PASS	PASS	PASS	PASS	0
LD34831308.las	0	PASS	PASS	PASS	PASS	0
LD34831311.las	0	PASS	PASS	PASS	PASS	0
LD34831314.las	0	PASS	PASS	PASS	PASS	0
LD34831317.las	0	PASS	PASS	PASS	PASS	0
LD34831320.las	0	PASS	PASS	PASS	PASS	0
LD34831323.las	0	PASS	PASS	PASS	PASS	0
LD34831326.las	0	PASS	PASS	PASS	PASS	0
LD34831329.las	0	PASS	PASS	PASS	PASS	0
LD34831332.las	0	PASS	PASS	PASS	PASS	0
LD34831335.las	0	PASS	PASS	PASS	PASS	0
LD34831338.las	0	PASS	PASS	PASS	PASS	0
LD34831341.las	0	PASS	PASS	PASS	PASS	0
LD34831344.las	0	PASS	PASS	PASS	PASS	0
LD34831347.las	0	PASS	PASS	PASS	PASS	0
LD34831350.las	0	PASS	PASS	PASS	PASS	0
LD34831353.las	0	PASS	PASS	PASS	PASS	0
LD34831356.las	0	PASS	PASS	PASS	PASS	0
LD34831359.las	0	PASS	PASS	PASS	PASS	0
LD34831362.las	0	PASS	PASS	PASS	PASS	0
LD34831365.las	0	PASS	PASS	PASS	PASS	0
LD34831368.las	0	PASS	PASS	PASS	PASS	0
LD34831371.las	0	PASS	PASS	PASS	PASS	0
LD34831374.las	0	PASS	PASS	PASS	PASS	0
LD34831377.las	0	PASS	PASS	PASS	PASS	0

## DPH-1.2 Report on ASPRS LAS File Format (Tiled Data) - File Integrity - continued

File	Number of Points Outside Extent	Offset To Point Data	Offset To EVLR	Number Of Points	Number of Points by Return	Number of Duplicate Points
LD34831380.las	0	PASS	PASS	PASS	PASS	0
LD34831383.las	0	PASS	PASS	PASS	PASS	0
LD34831386.las	0	PASS	PASS	PASS	PASS	0
LD34831389.las	0	PASS	PASS	PASS	PASS	0
LD34831392.las	0	PASS	PASS	PASS	PASS	0
LD34831395.las	0	PASS	PASS	PASS	PASS	0
LD34831398.las	0	PASS	PASS	PASS	PASS	0
LD34831401.las	0	PASS	PASS	PASS	PASS	0
LD34831404.las	0	PASS	PASS	PASS	PASS	0
LD34831407.las	0	PASS	PASS	PASS	PASS	0
LD34831410.las	0	PASS	PASS	PASS	PASS	0
LD34831413.las	0	PASS	PASS	PASS	PASS	0
LD34831416.las	0	PASS	PASS	PASS	PASS	0
LD34831419.las	0	PASS	PASS	PASS	PASS	0
LD34831422.las	0	PASS	PASS	PASS	PASS	0
LD34831425.las	0	PASS	PASS	PASS	PASS	0
LD34831428.las	0	PASS	PASS	PASS	PASS	0
LD34831431.las	0	PASS	PASS	PASS	PASS	0
LD34831434.las	0	PASS	PASS	PASS	PASS	0
LD34831437.las	0	PASS	PASS	PASS	PASS	0
LD34831440.las	0	PASS	PASS	PASS	PASS	0
LD34831443.las	0	PASS	PASS	PASS	PASS	0
LD34861254.las	0	PASS	PASS	PASS	PASS	0
LD34861257.las	0	PASS	PASS	PASS	PASS	0
LD34861260.las	0	PASS	PASS	PASS	PASS	0
LD34861263.las	0	PASS	PASS	PASS	PASS	0
LD34861266.las	0	PASS	PASS	PASS	PASS	0
LD34861269.las	0	PASS	PASS	PASS	PASS	0
LD34861272.las	0	PASS	PASS	PASS	PASS	0
LD34861275.las	0	PASS	PASS	PASS	PASS	0
LD34861278.las	0	PASS	PASS	PASS	PASS	0
LD34861281.las	0	PASS	PASS	PASS	PASS	0
LD34861284.las	0	PASS	PASS	PASS	PASS	0
LD34861287.las	0	PASS	PASS	PASS	PASS	0
LD34861290.las	0	PASS	PASS	PASS	PASS	0
LD34861293.las	0	PASS	PASS	PASS	PASS	0
LD34861296.las	0	PASS	PASS	PASS	PASS	0
LD34861299.las	0	PASS	PASS	PASS	PASS	0
LD34861302.las	0	PASS	PASS	PASS	PASS	0
LD34861305.las	0	PASS	PASS	PASS	PASS	0
LD34861308.las	0	PASS	PASS	PASS	PASS	0
LD34861311.las	0	PASS	PASS	PASS	PASS	0
LD34861314.las	0	PASS	PASS	PASS	PASS	0
LD34861317.las	0	PASS	PASS	PASS	PASS	0
LD34861320.las	0	PASS	PASS	PASS	PASS	0
LD34861323.las	0	PASS	PASS	PASS	PASS	0
LD34861326.las	0	PASS	PASS	PASS	PASS	0
LD34861329.las	0	PASS	PASS	PASS	PASS	0
LD34861332.las	0	PASS	PASS	PASS	PASS	0

## DPH-1.2 Report on ASPRS LAS File Format (Tiled Data) - File Integrity - continued

File	Number of Points Outside Extent	Offset To Point Data	Offset To EVLR	Number Of Points	Number of Points by Return	Number of Duplicate Points
LD34861335.las	0	PASS	PASS	PASS	PASS	0
LD34861338.las	0	PASS	PASS	PASS	PASS	0
LD34861341.las	0	PASS	PASS	PASS	PASS	0
LD34861344.las	0	PASS	PASS	PASS	PASS	0
LD34861347.las	0	PASS	PASS	PASS	PASS	0
LD34861350.las	0	PASS	PASS	PASS	PASS	0
LD34861353.las	0	PASS	PASS	PASS	PASS	0
LD34861356.las	0	PASS	PASS	PASS	PASS	0
LD34861359.las	0	PASS	PASS	PASS	PASS	0
LD34861362.las	0	PASS	PASS	PASS	PASS	0
LD34861365.las	0	PASS	PASS	PASS	PASS	0
LD34861368.las	0	PASS	PASS	PASS	PASS	0
LD34861371.las	0	PASS	PASS	PASS	PASS	0
LD34861374.las	0	PASS	PASS	PASS	PASS	0
LD34861377.las	0	PASS	PASS	PASS	PASS	0
LD34861380.las	0	PASS	PASS	PASS	PASS	0
LD34861383.las	0	PASS	PASS	PASS	PASS	0
LD34861386.las	0	PASS	PASS	PASS	PASS	0
LD34861389.las	0	PASS	PASS	PASS	PASS	0
LD34861392.las	0	PASS	PASS	PASS	PASS	0
LD34861395.las	0	PASS	PASS	PASS	PASS	0
LD34861398.las	0	PASS	PASS	PASS	PASS	0
LD34861401.las	0	PASS	PASS	PASS	PASS	0
LD34861404.las	0	PASS	PASS	PASS	PASS	0
LD34861407.las	0	PASS	PASS	PASS	PASS	0
LD34861410.las	0	PASS	PASS	PASS	PASS	0
LD34861413.las	0	PASS	PASS	PASS	PASS	0
LD34861416.las	0	PASS	PASS	PASS	PASS	0
LD34861419.las	0	PASS	PASS	PASS	PASS	0
LD34861422.las	0	PASS	PASS	PASS	PASS	0
LD34861425.las	0	PASS	PASS	PASS	PASS	0
LD34861428.las	0	PASS	PASS	PASS	PASS	0
LD34861431.las	0	PASS	PASS	PASS	PASS	0
LD34861434.las	0	PASS	PASS	PASS	PASS	0
LD34861437.las	0	PASS	PASS	PASS	PASS	0
LD34861440.las	0	PASS	PASS	PASS	PASS	0
LD34861443.las	0	PASS	PASS	PASS	PASS	0
LD34891254.las	0	PASS	PASS	PASS	PASS	0
LD34891257.las	0	PASS	PASS	PASS	PASS	0
LD34891260.las	0	PASS	PASS	PASS	PASS	0
LD34891263.las	0	PASS	PASS	PASS	PASS	0
LD34891266.las	0	PASS	PASS	PASS	PASS	0
LD34891269.las	0	PASS	PASS	PASS	PASS	0
LD34891272.las	0	PASS	PASS	PASS	PASS	0
LD34891275.las	0	PASS	PASS	PASS	PASS	0
LD34891278.las	0	PASS	PASS	PASS	PASS	0
LD34891281.las	0	PASS	PASS	PASS	PASS	0
LD34891284.las	0	PASS	PASS	PASS	PASS	0
LD34891287.las	0	PASS	PASS	PASS	PASS	0

## DPH-1.2 Report on ASPRS LAS File Format (Tiled Data) - File Integrity - continued

File	Number of Points Outside Extent	Offset To Point Data	Offset To EVLR	Number Of Points	Number of Points by Return	Number of Duplicate Points
LD34891290.las	0	PASS	PASS	PASS	PASS	0
LD34891293.las	0	PASS	PASS	PASS	PASS	0
LD34891296.las	0	PASS	PASS	PASS	PASS	0
LD34891299.las	0	PASS	PASS	PASS	PASS	0
LD34891302.las	0	PASS	PASS	PASS	PASS	0
LD34891305.las	0	PASS	PASS	PASS	PASS	0
LD34891308.las	0	PASS	PASS	PASS	PASS	0
LD34891311.las	0	PASS	PASS	PASS	PASS	0
LD34891314.las	0	PASS	PASS	PASS	PASS	0
LD34891317.las	0	PASS	PASS	PASS	PASS	0
LD34891320.las	0	PASS	PASS	PASS	PASS	0
LD34891323.las	0	PASS	PASS	PASS	PASS	0
LD34891326.las	0	PASS	PASS	PASS	PASS	0
LD34891329.las	0	PASS	PASS	PASS	PASS	0
LD34891332.las	0	PASS	PASS	PASS	PASS	0
LD34891335.las	0	PASS	PASS	PASS	PASS	0
LD34891338.las	0	PASS	PASS	PASS	PASS	0
LD34891341.las	0	PASS	PASS	PASS	PASS	0
LD34891344.las	0	PASS	PASS	PASS	PASS	0
LD34891347.las	0	PASS	PASS	PASS	PASS	0
LD34891350.las	0	PASS	PASS	PASS	PASS	0
LD34891353.las	0	PASS	PASS	PASS	PASS	0
LD34891356.las	0	PASS	PASS	PASS	PASS	0
LD34891359.las	0	PASS	PASS	PASS	PASS	0
LD34891362.las	0	PASS	PASS	PASS	PASS	0
LD34891365.las	0	PASS	PASS	PASS	PASS	0
LD34891368.las	0	PASS	PASS	PASS	PASS	0
LD34891371.las	0	PASS	PASS	PASS	PASS	0
LD34891374.las	0	PASS	PASS	PASS	PASS	0
LD34891377.las	0	PASS	PASS	PASS	PASS	0
LD34891380.las	0	PASS	PASS	PASS	PASS	0
LD34891383.las	0	PASS	PASS	PASS	PASS	0
LD34891386.las	0	PASS	PASS	PASS	PASS	0
LD34891389.las	0	PASS	PASS	PASS	PASS	0
LD34891392.las	0	PASS	PASS	PASS	PASS	0
LD34891395.las	0	PASS	PASS	PASS	PASS	0
LD34891398.las	0	PASS	PASS	PASS	PASS	0
LD34891401.las	0	PASS	PASS	PASS	PASS	0
LD34891404.las	0	PASS	PASS	PASS	PASS	0
LD34891407.las	0	PASS	PASS	PASS	PASS	0
LD34891410.las	0	PASS	PASS	PASS	PASS	0
LD34891413.las	0	PASS	PASS	PASS	PASS	0
LD34891416.las	0	PASS	PASS	PASS	PASS	0
LD34891419.las	0	PASS	PASS	PASS	PASS	0
LD34891422.las	0	PASS	PASS	PASS	PASS	0
LD34891425.las	0	PASS	PASS	PASS	PASS	0
LD34891428.las	0	PASS	PASS	PASS	PASS	0
LD34891431.las	0	PASS	PASS	PASS	PASS	0
LD34891434.las	0	PASS	PASS	PASS	PASS	0

## DPH-1.2 Report on ASPRS LAS File Format (Tiled Data) - File Integrity - continued

File	Number of Points Outside Extent	Offset To Point Data	Offset To EVLR	Number Of Points	Number of Points by Return	Number of Duplicate Points
LD34891437.las	0	PASS	PASS	PASS	PASS	0
LD34891440.las	0	PASS	PASS	PASS	PASS	0
LD34891443.las	0	PASS	PASS	PASS	PASS	0
LD34921254.las	0	PASS	PASS	PASS	PASS	0
LD34921257.las	0	PASS	PASS	PASS	PASS	0
LD34921260.las	0	PASS	PASS	PASS	PASS	0
LD34921263.las	0	PASS	PASS	PASS	PASS	0
LD34921266.las	0	PASS	PASS	PASS	PASS	0
LD34921269.las	0	PASS	PASS	PASS	PASS	0
LD34921272.las	0	PASS	PASS	PASS	PASS	0
LD34921275.las	0	PASS	PASS	PASS	PASS	0
LD34921278.las	0	PASS	PASS	PASS	PASS	0
LD34921281.las	0	PASS	PASS	PASS	PASS	0
LD34921284.las	0	PASS	PASS	PASS	PASS	0
LD34921287.las	0	PASS	PASS	PASS	PASS	0
LD34921290.las	0	PASS	PASS	PASS	PASS	0
LD34921293.las	0	PASS	PASS	PASS	PASS	0
LD34921296.las	0	PASS	PASS	PASS	PASS	0
LD34921299.las	0	PASS	PASS	PASS	PASS	0
LD34921302.las	0	PASS	PASS	PASS	PASS	0
LD34921305.las	0	PASS	PASS	PASS	PASS	0
LD34921308.las	0	PASS	PASS	PASS	PASS	0
LD34921311.las	0	PASS	PASS	PASS	PASS	0
LD34921314.las	0	PASS	PASS	PASS	PASS	0
LD34921317.las	0	PASS	PASS	PASS	PASS	0
LD34921320.las	0	PASS	PASS	PASS	PASS	0
LD34921323.las	0	PASS	PASS	PASS	PASS	0
LD34921326.las	0	PASS	PASS	PASS	PASS	0
LD34921329.las	0	PASS	PASS	PASS	PASS	0
LD34921332.las	0	PASS	PASS	PASS	PASS	0
LD34921335.las	0	PASS	PASS	PASS	PASS	0
LD34921338.las	0	PASS	PASS	PASS	PASS	0
LD34921341.las	0	PASS	PASS	PASS	PASS	0
LD34921344.las	0	PASS	PASS	PASS	PASS	0
LD34921347.las	0	PASS	PASS	PASS	PASS	0
LD34921350.las	0	PASS	PASS	PASS	PASS	0
LD34921353.las	0	PASS	PASS	PASS	PASS	0
LD34921356.las	0	PASS	PASS	PASS	PASS	0
LD34921359.las	0	PASS	PASS	PASS	PASS	0
LD34921362.las	0	PASS	PASS	PASS	PASS	0
LD34921365.las	0	PASS	PASS	PASS	PASS	0
LD34921368.las	0	PASS	PASS	PASS	PASS	0
LD34921371.las	0	PASS	PASS	PASS	PASS	0
LD34921374.las	0	PASS	PASS	PASS	PASS	0
LD34921377.las	0	PASS	PASS	PASS	PASS	0
LD34921380.las	0	PASS	PASS	PASS	PASS	0
LD34921383.las	0	PASS	PASS	PASS	PASS	0
LD34921386.las	0	PASS	PASS	PASS	PASS	0
LD34921389.las	0	PASS	PASS	PASS	PASS	0



## DPH-1.2 Report on ASPRS LAS File Format (Tiled Data) - File Integrity - continued

File	Number of Points Outside Extent	Offset To Point Data	Offset To EVLR	Number Of Points	Number of Points by Return	Number of Duplicate Points
LD34921392.las	0	PASS	PASS	PASS	PASS	0
LD34921395.las	0	PASS	PASS	PASS	PASS	0
LD34921398.las	0	PASS	PASS	PASS	PASS	0
LD34921401.las	0	PASS	PASS	PASS	PASS	0
LD34921404.las	0	PASS	PASS	PASS	PASS	0
LD34921407.las	0	PASS	PASS	PASS	PASS	0
LD34921410.las	0	PASS	PASS	PASS	PASS	0
LD34921413.las	0	PASS	PASS	PASS	PASS	0
LD34921416.las	0	PASS	PASS	PASS	PASS	0
LD34921419.las	0	PASS	PASS	PASS	PASS	0
LD34921422.las	0	PASS	PASS	PASS	PASS	0
LD34921425.las	0	PASS	PASS	PASS	PASS	0
LD34921428.las	0	PASS	PASS	PASS	PASS	0
LD34921431.las	0	PASS	PASS	PASS	PASS	0
LD34921434.las	0	PASS	PASS	PASS	PASS	0
LD34921437.las	0	PASS	PASS	PASS	PASS	0
LD34921440.las	0	PASS	PASS	PASS	PASS	0
LD34921443.las	0	PASS	PASS	PASS	PASS	0
LD34951254.las	0	PASS	PASS	PASS	PASS	0
LD34951257.las	0	PASS	PASS	PASS	PASS	0
LD34951260.las	0	PASS	PASS	PASS	PASS	0
LD34951263.las	0	PASS	PASS	PASS	PASS	0
LD34951266.las	0	PASS	PASS	PASS	PASS	0
LD34951269.las	0	PASS	PASS	PASS	PASS	0
LD34951272.las	0	PASS	PASS	PASS	PASS	0
LD34951275.las	0	PASS	PASS	PASS	PASS	0
LD34951278.las	0	PASS	PASS	PASS	PASS	0
LD34951281.las	0	PASS	PASS	PASS	PASS	0
LD34951284.las	0	PASS	PASS	PASS	PASS	0
LD34951287.las	0	PASS	PASS	PASS	PASS	0
LD34951290.las	0	PASS	PASS	PASS	PASS	0
LD34951293.las	0	PASS	PASS	PASS	PASS	0
LD34951296.las	0	PASS	PASS	PASS	PASS	0
LD34951299.las	0	PASS	PASS	PASS	PASS	0
LD34951302.las	0	PASS	PASS	PASS	PASS	0
LD34951305.las	0	PASS	PASS	PASS	PASS	0
LD34951308.las	0	PASS	PASS	PASS	PASS	0
LD34951311.las	0	PASS	PASS	PASS	PASS	0
LD34951314.las	0	PASS	PASS	PASS	PASS	0
LD34951317.las	0	PASS	PASS	PASS	PASS	0
LD34951320.las	0	PASS	PASS	PASS	PASS	0
LD34951323.las	0	PASS	PASS	PASS	PASS	0
LD34951326.las	0	PASS	PASS	PASS	PASS	0
LD34951329.las	0	PASS	PASS	PASS	PASS	0
LD34951332.las	0	PASS	PASS	PASS	PASS	0
LD34951335.las	0	PASS	PASS	PASS	PASS	0
LD34951338.las	0	PASS	PASS	PASS	PASS	0
LD34951341.las	0	PASS	PASS	PASS	PASS	0
LD34951344.las	0	PASS	PASS	PASS	PASS	0

## DPH-1.2 Report on ASPRS LAS File Format (Tiled Data) - File Integrity - continued

File	Number of Points Outside Extent	Offset To Point Data	Offset To EVLR	Number Of Points	Number of Points by Return	Number of Duplicate Points
LD34951347.las	0	PASS	PASS	PASS	PASS	0
LD34951350.las	0	PASS	PASS	PASS	PASS	0
LD34951353.las	0	PASS	PASS	PASS	PASS	0
LD34951356.las	0	PASS	PASS	PASS	PASS	0
LD34951359.las	0	PASS	PASS	PASS	PASS	0
LD34951362.las	0	PASS	PASS	PASS	PASS	0
LD34951365.las	0	PASS	PASS	PASS	PASS	0
LD34951368.las	0	PASS	PASS	PASS	PASS	0
LD34951371.las	0	PASS	PASS	PASS	PASS	0
LD34951374.las	0	PASS	PASS	PASS	PASS	0
LD34951377.las	0	PASS	PASS	PASS	PASS	0
LD34951380.las	0	PASS	PASS	PASS	PASS	0
LD34951383.las	0	PASS	PASS	PASS	PASS	0
LD34951386.las	0	PASS	PASS	PASS	PASS	0
LD34951389.las	0	PASS	PASS	PASS	PASS	0
LD34951392.las	0	PASS	PASS	PASS	PASS	0
LD34951395.las	0	PASS	PASS	PASS	PASS	0
LD34951398.las	0	PASS	PASS	PASS	PASS	0
LD34951401.las	0	PASS	PASS	PASS	PASS	0
LD34951404.las	0	PASS	PASS	PASS	PASS	0
LD34951407.las	0	PASS	PASS	PASS	PASS	0
LD34951410.las	0	PASS	PASS	PASS	PASS	0
LD34951413.las	0	PASS	PASS	PASS	PASS	0
LD34951416.las	0	PASS	PASS	PASS	PASS	0
LD34951419.las	0	PASS	PASS	PASS	PASS	0
LD34951422.las	0	PASS	PASS	PASS	PASS	0
LD34951425.las	0	PASS	PASS	PASS	PASS	0
LD34951428.las	0	PASS	PASS	PASS	PASS	0
LD34951431.las	0	PASS	PASS	PASS	PASS	0
LD34951434.las	0	PASS	PASS	PASS	PASS	0
LD34951437.las	0	PASS	PASS	PASS	PASS	0
LD34951440.las	0	PASS	PASS	PASS	PASS	0
LD34951443.las	0	PASS	PASS	PASS	PASS	0
LD34981254.las	0	PASS	PASS	PASS	PASS	0
LD34981257.las	0	PASS	PASS	PASS	PASS	0
LD34981260.las	0	PASS	PASS	PASS	PASS	0
LD34981263.las	0	PASS	PASS	PASS	PASS	0
LD34981266.las	0	PASS	PASS	PASS	PASS	0
LD34981269.las	0	PASS	PASS	PASS	PASS	0
LD34981272.las	0	PASS	PASS	PASS	PASS	0
LD34981275.las	0	PASS	PASS	PASS	PASS	0
LD34981278.las	0	PASS	PASS	PASS	PASS	0
LD34981281.las	0	PASS	PASS	PASS	PASS	0
LD34981284.las	0	PASS	PASS	PASS	PASS	0
LD34981287.las	0	PASS	PASS	PASS	PASS	0
LD34981290.las	0	PASS	PASS	PASS	PASS	0
LD34981293.las	0	PASS	PASS	PASS	PASS	0
LD34981296.las	0	PASS	PASS	PASS	PASS	0
LD34981299.las	0	PASS	PASS	PASS	PASS	0

## DPH-1.2 Report on ASPRS LAS File Format (Tiled Data) - File Integrity - continued

File	Number of Points Outside Extent	Offset To Point Data	Offset To EVLR	Number Of Points	Number of Points by Return	Number of Duplicate Points
LD34981302.las	0	PASS	PASS	PASS	PASS	0
LD34981305.las	0	PASS	PASS	PASS	PASS	0
LD34981308.las	0	PASS	PASS	PASS	PASS	0
LD34981311.las	0	PASS	PASS	PASS	PASS	0
LD34981314.las	0	PASS	PASS	PASS	PASS	0
LD34981317.las	0	PASS	PASS	PASS	PASS	0
LD34981320.las	0	PASS	PASS	PASS	PASS	0
LD34981323.las	0	PASS	PASS	PASS	PASS	0
LD34981326.las	0	PASS	PASS	PASS	PASS	0
LD34981329.las	0	PASS	PASS	PASS	PASS	0
LD34981332.las	0	PASS	PASS	PASS	PASS	0
LD34981335.las	0	PASS	PASS	PASS	PASS	0
LD34981338.las	0	PASS	PASS	PASS	PASS	0
LD34981341.las	0	PASS	PASS	PASS	PASS	0
LD34981344.las	0	PASS	PASS	PASS	PASS	0
LD34981347.las	0	PASS	PASS	PASS	PASS	0
LD34981350.las	0	PASS	PASS	PASS	PASS	0
LD34981353.las	0	PASS	PASS	PASS	PASS	0
LD34981356.las	0	PASS	PASS	PASS	PASS	0
LD34981359.las	0	PASS	PASS	PASS	PASS	0
LD34981362.las	0	PASS	PASS	PASS	PASS	0
LD34981365.las	0	PASS	PASS	PASS	PASS	0
LD34981368.las	0	PASS	PASS	PASS	PASS	0
LD34981371.las	0	PASS	PASS	PASS	PASS	0
LD34981374.las	0	PASS	PASS	PASS	PASS	0
LD34981377.las	0	PASS	PASS	PASS	PASS	0
LD34981380.las	0	PASS	PASS	PASS	PASS	0
LD34981383.las	0	PASS	PASS	PASS	PASS	0
LD34981386.las	0	PASS	PASS	PASS	PASS	0
LD34981389.las	0	PASS	PASS	PASS	PASS	0
LD34981392.las	0	PASS	PASS	PASS	PASS	0
LD34981395.las	0	PASS	PASS	PASS	PASS	0
LD34981398.las	0	PASS	PASS	PASS	PASS	0
LD34981401.las	0	PASS	PASS	PASS	PASS	0
LD34981404.las	0	PASS	PASS	PASS	PASS	0
LD34981407.las	0	PASS	PASS	PASS	PASS	0
LD34981410.las	0	PASS	PASS	PASS	PASS	0
LD34981413.las	0	PASS	PASS	PASS	PASS	0
LD34981416.las	0	PASS	PASS	PASS	PASS	0
LD34981419.las	0	PASS	PASS	PASS	PASS	0
LD34981422.las	0	PASS	PASS	PASS	PASS	0
LD34981425.las	0	PASS	PASS	PASS	PASS	0
LD34981428.las	0	PASS	PASS	PASS	PASS	0
LD34981431.las	0	PASS	PASS	PASS	PASS	0
LD34981434.las	0	PASS	PASS	PASS	PASS	0
LD34981437.las	0	PASS	PASS	PASS	PASS	0
LD34981440.las	0	PASS	PASS	PASS	PASS	0
LD34981443.las	0	PASS	PASS	PASS	PASS	0
LD35011254.las	0	PASS	PASS	PASS	PASS	0

## DPH-1.2 Report on ASPRS LAS File Format (Tiled Data) - File Integrity - continued

File	Number of Points Outside Extent	Offset To Point Data	Offset To EVLR	Number Of Points	Number of Points by Return	Number of Duplicate Points
LD35011257.las	0	PASS	PASS	PASS	PASS	0
LD35011260.las	0	PASS	PASS	PASS	PASS	0
LD35011263.las	0	PASS	PASS	PASS	PASS	0
LD35011266.las	0	PASS	PASS	PASS	PASS	0
LD35011269.las	0	PASS	PASS	PASS	PASS	0
LD35011272.las	0	PASS	PASS	PASS	PASS	0
LD35011275.las	0	PASS	PASS	PASS	PASS	0
LD35011278.las	0	PASS	PASS	PASS	PASS	0
LD35011281.las	0	PASS	PASS	PASS	PASS	0
LD35011284.las	0	PASS	PASS	PASS	PASS	0
LD35011287.las	0	PASS	PASS	PASS	PASS	0
LD35011290.las	0	PASS	PASS	PASS	PASS	0
LD35011293.las	0	PASS	PASS	PASS	PASS	0
LD35011296.las	0	PASS	PASS	PASS	PASS	0
LD35011299.las	0	PASS	PASS	PASS	PASS	0
LD35011302.las	0	PASS	PASS	PASS	PASS	0
LD35011305.las	0	PASS	PASS	PASS	PASS	0
LD35011308.las	0	PASS	PASS	PASS	PASS	0
LD35011311.las	0	PASS	PASS	PASS	PASS	0
LD35011314.las	0	PASS	PASS	PASS	PASS	0
LD35011317.las	0	PASS	PASS	PASS	PASS	0
LD35011320.las	0	PASS	PASS	PASS	PASS	0
LD35011323.las	0	PASS	PASS	PASS	PASS	0
LD35011326.las	0	PASS	PASS	PASS	PASS	0
LD35011329.las	0	PASS	PASS	PASS	PASS	0
LD35011332.las	0	PASS	PASS	PASS	PASS	0
LD35011335.las	0	PASS	PASS	PASS	PASS	0
LD35011338.las	0	PASS	PASS	PASS	PASS	0
LD35011341.las	0	PASS	PASS	PASS	PASS	0
LD35011344.las	0	PASS	PASS	PASS	PASS	0
LD35011347.las	0	PASS	PASS	PASS	PASS	0
LD35011350.las	0	PASS	PASS	PASS	PASS	0
LD35011353.las	0	PASS	PASS	PASS	PASS	0
LD35011356.las	0	PASS	PASS	PASS	PASS	0
LD35011359.las	0	PASS	PASS	PASS	PASS	0
LD35011362.las	0	PASS	PASS	PASS	PASS	0
LD35011365.las	0	PASS	PASS	PASS	PASS	0
LD35011368.las	0	PASS	PASS	PASS	PASS	0
LD35011371.las	0	PASS	PASS	PASS	PASS	0
LD35011374.las	0	PASS	PASS	PASS	PASS	0
LD35011377.las	0	PASS	PASS	PASS	PASS	0
LD35011380.las	0	PASS	PASS	PASS	PASS	0
LD35011383.las	0	PASS	PASS	PASS	PASS	0
LD35011386.las	0	PASS	PASS	PASS	PASS	0
LD35011389.las	0	PASS	PASS	PASS	PASS	0
LD35011392.las	0	PASS	PASS	PASS	PASS	0
LD35011395.las	0	PASS	PASS	PASS	PASS	0
LD35011398.las	0	PASS	PASS	PASS	PASS	0
LD35011401.las	0	PASS	PASS	PASS	PASS	0

## DPH-1.2 Report on ASPRS LAS File Format (Tiled Data) - File Integrity - continued

File	Number of Points Outside Extent	Offset To Point Data	Offset To EVLR	Number Of Points	Number of Points by Return	Number of Duplicate Points
LD35011404.las	0	PASS	PASS	PASS	PASS	0
LD35011407.las	0	PASS	PASS	PASS	PASS	0
LD35011410.las	0	PASS	PASS	PASS	PASS	0
LD35011413.las	0	PASS	PASS	PASS	PASS	0
LD35011416.las	0	PASS	PASS	PASS	PASS	0
LD35011419.las	0	PASS	PASS	PASS	PASS	0
LD35011422.las	0	PASS	PASS	PASS	PASS	0
LD35011425.las	0	PASS	PASS	PASS	PASS	0
LD35011428.las	0	PASS	PASS	PASS	PASS	0
LD35011431.las	0	PASS	PASS	PASS	PASS	0
LD35011434.las	0	PASS	PASS	PASS	PASS	0
LD35011437.las	0	PASS	PASS	PASS	PASS	0
LD35011440.las	0	PASS	PASS	PASS	PASS	0
LD35011443.las	0	PASS	PASS	PASS	PASS	0
LD35041254.las	0	PASS	PASS	PASS	PASS	0
LD35041257.las	0	PASS	PASS	PASS	PASS	0
LD35041260.las	0	PASS	PASS	PASS	PASS	0
LD35041263.las	0	PASS	PASS	PASS	PASS	0
LD35041266.las	0	PASS	PASS	PASS	PASS	0
LD35041269.las	0	PASS	PASS	PASS	PASS	0
LD35041272.las	0	PASS	PASS	PASS	PASS	0
LD35041275.las	0	PASS	PASS	PASS	PASS	0
LD35041278.las	0	PASS	PASS	PASS	PASS	0
LD35041281.las	0	PASS	PASS	PASS	PASS	0
LD35041284.las	0	PASS	PASS	PASS	PASS	0
LD35041287.las	0	PASS	PASS	PASS	PASS	0
LD35041290.las	0	PASS	PASS	PASS	PASS	0
LD35041293.las	0	PASS	PASS	PASS	PASS	0
LD35041296.las	0	PASS	PASS	PASS	PASS	0
LD35041299.las	0	PASS	PASS	PASS	PASS	0
LD35041302.las	0	PASS	PASS	PASS	PASS	0
LD35041305.las	0	PASS	PASS	PASS	PASS	0
LD35041308.las	0	PASS	PASS	PASS	PASS	0
LD35041311.las	0	PASS	PASS	PASS	PASS	0
LD35041314.las	0	PASS	PASS	PASS	PASS	0
LD35041317.las	0	PASS	PASS	PASS	PASS	0
LD35041320.las	0	PASS	PASS	PASS	PASS	0
LD35041323.las	0	PASS	PASS	PASS	PASS	0
LD35041326.las	0	PASS	PASS	PASS	PASS	0
LD35041329.las	0	PASS	PASS	PASS	PASS	0
LD35041332.las	0	PASS	PASS	PASS	PASS	0
LD35041335.las	0	PASS	PASS	PASS	PASS	0
LD35041338.las	0	PASS	PASS	PASS	PASS	0
LD35041341.las	0	PASS	PASS	PASS	PASS	0
LD35041344.las	0	PASS	PASS	PASS	PASS	0
LD35041347.las	0	PASS	PASS	PASS	PASS	0
LD35041350.las	0	PASS	PASS	PASS	PASS	0
LD35041353.las	0	PASS	PASS	PASS	PASS	0
LD35041356.las	0	PASS	PASS	PASS	PASS	0

# DPH-1.2 Report on ASPRS LAS File Format (Tiled Data) - File Integrity - continued

File	Number of Points Outside Extent	Offset To Point Data	Offset To EVLR	Number Of Points	Number of Points by Return	Number of Duplicate Points
LD35041359.las	0	PASS	PASS	PASS	PASS	0
LD35041362.las	0	PASS	PASS	PASS	PASS	0
LD35041365.las	0	PASS	PASS	PASS	PASS	0
LD35041368.las	0	PASS	PASS	PASS	PASS	0
LD35041371.las	0	PASS	PASS	PASS	PASS	0
LD35041374.las	0	PASS	PASS	PASS	PASS	0
LD35041377.las	0	PASS	PASS	PASS	PASS	0
LD35041380.las	0	PASS	PASS	PASS	PASS	0
LD35041383.las	0	PASS	PASS	PASS	PASS	0
LD35041386.las	0	PASS	PASS	PASS	PASS	0
LD35041389.las	0	PASS	PASS	PASS	PASS	0
LD35041392.las	0	PASS	PASS	PASS	PASS	0
LD35041395.las	0	PASS	PASS	PASS	PASS	0
LD35041398.las	0	PASS	PASS	PASS	PASS	0
LD35041401.las	0	PASS	PASS	PASS	PASS	0
LD35041404.las	0	PASS	PASS	PASS	PASS	0
LD35041407.las	0	PASS	PASS	PASS	PASS	0
LD35041410.las	0	PASS	PASS	PASS	PASS	0
LD35041413.las	0	PASS	PASS	PASS	PASS	0
LD35041416.las	0	PASS	PASS	PASS	PASS	0
LD35041419.las	0	PASS	PASS	PASS	PASS	0
LD35041422.las	0	PASS	PASS	PASS	PASS	0
LD35041425.las	0	PASS	PASS	PASS	PASS	0
LD35041428.las	0	PASS	PASS	PASS	PASS	0
LD35041431.las	0	PASS	PASS	PASS	PASS	0
LD35041434.las	0	PASS	PASS	PASS	PASS	0
LD35041437.las	0	PASS	PASS	PASS	PASS	0
LD35041440.las	0	PASS	PASS	PASS	PASS	0
LD35041443.las	0	PASS	PASS	PASS	PASS	0
LD35071254.las	0	PASS	PASS	PASS	PASS	0
LD35071257.las	0	PASS	PASS	PASS	PASS	0
LD35071260.las	0	PASS	PASS	PASS	PASS	0
LD35071263.las	0	PASS	PASS	PASS	PASS	0
LD35071266.las	0	PASS	PASS	PASS	PASS	0
LD35071269.las	0	PASS	PASS	PASS	PASS	0
LD35071272.las	0	PASS	PASS	PASS	PASS	0
LD35071275.las	0	PASS	PASS	PASS	PASS	0
LD35071278.las	0	PASS	PASS	PASS	PASS	0
LD35071281.las	0	PASS	PASS	PASS	PASS	0
LD35071284.las	0	PASS	PASS	PASS	PASS	0
LD35071287.las	0	PASS	PASS	PASS	PASS	0
LD35071290.las	0	PASS	PASS	PASS	PASS	0
LD35071293.las	0	PASS	PASS	PASS	PASS	0
LD35071296.las	0	PASS	PASS	PASS	PASS	0
LD35071299.las	0	PASS	PASS	PASS	PASS	0
LD35071302.las	0	PASS	PASS	PASS	PASS	0
LD35071305.las	0	PASS	PASS	PASS	PASS	0
LD35071308.las	0	PASS	PASS	PASS	PASS	0
LD35071311.las	0	PASS	PASS	PASS	PASS	0

## DPH-1.2 Report on ASPRS LAS File Format (Tiled Data) - File Integrity - continued

File	Number of Points Outside Extent	Offset To Point Data	Offset To EVLR	Number Of Points	Number of Points by Return	Number of Duplicate Points
LD35071314.las	0	PASS	PASS	PASS	PASS	0
LD35071317.las	0	PASS	PASS	PASS	PASS	0
LD35071320.las	0	PASS	PASS	PASS	PASS	0
LD35071323.las	0	PASS	PASS	PASS	PASS	0
LD35071326.las	0	PASS	PASS	PASS	PASS	0
LD35071329.las	0	PASS	PASS	PASS	PASS	0
LD35071332.las	0	PASS	PASS	PASS	PASS	0
LD35071335.las	0	PASS	PASS	PASS	PASS	0
LD35071338.las	0	PASS	PASS	PASS	PASS	0
LD35071341.las	0	PASS	PASS	PASS	PASS	0
LD35071344.las	0	PASS	PASS	PASS	PASS	0
LD35071347.las	0	PASS	PASS	PASS	PASS	0
LD35071350.las	0	PASS	PASS	PASS	PASS	0
LD35071353.las	0	PASS	PASS	PASS	PASS	0
LD35071356.las	0	PASS	PASS	PASS	PASS	0
LD35071359.las	0	PASS	PASS	PASS	PASS	0
LD35071362.las	0	PASS	PASS	PASS	PASS	0
LD35071365.las	0	PASS	PASS	PASS	PASS	0
LD35071368.las	0	PASS	PASS	PASS	PASS	0
LD35071371.las	0	PASS	PASS	PASS	PASS	0
LD35071374.las	0	PASS	PASS	PASS	PASS	0
LD35071377.las	0	PASS	PASS	PASS	PASS	0
LD35071380.las	0	PASS	PASS	PASS	PASS	0
LD35071383.las	0	PASS	PASS	PASS	PASS	0
LD35071386.las	0	PASS	PASS	PASS	PASS	0
LD35071389.las	0	PASS	PASS	PASS	PASS	0
LD35071392.las	0	PASS	PASS	PASS	PASS	0
LD35071395.las	0	PASS	PASS	PASS	PASS	0
LD35071398.las	0	PASS	PASS	PASS	PASS	0
LD35071401.las	0	PASS	PASS	PASS	PASS	0
LD35071404.las	0	PASS	PASS	PASS	PASS	0
LD35071407.las	0	PASS	PASS	PASS	PASS	0
LD35071410.las	0	PASS	PASS	PASS	PASS	0
LD35071413.las	0	PASS	PASS	PASS	PASS	0
LD35071416.las	0	PASS	PASS	PASS	PASS	0
LD35071419.las	0	PASS	PASS	PASS	PASS	0
LD35071422.las	0	PASS	PASS	PASS	PASS	0
LD35071425.las	0	PASS	PASS	PASS	PASS	0
LD35071428.las	0	PASS	PASS	PASS	PASS	0
LD35071431.las	0	PASS	PASS	PASS	PASS	0
LD35071434.las	0	PASS	PASS	PASS	PASS	0
LD35071437.las	0	PASS	PASS	PASS	PASS	0
LD35071440.las	0	PASS	PASS	PASS	PASS	0
LD35071443.las	0	PASS	PASS	PASS	PASS	0
LD35101254.las	0	PASS	PASS	PASS	PASS	0
LD35101257.las	0	PASS	PASS	PASS	PASS	0
LD35101260.las	0	PASS	PASS	PASS	PASS	0
LD35101263.las	0	PASS	PASS	PASS	PASS	0
LD35101266.las	0	PASS	PASS	PASS	PASS	0

## DPH-1.2 Report on ASPRS LAS File Format (Tiled Data) - File Integrity - continued

File	Number of Points Outside Extent	Offset To Point Data	Offset To EVLR	Number Of Points	Number of Points by Return	Number of Duplicate Points
LD35101269.las	0	PASS	PASS	PASS	PASS	0
LD35101272.las	0	PASS	PASS	PASS	PASS	0
LD35101275.las	0	PASS	PASS	PASS	PASS	0
LD35101278.las	0	PASS	PASS	PASS	PASS	0
LD35101281.las	0	PASS	PASS	PASS	PASS	0
LD35101284.las	0	PASS	PASS	PASS	PASS	0
LD35101287.las	0	PASS	PASS	PASS	PASS	0
LD35101290.las	0	PASS	PASS	PASS	PASS	0
LD35101293.las	0	PASS	PASS	PASS	PASS	0
LD35101296.las	0	PASS	PASS	PASS	PASS	0
LD35101299.las	0	PASS	PASS	PASS	PASS	0
LD35101302.las	0	PASS	PASS	PASS	PASS	0
LD35101305.las	0	PASS	PASS	PASS	PASS	0
LD35101308.las	0	PASS	PASS	PASS	PASS	0
LD35101311.las	0	PASS	PASS	PASS	PASS	0
LD35101314.las	0	PASS	PASS	PASS	PASS	0
LD35101317.las	0	PASS	PASS	PASS	PASS	0
LD35101320.las	0	PASS	PASS	PASS	PASS	0
LD35101323.las	0	PASS	PASS	PASS	PASS	0
LD35101326.las	0	PASS	PASS	PASS	PASS	0
LD35101329.las	0	PASS	PASS	PASS	PASS	0
LD35101332.las	0	PASS	PASS	PASS	PASS	0
LD35101335.las	0	PASS	PASS	PASS	PASS	0
LD35101338.las	0	PASS	PASS	PASS	PASS	0
LD35101341.las	0	PASS	PASS	PASS	PASS	0
LD35101344.las	0	PASS	PASS	PASS	PASS	0
LD35101347.las	0	PASS	PASS	PASS	PASS	0
LD35101350.las	0	PASS	PASS	PASS	PASS	0
LD35101353.las	0	PASS	PASS	PASS	PASS	0
LD35101356.las	0	PASS	PASS	PASS	PASS	0
LD35101359.las	0	PASS	PASS	PASS	PASS	0
LD35101362.las	0	PASS	PASS	PASS	PASS	0
LD35101365.las	0	PASS	PASS	PASS	PASS	0
LD35101368.las	0	PASS	PASS	PASS	PASS	0
LD35101371.las	0	PASS	PASS	PASS	PASS	0
LD35101374.las	0	PASS	PASS	PASS	PASS	0
LD35101377.las	0	PASS	PASS	PASS	PASS	0
LD35101380.las	0	PASS	PASS	PASS	PASS	0
LD35101383.las	0	PASS	PASS	PASS	PASS	0
LD35101386.las	0	PASS	PASS	PASS	PASS	0
LD35101389.las	0	PASS	PASS	PASS	PASS	0
LD35101392.las	0	PASS	PASS	PASS	PASS	0
LD35101395.las	0	PASS	PASS	PASS	PASS	0
LD35101398.las	0	PASS	PASS	PASS	PASS	0
LD35101401.las	0	PASS	PASS	PASS	PASS	0
LD35101404.las	0	PASS	PASS	PASS	PASS	0
LD35101407.las	0	PASS	PASS	PASS	PASS	0
LD35101410.las	0	PASS	PASS	PASS	PASS	0
LD35101413.las	0	PASS	PASS	PASS	PASS	0



## DPH-1.2 Report on ASPRS LAS File Format (Tiled Data) - File Integrity - continued

File	Number of Points Outside Extent	Offset To Point Data	Offset To EVLR	Number Of Points	Number of Points by Return	Number of Duplicate Points
LD35101416.las	0	PASS	PASS	PASS	PASS	0
LD35101419.las	0	PASS	PASS	PASS	PASS	0
LD35101422.las	0	PASS	PASS	PASS	PASS	0
LD35101425.las	0	PASS	PASS	PASS	PASS	0
LD35101428.las	0	PASS	PASS	PASS	PASS	0
LD35101431.las	0	PASS	PASS	PASS	PASS	0
LD35101434.las	0	PASS	PASS	PASS	PASS	0
LD35101437.las	0	PASS	PASS	PASS	PASS	0
LD35101440.las	0	PASS	PASS	PASS	PASS	0
LD35101443.las	0	PASS	PASS	PASS	PASS	0
LD35131254.las	0	PASS	PASS	PASS	PASS	0
LD35131257.las	0	PASS	PASS	PASS	PASS	0
LD35131260.las	0	PASS	PASS	PASS	PASS	0
LD35131263.las	0	PASS	PASS	PASS	PASS	0
LD35131266.las	0	PASS	PASS	PASS	PASS	0
LD35131269.las	0	PASS	PASS	PASS	PASS	0
LD35131272.las	0	PASS	PASS	PASS	PASS	0
LD35131275.las	0	PASS	PASS	PASS	PASS	0
LD35131278.las	0	PASS	PASS	PASS	PASS	0
LD35131281.las	0	PASS	PASS	PASS	PASS	0
LD35131284.las	0	PASS	PASS	PASS	PASS	0
LD35131287.las	0	PASS	PASS	PASS	PASS	0
LD35131290.las	0	PASS	PASS	PASS	PASS	0
LD35131293.las	0	PASS	PASS	PASS	PASS	0
LD35131296.las	0	PASS	PASS	PASS	PASS	0
LD35131299.las	0	PASS	PASS	PASS	PASS	0
LD35131302.las	0	PASS	PASS	PASS	PASS	0
LD35131305.las	0	PASS	PASS	PASS	PASS	0
LD35131308.las	0	PASS	PASS	PASS	PASS	0
LD35131311.las	0	PASS	PASS	PASS	PASS	0
LD35131314.las	0	PASS	PASS	PASS	PASS	0
LD35131317.las	0	PASS	PASS	PASS	PASS	0
LD35131320.las	0	PASS	PASS	PASS	PASS	0
LD35131323.las	0	PASS	PASS	PASS	PASS	0
LD35131326.las	0	PASS	PASS	PASS	PASS	0
LD35131329.las	0	PASS	PASS	PASS	PASS	0
LD35131332.las	0	PASS	PASS	PASS	PASS	0
LD35131335.las	0	PASS	PASS	PASS	PASS	0
LD35131338.las	0	PASS	PASS	PASS	PASS	0
LD35131341.las	0	PASS	PASS	PASS	PASS	0
LD35131344.las	0	PASS	PASS	PASS	PASS	0
LD35131347.las	0	PASS	PASS	PASS	PASS	0
LD35131350.las	0	PASS	PASS	PASS	PASS	0
LD35131353.las	0	PASS	PASS	PASS	PASS	0
LD35131356.las	0	PASS	PASS	PASS	PASS	0
LD35131359.las	0	PASS	PASS	PASS	PASS	0
LD35131362.las	0	PASS	PASS	PASS	PASS	0
LD35131365.las	0	PASS	PASS	PASS	PASS	0
LD35131368.las	0	PASS	PASS	PASS	PASS	0

## DPH-1.2 Report on ASPRS LAS File Format (Tiled Data) - File Integrity - continued

File	Number of Points Outside Extent	Offset To Point Data	Offset To EVLR	Number Of Points	Number of Points by Return	Number of Duplicate Points
LD35131371.las	0	PASS	PASS	PASS	PASS	0
LD35131374.las	0	PASS	PASS	PASS	PASS	0
LD35131377.las	0	PASS	PASS	PASS	PASS	0
LD35131380.las	0	PASS	PASS	PASS	PASS	0
LD35131383.las	0	PASS	PASS	PASS	PASS	0
LD35131386.las	0	PASS	PASS	PASS	PASS	0
LD35131389.las	0	PASS	PASS	PASS	PASS	0
LD35131392.las	0	PASS	PASS	PASS	PASS	0
LD35131395.las	0	PASS	PASS	PASS	PASS	0
LD35131398.las	0	PASS	PASS	PASS	PASS	0
LD35131401.las	0	PASS	PASS	PASS	PASS	0
LD35131404.las	0	PASS	PASS	PASS	PASS	0
LD35131407.las	0	PASS	PASS	PASS	PASS	0
LD35131410.las	0	PASS	PASS	PASS	PASS	0
LD35131413.las	0	PASS	PASS	PASS	PASS	0
LD35131416.las	0	PASS	PASS	PASS	PASS	0
LD35131419.las	0	PASS	PASS	PASS	PASS	0
LD35131422.las	0	PASS	PASS	PASS	PASS	0
LD35131425.las	0	PASS	PASS	PASS	PASS	0
LD35131428.las	0	PASS	PASS	PASS	PASS	0
LD35131431.las	0	PASS	PASS	PASS	PASS	0
LD35131434.las	0	PASS	PASS	PASS	PASS	0
LD35131437.las	0	PASS	PASS	PASS	PASS	0
LD35131440.las	0	PASS	PASS	PASS	PASS	0
LD35131443.las	0	PASS	PASS	PASS	PASS	0
LD35161254.las	0	PASS	PASS	PASS	PASS	0
LD35161257.las	0	PASS	PASS	PASS	PASS	0
LD35161260.las	0	PASS	PASS	PASS	PASS	0
LD35161263.las	0	PASS	PASS	PASS	PASS	0
LD35161266.las	0	PASS	PASS	PASS	PASS	0
LD35161269.las	0	PASS	PASS	PASS	PASS	0
LD35161272.las	0	PASS	PASS	PASS	PASS	0
LD35161275.las	0	PASS	PASS	PASS	PASS	0
LD35161278.las	0	PASS	PASS	PASS	PASS	0
LD35161281.las	0	PASS	PASS	PASS	PASS	0
LD35161284.las	0	PASS	PASS	PASS	PASS	0
LD35161287.las	0	PASS	PASS	PASS	PASS	0
LD35161290.las	0	PASS	PASS	PASS	PASS	0
LD35161293.las	0	PASS	PASS	PASS	PASS	0
LD35161296.las	0	PASS	PASS	PASS	PASS	0
LD35161299.las	0	PASS	PASS	PASS	PASS	0
LD35161302.las	0	PASS	PASS	PASS	PASS	0
LD35161305.las	0	PASS	PASS	PASS	PASS	0
LD35161308.las	0	PASS	PASS	PASS	PASS	0
LD35161311.las	0	PASS	PASS	PASS	PASS	0
LD35161314.las	0	PASS	PASS	PASS	PASS	0
LD35161317.las	0	PASS	PASS	PASS	PASS	0
LD35161320.las	0	PASS	PASS	PASS	PASS	0
LD35161323.las	0	PASS	PASS	PASS	PASS	0

## DPH-1.2 Report on ASPRS LAS File Format (Tiled Data) - File Integrity - continued

File	Number of Points Outside Extent	Offset To Point Data	Offset To EVLR	Number Of Points	Number of Points by Return	Number of Duplicate Points
LD35161326.las	0	PASS	PASS	PASS	PASS	0
LD35161329.las	0	PASS	PASS	PASS	PASS	0
LD35161332.las	0	PASS	PASS	PASS	PASS	0
LD35161335.las	0	PASS	PASS	PASS	PASS	0
LD35161338.las	0	PASS	PASS	PASS	PASS	0
LD35161341.las	0	PASS	PASS	PASS	PASS	0
LD35161344.las	0	PASS	PASS	PASS	PASS	0
LD35161347.las	0	PASS	PASS	PASS	PASS	0
LD35161350.las	0	PASS	PASS	PASS	PASS	0
LD35161353.las	0	PASS	PASS	PASS	PASS	0
LD35161356.las	0	PASS	PASS	PASS	PASS	0
LD35161359.las	0	PASS	PASS	PASS	PASS	0
LD35161362.las	0	PASS	PASS	PASS	PASS	0
LD35161365.las	0	PASS	PASS	PASS	PASS	0
LD35161368.las	0	PASS	PASS	PASS	PASS	0
LD35161371.las	0	PASS	PASS	PASS	PASS	0
LD35161374.las	0	PASS	PASS	PASS	PASS	0
LD35161377.las	0	PASS	PASS	PASS	PASS	0
LD35161380.las	0	PASS	PASS	PASS	PASS	0
LD35161383.las	0	PASS	PASS	PASS	PASS	0
LD35161386.las	0	PASS	PASS	PASS	PASS	0
LD35161389.las	0	PASS	PASS	PASS	PASS	0
LD35161392.las	0	PASS	PASS	PASS	PASS	0
LD35161395.las	0	PASS	PASS	PASS	PASS	0
LD35161398.las	0	PASS	PASS	PASS	PASS	0
LD35161401.las	0	PASS	PASS	PASS	PASS	0
LD35161404.las	0	PASS	PASS	PASS	PASS	0
LD35161407.las	0	PASS	PASS	PASS	PASS	0
LD35161410.las	0	PASS	PASS	PASS	PASS	0
LD35161413.las	0	PASS	PASS	PASS	PASS	0
LD35161416.las	0	PASS	PASS	PASS	PASS	0
LD35161419.las	0	PASS	PASS	PASS	PASS	0
LD35161422.las	0	PASS	PASS	PASS	PASS	0
LD35161425.las	0	PASS	PASS	PASS	PASS	0
LD35161428.las	0	PASS	PASS	PASS	PASS	0
LD35161431.las	0	PASS	PASS	PASS	PASS	0
LD35161434.las	0	PASS	PASS	PASS	PASS	0
LD35161437.las	0	PASS	PASS	PASS	PASS	0
LD35161440.las	0	PASS	PASS	PASS	PASS	0
LD35161443.las	0	PASS	PASS	PASS	PASS	0
LD35191254.las	0	PASS	PASS	PASS	PASS	0
LD35191257.las	0	PASS	PASS	PASS	PASS	0
LD35191260.las	0	PASS	PASS	PASS	PASS	0
LD35191263.las	0	PASS	PASS	PASS	PASS	0
LD35191266.las	0	PASS	PASS	PASS	PASS	0
LD35191269.las	0	PASS	PASS	PASS	PASS	0
LD35191272.las	0	PASS	PASS	PASS	PASS	0
LD35191275.las	0	PASS	PASS	PASS	PASS	0
LD35191278.las	0	PASS	PASS	PASS	PASS	0

## DPH-1.2 Report on ASPRS LAS File Format (Tiled Data) - File Integrity - continued

File	Number of Points Outside Extent	Offset To Point Data	Offset To EVLR	Number Of Points	Number of Points by Return	Number of Duplicate Points
LD35191281.las	0	PASS	PASS	PASS	PASS	0
LD35191284.las	0	PASS	PASS	PASS	PASS	0
LD35191287.las	0	PASS	PASS	PASS	PASS	0
LD35191290.las	0	PASS	PASS	PASS	PASS	0
LD35191293.las	0	PASS	PASS	PASS	PASS	0
LD35191296.las	0	PASS	PASS	PASS	PASS	0
LD35191299.las	0	PASS	PASS	PASS	PASS	0
LD35191302.las	0	PASS	PASS	PASS	PASS	0
LD35191305.las	0	PASS	PASS	PASS	PASS	0
LD35191308.las	0	PASS	PASS	PASS	PASS	0
LD35191311.las	0	PASS	PASS	PASS	PASS	0
LD35191314.las	0	PASS	PASS	PASS	PASS	0
LD35191317.las	0	PASS	PASS	PASS	PASS	0
LD35191320.las	0	PASS	PASS	PASS	PASS	0
LD35191323.las	0	PASS	PASS	PASS	PASS	0
LD35191326.las	0	PASS	PASS	PASS	PASS	0
LD35191329.las	0	PASS	PASS	PASS	PASS	0
LD35191332.las	0	PASS	PASS	PASS	PASS	0
LD35191335.las	0	PASS	PASS	PASS	PASS	0
LD35191338.las	0	PASS	PASS	PASS	PASS	0
LD35191341.las	0	PASS	PASS	PASS	PASS	0
LD35191344.las	0	PASS	PASS	PASS	PASS	0
LD35191347.las	0	PASS	PASS	PASS	PASS	0
LD35191350.las	0	PASS	PASS	PASS	PASS	0
LD35191353.las	0	PASS	PASS	PASS	PASS	0
LD35191356.las	0	PASS	PASS	PASS	PASS	0
LD35191359.las	0	PASS	PASS	PASS	PASS	0
LD35191362.las	0	PASS	PASS	PASS	PASS	0
LD35191365.las	0	PASS	PASS	PASS	PASS	0
LD35191368.las	0	PASS	PASS	PASS	PASS	0
LD35191371.las	0	PASS	PASS	PASS	PASS	0
LD35191374.las	0	PASS	PASS	PASS	PASS	0
LD35191377.las	0	PASS	PASS	PASS	PASS	0
LD35191380.las	0	PASS	PASS	PASS	PASS	0
LD35191383.las	0	PASS	PASS	PASS	PASS	0
LD35191386.las	0	PASS	PASS	PASS	PASS	0
LD35191389.las	0	PASS	PASS	PASS	PASS	0
LD35191392.las	0	PASS	PASS	PASS	PASS	0
LD35191395.las	0	PASS	PASS	PASS	PASS	0
LD35191398.las	0	PASS	PASS	PASS	PASS	0
LD35191401.las	0	PASS	PASS	PASS	PASS	0
LD35191404.las	0	PASS	PASS	PASS	PASS	0
LD35191407.las	0	PASS	PASS	PASS	PASS	0
LD35191410.las	0	PASS	PASS	PASS	PASS	0
LD35191413.las	0	PASS	PASS	PASS	PASS	0
LD35191416.las	0	PASS	PASS	PASS	PASS	0
LD35191419.las	0	PASS	PASS	PASS	PASS	0
LD35191422.las	0	PASS	PASS	PASS	PASS	0
LD35191425.las	0	PASS	PASS	PASS	PASS	0

## DPH-1.2 Report on ASPRS LAS File Format (Tiled Data) - File Integrity - continued

File	Number of Points Outside Extent	Offset To Point Data	Offset To EVLR	Number Of Points	Number of Points by Return	Number of Duplicate Points
LD35191428.las	0	PASS	PASS	PASS	PASS	0
LD35191431.las	0	PASS	PASS	PASS	PASS	0
LD35191434.las	0	PASS	PASS	PASS	PASS	0
LD35191437.las	0	PASS	PASS	PASS	PASS	0
LD35191440.las	0	PASS	PASS	PASS	PASS	0
LD35191443.las	0	PASS	PASS	PASS	PASS	0
LD35221254.las	0	PASS	PASS	PASS	PASS	0
LD35221257.las	0	PASS	PASS	PASS	PASS	0
LD35221260.las	0	PASS	PASS	PASS	PASS	0
LD35221263.las	0	PASS	PASS	PASS	PASS	0
LD35221266.las	0	PASS	PASS	PASS	PASS	0
LD35221269.las	0	PASS	PASS	PASS	PASS	0
LD35221272.las	0	PASS	PASS	PASS	PASS	0
LD35221275.las	0	PASS	PASS	PASS	PASS	0
LD35221278.las	0	PASS	PASS	PASS	PASS	0
LD35221281.las	0	PASS	PASS	PASS	PASS	0
LD35221284.las	0	PASS	PASS	PASS	PASS	0
LD35221287.las	0	PASS	PASS	PASS	PASS	0
LD35221290.las	0	PASS	PASS	PASS	PASS	0
LD35221293.las	0	PASS	PASS	PASS	PASS	0
LD35221296.las	0	PASS	PASS	PASS	PASS	0
LD35221299.las	0	PASS	PASS	PASS	PASS	0
LD35221302.las	0	PASS	PASS	PASS	PASS	0
LD35221305.las	0	PASS	PASS	PASS	PASS	0
LD35221308.las	0	PASS	PASS	PASS	PASS	0
LD35221311.las	0	PASS	PASS	PASS	PASS	0
LD35221314.las	0	PASS	PASS	PASS	PASS	0
LD35221317.las	0	PASS	PASS	PASS	PASS	0
LD35221320.las	0	PASS	PASS	PASS	PASS	0
LD35221323.las	0	PASS	PASS	PASS	PASS	0
LD35221326.las	0	PASS	PASS	PASS	PASS	0
LD35221329.las	0	PASS	PASS	PASS	PASS	0
LD35221332.las	0	PASS	PASS	PASS	PASS	0
LD35221335.las	0	PASS	PASS	PASS	PASS	0
LD35221338.las	0	PASS	PASS	PASS	PASS	0
LD35221341.las	0	PASS	PASS	PASS	PASS	0
LD35221344.las	0	PASS	PASS	PASS	PASS	0
LD35221347.las	0	PASS	PASS	PASS	PASS	0
LD35221350.las	0	PASS	PASS	PASS	PASS	0
LD35221353.las	0	PASS	PASS	PASS	PASS	0
LD35221356.las	0	PASS	PASS	PASS	PASS	0
LD35221359.las	0	PASS	PASS	PASS	PASS	0
LD35221362.las	0	PASS	PASS	PASS	PASS	0
LD35221365.las	0	PASS	PASS	PASS	PASS	0
LD35221368.las	0	PASS	PASS	PASS	PASS	0
LD35221371.las	0	PASS	PASS	PASS	PASS	0
LD35221374.las	0	PASS	PASS	PASS	PASS	0
LD35221377.las	0	PASS	PASS	PASS	PASS	0
LD35221380.las	0	PASS	PASS	PASS	PASS	0

## DPH-1.2 Report on ASPRS LAS File Format (Tiled Data) - File Integrity - continued

File	Number of Points Outside Extent	Offset To Point Data	Offset To EVLR	Number Of Points	Number of Points by Return	Number of Duplicate Points
LD35221 383.las	0	PASS	PASS	PASS	PASS	0
LD35221 386.las	0	PASS	PASS	PASS	PASS	0
LD35221 389.las	0	PASS	PASS	PASS	PASS	0
LD35221 392.las	0	PASS	PASS	PASS	PASS	0
LD35221 395.las	0	PASS	PASS	PASS	PASS	0
LD35221 398.las	0	PASS	PASS	PASS	PASS	0
LD35221 401.las	0	PASS	PASS	PASS	PASS	0
LD35221 404.las	0	PASS	PASS	PASS	PASS	0
LD35221 407.las	0	PASS	PASS	PASS	PASS	0
LD35221 410.las	0	PASS	PASS	PASS	PASS	0
LD35221 413.las	0	PASS	PASS	PASS	PASS	0
LD35221 416.las	0	PASS	PASS	PASS	PASS	0
LD35221 419.las	0	PASS	PASS	PASS	PASS	0
LD35221 422.las	0	PASS	PASS	PASS	PASS	0
LD35221 425.las	0	PASS	PASS	PASS	PASS	0
LD35221 428.las	0	PASS	PASS	PASS	PASS	0
LD35221 431.las	0	PASS	PASS	PASS	PASS	0
LD35221 434.las	0	PASS	PASS	PASS	PASS	0
LD35221 437.las	0	PASS	PASS	PASS	PASS	0
LD35221 440.las	0	PASS	PASS	PASS	PASS	0
LD35221 443.las	0	PASS	PASS	PASS	PASS	0
LD35251 254.las	0	PASS	PASS	PASS	PASS	0
LD35251 257.las	0	PASS	PASS	PASS	PASS	0
LD35251 260.las	0	PASS	PASS	PASS	PASS	0
LD35251 263.las	0	PASS	PASS	PASS	PASS	0
LD35251 266.las	0	PASS	PASS	PASS	PASS	0
LD35251 269.las	0	PASS	PASS	PASS	PASS	0
LD35251 272.las	0	PASS	PASS	PASS	PASS	0
LD35251 275.las	0	PASS	PASS	PASS	PASS	0
LD35251 278.las	0	PASS	PASS	PASS	PASS	0
LD35251 281.las	0	PASS	PASS	PASS	PASS	0
LD35251 284.las	0	PASS	PASS	PASS	PASS	0
LD35251 287.las	0	PASS	PASS	PASS	PASS	0
LD35251 290.las	0	PASS	PASS	PASS	PASS	0
LD35251 293.las	0	PASS	PASS	PASS	PASS	0
LD35251 296.las	0	PASS	PASS	PASS	PASS	0
LD35251 299.las	0	PASS	PASS	PASS	PASS	0
LD35251 302.las	0	PASS	PASS	PASS	PASS	0
LD35251 305.las	0	PASS	PASS	PASS	PASS	0
LD35251 308.las	0	PASS	PASS	PASS	PASS	0
LD35251 311.las	0	PASS	PASS	PASS	PASS	0
LD35251 314.las	0	PASS	PASS	PASS	PASS	0
LD35251 317.las	0	PASS	PASS	PASS	PASS	0
LD35251 320.las	0	PASS	PASS	PASS	PASS	0
LD35251 323.las	0	PASS	PASS	PASS	PASS	0
LD35251 326.las	0	PASS	PASS	PASS	PASS	0
LD35251 329.las	0	PASS	PASS	PASS	PASS	0
LD35251 332.las	0	PASS	PASS	PASS	PASS	0
LD35251 335.las	0	PASS	PASS	PASS	PASS	0

## DPH-1.2 Report on ASPRS LAS File Format (Tiled Data) - File Integrity - continued

File	Number of Points Outside Extent	Offset To Point Data	Offset To EVLR	Number Of Points	Number of Points by Return	Number of Duplicate Points
LD35251338.las	0	PASS	PASS	PASS	PASS	0
LD35251341.las	0	PASS	PASS	PASS	PASS	0
LD35251344.las	0	PASS	PASS	PASS	PASS	0
LD35251347.las	0	PASS	PASS	PASS	PASS	0
LD35251350.las	0	PASS	PASS	PASS	PASS	0
LD35251353.las	0	PASS	PASS	PASS	PASS	0
LD35251356.las	0	PASS	PASS	PASS	PASS	0
LD35251359.las	0	PASS	PASS	PASS	PASS	0
LD35251362.las	0	PASS	PASS	PASS	PASS	0
LD35251365.las	0	PASS	PASS	PASS	PASS	0
LD35251368.las	0	PASS	PASS	PASS	PASS	0
LD35251371.las	0	PASS	PASS	PASS	PASS	0
LD35251374.las	0	PASS	PASS	PASS	PASS	0
LD35251377.las	0	PASS	PASS	PASS	PASS	0
LD35251380.las	0	PASS	PASS	PASS	PASS	0
LD35251383.las	0	PASS	PASS	PASS	PASS	0
LD35251386.las	0	PASS	PASS	PASS	PASS	0
LD35251389.las	0	PASS	PASS	PASS	PASS	0
LD35251392.las	0	PASS	PASS	PASS	PASS	0
LD35251395.las	0	PASS	PASS	PASS	PASS	0
LD35251398.las	0	PASS	PASS	PASS	PASS	0
LD35251401.las	0	PASS	PASS	PASS	PASS	0
LD35251404.las	0	PASS	PASS	PASS	PASS	0
LD35251407.las	0	PASS	PASS	PASS	PASS	0
LD35251410.las	0	PASS	PASS	PASS	PASS	0
LD35251413.las	0	PASS	PASS	PASS	PASS	0
LD35251416.las	0	PASS	PASS	PASS	PASS	0
LD35251419.las	0	PASS	PASS	PASS	PASS	0
LD35251422.las	0	PASS	PASS	PASS	PASS	0
LD35251425.las	0	PASS	PASS	PASS	PASS	0
LD35251428.las	0	PASS	PASS	PASS	PASS	0
LD35251431.las	0	PASS	PASS	PASS	PASS	0
LD35251434.las	0	PASS	PASS	PASS	PASS	0
LD35251437.las	0	PASS	PASS	PASS	PASS	0
LD35251440.las	0	PASS	PASS	PASS	PASS	0
LD35251443.las	0	PASS	PASS	PASS	PASS	0
LD35281254.las	0	PASS	PASS	PASS	PASS	0
LD35281257.las	0	PASS	PASS	PASS	PASS	0
LD35281260.las	0	PASS	PASS	PASS	PASS	0
LD35281263.las	0	PASS	PASS	PASS	PASS	0
LD35281266.las	0	PASS	PASS	PASS	PASS	0
LD35281269.las	0	PASS	PASS	PASS	PASS	0
LD35281272.las	0	PASS	PASS	PASS	PASS	0
LD35281275.las	0	PASS	PASS	PASS	PASS	0
LD35281278.las	0	PASS	PASS	PASS	PASS	0
LD35281281.las	0	PASS	PASS	PASS	PASS	0
LD35281284.las	0	PASS	PASS	PASS	PASS	0
LD35281287.las	0	PASS	PASS	PASS	PASS	0
LD35281290.las	0	PASS	PASS	PASS	PASS	0

## DPH-1.2 Report on ASPRS LAS File Format (Tiled Data) - File Integrity - continued

File	Number of Points Outside Extent	Offset To Point Data	Offset To EVLR	Number Of Points	Number of Points by Return	Number of Duplicate Points
LD35281 293.las	0	PASS	PASS	PASS	PASS	0
LD35281 296.las	0	PASS	PASS	PASS	PASS	0
LD35281 299.las	0	PASS	PASS	PASS	PASS	0
LD35281 302.las	0	PASS	PASS	PASS	PASS	0
LD35281 305.las	0	PASS	PASS	PASS	PASS	0
LD35281 308.las	0	PASS	PASS	PASS	PASS	0
LD35281 311.las	0	PASS	PASS	PASS	PASS	0
LD35281 314.las	0	PASS	PASS	PASS	PASS	0
LD35281 317.las	0	PASS	PASS	PASS	PASS	0
LD35281 320.las	0	PASS	PASS	PASS	PASS	0
LD35281 323.las	0	PASS	PASS	PASS	PASS	0
LD35281 326.las	0	PASS	PASS	PASS	PASS	0
LD35281 329.las	0	PASS	PASS	PASS	PASS	0
LD35281 332.las	0	PASS	PASS	PASS	PASS	0
LD35281 335.las	0	PASS	PASS	PASS	PASS	0
LD35281 338.las	0	PASS	PASS	PASS	PASS	0
LD35281 341.las	0	PASS	PASS	PASS	PASS	0
LD35281 344.las	0	PASS	PASS	PASS	PASS	0
LD35281 347.las	0	PASS	PASS	PASS	PASS	0
LD35281 350.las	0	PASS	PASS	PASS	PASS	0
LD35281 353.las	0	PASS	PASS	PASS	PASS	0
LD35281 356.las	0	PASS	PASS	PASS	PASS	0
LD35281 359.las	0	PASS	PASS	PASS	PASS	0
LD35281 362.las	0	PASS	PASS	PASS	PASS	0
LD35281 365.las	0	PASS	PASS	PASS	PASS	0
LD35281 368.las	0	PASS	PASS	PASS	PASS	0
LD35281 371.las	0	PASS	PASS	PASS	PASS	0
LD35281 374.las	0	PASS	PASS	PASS	PASS	0
LD35281 377.las	0	PASS	PASS	PASS	PASS	0
LD35281 380.las	0	PASS	PASS	PASS	PASS	0
LD35281 383.las	0	PASS	PASS	PASS	PASS	0
LD35281 386.las	0	PASS	PASS	PASS	PASS	0
LD35281 389.las	0	PASS	PASS	PASS	PASS	0
LD35281 392.las	0	PASS	PASS	PASS	PASS	0
LD35281 395.las	0	PASS	PASS	PASS	PASS	0
LD35281 398.las	0	PASS	PASS	PASS	PASS	0
LD35281 401.las	0	PASS	PASS	PASS	PASS	0
LD35281 404.las	0	PASS	PASS	PASS	PASS	0
LD35281 407.las	0	PASS	PASS	PASS	PASS	0
LD35281 410.las	0	PASS	PASS	PASS	PASS	0
LD35281 413.las	0	PASS	PASS	PASS	PASS	0
LD35281 416.las	0	PASS	PASS	PASS	PASS	0
LD35281 419.las	0	PASS	PASS	PASS	PASS	0
LD35281 422.las	0	PASS	PASS	PASS	PASS	0
LD35281 425.las	0	PASS	PASS	PASS	PASS	0
LD35281 428.las	0	PASS	PASS	PASS	PASS	0
LD35281 431.las	0	PASS	PASS	PASS	PASS	0
LD35281 434.las	0	PASS	PASS	PASS	PASS	0
LD35281 437.las	0	PASS	PASS	PASS	PASS	0



## DPH-1.2 Report on ASPRS LAS File Format (Tiled Data) - File Integrity - continued

File	Number of Points Outside Extent	Offset To Point Data	Offset To EVLR	Number Of Points	Number of Points by Return	Number of Duplicate Points
LD35281440.las	0	PASS	PASS	PASS	PASS	0
LD35281443.las	0	PASS	PASS	PASS	PASS	0
LD35311254.las	0	PASS	PASS	PASS	PASS	0
LD35311257.las	0	PASS	PASS	PASS	PASS	0
LD35311260.las	0	PASS	PASS	PASS	PASS	0
LD35311263.las	0	PASS	PASS	PASS	PASS	0
LD35311266.las	0	PASS	PASS	PASS	PASS	0
LD35311269.las	0	PASS	PASS	PASS	PASS	0
LD35311272.las	0	PASS	PASS	PASS	PASS	0
LD35311275.las	0	PASS	PASS	PASS	PASS	0
LD35311278.las	0	PASS	PASS	PASS	PASS	0
LD35311281.las	0	PASS	PASS	PASS	PASS	0
LD35311284.las	0	PASS	PASS	PASS	PASS	0
LD35311287.las	0	PASS	PASS	PASS	PASS	0
LD35311290.las	0	PASS	PASS	PASS	PASS	0
LD35311293.las	0	PASS	PASS	PASS	PASS	0
LD35311296.las	0	PASS	PASS	PASS	PASS	0
LD35311299.las	0	PASS	PASS	PASS	PASS	0
LD35311302.las	0	PASS	PASS	PASS	PASS	0
LD35311305.las	0	PASS	PASS	PASS	PASS	0
LD35311308.las	0	PASS	PASS	PASS	PASS	0
LD35311311.las	0	PASS	PASS	PASS	PASS	0
LD35311314.las	0	PASS	PASS	PASS	PASS	0
LD35311317.las	0	PASS	PASS	PASS	PASS	0
LD35311320.las	0	PASS	PASS	PASS	PASS	0
LD35311323.las	0	PASS	PASS	PASS	PASS	0
LD35311326.las	0	PASS	PASS	PASS	PASS	0
LD35311329.las	0	PASS	PASS	PASS	PASS	0
LD35311332.las	0	PASS	PASS	PASS	PASS	0
LD35311335.las	0	PASS	PASS	PASS	PASS	0
LD35311338.las	0	PASS	PASS	PASS	PASS	0
LD35311341.las	0	PASS	PASS	PASS	PASS	0
LD35311344.las	0	PASS	PASS	PASS	PASS	0
LD35311347.las	0	PASS	PASS	PASS	PASS	0
LD35311350.las	0	PASS	PASS	PASS	PASS	0
LD35311353.las	0	PASS	PASS	PASS	PASS	0
LD35311356.las	0	PASS	PASS	PASS	PASS	0
LD35311359.las	0	PASS	PASS	PASS	PASS	0
LD35311362.las	0	PASS	PASS	PASS	PASS	0
LD35311365.las	0	PASS	PASS	PASS	PASS	0
LD35311368.las	0	PASS	PASS	PASS	PASS	0
LD35311371.las	0	PASS	PASS	PASS	PASS	0
LD35311374.las	0	PASS	PASS	PASS	PASS	0
LD35311377.las	0	PASS	PASS	PASS	PASS	0
LD35311380.las	0	PASS	PASS	PASS	PASS	0
LD35311383.las	0	PASS	PASS	PASS	PASS	0
LD35311386.las	0	PASS	PASS	PASS	PASS	0
LD35311389.las	0	PASS	PASS	PASS	PASS	0
LD35311392.las	0	PASS	PASS	PASS	PASS	0

## DPH-1.2 Report on ASPRS LAS File Format (Tiled Data) - File Integrity - continued

File	Number of Points Outside Extent	Offset To Point Data	Offset To EVLR	Number Of Points	Number of Points by Return	Number of Duplicate Points
LD35311395.las	0	PASS	PASS	PASS	PASS	0
LD35311398.las	0	PASS	PASS	PASS	PASS	0
LD35311401.las	0	PASS	PASS	PASS	PASS	0
LD35311404.las	0	PASS	PASS	PASS	PASS	0
LD35311407.las	0	PASS	PASS	PASS	PASS	0
LD35311410.las	0	PASS	PASS	PASS	PASS	0
LD35311413.las	0	PASS	PASS	PASS	PASS	0
LD35311416.las	0	PASS	PASS	PASS	PASS	0
LD35311419.las	0	PASS	PASS	PASS	PASS	0
LD35311422.las	0	PASS	PASS	PASS	PASS	0
LD35311425.las	0	PASS	PASS	PASS	PASS	0
LD35311428.las	0	PASS	PASS	PASS	PASS	0
LD35311431.las	0	PASS	PASS	PASS	PASS	0
LD35311434.las	0	PASS	PASS	PASS	PASS	0
LD35311437.las	0	PASS	PASS	PASS	PASS	0
LD35311440.las	0	PASS	PASS	PASS	PASS	0
LD35311443.las	0	PASS	PASS	PASS	PASS	0
LD35341254.las	0	PASS	PASS	PASS	PASS	0
LD35341257.las	0	PASS	PASS	PASS	PASS	0
LD35341260.las	0	PASS	PASS	PASS	PASS	0
LD35341263.las	0	PASS	PASS	PASS	PASS	0
LD35341266.las	0	PASS	PASS	PASS	PASS	0
LD35341269.las	0	PASS	PASS	PASS	PASS	0
LD35341272.las	0	PASS	PASS	PASS	PASS	0
LD35341275.las	0	PASS	PASS	PASS	PASS	0
LD35341278.las	0	PASS	PASS	PASS	PASS	0
LD35341281.las	0	PASS	PASS	PASS	PASS	0
LD35341284.las	0	PASS	PASS	PASS	PASS	0
LD35341287.las	0	PASS	PASS	PASS	PASS	0
LD35341290.las	0	PASS	PASS	PASS	PASS	0
LD35341293.las	0	PASS	PASS	PASS	PASS	0
LD35341296.las	0	PASS	PASS	PASS	PASS	0
LD35341299.las	0	PASS	PASS	PASS	PASS	0
LD35341302.las	0	PASS	PASS	PASS	PASS	0
LD35341305.las	0	PASS	PASS	PASS	PASS	0
LD35341308.las	0	PASS	PASS	PASS	PASS	0
LD35341311.las	0	PASS	PASS	PASS	PASS	0
LD35341314.las	0	PASS	PASS	PASS	PASS	0
LD35341317.las	0	PASS	PASS	PASS	PASS	0
LD35341320.las	0	PASS	PASS	PASS	PASS	0
LD35341323.las	0	PASS	PASS	PASS	PASS	0
LD35341326.las	0	PASS	PASS	PASS	PASS	0
LD35341329.las	0	PASS	PASS	PASS	PASS	0
LD35341332.las	0	PASS	PASS	PASS	PASS	0
LD35341335.las	0	PASS	PASS	PASS	PASS	0
LD35341338.las	0	PASS	PASS	PASS	PASS	0
LD35341341.las	0	PASS	PASS	PASS	PASS	0
LD35341344.las	0	PASS	PASS	PASS	PASS	0
LD35341347.las	0	PASS	PASS	PASS	PASS	0

## DPH-1.2 Report on ASPRS LAS File Format (Tiled Data) - File Integrity - continued

File	Number of Points Outside Extent	Offset To Point Data	Offset To EVLR	Number Of Points	Number of Points by Return	Number of Duplicate Points
LD35341350.las	0	PASS	PASS	PASS	PASS	0
LD35341353.las	0	PASS	PASS	PASS	PASS	0
LD35341356.las	0	PASS	PASS	PASS	PASS	0
LD35341359.las	0	PASS	PASS	PASS	PASS	0
LD35341362.las	0	PASS	PASS	PASS	PASS	0
LD35341365.las	0	PASS	PASS	PASS	PASS	0
LD35341368.las	0	PASS	PASS	PASS	PASS	0
LD35341371.las	0	PASS	PASS	PASS	PASS	0
LD35341374.las	0	PASS	PASS	PASS	PASS	0
LD35341377.las	0	PASS	PASS	PASS	PASS	0
LD35341380.las	0	PASS	PASS	PASS	PASS	0
LD35341383.las	0	PASS	PASS	PASS	PASS	0
LD35341386.las	0	PASS	PASS	PASS	PASS	0
LD35341389.las	0	PASS	PASS	PASS	PASS	0
LD35341392.las	0	PASS	PASS	PASS	PASS	0
LD35341395.las	0	PASS	PASS	PASS	PASS	0
LD35341398.las	0	PASS	PASS	PASS	PASS	0
LD35341401.las	0	PASS	PASS	PASS	PASS	0
LD35341404.las	0	PASS	PASS	PASS	PASS	0
LD35341407.las	0	PASS	PASS	PASS	PASS	0
LD35341410.las	0	PASS	PASS	PASS	PASS	0
LD35341413.las	0	PASS	PASS	PASS	PASS	0
LD35341416.las	0	PASS	PASS	PASS	PASS	0
LD35341419.las	0	PASS	PASS	PASS	PASS	0
LD35341422.las	0	PASS	PASS	PASS	PASS	0
LD35341425.las	0	PASS	PASS	PASS	PASS	0
LD35341428.las	0	PASS	PASS	PASS	PASS	0
LD35341431.las	0	PASS	PASS	PASS	PASS	0
LD35341434.las	0	PASS	PASS	PASS	PASS	0
LD35341437.las	0	PASS	PASS	PASS	PASS	0
LD35341440.las	0	PASS	PASS	PASS	PASS	0
LD35341443.las	0	PASS	PASS	PASS	PASS	0
LD35371254.las	0	PASS	PASS	PASS	PASS	0
LD35371257.las	0	PASS	PASS	PASS	PASS	0
LD35371260.las	0	PASS	PASS	PASS	PASS	0
LD35371263.las	0	PASS	PASS	PASS	PASS	0
LD35371266.las	0	PASS	PASS	PASS	PASS	0
LD35371269.las	0	PASS	PASS	PASS	PASS	0
LD35371272.las	0	PASS	PASS	PASS	PASS	0
LD35371275.las	0	PASS	PASS	PASS	PASS	0
LD35371278.las	0	PASS	PASS	PASS	PASS	0
LD35371281.las	0	PASS	PASS	PASS	PASS	0
LD35371284.las	0	PASS	PASS	PASS	PASS	0
LD35371287.las	0	PASS	PASS	PASS	PASS	0
LD35371290.las	0	PASS	PASS	PASS	PASS	0
LD35371293.las	0	PASS	PASS	PASS	PASS	0
LD35371296.las	0	PASS	PASS	PASS	PASS	0
LD35371299.las	0	PASS	PASS	PASS	PASS	0
LD35371302.las	0	PASS	PASS	PASS	PASS	0

## DPH-1.2 Report on ASPRS LAS File Format (Tiled Data) - File Integrity - continued

File	Number of Points Outside Extent	Offset To Point Data	Offset To EVLR	Number Of Points	Number of Points by Return	Number of Duplicate Points
LD35371305.las	0	PASS	PASS	PASS	PASS	0
LD35371308.las	0	PASS	PASS	PASS	PASS	0
LD35371311.las	0	PASS	PASS	PASS	PASS	0
LD35371314.las	0	PASS	PASS	PASS	PASS	0
LD35371317.las	0	PASS	PASS	PASS	PASS	0
LD35371320.las	0	PASS	PASS	PASS	PASS	0
LD35371323.las	0	PASS	PASS	PASS	PASS	0
LD35371326.las	0	PASS	PASS	PASS	PASS	0
LD35371329.las	0	PASS	PASS	PASS	PASS	0
LD35371332.las	0	PASS	PASS	PASS	PASS	0
LD35371335.las	0	PASS	PASS	PASS	PASS	0
LD35371338.las	0	PASS	PASS	PASS	PASS	0
LD35371341.las	0	PASS	PASS	PASS	PASS	0
LD35371344.las	0	PASS	PASS	PASS	PASS	0
LD35371347.las	0	PASS	PASS	PASS	PASS	0
LD35371350.las	0	PASS	PASS	PASS	PASS	0
LD35371353.las	0	PASS	PASS	PASS	PASS	0
LD35371356.las	0	PASS	PASS	PASS	PASS	0
LD35371359.las	0	PASS	PASS	PASS	PASS	0
LD35371362.las	0	PASS	PASS	PASS	PASS	0
LD35371365.las	0	PASS	PASS	PASS	PASS	0
LD35371368.las	0	PASS	PASS	PASS	PASS	0
LD35371371.las	0	PASS	PASS	PASS	PASS	0
LD35371374.las	0	PASS	PASS	PASS	PASS	0
LD35371377.las	0	PASS	PASS	PASS	PASS	0
LD35371380.las	0	PASS	PASS	PASS	PASS	0
LD35371383.las	0	PASS	PASS	PASS	PASS	0
LD35371386.las	0	PASS	PASS	PASS	PASS	0
LD35371389.las	0	PASS	PASS	PASS	PASS	0
LD35371392.las	0	PASS	PASS	PASS	PASS	0
LD35371395.las	0	PASS	PASS	PASS	PASS	0
LD35371398.las	0	PASS	PASS	PASS	PASS	0
LD35371401.las	0	PASS	PASS	PASS	PASS	0
LD35371404.las	0	PASS	PASS	PASS	PASS	0
LD35371407.las	0	PASS	PASS	PASS	PASS	0
LD35371410.las	0	PASS	PASS	PASS	PASS	0
LD35371413.las	0	PASS	PASS	PASS	PASS	0
LD35371416.las	0	PASS	PASS	PASS	PASS	0
LD35371419.las	0	PASS	PASS	PASS	PASS	0
LD35371422.las	0	PASS	PASS	PASS	PASS	0
LD35371425.las	0	PASS	PASS	PASS	PASS	0
LD35371428.las	0	PASS	PASS	PASS	PASS	0
LD35371431.las	0	PASS	PASS	PASS	PASS	0
LD35371434.las	0	PASS	PASS	PASS	PASS	0
LD35371437.las	0	PASS	PASS	PASS	PASS	0
LD35371440.las	0	PASS	PASS	PASS	PASS	0
LD35371443.las	0	PASS	PASS	PASS	PASS	0
LD35401254.las	0	PASS	PASS	PASS	PASS	0
LD35401257.las	0	PASS	PASS	PASS	PASS	0

## DPH-1.2 Report on ASPRS LAS File Format (Tiled Data) - File Integrity - continued

File	Number of Points Outside Extent	Offset To Point Data	Offset To EVLR	Number Of Points	Number of Points by Return	Number of Duplicate Points
LD35401260.las	0	PASS	PASS	PASS	PASS	0
LD35401263.las	0	PASS	PASS	PASS	PASS	0
LD35401266.las	0	PASS	PASS	PASS	PASS	0
LD35401269.las	0	PASS	PASS	PASS	PASS	0
LD35401272.las	0	PASS	PASS	PASS	PASS	0
LD35401275.las	0	PASS	PASS	PASS	PASS	0
LD35401278.las	0	PASS	PASS	PASS	PASS	0
LD35401281.las	0	PASS	PASS	PASS	PASS	0
LD35401284.las	0	PASS	PASS	PASS	PASS	0
LD35401287.las	0	PASS	PASS	PASS	PASS	0
LD35401290.las	0	PASS	PASS	PASS	PASS	0
LD35401293.las	0	PASS	PASS	PASS	PASS	0
LD35401296.las	0	PASS	PASS	PASS	PASS	0
LD35401299.las	0	PASS	PASS	PASS	PASS	0
LD35401302.las	0	PASS	PASS	PASS	PASS	0
LD35401305.las	0	PASS	PASS	PASS	PASS	0
LD35401308.las	0	PASS	PASS	PASS	PASS	0
LD35401311.las	0	PASS	PASS	PASS	PASS	0
LD35401314.las	0	PASS	PASS	PASS	PASS	0
LD35401317.las	0	PASS	PASS	PASS	PASS	0
LD35401320.las	0	PASS	PASS	PASS	PASS	0
LD35401323.las	0	PASS	PASS	PASS	PASS	0
LD35401326.las	0	PASS	PASS	PASS	PASS	0
LD35401329.las	0	PASS	PASS	PASS	PASS	0
LD35401332.las	0	PASS	PASS	PASS	PASS	0
LD35401335.las	0	PASS	PASS	PASS	PASS	0
LD35401338.las	0	PASS	PASS	PASS	PASS	0
LD35401341.las	0	PASS	PASS	PASS	PASS	0
LD35401344.las	0	PASS	PASS	PASS	PASS	0
LD35401347.las	0	PASS	PASS	PASS	PASS	0
LD35401350.las	0	PASS	PASS	PASS	PASS	0
LD35401353.las	0	PASS	PASS	PASS	PASS	0
LD35401356.las	0	PASS	PASS	PASS	PASS	0
LD35401359.las	0	PASS	PASS	PASS	PASS	0
LD35401362.las	0	PASS	PASS	PASS	PASS	0
LD35401365.las	0	PASS	PASS	PASS	PASS	0
LD35401368.las	0	PASS	PASS	PASS	PASS	0
LD35401371.las	0	PASS	PASS	PASS	PASS	0
LD35401374.las	0	PASS	PASS	PASS	PASS	0
LD35401377.las	0	PASS	PASS	PASS	PASS	0
LD35401380.las	0	PASS	PASS	PASS	PASS	0
LD35401383.las	0	PASS	PASS	PASS	PASS	0
LD35401386.las	0	PASS	PASS	PASS	PASS	0
LD35401389.las	0	PASS	PASS	PASS	PASS	0
LD35401392.las	0	PASS	PASS	PASS	PASS	0
LD35401395.las	0	PASS	PASS	PASS	PASS	0
LD35401398.las	0	PASS	PASS	PASS	PASS	0
LD35401401.las	0	PASS	PASS	PASS	PASS	0
LD35401404.las	0	PASS	PASS	PASS	PASS	0

## DPH-1.2 Report on ASPRS LAS File Format (Tiled Data) - File Integrity - continued

File	Number of Points Outside Extent	Offset To Point Data	Offset To EVLR	Number Of Points	Number of Points by Return	Number of Duplicate Points
LD35401407.las	0	PASS	PASS	PASS	PASS	0
LD35401410.las	0	PASS	PASS	PASS	PASS	0
LD35401413.las	0	PASS	PASS	PASS	PASS	0
LD35401416.las	0	PASS	PASS	PASS	PASS	0
LD35401419.las	0	PASS	PASS	PASS	PASS	0
LD35401422.las	0	PASS	PASS	PASS	PASS	0
LD35401425.las	0	PASS	PASS	PASS	PASS	0
LD35401428.las	0	PASS	PASS	PASS	PASS	0
LD35401431.las	0	PASS	PASS	PASS	PASS	0
LD35401434.las	0	PASS	PASS	PASS	PASS	0
LD35401437.las	0	PASS	PASS	PASS	PASS	0
LD35401440.las	0	PASS	PASS	PASS	PASS	0
LD35401443.las	0	PASS	PASS	PASS	PASS	0
LD35431254.las	0	PASS	PASS	PASS	PASS	0
LD35431257.las	0	PASS	PASS	PASS	PASS	0
LD35431260.las	0	PASS	PASS	PASS	PASS	0
LD35431263.las	0	PASS	PASS	PASS	PASS	0
LD35431266.las	0	PASS	PASS	PASS	PASS	0
LD35431269.las	0	PASS	PASS	PASS	PASS	0
LD35431272.las	0	PASS	PASS	PASS	PASS	0
LD35431275.las	0	PASS	PASS	PASS	PASS	0
LD35431278.las	0	PASS	PASS	PASS	PASS	0
LD35431281.las	0	PASS	PASS	PASS	PASS	0
LD35431284.las	0	PASS	PASS	PASS	PASS	0
LD35431287.las	0	PASS	PASS	PASS	PASS	0
LD35431290.las	0	PASS	PASS	PASS	PASS	0
LD35431293.las	0	PASS	PASS	PASS	PASS	0
LD35431296.las	0	PASS	PASS	PASS	PASS	0
LD35431299.las	0	PASS	PASS	PASS	PASS	0
LD35431302.las	0	PASS	PASS	PASS	PASS	0
LD35431305.las	0	PASS	PASS	PASS	PASS	0
LD35431308.las	0	PASS	PASS	PASS	PASS	0
LD35431311.las	0	PASS	PASS	PASS	PASS	0
LD35431314.las	0	PASS	PASS	PASS	PASS	0
LD35431317.las	0	PASS	PASS	PASS	PASS	0
LD35431320.las	0	PASS	PASS	PASS	PASS	0
LD35431323.las	0	PASS	PASS	PASS	PASS	0
LD35431326.las	0	PASS	PASS	PASS	PASS	0
LD35431329.las	0	PASS	PASS	PASS	PASS	0
LD35431332.las	0	PASS	PASS	PASS	PASS	0
LD35431335.las	0	PASS	PASS	PASS	PASS	0
LD35431338.las	0	PASS	PASS	PASS	PASS	0
LD35431341.las	0	PASS	PASS	PASS	PASS	0
LD35431344.las	0	PASS	PASS	PASS	PASS	0
LD35431347.las	0	PASS	PASS	PASS	PASS	0
LD35431350.las	0	PASS	PASS	PASS	PASS	0
LD35431353.las	0	PASS	PASS	PASS	PASS	0
LD35431356.las	0	PASS	PASS	PASS	PASS	0
LD35431359.las	0	PASS	PASS	PASS	PASS	0

# DPH-1.2 Report on ASPRS LAS File Format (Tiled Data) - File Integrity - continued

File	Number of Points Outside Extent	Offset To Point Data	Offset To EVLR	Number Of Points	Number of Points by Return	Number of Duplicate Points
LD35431362.las	0	PASS	PASS	PASS	PASS	0
LD35431365.las	0	PASS	PASS	PASS	PASS	0
LD35431368.las	0	PASS	PASS	PASS	PASS	0
LD35431371.las	0	PASS	PASS	PASS	PASS	0
LD35431374.las	0	PASS	PASS	PASS	PASS	0
LD35431377.las	0	PASS	PASS	PASS	PASS	0
LD35431380.las	0	PASS	PASS	PASS	PASS	0
LD35431383.las	0	PASS	PASS	PASS	PASS	0
LD35431386.las	0	PASS	PASS	PASS	PASS	0
LD35431389.las	0	PASS	PASS	PASS	PASS	0
LD35431392.las	0	PASS	PASS	PASS	PASS	0
LD35431395.las	0	PASS	PASS	PASS	PASS	0
LD35431398.las	0	PASS	PASS	PASS	PASS	0
LD35431401.las	0	PASS	PASS	PASS	PASS	0
LD35431404.las	0	PASS	PASS	PASS	PASS	0
LD35431407.las	0	PASS	PASS	PASS	PASS	0
LD35431410.las	0	PASS	PASS	PASS	PASS	0
LD35431413.las	0	PASS	PASS	PASS	PASS	0
LD35431416.las	0	PASS	PASS	PASS	PASS	0
LD35431419.las	0	PASS	PASS	PASS	PASS	0
LD35431422.las	0	PASS	PASS	PASS	PASS	0
LD35431425.las	0	PASS	PASS	PASS	PASS	0
LD35431428.las	0	PASS	PASS	PASS	PASS	0
LD35431431.las	0	PASS	PASS	PASS	PASS	0
LD35431434.las	0	PASS	PASS	PASS	PASS	0
LD35431437.las	0	PASS	PASS	PASS	PASS	0
LD35431440.las	0	PASS	PASS	PASS	PASS	0
LD35431443.las	0	PASS	PASS	PASS	PASS	0
LD35461254.las	0	PASS	PASS	PASS	PASS	0
LD35461257.las	0	PASS	PASS	PASS	PASS	0
LD35461260.las	0	PASS	PASS	PASS	PASS	0
LD35461263.las	0	PASS	PASS	PASS	PASS	0
LD35461266.las	0	PASS	PASS	PASS	PASS	0
LD35461269.las	0	PASS	PASS	PASS	PASS	0
LD35461272.las	0	PASS	PASS	PASS	PASS	0
LD35461275.las	0	PASS	PASS	PASS	PASS	0
LD35461278.las	0	PASS	PASS	PASS	PASS	0
LD35461281.las	0	PASS	PASS	PASS	PASS	0
LD35461284.las	0	PASS	PASS	PASS	PASS	0
LD35461287.las	0	PASS	PASS	PASS	PASS	0
LD35461290.las	0	PASS	PASS	PASS	PASS	0
LD35461293.las	0	PASS	PASS	PASS	PASS	0
LD35461296.las	0	PASS	PASS	PASS	PASS	0
LD35461299.las	0	PASS	PASS	PASS	PASS	0
LD35461302.las	0	PASS	PASS	PASS	PASS	0
LD35461305.las	0	PASS	PASS	PASS	PASS	0
LD35461308.las	0	PASS	PASS	PASS	PASS	0
LD35461311.las	0	PASS	PASS	PASS	PASS	0
LD35461314.las	0	PASS	PASS	PASS	PASS	0

## DPH-1.2 Report on ASPRS LAS File Format (Tiled Data) - File Integrity - continued

File	Number of Points Outside Extent	Offset To Point Data	Offset To EVLR	Number Of Points	Number of Points by Return	Number of Duplicate Points
LD35461317.las	0	PASS	PASS	PASS	PASS	0
LD35461320.las	0	PASS	PASS	PASS	PASS	0
LD35461323.las	0	PASS	PASS	PASS	PASS	0
LD35461326.las	0	PASS	PASS	PASS	PASS	0
LD35461329.las	0	PASS	PASS	PASS	PASS	0
LD35461332.las	0	PASS	PASS	PASS	PASS	0
LD35461335.las	0	PASS	PASS	PASS	PASS	0
LD35461338.las	0	PASS	PASS	PASS	PASS	0
LD35461341.las	0	PASS	PASS	PASS	PASS	0
LD35461344.las	0	PASS	PASS	PASS	PASS	0
LD35461347.las	0	PASS	PASS	PASS	PASS	0
LD35461350.las	0	PASS	PASS	PASS	PASS	0
LD35461353.las	0	PASS	PASS	PASS	PASS	0
LD35461356.las	0	PASS	PASS	PASS	PASS	0
LD35461359.las	0	PASS	PASS	PASS	PASS	0
LD35461362.las	0	PASS	PASS	PASS	PASS	0
LD35461365.las	0	PASS	PASS	PASS	PASS	0
LD35461368.las	0	PASS	PASS	PASS	PASS	0
LD35461371.las	0	PASS	PASS	PASS	PASS	0
LD35461374.las	0	PASS	PASS	PASS	PASS	0
LD35461377.las	0	PASS	PASS	PASS	PASS	0
LD35461380.las	0	PASS	PASS	PASS	PASS	0
LD35461383.las	0	PASS	PASS	PASS	PASS	0
LD35461386.las	0	PASS	PASS	PASS	PASS	0
LD35461389.las	0	PASS	PASS	PASS	PASS	0
LD35461392.las	0	PASS	PASS	PASS	PASS	0
LD35461395.las	0	PASS	PASS	PASS	PASS	0
LD35461398.las	0	PASS	PASS	PASS	PASS	0
LD35461401.las	0	PASS	PASS	PASS	PASS	0
LD35461404.las	0	PASS	PASS	PASS	PASS	0
LD35461407.las	0	PASS	PASS	PASS	PASS	0
LD35461410.las	0	PASS	PASS	PASS	PASS	0
LD35461413.las	0	PASS	PASS	PASS	PASS	0
LD35461416.las	0	PASS	PASS	PASS	PASS	0
LD35461419.las	0	PASS	PASS	PASS	PASS	0
LD35461422.las	0	PASS	PASS	PASS	PASS	0
LD35461425.las	0	PASS	PASS	PASS	PASS	0
LD35461428.las	0	PASS	PASS	PASS	PASS	0
LD35461431.las	0	PASS	PASS	PASS	PASS	0
LD35461434.las	0	PASS	PASS	PASS	PASS	0
LD35461437.las	0	PASS	PASS	PASS	PASS	0
LD35461440.las	0	PASS	PASS	PASS	PASS	0
LD35461443.las	0	PASS	PASS	PASS	PASS	0
LD35491254.las	0	PASS	PASS	PASS	PASS	0
LD35491257.las	0	PASS	PASS	PASS	PASS	0
LD35491260.las	0	PASS	PASS	PASS	PASS	0
LD35491263.las	0	PASS	PASS	PASS	PASS	0
LD35491266.las	0	PASS	PASS	PASS	PASS	0
LD35491269.las	0	PASS	PASS	PASS	PASS	0



# DPH-1.2 Report on ASPRS LAS File Format (Tiled Data) - File Integrity - continued

File	Number of Points Outside Extent	Offset To Point Data	Offset To EVLR	Number Of Points	Number of Points by Return	Number of Duplicate Points
LD35491272.las	0	PASS	PASS	PASS	PASS	0
LD35491275.las	0	PASS	PASS	PASS	PASS	0
LD35491278.las	0	PASS	PASS	PASS	PASS	0
LD35491281.las	0	PASS	PASS	PASS	PASS	0
LD35491284.las	0	PASS	PASS	PASS	PASS	0
LD35491287.las	0	PASS	PASS	PASS	PASS	0
LD35491290.las	0	PASS	PASS	PASS	PASS	0
LD35491293.las	0	PASS	PASS	PASS	PASS	0
LD35491296.las	0	PASS	PASS	PASS	PASS	0
LD35491299.las	0	PASS	PASS	PASS	PASS	0
LD35491302.las	0	PASS	PASS	PASS	PASS	0
LD35491305.las	0	PASS	PASS	PASS	PASS	0
LD35491308.las	0	PASS	PASS	PASS	PASS	0
LD35491311.las	0	PASS	PASS	PASS	PASS	0
LD35491314.las	0	PASS	PASS	PASS	PASS	0
LD35491317.las	0	PASS	PASS	PASS	PASS	0
LD35491320.las	0	PASS	PASS	PASS	PASS	0
LD35491323.las	0	PASS	PASS	PASS	PASS	0
LD35491326.las	0	PASS	PASS	PASS	PASS	0
LD35491329.las	0	PASS	PASS	PASS	PASS	0
LD35491332.las	0	PASS	PASS	PASS	PASS	0
LD35491335.las	0	PASS	PASS	PASS	PASS	0
LD35491338.las	0	PASS	PASS	PASS	PASS	0
LD35491341.las	0	PASS	PASS	PASS	PASS	0
LD35491344.las	0	PASS	PASS	PASS	PASS	0
LD35491347.las	0	PASS	PASS	PASS	PASS	0
LD35491350.las	0	PASS	PASS	PASS	PASS	0
LD35491353.las	0	PASS	PASS	PASS	PASS	0
LD35491356.las	0	PASS	PASS	PASS	PASS	0
LD35491359.las	0	PASS	PASS	PASS	PASS	0
LD35491362.las	0	PASS	PASS	PASS	PASS	0
LD35491365.las	0	PASS	PASS	PASS	PASS	0
LD35491368.las	0	PASS	PASS	PASS	PASS	0
LD35491371.las	0	PASS	PASS	PASS	PASS	0
LD35491374.las	0	PASS	PASS	PASS	PASS	0
LD35491377.las	0	PASS	PASS	PASS	PASS	0
LD35491380.las	0	PASS	PASS	PASS	PASS	0
LD35491383.las	0	PASS	PASS	PASS	PASS	0
LD35491386.las	0	PASS	PASS	PASS	PASS	0
LD35491389.las	0	PASS	PASS	PASS	PASS	0
LD35491392.las	0	PASS	PASS	PASS	PASS	0
LD35491395.las	0	PASS	PASS	PASS	PASS	0
LD35491398.las	0	PASS	PASS	PASS	PASS	0
LD35491401.las	0	PASS	PASS	PASS	PASS	0
LD35491404.las	0	PASS	PASS	PASS	PASS	0
LD35491407.las	0	PASS	PASS	PASS	PASS	0
LD35491410.las	0	PASS	PASS	PASS	PASS	0
LD35491413.las	0	PASS	PASS	PASS	PASS	0
LD35491416.las	0	PASS	PASS	PASS	PASS	0

## DPH-1.2 Report on ASPRS LAS File Format (Tiled Data) - File Integrity - continued

File	Number of Points Outside Extent	Offset To Point Data	Offset To EVLR	Number Of Points	Number of Points by Return	Number of Duplicate Points
LD35491419.las	0	PASS	PASS	PASS	PASS	0
LD35491422.las	0	PASS	PASS	PASS	PASS	0
LD35491425.las	0	PASS	PASS	PASS	PASS	0
LD35491428.las	0	PASS	PASS	PASS	PASS	0
LD35491431.las	0	PASS	PASS	PASS	PASS	0
LD35491434.las	0	PASS	PASS	PASS	PASS	0
LD35491437.las	0	PASS	PASS	PASS	PASS	0
LD35491440.las	0	PASS	PASS	PASS	PASS	0
LD35491443.las	0	PASS	PASS	PASS	PASS	0
LD35521254.las	0	PASS	PASS	PASS	PASS	0
LD35521257.las	0	PASS	PASS	PASS	PASS	0
LD35521260.las	0	PASS	PASS	PASS	PASS	0
LD35521263.las	0	PASS	PASS	PASS	PASS	0
LD35521266.las	0	PASS	PASS	PASS	PASS	0
LD35521269.las	0	PASS	PASS	PASS	PASS	0
LD35521272.las	0	PASS	PASS	PASS	PASS	0
LD35521275.las	0	PASS	PASS	PASS	PASS	0
LD35521278.las	0	PASS	PASS	PASS	PASS	0
LD35521281.las	0	PASS	PASS	PASS	PASS	0
LD35521284.las	0	PASS	PASS	PASS	PASS	0
LD35521287.las	0	PASS	PASS	PASS	PASS	0
LD35521290.las	0	PASS	PASS	PASS	PASS	0
LD35521293.las	0	PASS	PASS	PASS	PASS	0
LD35521296.las	0	PASS	PASS	PASS	PASS	0
LD35521299.las	0	PASS	PASS	PASS	PASS	0
LD35521302.las	0	PASS	PASS	PASS	PASS	0
LD35521305.las	0	PASS	PASS	PASS	PASS	0
LD35521308.las	0	PASS	PASS	PASS	PASS	0
LD35521311.las	0	PASS	PASS	PASS	PASS	0
LD35521314.las	0	PASS	PASS	PASS	PASS	0
LD35521317.las	0	PASS	PASS	PASS	PASS	0
LD35521320.las	0	PASS	PASS	PASS	PASS	0
LD35521323.las	0	PASS	PASS	PASS	PASS	0
LD35521326.las	0	PASS	PASS	PASS	PASS	0
LD35521329.las	0	PASS	PASS	PASS	PASS	0
LD35521332.las	0	PASS	PASS	PASS	PASS	0
LD35521335.las	0	PASS	PASS	PASS	PASS	0
LD35521338.las	0	PASS	PASS	PASS	PASS	0
LD35521341.las	0	PASS	PASS	PASS	PASS	0
LD35521344.las	0	PASS	PASS	PASS	PASS	0
LD35521347.las	0	PASS	PASS	PASS	PASS	0
LD35521350.las	0	PASS	PASS	PASS	PASS	0
LD35521353.las	0	PASS	PASS	PASS	PASS	0
LD35521356.las	0	PASS	PASS	PASS	PASS	0
LD35521359.las	0	PASS	PASS	PASS	PASS	0
LD35521362.las	0	PASS	PASS	PASS	PASS	0
LD35521365.las	0	PASS	PASS	PASS	PASS	0
LD35521368.las	0	PASS	PASS	PASS	PASS	0
LD35521371.las	0	PASS	PASS	PASS	PASS	0

## DPH-1.2 Report on ASPRS LAS File Format (Tiled Data) - File Integrity - continued

File	Number of Points Outside Extent	Offset To Point Data	Offset To EVLR	Number Of Points	Number of Points by Return	Number of Duplicate Points
LD35521374.las	0	PASS	PASS	PASS	PASS	0
LD35521377.las	0	PASS	PASS	PASS	PASS	0
LD35521380.las	0	PASS	PASS	PASS	PASS	0
LD35521383.las	0	PASS	PASS	PASS	PASS	0
LD35521386.las	0	PASS	PASS	PASS	PASS	0
LD35521389.las	0	PASS	PASS	PASS	PASS	0
LD35521392.las	0	PASS	PASS	PASS	PASS	0
LD35521395.las	0	PASS	PASS	PASS	PASS	0
LD35521398.las	0	PASS	PASS	PASS	PASS	0
LD35521401.las	0	PASS	PASS	PASS	PASS	0
LD35521404.las	0	PASS	PASS	PASS	PASS	0
LD35521407.las	0	PASS	PASS	PASS	PASS	0
LD35521410.las	0	PASS	PASS	PASS	PASS	0
LD35521413.las	0	PASS	PASS	PASS	PASS	0
LD35521416.las	0	PASS	PASS	PASS	PASS	0
LD35521419.las	0	PASS	PASS	PASS	PASS	0
LD35521422.las	0	PASS	PASS	PASS	PASS	0
LD35521425.las	0	PASS	PASS	PASS	PASS	0
LD35521428.las	0	PASS	PASS	PASS	PASS	0
LD35521431.las	0	PASS	PASS	PASS	PASS	0
LD35521434.las	0	PASS	PASS	PASS	PASS	0
LD35521437.las	0	PASS	PASS	PASS	PASS	0
LD35521440.las	0	PASS	PASS	PASS	PASS	0
LD35521443.las	0	PASS	PASS	PASS	PASS	0
LD35551254.las	0	PASS	PASS	PASS	PASS	0
LD35551257.las	0	PASS	PASS	PASS	PASS	0
LD35551260.las	0	PASS	PASS	PASS	PASS	0
LD35551263.las	0	PASS	PASS	PASS	PASS	0
LD35551266.las	0	PASS	PASS	PASS	PASS	0
LD35551269.las	0	PASS	PASS	PASS	PASS	0
LD35551272.las	0	PASS	PASS	PASS	PASS	0
LD35551275.las	0	PASS	PASS	PASS	PASS	0
LD35551278.las	0	PASS	PASS	PASS	PASS	0
LD35551281.las	0	PASS	PASS	PASS	PASS	0
LD35551284.las	0	PASS	PASS	PASS	PASS	0
LD35551287.las	0	PASS	PASS	PASS	PASS	0
LD35551290.las	0	PASS	PASS	PASS	PASS	0
LD35551293.las	0	PASS	PASS	PASS	PASS	0
LD35551296.las	0	PASS	PASS	PASS	PASS	0
LD35551299.las	0	PASS	PASS	PASS	PASS	0
LD35551302.las	0	PASS	PASS	PASS	PASS	0
LD35551305.las	0	PASS	PASS	PASS	PASS	0
LD35551308.las	0	PASS	PASS	PASS	PASS	0
LD35551311.las	0	PASS	PASS	PASS	PASS	0
LD35551314.las	0	PASS	PASS	PASS	PASS	0
LD35551317.las	0	PASS	PASS	PASS	PASS	0
LD35551320.las	0	PASS	PASS	PASS	PASS	0
LD35551323.las	0	PASS	PASS	PASS	PASS	0
LD35551326.las	0	PASS	PASS	PASS	PASS	0

# DPH-1.2 Report on ASPRS LAS File Format (Tiled Data) - File Integrity - continued

File	Number of Points Outside Extent	Offset To Point Data	Offset To EVLR	Number Of Points	Number of Points by Return	Number of Duplicate Points
LD35551329.las	0	PASS	PASS	PASS	PASS	0
LD35551332.las	0	PASS	PASS	PASS	PASS	0
LD35551335.las	0	PASS	PASS	PASS	PASS	0
LD35551338.las	0	PASS	PASS	PASS	PASS	0
LD35551341.las	0	PASS	PASS	PASS	PASS	0
LD35551344.las	0	PASS	PASS	PASS	PASS	0
LD35551347.las	0	PASS	PASS	PASS	PASS	0
LD35551350.las	0	PASS	PASS	PASS	PASS	0
LD35551353.las	0	PASS	PASS	PASS	PASS	0
LD35551356.las	0	PASS	PASS	PASS	PASS	0
LD35551359.las	0	PASS	PASS	PASS	PASS	0
LD35551362.las	0	PASS	PASS	PASS	PASS	0
LD35551365.las	0	PASS	PASS	PASS	PASS	0
LD35551368.las	0	PASS	PASS	PASS	PASS	0
LD35551371.las	0	PASS	PASS	PASS	PASS	0
LD35551374.las	0	PASS	PASS	PASS	PASS	0
LD35551377.las	0	PASS	PASS	PASS	PASS	0
LD35551380.las	0	PASS	PASS	PASS	PASS	0
LD35551383.las	0	PASS	PASS	PASS	PASS	0
LD35551386.las	0	PASS	PASS	PASS	PASS	0
LD35551389.las	0	PASS	PASS	PASS	PASS	0
LD35551392.las	0	PASS	PASS	PASS	PASS	0
LD35551395.las	0	PASS	PASS	PASS	PASS	0
LD35551398.las	0	PASS	PASS	PASS	PASS	0
LD35551401.las	0	PASS	PASS	PASS	PASS	0
LD35551404.las	0	PASS	PASS	PASS	PASS	0
LD35551407.las	0	PASS	PASS	PASS	PASS	0
LD35551410.las	0	PASS	PASS	PASS	PASS	0
LD35551413.las	0	PASS	PASS	PASS	PASS	0
LD35551416.las	0	PASS	PASS	PASS	PASS	0
LD35551419.las	0	PASS	PASS	PASS	PASS	0
LD35551422.las	0	PASS	PASS	PASS	PASS	0
LD35551425.las	0	PASS	PASS	PASS	PASS	0
LD35551428.las	0	PASS	PASS	PASS	PASS	0
LD35551431.las	0	PASS	PASS	PASS	PASS	0
LD35551434.las	0	PASS	PASS	PASS	PASS	0
LD35551437.las	0	PASS	PASS	PASS	PASS	0
LD35551440.las	0	PASS	PASS	PASS	PASS	0
LD35551443.las	0	PASS	PASS	PASS	PASS	0
LD35581254.las	0	PASS	PASS	PASS	PASS	0
LD35581257.las	0	PASS	PASS	PASS	PASS	0
LD35581260.las	0	PASS	PASS	PASS	PASS	0
LD35581263.las	0	PASS	PASS	PASS	PASS	0
LD35581266.las	0	PASS	PASS	PASS	PASS	0
LD35581269.las	0	PASS	PASS	PASS	PASS	0
LD35581272.las	0	PASS	PASS	PASS	PASS	0
LD35581275.las	0	PASS	PASS	PASS	PASS	0
LD35581278.las	0	PASS	PASS	PASS	PASS	0
LD35581281.las	0	PASS	PASS	PASS	PASS	0

## DPH-1.2 Report on ASPRS LAS File Format (Tiled Data) - File Integrity - continued

File	Number of Points Outside Extent	Offset To Point Data	Offset To EVLR	Number Of Points	Number of Points by Return	Number of Duplicate Points
LD35581284.las	0	PASS	PASS	PASS	PASS	0
LD35581287.las	0	PASS	PASS	PASS	PASS	0
LD35581290.las	0	PASS	PASS	PASS	PASS	0
LD35581293.las	0	PASS	PASS	PASS	PASS	0
LD35581296.las	0	PASS	PASS	PASS	PASS	0
LD35581299.las	0	PASS	PASS	PASS	PASS	0
LD35581302.las	0	PASS	PASS	PASS	PASS	0
LD35581305.las	0	PASS	PASS	PASS	PASS	0
LD35581308.las	0	PASS	PASS	PASS	PASS	0
LD35581311.las	0	PASS	PASS	PASS	PASS	0
LD35581314.las	0	PASS	PASS	PASS	PASS	0
LD35581317.las	0	PASS	PASS	PASS	PASS	0
LD35581320.las	0	PASS	PASS	PASS	PASS	0
LD35581323.las	0	PASS	PASS	PASS	PASS	0
LD35581326.las	0	PASS	PASS	PASS	PASS	0
LD35581329.las	0	PASS	PASS	PASS	PASS	0
LD35581332.las	0	PASS	PASS	PASS	PASS	0
LD35581335.las	0	PASS	PASS	PASS	PASS	0
LD35581338.las	0	PASS	PASS	PASS	PASS	0
LD35581341.las	0	PASS	PASS	PASS	PASS	0
LD35581344.las	0	PASS	PASS	PASS	PASS	0
LD35581347.las	0	PASS	PASS	PASS	PASS	0
LD35581350.las	0	PASS	PASS	PASS	PASS	0
LD35581353.las	0	PASS	PASS	PASS	PASS	0
LD35581356.las	0	PASS	PASS	PASS	PASS	0
LD35581359.las	0	PASS	PASS	PASS	PASS	0
LD35581362.las	0	PASS	PASS	PASS	PASS	0
LD35581365.las	0	PASS	PASS	PASS	PASS	0
LD35581368.las	0	PASS	PASS	PASS	PASS	0
LD35581371.las	0	PASS	PASS	PASS	PASS	0
LD35581374.las	0	PASS	PASS	PASS	PASS	0
LD35581377.las	0	PASS	PASS	PASS	PASS	0
LD35581380.las	0	PASS	PASS	PASS	PASS	0
LD35581383.las	0	PASS	PASS	PASS	PASS	0
LD35581386.las	0	PASS	PASS	PASS	PASS	0
LD35581389.las	0	PASS	PASS	PASS	PASS	0
LD35581392.las	0	PASS	PASS	PASS	PASS	0
LD35581395.las	0	PASS	PASS	PASS	PASS	0
LD35581398.las	0	PASS	PASS	PASS	PASS	0
LD35581401.las	0	PASS	PASS	PASS	PASS	0
LD35581404.las	0	PASS	PASS	PASS	PASS	0
LD35581407.las	0	PASS	PASS	PASS	PASS	0
LD35581410.las	0	PASS	PASS	PASS	PASS	0
LD35581413.las	0	PASS	PASS	PASS	PASS	0
LD35581416.las	0	PASS	PASS	PASS	PASS	0
LD35581419.las	0	PASS	PASS	PASS	PASS	0
LD35581422.las	0	PASS	PASS	PASS	PASS	0
LD35581425.las	0	PASS	PASS	PASS	PASS	0
LD35581428.las	0	PASS	PASS	PASS	PASS	0

## DPH-1.2 Report on ASPRS LAS File Format (Tiled Data) - File Integrity - continued

File	Number of Points Outside Extent	Offset To Point Data	Offset To EVLR	Number Of Points	Number of Points by Return	Number of Duplicate Points
LD35581431.las	0	PASS	PASS	PASS	PASS	0
LD35581434.las	0	PASS	PASS	PASS	PASS	0
LD35581437.las	0	PASS	PASS	PASS	PASS	0
LD35581440.las	0	PASS	PASS	PASS	PASS	0
LD35581443.las	0	PASS	PASS	PASS	PASS	0
LD35611254.las	0	PASS	PASS	PASS	PASS	0
LD35611257.las	0	PASS	PASS	PASS	PASS	0
LD35611260.las	0	PASS	PASS	PASS	PASS	0
LD35611263.las	0	PASS	PASS	PASS	PASS	0
LD35611266.las	0	PASS	PASS	PASS	PASS	0
LD35611269.las	0	PASS	PASS	PASS	PASS	0
LD35611272.las	0	PASS	PASS	PASS	PASS	0
LD35611275.las	0	PASS	PASS	PASS	PASS	0
LD35611278.las	0	PASS	PASS	PASS	PASS	0
LD35611281.las	0	PASS	PASS	PASS	PASS	0
LD35611284.las	0	PASS	PASS	PASS	PASS	0
LD35611287.las	0	PASS	PASS	PASS	PASS	0
LD35611290.las	0	PASS	PASS	PASS	PASS	0
LD35611293.las	0	PASS	PASS	PASS	PASS	0
LD35611296.las	0	PASS	PASS	PASS	PASS	0
LD35611299.las	0	PASS	PASS	PASS	PASS	0
LD35611302.las	0	PASS	PASS	PASS	PASS	0
LD35611305.las	0	PASS	PASS	PASS	PASS	0
LD35611308.las	0	PASS	PASS	PASS	PASS	0
LD35611311.las	0	PASS	PASS	PASS	PASS	0
LD35611314.las	0	PASS	PASS	PASS	PASS	0
LD35611317.las	0	PASS	PASS	PASS	PASS	0
LD35611320.las	0	PASS	PASS	PASS	PASS	0
LD35611323.las	0	PASS	PASS	PASS	PASS	0
LD35611326.las	0	PASS	PASS	PASS	PASS	0
LD35611329.las	0	PASS	PASS	PASS	PASS	0
LD35611332.las	0	PASS	PASS	PASS	PASS	0
LD35611335.las	0	PASS	PASS	PASS	PASS	0
LD35611338.las	0	PASS	PASS	PASS	PASS	0
LD35611341.las	0	PASS	PASS	PASS	PASS	0
LD35611344.las	0	PASS	PASS	PASS	PASS	0
LD35611347.las	0	PASS	PASS	PASS	PASS	0
LD35611350.las	0	PASS	PASS	PASS	PASS	0
LD35611353.las	0	PASS	PASS	PASS	PASS	0
LD35611356.las	0	PASS	PASS	PASS	PASS	0
LD35611359.las	0	PASS	PASS	PASS	PASS	0
LD35611362.las	0	PASS	PASS	PASS	PASS	0
LD35611365.las	0	PASS	PASS	PASS	PASS	0
LD35611368.las	0	PASS	PASS	PASS	PASS	0
LD35611371.las	0	PASS	PASS	PASS	PASS	0
LD35611374.las	0	PASS	PASS	PASS	PASS	0
LD35611377.las	0	PASS	PASS	PASS	PASS	0
LD35611380.las	0	PASS	PASS	PASS	PASS	0
LD35611383.las	0	PASS	PASS	PASS	PASS	0

# DPH-1.2 Report on ASPRS LAS File Format (Tiled Data) - File Integrity - continued

File	Number of Points Outside Extent	Offset To Point Data	Offset To EVLR	Number Of Points	Number of Points by Return	Number of Duplicate Points
LD35611386.las	0	PASS	PASS	PASS	PASS	0
LD35611389.las	0	PASS	PASS	PASS	PASS	0
LD35611392.las	0	PASS	PASS	PASS	PASS	0
LD35611395.las	0	PASS	PASS	PASS	PASS	0
LD35611398.las	0	PASS	PASS	PASS	PASS	0
LD35611401.las	0	PASS	PASS	PASS	PASS	0
LD35611404.las	0	PASS	PASS	PASS	PASS	0
LD35611407.las	0	PASS	PASS	PASS	PASS	0
LD35611410.las	0	PASS	PASS	PASS	PASS	0
LD35611413.las	0	PASS	PASS	PASS	PASS	0
LD35611416.las	0	PASS	PASS	PASS	PASS	0
LD35611419.las	0	PASS	PASS	PASS	PASS	0
LD35611422.las	0	PASS	PASS	PASS	PASS	0
LD35611425.las	0	PASS	PASS	PASS	PASS	0
LD35611428.las	0	PASS	PASS	PASS	PASS	0
LD35611431.las	0	PASS	PASS	PASS	PASS	0
LD35611434.las	0	PASS	PASS	PASS	PASS	0
LD35611437.las	0	PASS	PASS	PASS	PASS	0
LD35611440.las	0	PASS	PASS	PASS	PASS	0
LD35611443.las	0	PASS	PASS	PASS	PASS	0
LD35641254.las	0	PASS	PASS	PASS	PASS	0
LD35641257.las	0	PASS	PASS	PASS	PASS	0
LD35641260.las	0	PASS	PASS	PASS	PASS	0
LD35641263.las	0	PASS	PASS	PASS	PASS	0
LD35641266.las	0	PASS	PASS	PASS	PASS	0
LD35641269.las	0	PASS	PASS	PASS	PASS	0
LD35641272.las	0	PASS	PASS	PASS	PASS	0
LD35641275.las	0	PASS	PASS	PASS	PASS	0
LD35641278.las	0	PASS	PASS	PASS	PASS	0
LD35641281.las	0	PASS	PASS	PASS	PASS	0
LD35641284.las	0	PASS	PASS	PASS	PASS	0
LD35641287.las	0	PASS	PASS	PASS	PASS	0
LD35641290.las	0	PASS	PASS	PASS	PASS	0
LD35641293.las	0	PASS	PASS	PASS	PASS	0
LD35641296.las	0	PASS	PASS	PASS	PASS	0
LD35641299.las	0	PASS	PASS	PASS	PASS	0
LD35641302.las	0	PASS	PASS	PASS	PASS	0
LD35641305.las	0	PASS	PASS	PASS	PASS	0
LD35641308.las	0	PASS	PASS	PASS	PASS	0
LD35641311.las	0	PASS	PASS	PASS	PASS	0
LD35641314.las	0	PASS	PASS	PASS	PASS	0
LD35641317.las	0	PASS	PASS	PASS	PASS	0
LD35641320.las	0	PASS	PASS	PASS	PASS	0
LD35641323.las	0	PASS	PASS	PASS	PASS	0
LD35641326.las	0	PASS	PASS	PASS	PASS	0
LD35641329.las	0	PASS	PASS	PASS	PASS	0
LD35641332.las	0	PASS	PASS	PASS	PASS	0
LD35641335.las	0	PASS	PASS	PASS	PASS	0
LD35641338.las	0	PASS	PASS	PASS	PASS	0

## DPH-1.2 Report on ASPRS LAS File Format (Tiled Data) - File Integrity - continued

File	Number of Points Outside Extent	Offset To Point Data	Offset To EVLR	Number Of Points	Number of Points by Return	Number of Duplicate Points
LD35641341.las	0	PASS	PASS	PASS	PASS	0
LD35641344.las	0	PASS	PASS	PASS	PASS	0
LD35641347.las	0	PASS	PASS	PASS	PASS	0
LD35641350.las	0	PASS	PASS	PASS	PASS	0
LD35641353.las	0	PASS	PASS	PASS	PASS	0
LD35641356.las	0	PASS	PASS	PASS	PASS	0
LD35641359.las	0	PASS	PASS	PASS	PASS	0
LD35641362.las	0	PASS	PASS	PASS	PASS	0
LD35641365.las	0	PASS	PASS	PASS	PASS	0
LD35641368.las	0	PASS	PASS	PASS	PASS	0
LD35641371.las	0	PASS	PASS	PASS	PASS	0
LD35641374.las	0	PASS	PASS	PASS	PASS	0
LD35641377.las	0	PASS	PASS	PASS	PASS	0
LD35641380.las	0	PASS	PASS	PASS	PASS	0
LD35641383.las	0	PASS	PASS	PASS	PASS	0
LD35641386.las	0	PASS	PASS	PASS	PASS	0
LD35641389.las	0	PASS	PASS	PASS	PASS	0
LD35641392.las	0	PASS	PASS	PASS	PASS	0
LD35641395.las	0	PASS	PASS	PASS	PASS	0
LD35641398.las	0	PASS	PASS	PASS	PASS	0
LD35641401.las	0	PASS	PASS	PASS	PASS	0
LD35641404.las	0	PASS	PASS	PASS	PASS	0
LD35641407.las	0	PASS	PASS	PASS	PASS	0
LD35641410.las	0	PASS	PASS	PASS	PASS	0
LD35641413.las	0	PASS	PASS	PASS	PASS	0
LD35641416.las	0	PASS	PASS	PASS	PASS	0
LD35641419.las	0	PASS	PASS	PASS	PASS	0
LD35641422.las	0	PASS	PASS	PASS	PASS	0
LD35641425.las	0	PASS	PASS	PASS	PASS	0
LD35641428.las	0	PASS	PASS	PASS	PASS	0
LD35641431.las	0	PASS	PASS	PASS	PASS	0
LD35641434.las	0	PASS	PASS	PASS	PASS	0
LD35641437.las	0	PASS	PASS	PASS	PASS	0
LD35641440.las	0	PASS	PASS	PASS	PASS	0
LD35641443.las	0	PASS	PASS	PASS	PASS	0
LD35671254.las	0	PASS	PASS	PASS	PASS	0
LD35671257.las	0	PASS	PASS	PASS	PASS	0
LD35671260.las	0	PASS	PASS	PASS	PASS	0
LD35671263.las	0	PASS	PASS	PASS	PASS	0
LD35671266.las	0	PASS	PASS	PASS	PASS	0
LD35671269.las	0	PASS	PASS	PASS	PASS	0
LD35671272.las	0	PASS	PASS	PASS	PASS	0
LD35671275.las	0	PASS	PASS	PASS	PASS	0
LD35671278.las	0	PASS	PASS	PASS	PASS	0
LD35671281.las	0	PASS	PASS	PASS	PASS	0
LD35671284.las	0	PASS	PASS	PASS	PASS	0
LD35671287.las	0	PASS	PASS	PASS	PASS	0
LD35671290.las	0	PASS	PASS	PASS	PASS	0
LD35671293.las	0	PASS	PASS	PASS	PASS	0



## DPH-1.2 Report on ASPRS LAS File Format (Tiled Data) - File Integrity - continued

File	Number of Points Outside Extent	Offset To Point Data	Offset To EVLR	Number Of Points	Number of Points by Return	Number of Duplicate Points
LD35671296.las	0	PASS	PASS	PASS	PASS	0
LD35671299.las	0	PASS	PASS	PASS	PASS	0
LD35671302.las	0	PASS	PASS	PASS	PASS	0
LD35671305.las	0	PASS	PASS	PASS	PASS	0
LD35671308.las	0	PASS	PASS	PASS	PASS	0
LD35671311.las	0	PASS	PASS	PASS	PASS	0
LD35671314.las	0	PASS	PASS	PASS	PASS	0
LD35671317.las	0	PASS	PASS	PASS	PASS	0
LD35671320.las	0	PASS	PASS	PASS	PASS	0
LD35671323.las	0	PASS	PASS	PASS	PASS	0
LD35671326.las	0	PASS	PASS	PASS	PASS	0
LD35671329.las	0	PASS	PASS	PASS	PASS	0
LD35671332.las	0	PASS	PASS	PASS	PASS	0
LD35671335.las	0	PASS	PASS	PASS	PASS	0
LD35671338.las	0	PASS	PASS	PASS	PASS	0
LD35671341.las	0	PASS	PASS	PASS	PASS	0
LD35671344.las	0	PASS	PASS	PASS	PASS	0
LD35671347.las	0	PASS	PASS	PASS	PASS	0
LD35671350.las	0	PASS	PASS	PASS	PASS	0
LD35671353.las	0	PASS	PASS	PASS	PASS	0
LD35671356.las	0	PASS	PASS	PASS	PASS	0
LD35671359.las	0	PASS	PASS	PASS	PASS	0
LD35671362.las	0	PASS	PASS	PASS	PASS	0
LD35671365.las	0	PASS	PASS	PASS	PASS	0
LD35671368.las	0	PASS	PASS	PASS	PASS	0
LD35671371.las	0	PASS	PASS	PASS	PASS	0
LD35671374.las	0	PASS	PASS	PASS	PASS	0
LD35671377.las	0	PASS	PASS	PASS	PASS	0
LD35671380.las	0	PASS	PASS	PASS	PASS	0
LD35671383.las	0	PASS	PASS	PASS	PASS	0
LD35671386.las	0	PASS	PASS	PASS	PASS	0
LD35671389.las	0	PASS	PASS	PASS	PASS	0
LD35671392.las	0	PASS	PASS	PASS	PASS	0
LD35671395.las	0	PASS	PASS	PASS	PASS	0
LD35671398.las	0	PASS	PASS	PASS	PASS	0
LD35671401.las	0	PASS	PASS	PASS	PASS	0
LD35671404.las	0	PASS	PASS	PASS	PASS	0
LD35671407.las	0	PASS	PASS	PASS	PASS	0
LD35671410.las	0	PASS	PASS	PASS	PASS	0
LD35671413.las	0	PASS	PASS	PASS	PASS	0
LD35671416.las	0	PASS	PASS	PASS	PASS	0
LD35671419.las	0	PASS	PASS	PASS	PASS	0
LD35671422.las	0	PASS	PASS	PASS	PASS	0
LD35671425.las	0	PASS	PASS	PASS	PASS	0
LD35671428.las	0	PASS	PASS	PASS	PASS	0
LD35671431.las	0	PASS	PASS	PASS	PASS	0
LD35671434.las	0	PASS	PASS	PASS	PASS	0
LD35671437.las	0	PASS	PASS	PASS	PASS	0
LD35671440.las	0	PASS	PASS	PASS	PASS	0

## DPH-1.2 Report on ASPRS LAS File Format (Tiled Data) - File Integrity - continued

File	Number of Points Outside Extent	Offset To Point Data	Offset To EVLR	Number Of Points	Number of Points by Return	Number of Duplicate Points
LD35671443.las	0	PASS	PASS	PASS	PASS	0
LD35701254.las	0	PASS	PASS	PASS	PASS	0
LD35701257.las	0	PASS	PASS	PASS	PASS	0
LD35701260.las	0	PASS	PASS	PASS	PASS	0
LD35701263.las	0	PASS	PASS	PASS	PASS	0
LD35701266.las	0	PASS	PASS	PASS	PASS	0
LD35701269.las	0	PASS	PASS	PASS	PASS	0
LD35701272.las	0	PASS	PASS	PASS	PASS	0
LD35701275.las	0	PASS	PASS	PASS	PASS	0
LD35701278.las	0	PASS	PASS	PASS	PASS	0
LD35701281.las	0	PASS	PASS	PASS	PASS	0
LD35701284.las	0	PASS	PASS	PASS	PASS	0
LD35701287.las	0	PASS	PASS	PASS	PASS	0
LD35701290.las	0	PASS	PASS	PASS	PASS	0
LD35701293.las	0	PASS	PASS	PASS	PASS	0
LD35701296.las	0	PASS	PASS	PASS	PASS	0
LD35701299.las	0	PASS	PASS	PASS	PASS	0
LD35701302.las	0	PASS	PASS	PASS	PASS	0
LD35701305.las	0	PASS	PASS	PASS	PASS	0
LD35701308.las	0	PASS	PASS	PASS	PASS	0
LD35701311.las	0	PASS	PASS	PASS	PASS	0
LD35701314.las	0	PASS	PASS	PASS	PASS	0
LD35701317.las	0	PASS	PASS	PASS	PASS	0
LD35701320.las	0	PASS	PASS	PASS	PASS	0
LD35701323.las	0	PASS	PASS	PASS	PASS	0
LD35701326.las	0	PASS	PASS	PASS	PASS	0
LD35701329.las	0	PASS	PASS	PASS	PASS	0
LD35701332.las	0	PASS	PASS	PASS	PASS	0
LD35701335.las	0	PASS	PASS	PASS	PASS	0
LD35701338.las	0	PASS	PASS	PASS	PASS	0
LD35701341.las	0	PASS	PASS	PASS	PASS	0
LD35701344.las	0	PASS	PASS	PASS	PASS	0
LD35701347.las	0	PASS	PASS	PASS	PASS	0
LD35701350.las	0	PASS	PASS	PASS	PASS	0
LD35701353.las	0	PASS	PASS	PASS	PASS	0
LD35701356.las	0	PASS	PASS	PASS	PASS	0
LD35701359.las	0	PASS	PASS	PASS	PASS	0
LD35701362.las	0	PASS	PASS	PASS	PASS	0
LD35701365.las	0	PASS	PASS	PASS	PASS	0
LD35701368.las	0	PASS	PASS	PASS	PASS	0
LD35701371.las	0	PASS	PASS	PASS	PASS	0
LD35701374.las	0	PASS	PASS	PASS	PASS	0
LD35701377.las	0	PASS	PASS	PASS	PASS	0
LD35701380.las	0	PASS	PASS	PASS	PASS	0
LD35701383.las	0	PASS	PASS	PASS	PASS	0
LD35701386.las	0	PASS	PASS	PASS	PASS	0
LD35701389.las	0	PASS	PASS	PASS	PASS	0
LD35701392.las	0	PASS	PASS	PASS	PASS	0
LD35701395.las	0	PASS	PASS	PASS	PASS	0

## DPH-1.2 Report on ASPRS LAS File Format (Tiled Data) - File Integrity - continued

File	Number of Points Outside Extent	Offset To Point Data	Offset To EVLR	Number Of Points	Number of Points by Return	Number of Duplicate Points
LD35701398.las	0	PASS	PASS	PASS	PASS	0
LD35701401.las	0	PASS	PASS	PASS	PASS	0
LD35701404.las	0	PASS	PASS	PASS	PASS	0
LD35701407.las	0	PASS	PASS	PASS	PASS	0
LD35701410.las	0	PASS	PASS	PASS	PASS	0
LD35701413.las	0	PASS	PASS	PASS	PASS	0
LD35701416.las	0	PASS	PASS	PASS	PASS	0
LD35701419.las	0	PASS	PASS	PASS	PASS	0
LD35701422.las	0	PASS	PASS	PASS	PASS	0
LD35701425.las	0	PASS	PASS	PASS	PASS	0
LD35701428.las	0	PASS	PASS	PASS	PASS	0
LD35701431.las	0	PASS	PASS	PASS	PASS	0
LD35701434.las	0	PASS	PASS	PASS	PASS	0
LD35701437.las	0	PASS	PASS	PASS	PASS	0
LD35701440.las	0	PASS	PASS	PASS	PASS	0
LD35701443.las	0	PASS	PASS	PASS	PASS	0
LD35731257.las	0	PASS	PASS	PASS	PASS	0
LD35731260.las	0	PASS	PASS	PASS	PASS	0
LD35731263.las	0	PASS	PASS	PASS	PASS	0
LD35731266.las	0	PASS	PASS	PASS	PASS	0
LD35731269.las	0	PASS	PASS	PASS	PASS	0
LD35731272.las	0	PASS	PASS	PASS	PASS	0
LD35731275.las	0	PASS	PASS	PASS	PASS	0
LD35731278.las	0	PASS	PASS	PASS	PASS	0
LD35731281.las	0	PASS	PASS	PASS	PASS	0
LD35731284.las	0	PASS	PASS	PASS	PASS	0
LD35731287.las	0	PASS	PASS	PASS	PASS	0
LD35731290.las	0	PASS	PASS	PASS	PASS	0
LD35731293.las	0	PASS	PASS	PASS	PASS	0
LD35731296.las	0	PASS	PASS	PASS	PASS	0
LD35731299.las	0	PASS	PASS	PASS	PASS	0
LD35731302.las	0	PASS	PASS	PASS	PASS	0
LD35731305.las	0	PASS	PASS	PASS	PASS	0
LD35731308.las	0	PASS	PASS	PASS	PASS	0
LD35731311.las	0	PASS	PASS	PASS	PASS	0
LD35731314.las	0	PASS	PASS	PASS	PASS	0
LD35731317.las	0	PASS	PASS	PASS	PASS	0
LD35731320.las	0	PASS	PASS	PASS	PASS	0
LD35731323.las	0	PASS	PASS	PASS	PASS	0
LD35731326.las	0	PASS	PASS	PASS	PASS	0
LD35731329.las	0	PASS	PASS	PASS	PASS	0
LD35731332.las	0	PASS	PASS	PASS	PASS	0
LD35731335.las	0	PASS	PASS	PASS	PASS	0
LD35731338.las	0	PASS	PASS	PASS	PASS	0
LD35731341.las	0	PASS	PASS	PASS	PASS	0
LD35731344.las	0	PASS	PASS	PASS	PASS	0
LD35731347.las	0	PASS	PASS	PASS	PASS	0
LD35731350.las	0	PASS	PASS	PASS	PASS	0
LD35731353.las	0	PASS	PASS	PASS	PASS	0

## DPH-1.2 Report on ASPRS LAS File Format (Tiled Data) - File Integrity - continued

File	Number of Points Outside Extent	Offset To Point Data	Offset To EVLR	Number Of Points	Number of Points by Return	Number of Duplicate Points
LD35731356.las	0	PASS	PASS	PASS	PASS	0
LD35731359.las	0	PASS	PASS	PASS	PASS	0
LD35731362.las	0	PASS	PASS	PASS	PASS	0
LD35731365.las	0	PASS	PASS	PASS	PASS	0
LD35731368.las	0	PASS	PASS	PASS	PASS	0
LD35731371.las	0	PASS	PASS	PASS	PASS	0
LD35731374.las	0	PASS	PASS	PASS	PASS	0
LD35731377.las	0	PASS	PASS	PASS	PASS	0
LD35731380.las	0	PASS	PASS	PASS	PASS	0
LD35731383.las	0	PASS	PASS	PASS	PASS	0
LD35731386.las	0	PASS	PASS	PASS	PASS	0
LD35731389.las	0	PASS	PASS	PASS	PASS	0
LD35731392.las	0	PASS	PASS	PASS	PASS	0
LD35731395.las	0	PASS	PASS	PASS	PASS	0
LD35731398.las	0	PASS	PASS	PASS	PASS	0
LD35731401.las	0	PASS	PASS	PASS	PASS	0
LD35731404.las	0	PASS	PASS	PASS	PASS	0
LD35731407.las	0	PASS	PASS	PASS	PASS	0
LD35731410.las	0	PASS	PASS	PASS	PASS	0
LD35731413.las	0	PASS	PASS	PASS	PASS	0
LD35731416.las	0	PASS	PASS	PASS	PASS	0
LD35731419.las	0	PASS	PASS	PASS	PASS	0
LD35731422.las	0	PASS	PASS	PASS	PASS	0
LD35731425.las	0	PASS	PASS	PASS	PASS	0
LD35731428.las	0	PASS	PASS	PASS	PASS	0
LD35731431.las	0	PASS	PASS	PASS	PASS	0
LD35731434.las	0	PASS	PASS	PASS	PASS	0
LD35731437.las	0	PASS	PASS	PASS	PASS	0
LD35731440.las	0	PASS	PASS	PASS	PASS	0
LD35731443.las	0	PASS	PASS	PASS	PASS	0
LD35761257.las	0	PASS	PASS	PASS	PASS	0
LD35761260.las	0	PASS	PASS	PASS	PASS	0
LD35761263.las	0	PASS	PASS	PASS	PASS	0
LD35761266.las	0	PASS	PASS	PASS	PASS	0
LD35761269.las	0	PASS	PASS	PASS	PASS	0
LD35761272.las	0	PASS	PASS	PASS	PASS	0
LD35761275.las	0	PASS	PASS	PASS	PASS	0
LD35761278.las	0	PASS	PASS	PASS	PASS	0
LD35761281.las	0	PASS	PASS	PASS	PASS	0
LD35761284.las	0	PASS	PASS	PASS	PASS	0
LD35761287.las	0	PASS	PASS	PASS	PASS	0
LD35761290.las	0	PASS	PASS	PASS	PASS	0
LD35761293.las	0	PASS	PASS	PASS	PASS	0
LD35761296.las	0	PASS	PASS	PASS	PASS	0
LD35761299.las	0	PASS	PASS	PASS	PASS	0
LD35761302.las	0	PASS	PASS	PASS	PASS	0
LD35761305.las	0	PASS	PASS	PASS	PASS	0
LD35761308.las	0	PASS	PASS	PASS	PASS	0
LD35761311.las	0	PASS	PASS	PASS	PASS	0

## DPH-1.2 Report on ASPRS LAS File Format (Tiled Data) - File Integrity - continued

File	Number of Points Outside Extent	Offset To Point Data	Offset To EVLR	Number Of Points	Number of Points by Return	Number of Duplicate Points
LD35761314.las	0	PASS	PASS	PASS	PASS	0
LD35761317.las	0	PASS	PASS	PASS	PASS	0
LD35761320.las	0	PASS	PASS	PASS	PASS	0
LD35761323.las	0	PASS	PASS	PASS	PASS	0
LD35761326.las	0	PASS	PASS	PASS	PASS	0
LD35761329.las	0	PASS	PASS	PASS	PASS	0
LD35761332.las	0	PASS	PASS	PASS	PASS	0
LD35761335.las	0	PASS	PASS	PASS	PASS	0
LD35761338.las	0	PASS	PASS	PASS	PASS	0
LD35761341.las	0	PASS	PASS	PASS	PASS	0
LD35761344.las	0	PASS	PASS	PASS	PASS	0
LD35761347.las	0	PASS	PASS	PASS	PASS	0
LD35761350.las	0	PASS	PASS	PASS	PASS	0
LD35761353.las	0	PASS	PASS	PASS	PASS	0
LD35761356.las	0	PASS	PASS	PASS	PASS	0
LD35761359.las	0	PASS	PASS	PASS	PASS	0
LD35761362.las	0	PASS	PASS	PASS	PASS	0
LD35761365.las	0	PASS	PASS	PASS	PASS	0
LD35761368.las	0	PASS	PASS	PASS	PASS	0
LD35761371.las	0	PASS	PASS	PASS	PASS	0
LD35761374.las	0	PASS	PASS	PASS	PASS	0
LD35761377.las	0	PASS	PASS	PASS	PASS	0
LD35761380.las	0	PASS	PASS	PASS	PASS	0
LD35761383.las	0	PASS	PASS	PASS	PASS	0
LD35761386.las	0	PASS	PASS	PASS	PASS	0
LD35761389.las	0	PASS	PASS	PASS	PASS	0
LD35761392.las	0	PASS	PASS	PASS	PASS	0
LD35761395.las	0	PASS	PASS	PASS	PASS	0
LD35761398.las	0	PASS	PASS	PASS	PASS	0
LD35761401.las	0	PASS	PASS	PASS	PASS	0
LD35761404.las	0	PASS	PASS	PASS	PASS	0
LD35761407.las	0	PASS	PASS	PASS	PASS	0
LD35761410.las	0	PASS	PASS	PASS	PASS	0
LD35761413.las	0	PASS	PASS	PASS	PASS	0
LD35761416.las	0	PASS	PASS	PASS	PASS	0
LD35761419.las	0	PASS	PASS	PASS	PASS	0
LD35761422.las	0	PASS	PASS	PASS	PASS	0
LD35761425.las	0	PASS	PASS	PASS	PASS	0
LD35761428.las	0	PASS	PASS	PASS	PASS	0
LD35761431.las	0	PASS	PASS	PASS	PASS	0
LD35761434.las	0	PASS	PASS	PASS	PASS	0
LD35761437.las	0	PASS	PASS	PASS	PASS	0
LD35761440.las	0	PASS	PASS	PASS	PASS	0
LD35761443.las	0	PASS	PASS	PASS	PASS	0
LD35791257.las	0	PASS	PASS	PASS	PASS	0
LD35791260.las	0	PASS	PASS	PASS	PASS	0
LD35791263.las	0	PASS	PASS	PASS	PASS	0
LD35791266.las	0	PASS	PASS	PASS	PASS	0
LD35791269.las	0	PASS	PASS	PASS	PASS	0

## DPH-1.2 Report on ASPRS LAS File Format (Tiled Data) - File Integrity - continued

File	Number of Points Outside Extent	Offset To Point Data	Offset To EVLR	Number Of Points	Number of Points by Return	Number of Duplicate Points
LD35791272.las	0	PASS	PASS	PASS	PASS	0
LD35791275.las	0	PASS	PASS	PASS	PASS	0
LD35791278.las	0	PASS	PASS	PASS	PASS	0
LD35791281.las	0	PASS	PASS	PASS	PASS	0
LD35791284.las	0	PASS	PASS	PASS	PASS	0
LD35791287.las	0	PASS	PASS	PASS	PASS	0
LD35791290.las	0	PASS	PASS	PASS	PASS	0
LD35791293.las	0	PASS	PASS	PASS	PASS	0
LD35791296.las	0	PASS	PASS	PASS	PASS	0
LD35791299.las	0	PASS	PASS	PASS	PASS	0
LD35791302.las	0	PASS	PASS	PASS	PASS	0
LD35791305.las	0	PASS	PASS	PASS	PASS	0
LD35791308.las	0	PASS	PASS	PASS	PASS	0
LD35791311.las	0	PASS	PASS	PASS	PASS	0
LD35791314.las	0	PASS	PASS	PASS	PASS	0
LD35791317.las	0	PASS	PASS	PASS	PASS	0
LD35791320.las	0	PASS	PASS	PASS	PASS	0
LD35791323.las	0	PASS	PASS	PASS	PASS	0
LD35791326.las	0	PASS	PASS	PASS	PASS	0
LD35791329.las	0	PASS	PASS	PASS	PASS	0
LD35791332.las	0	PASS	PASS	PASS	PASS	0
LD35791335.las	0	PASS	PASS	PASS	PASS	0
LD35791338.las	0	PASS	PASS	PASS	PASS	0
LD35791341.las	0	PASS	PASS	PASS	PASS	0
LD35791344.las	0	PASS	PASS	PASS	PASS	0
LD35791347.las	0	PASS	PASS	PASS	PASS	0
LD35791350.las	0	PASS	PASS	PASS	PASS	0
LD35791353.las	0	PASS	PASS	PASS	PASS	0
LD35791356.las	0	PASS	PASS	PASS	PASS	0
LD35791359.las	0	PASS	PASS	PASS	PASS	0
LD35791362.las	0	PASS	PASS	PASS	PASS	0
LD35791365.las	0	PASS	PASS	PASS	PASS	0
LD35791368.las	0	PASS	PASS	PASS	PASS	0
LD35791371.las	0	PASS	PASS	PASS	PASS	0
LD35791374.las	0	PASS	PASS	PASS	PASS	0
LD35791377.las	0	PASS	PASS	PASS	PASS	0
LD35791380.las	0	PASS	PASS	PASS	PASS	0
LD35791383.las	0	PASS	PASS	PASS	PASS	0
LD35791386.las	0	PASS	PASS	PASS	PASS	0
LD35791389.las	0	PASS	PASS	PASS	PASS	0
LD35791392.las	0	PASS	PASS	PASS	PASS	0
LD35791395.las	0	PASS	PASS	PASS	PASS	0
LD35791398.las	0	PASS	PASS	PASS	PASS	0
LD35791401.las	0	PASS	PASS	PASS	PASS	0
LD35791404.las	0	PASS	PASS	PASS	PASS	0
LD35791407.las	0	PASS	PASS	PASS	PASS	0
LD35791410.las	0	PASS	PASS	PASS	PASS	0
LD35791413.las	0	PASS	PASS	PASS	PASS	0
LD35791416.las	0	PASS	PASS	PASS	PASS	0

## DPH-1.2 Report on ASPRS LAS File Format (Tiled Data) - File Integrity - continued

File	Number of Points Outside Extent	Offset To Point Data	Offset To EVLR	Number Of Points	Number of Points by Return	Number of Duplicate Points
LD35791419.las	0	PASS	PASS	PASS	PASS	0
LD35791422.las	0	PASS	PASS	PASS	PASS	0
LD35791425.las	0	PASS	PASS	PASS	PASS	0
LD35791428.las	0	PASS	PASS	PASS	PASS	0
LD35791431.las	0	PASS	PASS	PASS	PASS	0
LD35791434.las	0	PASS	PASS	PASS	PASS	0
LD35791437.las	0	PASS	PASS	PASS	PASS	0
LD35791440.las	0	PASS	PASS	PASS	PASS	0
LD35791443.las	0	PASS	PASS	PASS	PASS	0
LD35821257.las	0	PASS	PASS	PASS	PASS	0
LD35821260.las	0	PASS	PASS	PASS	PASS	0
LD35821263.las	0	PASS	PASS	PASS	PASS	0
LD35821266.las	0	PASS	PASS	PASS	PASS	0
LD35821269.las	0	PASS	PASS	PASS	PASS	0
LD35821272.las	0	PASS	PASS	PASS	PASS	0
LD35821275.las	0	PASS	PASS	PASS	PASS	0
LD35821278.las	0	PASS	PASS	PASS	PASS	0
LD35821281.las	0	PASS	PASS	PASS	PASS	0
LD35821284.las	0	PASS	PASS	PASS	PASS	0
LD35821287.las	0	PASS	PASS	PASS	PASS	0
LD35821290.las	0	PASS	PASS	PASS	PASS	0
LD35821293.las	0	PASS	PASS	PASS	PASS	0
LD35821296.las	0	PASS	PASS	PASS	PASS	0
LD35821299.las	0	PASS	PASS	PASS	PASS	0
LD35821302.las	0	PASS	PASS	PASS	PASS	0
LD35821305.las	0	PASS	PASS	PASS	PASS	0
LD35821308.las	0	PASS	PASS	PASS	PASS	0
LD35821311.las	0	PASS	PASS	PASS	PASS	0
LD35821314.las	0	PASS	PASS	PASS	PASS	0
LD35821317.las	0	PASS	PASS	PASS	PASS	0
LD35821320.las	0	PASS	PASS	PASS	PASS	0
LD35821323.las	0	PASS	PASS	PASS	PASS	0
LD35821326.las	0	PASS	PASS	PASS	PASS	0
LD35821329.las	0	PASS	PASS	PASS	PASS	0
LD35821332.las	0	PASS	PASS	PASS	PASS	0
LD35821335.las	0	PASS	PASS	PASS	PASS	0
LD35821338.las	0	PASS	PASS	PASS	PASS	0
LD35821341.las	0	PASS	PASS	PASS	PASS	0
LD35821344.las	0	PASS	PASS	PASS	PASS	0
LD35821347.las	0	PASS	PASS	PASS	PASS	0
LD35821350.las	0	PASS	PASS	PASS	PASS	0
LD35821353.las	0	PASS	PASS	PASS	PASS	0
LD35821356.las	0	PASS	PASS	PASS	PASS	0
LD35821359.las	0	PASS	PASS	PASS	PASS	0
LD35821362.las	0	PASS	PASS	PASS	PASS	0
LD35821365.las	0	PASS	PASS	PASS	PASS	0
LD35821368.las	0	PASS	PASS	PASS	PASS	0
LD35821371.las	0	PASS	PASS	PASS	PASS	0
LD35821374.las	0	PASS	PASS	PASS	PASS	0

# DPH-1.2 Report on ASPRS LAS File Format (Tiled Data) - File Integrity - continued

File	Number of Points Outside Extent	Offset To Point Data	Offset To EVLR	Number Of Points	Number of Points by Return	Number of Duplicate Points
LD35821377.las	0	PASS	PASS	PASS	PASS	0
LD35821380.las	0	PASS	PASS	PASS	PASS	0
LD35821383.las	0	PASS	PASS	PASS	PASS	0
LD35821386.las	0	PASS	PASS	PASS	PASS	0
LD35821389.las	0	PASS	PASS	PASS	PASS	0
LD35821392.las	0	PASS	PASS	PASS	PASS	0
LD35821395.las	0	PASS	PASS	PASS	PASS	0
LD35821398.las	0	PASS	PASS	PASS	PASS	0
LD35821401.las	0	PASS	PASS	PASS	PASS	0
LD35821404.las	0	PASS	PASS	PASS	PASS	0
LD35821407.las	0	PASS	PASS	PASS	PASS	0
LD35821410.las	0	PASS	PASS	PASS	PASS	0
LD35821413.las	0	PASS	PASS	PASS	PASS	0
LD35821416.las	0	PASS	PASS	PASS	PASS	0
LD35821419.las	0	PASS	PASS	PASS	PASS	0
LD35821422.las	0	PASS	PASS	PASS	PASS	0
LD35821425.las	0	PASS	PASS	PASS	PASS	0
LD35821428.las	0	PASS	PASS	PASS	PASS	0
LD35821431.las	0	PASS	PASS	PASS	PASS	0
LD35821434.las	0	PASS	PASS	PASS	PASS	0
LD35821437.las	0	PASS	PASS	PASS	PASS	0
LD35821440.las	0	PASS	PASS	PASS	PASS	0
LD35821443.las	0	PASS	PASS	PASS	PASS	0
LD35851257.las	0	PASS	PASS	PASS	PASS	0
LD35851260.las	0	PASS	PASS	PASS	PASS	0
LD35851263.las	0	PASS	PASS	PASS	PASS	0
LD35851266.las	0	PASS	PASS	PASS	PASS	0
LD35851269.las	0	PASS	PASS	PASS	PASS	0
LD35851272.las	0	PASS	PASS	PASS	PASS	0
LD35851275.las	0	PASS	PASS	PASS	PASS	0
LD35851278.las	0	PASS	PASS	PASS	PASS	0
LD35851281.las	0	PASS	PASS	PASS	PASS	0
LD35851284.las	0	PASS	PASS	PASS	PASS	0
LD35851287.las	0	PASS	PASS	PASS	PASS	0
LD35851290.las	0	PASS	PASS	PASS	PASS	0
LD35851293.las	0	PASS	PASS	PASS	PASS	0
LD35851296.las	0	PASS	PASS	PASS	PASS	0
LD35851299.las	0	PASS	PASS	PASS	PASS	0
LD35851302.las	0	PASS	PASS	PASS	PASS	0
LD35851305.las	0	PASS	PASS	PASS	PASS	0
LD35851308.las	0	PASS	PASS	PASS	PASS	0
LD35851311.las	0	PASS	PASS	PASS	PASS	0
LD35851314.las	0	PASS	PASS	PASS	PASS	0
LD35851317.las	0	PASS	PASS	PASS	PASS	0
LD35851320.las	0	PASS	PASS	PASS	PASS	0
LD35851323.las	0	PASS	PASS	PASS	PASS	0
LD35851326.las	0	PASS	PASS	PASS	PASS	0
LD35851329.las	0	PASS	PASS	PASS	PASS	0
LD35851332.las	0	PASS	PASS	PASS	PASS	0



# DPH-1.2 Report on ASPRS LAS File Format (Tiled Data) - File Integrity - continued

File	Number of Points Outside Extent	Offset To Point Data	Offset To EVLR	Number Of Points	Number of Points by Return	Number of Duplicate Points
LD35851335.las	0	PASS	PASS	PASS	PASS	0
LD35851338.las	0	PASS	PASS	PASS	PASS	0
LD35851341.las	0	PASS	PASS	PASS	PASS	0
LD35851344.las	0	PASS	PASS	PASS	PASS	0
LD35851347.las	0	PASS	PASS	PASS	PASS	0
LD35851350.las	0	PASS	PASS	PASS	PASS	0
LD35851353.las	0	PASS	PASS	PASS	PASS	0
LD35851356.las	0	PASS	PASS	PASS	PASS	0
LD35851359.las	0	PASS	PASS	PASS	PASS	0
LD35851362.las	0	PASS	PASS	PASS	PASS	0
LD35851365.las	0	PASS	PASS	PASS	PASS	0
LD35851368.las	0	PASS	PASS	PASS	PASS	0
LD35851371.las	0	PASS	PASS	PASS	PASS	0
LD35851374.las	0	PASS	PASS	PASS	PASS	0
LD35851377.las	0	PASS	PASS	PASS	PASS	0
LD35851380.las	0	PASS	PASS	PASS	PASS	0
LD35851383.las	0	PASS	PASS	PASS	PASS	0
LD35851386.las	0	PASS	PASS	PASS	PASS	0
LD35851389.las	0	PASS	PASS	PASS	PASS	0
LD35851392.las	0	PASS	PASS	PASS	PASS	0
LD35851395.las	0	PASS	PASS	PASS	PASS	0
LD35851398.las	0	PASS	PASS	PASS	PASS	0
LD35851401.las	0	PASS	PASS	PASS	PASS	0
LD35851404.las	0	PASS	PASS	PASS	PASS	0
LD35851407.las	0	PASS	PASS	PASS	PASS	0
LD35851410.las	0	PASS	PASS	PASS	PASS	0
LD35851413.las	0	PASS	PASS	PASS	PASS	0
LD35851416.las	0	PASS	PASS	PASS	PASS	0
LD35851419.las	0	PASS	PASS	PASS	PASS	0
LD35851422.las	0	PASS	PASS	PASS	PASS	0
LD35851425.las	0	PASS	PASS	PASS	PASS	0
LD35851428.las	0	PASS	PASS	PASS	PASS	0
LD35851431.las	0	PASS	PASS	PASS	PASS	0
LD35851434.las	0	PASS	PASS	PASS	PASS	0
LD35851437.las	0	PASS	PASS	PASS	PASS	0
LD35851440.las	0	PASS	PASS	PASS	PASS	0
LD35851443.las	0	PASS	PASS	PASS	PASS	0
LD35881257.las	0	PASS	PASS	PASS	PASS	0
LD35881260.las	0	PASS	PASS	PASS	PASS	0
LD35881263.las	0	PASS	PASS	PASS	PASS	0
LD35881266.las	0	PASS	PASS	PASS	PASS	0
LD35881269.las	0	PASS	PASS	PASS	PASS	0
LD35881272.las	0	PASS	PASS	PASS	PASS	0
LD35881275.las	0	PASS	PASS	PASS	PASS	0
LD35881278.las	0	PASS	PASS	PASS	PASS	0
LD35881281.las	0	PASS	PASS	PASS	PASS	0
LD35881284.las	0	PASS	PASS	PASS	PASS	0
LD35881287.las	0	PASS	PASS	PASS	PASS	0
LD35881290.las	0	PASS	PASS	PASS	PASS	0

## DPH-1.2 Report on ASPRS LAS File Format (Tiled Data) - File Integrity - continued

File	Number of Points Outside Extent	Offset To Point Data	Offset To EVLR	Number Of Points	Number of Points by Return	Number of Duplicate Points
LD35881293.las	0	PASS	PASS	PASS	PASS	0
LD35881296.las	0	PASS	PASS	PASS	PASS	0
LD35881299.las	0	PASS	PASS	PASS	PASS	0
LD35881302.las	0	PASS	PASS	PASS	PASS	0
LD35881305.las	0	PASS	PASS	PASS	PASS	0
LD35881308.las	0	PASS	PASS	PASS	PASS	0
LD35881311.las	0	PASS	PASS	PASS	PASS	0
LD35881314.las	0	PASS	PASS	PASS	PASS	0
LD35881317.las	0	PASS	PASS	PASS	PASS	0
LD35881320.las	0	PASS	PASS	PASS	PASS	0
LD35881323.las	0	PASS	PASS	PASS	PASS	0
LD35881326.las	0	PASS	PASS	PASS	PASS	0
LD35881329.las	0	PASS	PASS	PASS	PASS	0
LD35881332.las	0	PASS	PASS	PASS	PASS	0
LD35881335.las	0	PASS	PASS	PASS	PASS	0
LD35881338.las	0	PASS	PASS	PASS	PASS	0
LD35881341.las	0	PASS	PASS	PASS	PASS	0
LD35881344.las	0	PASS	PASS	PASS	PASS	0
LD35881347.las	0	PASS	PASS	PASS	PASS	0
LD35881350.las	0	PASS	PASS	PASS	PASS	0
LD35881353.las	0	PASS	PASS	PASS	PASS	0
LD35881356.las	0	PASS	PASS	PASS	PASS	0
LD35881359.las	0	PASS	PASS	PASS	PASS	0
LD35881362.las	0	PASS	PASS	PASS	PASS	0
LD35881365.las	0	PASS	PASS	PASS	PASS	0
LD35881368.las	0	PASS	PASS	PASS	PASS	0
LD35881371.las	0	PASS	PASS	PASS	PASS	0
LD35881374.las	0	PASS	PASS	PASS	PASS	0
LD35881377.las	0	PASS	PASS	PASS	PASS	0
LD35881380.las	0	PASS	PASS	PASS	PASS	0
LD35881383.las	0	PASS	PASS	PASS	PASS	0
LD35881386.las	0	PASS	PASS	PASS	PASS	0
LD35881389.las	0	PASS	PASS	PASS	PASS	0
LD35881392.las	0	PASS	PASS	PASS	PASS	0
LD35881395.las	0	PASS	PASS	PASS	PASS	0
LD35881398.las	0	PASS	PASS	PASS	PASS	0
LD35881401.las	0	PASS	PASS	PASS	PASS	0
LD35881404.las	0	PASS	PASS	PASS	PASS	0
LD35881407.las	0	PASS	PASS	PASS	PASS	0
LD35881410.las	0	PASS	PASS	PASS	PASS	0
LD35881413.las	0	PASS	PASS	PASS	PASS	0
LD35881416.las	0	PASS	PASS	PASS	PASS	0
LD35881419.las	0	PASS	PASS	PASS	PASS	0
LD35881422.las	0	PASS	PASS	PASS	PASS	0
LD35881425.las	0	PASS	PASS	PASS	PASS	0
LD35881428.las	0	PASS	PASS	PASS	PASS	0
LD35881431.las	0	PASS	PASS	PASS	PASS	0
LD35881434.las	0	PASS	PASS	PASS	PASS	0
LD35881437.las	0	PASS	PASS	PASS	PASS	0

# DPH-1.2 Report on ASPRS LAS File Format (Tiled Data) - File Integrity - continued

File	Number of Points Outside Extent	Offset To Point Data	Offset To EVLR	Number Of Points	Number of Points by Return	Number of Duplicate Points
LD35881440.las	0	PASS	PASS	PASS	PASS	0
LD35881443.las	0	PASS	PASS	PASS	PASS	0
LD35911257.las	0	PASS	PASS	PASS	PASS	0
LD35911260.las	0	PASS	PASS	PASS	PASS	0
LD35911263.las	0	PASS	PASS	PASS	PASS	0
LD35911266.las	0	PASS	PASS	PASS	PASS	0
LD35911269.las	0	PASS	PASS	PASS	PASS	0
LD35911272.las	0	PASS	PASS	PASS	PASS	0
LD35911275.las	0	PASS	PASS	PASS	PASS	0
LD35911278.las	0	PASS	PASS	PASS	PASS	0
LD35911281.las	0	PASS	PASS	PASS	PASS	0
LD35911284.las	0	PASS	PASS	PASS	PASS	0
LD35911287.las	0	PASS	PASS	PASS	PASS	0
LD35911290.las	0	PASS	PASS	PASS	PASS	0
LD35911293.las	0	PASS	PASS	PASS	PASS	0
LD35911296.las	0	PASS	PASS	PASS	PASS	0
LD35911299.las	0	PASS	PASS	PASS	PASS	0
LD35911302.las	0	PASS	PASS	PASS	PASS	0
LD35911305.las	0	PASS	PASS	PASS	PASS	0
LD35911308.las	0	PASS	PASS	PASS	PASS	0
LD35911311.las	0	PASS	PASS	PASS	PASS	0
LD35911314.las	0	PASS	PASS	PASS	PASS	0
LD35911317.las	0	PASS	PASS	PASS	PASS	0
LD35911320.las	0	PASS	PASS	PASS	PASS	0
LD35911323.las	0	PASS	PASS	PASS	PASS	0
LD35911326.las	0	PASS	PASS	PASS	PASS	0
LD35911329.las	0	PASS	PASS	PASS	PASS	0
LD35911332.las	0	PASS	PASS	PASS	PASS	0
LD35911335.las	0	PASS	PASS	PASS	PASS	0
LD35911338.las	0	PASS	PASS	PASS	PASS	0
LD35911341.las	0	PASS	PASS	PASS	PASS	0
LD35911344.las	0	PASS	PASS	PASS	PASS	0
LD35911347.las	0	PASS	PASS	PASS	PASS	0
LD35911350.las	0	PASS	PASS	PASS	PASS	0
LD35911353.las	0	PASS	PASS	PASS	PASS	0
LD35911356.las	0	PASS	PASS	PASS	PASS	0
LD35911359.las	0	PASS	PASS	PASS	PASS	0
LD35911362.las	0	PASS	PASS	PASS	PASS	0
LD35911365.las	0	PASS	PASS	PASS	PASS	0
LD35911368.las	0	PASS	PASS	PASS	PASS	0
LD35911371.las	0	PASS	PASS	PASS	PASS	0
LD35911374.las	0	PASS	PASS	PASS	PASS	0
LD35911377.las	0	PASS	PASS	PASS	PASS	0
LD35911380.las	0	PASS	PASS	PASS	PASS	0
LD35911383.las	0	PASS	PASS	PASS	PASS	0
LD35911386.las	0	PASS	PASS	PASS	PASS	0
LD35911389.las	0	PASS	PASS	PASS	PASS	0
LD35911392.las	0	PASS	PASS	PASS	PASS	0
LD35911395.las	0	PASS	PASS	PASS	PASS	0

## DPH-1.2 Report on ASPRS LAS File Format (Tiled Data) - File Integrity - continued

File	Number of Points Outside Extent	Offset To Point Data	Offset To EVLR	Number Of Points	Number of Points by Return	Number of Duplicate Points
LD35911398.las	0	PASS	PASS	PASS	PASS	0
LD35911401.las	0	PASS	PASS	PASS	PASS	0
LD35911404.las	0	PASS	PASS	PASS	PASS	0
LD35911407.las	0	PASS	PASS	PASS	PASS	0
LD35911410.las	0	PASS	PASS	PASS	PASS	0
LD35911413.las	0	PASS	PASS	PASS	PASS	0
LD35911416.las	0	PASS	PASS	PASS	PASS	0
LD35911419.las	0	PASS	PASS	PASS	PASS	0
LD35911422.las	0	PASS	PASS	PASS	PASS	0
LD35911425.las	0	PASS	PASS	PASS	PASS	0
LD35911428.las	0	PASS	PASS	PASS	PASS	0
LD35911431.las	0	PASS	PASS	PASS	PASS	0
LD35911434.las	0	PASS	PASS	PASS	PASS	0
LD35911437.las	0	PASS	PASS	PASS	PASS	0
LD35911440.las	0	PASS	PASS	PASS	PASS	0
LD35911443.las	0	PASS	PASS	PASS	PASS	0
LD35941257.las	0	PASS	PASS	PASS	PASS	0
LD35941260.las	0	PASS	PASS	PASS	PASS	0
LD35941263.las	0	PASS	PASS	PASS	PASS	0
LD35941266.las	0	PASS	PASS	PASS	PASS	0
LD35941269.las	0	PASS	PASS	PASS	PASS	0
LD35941272.las	0	PASS	PASS	PASS	PASS	0
LD35941275.las	0	PASS	PASS	PASS	PASS	0
LD35941278.las	0	PASS	PASS	PASS	PASS	0
LD35941281.las	0	PASS	PASS	PASS	PASS	0
LD35941284.las	0	PASS	PASS	PASS	PASS	0
LD35941287.las	0	PASS	PASS	PASS	PASS	0
LD35941290.las	0	PASS	PASS	PASS	PASS	0
LD35941293.las	0	PASS	PASS	PASS	PASS	0
LD35941296.las	0	PASS	PASS	PASS	PASS	0
LD35941299.las	0	PASS	PASS	PASS	PASS	0
LD35941302.las	0	PASS	PASS	PASS	PASS	0
LD35941305.las	0	PASS	PASS	PASS	PASS	0
LD35941308.las	0	PASS	PASS	PASS	PASS	0
LD35941311.las	0	PASS	PASS	PASS	PASS	0
LD35941314.las	0	PASS	PASS	PASS	PASS	0
LD35941317.las	0	PASS	PASS	PASS	PASS	0
LD35941320.las	0	PASS	PASS	PASS	PASS	0
LD35941323.las	0	PASS	PASS	PASS	PASS	0
LD35941326.las	0	PASS	PASS	PASS	PASS	0
LD35941329.las	0	PASS	PASS	PASS	PASS	0
LD35941332.las	0	PASS	PASS	PASS	PASS	0
LD35941335.las	0	PASS	PASS	PASS	PASS	0
LD35941338.las	0	PASS	PASS	PASS	PASS	0
LD35941341.las	0	PASS	PASS	PASS	PASS	0
LD35941344.las	0	PASS	PASS	PASS	PASS	0
LD35941347.las	0	PASS	PASS	PASS	PASS	0
LD35941350.las	0	PASS	PASS	PASS	PASS	0
LD35941353.las	0	PASS	PASS	PASS	PASS	0

# DPH-1.2 Report on ASPRS LAS File Format (Tiled Data) - File Integrity - continued

File	Number of Points Outside Extent	Offset To Point Data	Offset To EVLR	Number Of Points	Number of Points by Return	Number of Duplicate Points
LD35941356.las	0	PASS	PASS	PASS	PASS	0
LD35941359.las	0	PASS	PASS	PASS	PASS	0
LD35941362.las	0	PASS	PASS	PASS	PASS	0
LD35941365.las	0	PASS	PASS	PASS	PASS	0
LD35941368.las	0	PASS	PASS	PASS	PASS	0
LD35941371.las	0	PASS	PASS	PASS	PASS	0
LD35941374.las	0	PASS	PASS	PASS	PASS	0
LD35941377.las	0	PASS	PASS	PASS	PASS	0
LD35941380.las	0	PASS	PASS	PASS	PASS	0
LD35941383.las	0	PASS	PASS	PASS	PASS	0
LD35941386.las	0	PASS	PASS	PASS	PASS	0
LD35941389.las	0	PASS	PASS	PASS	PASS	0
LD35941392.las	0	PASS	PASS	PASS	PASS	0
LD35941395.las	0	PASS	PASS	PASS	PASS	0
LD35941398.las	0	PASS	PASS	PASS	PASS	0
LD35941401.las	0	PASS	PASS	PASS	PASS	0
LD35941404.las	0	PASS	PASS	PASS	PASS	0
LD35941407.las	0	PASS	PASS	PASS	PASS	0
LD35941410.las	0	PASS	PASS	PASS	PASS	0
LD35941413.las	0	PASS	PASS	PASS	PASS	0
LD35941416.las	0	PASS	PASS	PASS	PASS	0
LD35941419.las	0	PASS	PASS	PASS	PASS	0
LD35941422.las	0	PASS	PASS	PASS	PASS	0
LD35941425.las	0	PASS	PASS	PASS	PASS	0
LD35941428.las	0	PASS	PASS	PASS	PASS	0
LD35941431.las	0	PASS	PASS	PASS	PASS	0
LD35941434.las	0	PASS	PASS	PASS	PASS	0
LD35941437.las	0	PASS	PASS	PASS	PASS	0
LD35941440.las	0	PASS	PASS	PASS	PASS	0
LD35941443.las	0	PASS	PASS	PASS	PASS	0
LD35971257.las	0	PASS	PASS	PASS	PASS	0
LD35971260.las	0	PASS	PASS	PASS	PASS	0
LD35971263.las	0	PASS	PASS	PASS	PASS	0
LD35971266.las	0	PASS	PASS	PASS	PASS	0
LD35971269.las	0	PASS	PASS	PASS	PASS	0
LD35971272.las	0	PASS	PASS	PASS	PASS	0
LD35971275.las	0	PASS	PASS	PASS	PASS	0
LD35971278.las	0	PASS	PASS	PASS	PASS	0
LD35971281.las	0	PASS	PASS	PASS	PASS	0
LD35971284.las	0	PASS	PASS	PASS	PASS	0
LD35971287.las	0	PASS	PASS	PASS	PASS	0
LD35971290.las	0	PASS	PASS	PASS	PASS	0
LD35971293.las	0	PASS	PASS	PASS	PASS	0
LD35971296.las	0	PASS	PASS	PASS	PASS	0
LD35971299.las	0	PASS	PASS	PASS	PASS	0
LD35971302.las	0	PASS	PASS	PASS	PASS	0
LD35971305.las	0	PASS	PASS	PASS	PASS	0
LD35971308.las	0	PASS	PASS	PASS	PASS	0
LD35971311.las	0	PASS	PASS	PASS	PASS	0

## DPH-1.2 Report on ASPRS LAS File Format (Tiled Data) - File Integrity - continued

File	Number of Points Outside Extent	Offset To Point Data	Offset To EVLR	Number Of Points	Number of Points by Return	Number of Duplicate Points
LD35971314.las	0	PASS	PASS	PASS	PASS	0
LD35971317.las	0	PASS	PASS	PASS	PASS	0
LD35971320.las	0	PASS	PASS	PASS	PASS	0
LD35971323.las	0	PASS	PASS	PASS	PASS	0
LD35971326.las	0	PASS	PASS	PASS	PASS	0
LD35971329.las	0	PASS	PASS	PASS	PASS	0
LD35971332.las	0	PASS	PASS	PASS	PASS	0
LD35971335.las	0	PASS	PASS	PASS	PASS	0
LD35971338.las	0	PASS	PASS	PASS	PASS	0
LD35971341.las	0	PASS	PASS	PASS	PASS	0
LD35971344.las	0	PASS	PASS	PASS	PASS	0
LD35971347.las	0	PASS	PASS	PASS	PASS	0
LD35971350.las	0	PASS	PASS	PASS	PASS	0
LD35971353.las	0	PASS	PASS	PASS	PASS	0
LD35971356.las	0	PASS	PASS	PASS	PASS	0
LD35971359.las	0	PASS	PASS	PASS	PASS	0
LD35971362.las	0	PASS	PASS	PASS	PASS	0
LD35971365.las	0	PASS	PASS	PASS	PASS	0
LD35971368.las	0	PASS	PASS	PASS	PASS	0
LD35971371.las	0	PASS	PASS	PASS	PASS	0
LD35971374.las	0	PASS	PASS	PASS	PASS	0
LD35971377.las	0	PASS	PASS	PASS	PASS	0
LD35971380.las	0	PASS	PASS	PASS	PASS	0
LD35971383.las	0	PASS	PASS	PASS	PASS	0
LD35971386.las	0	PASS	PASS	PASS	PASS	0
LD35971389.las	0	PASS	PASS	PASS	PASS	0
LD35971392.las	0	PASS	PASS	PASS	PASS	0
LD35971395.las	0	PASS	PASS	PASS	PASS	0
LD35971398.las	0	PASS	PASS	PASS	PASS	0
LD35971401.las	0	PASS	PASS	PASS	PASS	0
LD35971404.las	0	PASS	PASS	PASS	PASS	0
LD35971407.las	0	PASS	PASS	PASS	PASS	0
LD35971410.las	0	PASS	PASS	PASS	PASS	0
LD35971413.las	0	PASS	PASS	PASS	PASS	0
LD35971416.las	0	PASS	PASS	PASS	PASS	0
LD35971419.las	0	PASS	PASS	PASS	PASS	0
LD35971422.las	0	PASS	PASS	PASS	PASS	0
LD35971425.las	0	PASS	PASS	PASS	PASS	0
LD35971428.las	0	PASS	PASS	PASS	PASS	0
LD35971431.las	0	PASS	PASS	PASS	PASS	0
LD35971434.las	0	PASS	PASS	PASS	PASS	0
LD35971437.las	0	PASS	PASS	PASS	PASS	0
LD35971440.las	0	PASS	PASS	PASS	PASS	0
LD35971443.las	0	PASS	PASS	PASS	PASS	0
LD36001257.las	0	PASS	PASS	PASS	PASS	0
LD36001260.las	0	PASS	PASS	PASS	PASS	0
LD36001263.las	0	PASS	PASS	PASS	PASS	0
LD36001266.las	0	PASS	PASS	PASS	PASS	0
LD36001269.las	0	PASS	PASS	PASS	PASS	0

## DPH-1.2 Report on ASPRS LAS File Format (Tiled Data) - File Integrity - continued

File	Number of Points Outside Extent	Offset To Point Data	Offset To EVLR	Number Of Points	Number of Points by Return	Number of Duplicate Points
LD36001272.las	0	PASS	PASS	PASS	PASS	0
LD36001275.las	0	PASS	PASS	PASS	PASS	0
LD36001278.las	0	PASS	PASS	PASS	PASS	0
LD36001281.las	0	PASS	PASS	PASS	PASS	0
LD36001284.las	0	PASS	PASS	PASS	PASS	0
LD36001287.las	0	PASS	PASS	PASS	PASS	0
LD36001290.las	0	PASS	PASS	PASS	PASS	0
LD36001293.las	0	PASS	PASS	PASS	PASS	0
LD36001296.las	0	PASS	PASS	PASS	PASS	0
LD36001299.las	0	PASS	PASS	PASS	PASS	0
LD36001302.las	0	PASS	PASS	PASS	PASS	0
LD36001305.las	0	PASS	PASS	PASS	PASS	0
LD36001308.las	0	PASS	PASS	PASS	PASS	0
LD36001311.las	0	PASS	PASS	PASS	PASS	0
LD36001314.las	0	PASS	PASS	PASS	PASS	0
LD36001317.las	0	PASS	PASS	PASS	PASS	0
LD36001320.las	0	PASS	PASS	PASS	PASS	0
LD36001323.las	0	PASS	PASS	PASS	PASS	0
LD36001326.las	0	PASS	PASS	PASS	PASS	0
LD36001329.las	0	PASS	PASS	PASS	PASS	0
LD36001332.las	0	PASS	PASS	PASS	PASS	0
LD36001335.las	0	PASS	PASS	PASS	PASS	0
LD36001338.las	0	PASS	PASS	PASS	PASS	0
LD36001341.las	0	PASS	PASS	PASS	PASS	0
LD36001344.las	0	PASS	PASS	PASS	PASS	0
LD36001347.las	0	PASS	PASS	PASS	PASS	0
LD36001350.las	0	PASS	PASS	PASS	PASS	0
LD36001353.las	0	PASS	PASS	PASS	PASS	0
LD36001356.las	0	PASS	PASS	PASS	PASS	0
LD36001359.las	0	PASS	PASS	PASS	PASS	0
LD36001362.las	0	PASS	PASS	PASS	PASS	0
LD36001365.las	0	PASS	PASS	PASS	PASS	0
LD36001368.las	0	PASS	PASS	PASS	PASS	0
LD36001371.las	0	PASS	PASS	PASS	PASS	0
LD36001374.las	0	PASS	PASS	PASS	PASS	0
LD36001377.las	0	PASS	PASS	PASS	PASS	0
LD36001380.las	0	PASS	PASS	PASS	PASS	0
LD36001383.las	0	PASS	PASS	PASS	PASS	0
LD36001386.las	0	PASS	PASS	PASS	PASS	0
LD36001389.las	0	PASS	PASS	PASS	PASS	0
LD36001392.las	0	PASS	PASS	PASS	PASS	0
LD36001395.las	0	PASS	PASS	PASS	PASS	0
LD36001398.las	0	PASS	PASS	PASS	PASS	0
LD36001401.las	0	PASS	PASS	PASS	PASS	0
LD36001404.las	0	PASS	PASS	PASS	PASS	0
LD36001407.las	0	PASS	PASS	PASS	PASS	0
LD36001410.las	0	PASS	PASS	PASS	PASS	0
LD36001413.las	0	PASS	PASS	PASS	PASS	0
LD36001416.las	0	PASS	PASS	PASS	PASS	0

# DPH-1.2 Report on ASPRS LAS File Format (Tiled Data) - File Integrity - continued

File	Number of Points Outside Extent	Offset To Point Data	Offset To EVLR	Number Of Points	Number of Points by Return	Number of Duplicate Points
LD36001419.las	0	PASS	PASS	PASS	PASS	0
LD36001422.las	0	PASS	PASS	PASS	PASS	0
LD36001425.las	0	PASS	PASS	PASS	PASS	0
LD36001428.las	0	PASS	PASS	PASS	PASS	0
LD36001431.las	0	PASS	PASS	PASS	PASS	0
LD36001434.las	0	PASS	PASS	PASS	PASS	0
LD36001437.las	0	PASS	PASS	PASS	PASS	0
LD36001440.las	0	PASS	PASS	PASS	PASS	0
LD36001443.las	0	PASS	PASS	PASS	PASS	0
LD36031257.las	0	PASS	PASS	PASS	PASS	0
LD36031260.las	0	PASS	PASS	PASS	PASS	0
LD36031263.las	0	PASS	PASS	PASS	PASS	0
LD36031266.las	0	PASS	PASS	PASS	PASS	0
LD36031269.las	0	PASS	PASS	PASS	PASS	0
LD36031272.las	0	PASS	PASS	PASS	PASS	0
LD36031275.las	0	PASS	PASS	PASS	PASS	0
LD36031278.las	0	PASS	PASS	PASS	PASS	0
LD36031281.las	0	PASS	PASS	PASS	PASS	0
LD36031284.las	0	PASS	PASS	PASS	PASS	0
LD36031287.las	0	PASS	PASS	PASS	PASS	0
LD36031290.las	0	PASS	PASS	PASS	PASS	0
LD36031293.las	0	PASS	PASS	PASS	PASS	0
LD36031296.las	0	PASS	PASS	PASS	PASS	0
LD36031299.las	0	PASS	PASS	PASS	PASS	0
LD36031302.las	0	PASS	PASS	PASS	PASS	0
LD36031305.las	0	PASS	PASS	PASS	PASS	0
LD36031308.las	0	PASS	PASS	PASS	PASS	0
LD36031311.las	0	PASS	PASS	PASS	PASS	0
LD36031314.las	0	PASS	PASS	PASS	PASS	0
LD36031317.las	0	PASS	PASS	PASS	PASS	0
LD36031320.las	0	PASS	PASS	PASS	PASS	0
LD36031323.las	0	PASS	PASS	PASS	PASS	0
LD36031326.las	0	PASS	PASS	PASS	PASS	0
LD36031329.las	0	PASS	PASS	PASS	PASS	0
LD36031332.las	0	PASS	PASS	PASS	PASS	0
LD36031335.las	0	PASS	PASS	PASS	PASS	0
LD36031338.las	0	PASS	PASS	PASS	PASS	0
LD36031341.las	0	PASS	PASS	PASS	PASS	0
LD36031344.las	0	PASS	PASS	PASS	PASS	0
LD36031347.las	0	PASS	PASS	PASS	PASS	0
LD36031350.las	0	PASS	PASS	PASS	PASS	0
LD36031353.las	0	PASS	PASS	PASS	PASS	0
LD36031356.las	0	PASS	PASS	PASS	PASS	0
LD36031359.las	0	PASS	PASS	PASS	PASS	0
LD36031362.las	0	PASS	PASS	PASS	PASS	0
LD36031365.las	0	PASS	PASS	PASS	PASS	0
LD36031368.las	0	PASS	PASS	PASS	PASS	0
LD36031371.las	0	PASS	PASS	PASS	PASS	0
LD36031374.las	0	PASS	PASS	PASS	PASS	0



## DPH-1.2 Report on ASPRS LAS File Format (Tiled Data) - File Integrity - continued

File	Number of Points Outside Extent	Offset To Point Data	Offset To EVLR	Number Of Points	Number of Points by Return	Number of Duplicate Points
LD36031377.las	0	PASS	PASS	PASS	PASS	0
LD36031380.las	0	PASS	PASS	PASS	PASS	0
LD36031383.las	0	PASS	PASS	PASS	PASS	0
LD36031386.las	0	PASS	PASS	PASS	PASS	0
LD36031389.las	0	PASS	PASS	PASS	PASS	0
LD36031392.las	0	PASS	PASS	PASS	PASS	0
LD36031395.las	0	PASS	PASS	PASS	PASS	0
LD36031398.las	0	PASS	PASS	PASS	PASS	0
LD36031401.las	0	PASS	PASS	PASS	PASS	0
LD36031404.las	0	PASS	PASS	PASS	PASS	0
LD36031407.las	0	PASS	PASS	PASS	PASS	0
LD36031410.las	0	PASS	PASS	PASS	PASS	0
LD36031413.las	0	PASS	PASS	PASS	PASS	0
LD36031416.las	0	PASS	PASS	PASS	PASS	0
LD36031419.las	0	PASS	PASS	PASS	PASS	0
LD36031422.las	0	PASS	PASS	PASS	PASS	0
LD36031425.las	0	PASS	PASS	PASS	PASS	0
LD36031428.las	0	PASS	PASS	PASS	PASS	0
LD36031431.las	0	PASS	PASS	PASS	PASS	0
LD36031434.las	0	PASS	PASS	PASS	PASS	0
LD36031437.las	0	PASS	PASS	PASS	PASS	0
LD36031440.las	0	PASS	PASS	PASS	PASS	0
LD36031443.las	0	PASS	PASS	PASS	PASS	0
LD36061257.las	0	PASS	PASS	PASS	PASS	0
LD36061260.las	0	PASS	PASS	PASS	PASS	0
LD36061263.las	0	PASS	PASS	PASS	PASS	0
LD36061266.las	0	PASS	PASS	PASS	PASS	0
LD36061269.las	0	PASS	PASS	PASS	PASS	0
LD36061272.las	0	PASS	PASS	PASS	PASS	0
LD36061275.las	0	PASS	PASS	PASS	PASS	0
LD36061278.las	0	PASS	PASS	PASS	PASS	0
LD36061281.las	0	PASS	PASS	PASS	PASS	0
LD36061284.las	0	PASS	PASS	PASS	PASS	0
LD36061287.las	0	PASS	PASS	PASS	PASS	0
LD36061290.las	0	PASS	PASS	PASS	PASS	0
LD36061293.las	0	PASS	PASS	PASS	PASS	0
LD36061296.las	0	PASS	PASS	PASS	PASS	0
LD36061299.las	0	PASS	PASS	PASS	PASS	0
LD36061302.las	0	PASS	PASS	PASS	PASS	0
LD36061305.las	0	PASS	PASS	PASS	PASS	0
LD36061308.las	0	PASS	PASS	PASS	PASS	0
LD36061311.las	0	PASS	PASS	PASS	PASS	0
LD36061314.las	0	PASS	PASS	PASS	PASS	0
LD36061317.las	0	PASS	PASS	PASS	PASS	0
LD36061320.las	0	PASS	PASS	PASS	PASS	0
LD36061323.las	0	PASS	PASS	PASS	PASS	0
LD36061326.las	0	PASS	PASS	PASS	PASS	0
LD36061329.las	0	PASS	PASS	PASS	PASS	0
LD36061332.las	0	PASS	PASS	PASS	PASS	0

## DPH-1.2 Report on ASPRS LAS File Format (Tiled Data) - File Integrity - continued

File	Number of Points Outside Extent	Offset To Point Data	Offset To EVLR	Number Of Points	Number of Points by Return	Number of Duplicate Points
LD36061335.las	0	PASS	PASS	PASS	PASS	0
LD36061338.las	0	PASS	PASS	PASS	PASS	0
LD36061341.las	0	PASS	PASS	PASS	PASS	0
LD36061344.las	0	PASS	PASS	PASS	PASS	0
LD36061347.las	0	PASS	PASS	PASS	PASS	0
LD36061350.las	0	PASS	PASS	PASS	PASS	0
LD36061353.las	0	PASS	PASS	PASS	PASS	0
LD36061356.las	0	PASS	PASS	PASS	PASS	0
LD36061359.las	0	PASS	PASS	PASS	PASS	0
LD36061362.las	0	PASS	PASS	PASS	PASS	0
LD36061365.las	0	PASS	PASS	PASS	PASS	0
LD36061368.las	0	PASS	PASS	PASS	PASS	0
LD36061371.las	0	PASS	PASS	PASS	PASS	0
LD36061374.las	0	PASS	PASS	PASS	PASS	0
LD36061377.las	0	PASS	PASS	PASS	PASS	0
LD36061380.las	0	PASS	PASS	PASS	PASS	0
LD36061383.las	0	PASS	PASS	PASS	PASS	0
LD36061386.las	0	PASS	PASS	PASS	PASS	0
LD36061389.las	0	PASS	PASS	PASS	PASS	0
LD36061392.las	0	PASS	PASS	PASS	PASS	0
LD36061395.las	0	PASS	PASS	PASS	PASS	0
LD36061398.las	0	PASS	PASS	PASS	PASS	0
LD36061401.las	0	PASS	PASS	PASS	PASS	0
LD36061404.las	0	PASS	PASS	PASS	PASS	0
LD36061407.las	0	PASS	PASS	PASS	PASS	0
LD36061410.las	0	PASS	PASS	PASS	PASS	0
LD36061413.las	0	PASS	PASS	PASS	PASS	0
LD36061416.las	0	PASS	PASS	PASS	PASS	0
LD36061419.las	0	PASS	PASS	PASS	PASS	0
LD36061422.las	0	PASS	PASS	PASS	PASS	0
LD36061425.las	0	PASS	PASS	PASS	PASS	0
LD36061428.las	0	PASS	PASS	PASS	PASS	0
LD36061431.las	0	PASS	PASS	PASS	PASS	0
LD36061434.las	0	PASS	PASS	PASS	PASS	0
LD36061437.las	0	PASS	PASS	PASS	PASS	0
LD36061440.las	0	PASS	PASS	PASS	PASS	0
LD36061443.las	0	PASS	PASS	PASS	PASS	0
LD36091257.las	0	PASS	PASS	PASS	PASS	0
LD36091260.las	0	PASS	PASS	PASS	PASS	0
LD36091263.las	0	PASS	PASS	PASS	PASS	0
LD36091266.las	0	PASS	PASS	PASS	PASS	0
LD36091269.las	0	PASS	PASS	PASS	PASS	0
LD36091272.las	0	PASS	PASS	PASS	PASS	0
LD36091275.las	0	PASS	PASS	PASS	PASS	0
LD36091278.las	0	PASS	PASS	PASS	PASS	0
LD36091281.las	0	PASS	PASS	PASS	PASS	0
LD36091284.las	0	PASS	PASS	PASS	PASS	0
LD36091287.las	0	PASS	PASS	PASS	PASS	0
LD36091290.las	0	PASS	PASS	PASS	PASS	0

## DPH-1.2 Report on ASPRS LAS File Format (Tiled Data) - File Integrity - continued

File	Number of Points Outside Extent	Offset To Point Data	Offset To EVLR	Number Of Points	Number of Points by Return	Number of Duplicate Points
LD36091293.las	0	PASS	PASS	PASS	PASS	0
LD36091296.las	0	PASS	PASS	PASS	PASS	0
LD36091299.las	0	PASS	PASS	PASS	PASS	0
LD36091302.las	0	PASS	PASS	PASS	PASS	0
LD36091305.las	0	PASS	PASS	PASS	PASS	0
LD36091308.las	0	PASS	PASS	PASS	PASS	0
LD36091311.las	0	PASS	PASS	PASS	PASS	0
LD36091314.las	0	PASS	PASS	PASS	PASS	0
LD36091317.las	0	PASS	PASS	PASS	PASS	0
LD36091320.las	0	PASS	PASS	PASS	PASS	0
LD36091323.las	0	PASS	PASS	PASS	PASS	0
LD36091326.las	0	PASS	PASS	PASS	PASS	0
LD36091329.las	0	PASS	PASS	PASS	PASS	0
LD36091332.las	0	PASS	PASS	PASS	PASS	0
LD36091335.las	0	PASS	PASS	PASS	PASS	0
LD36091338.las	0	PASS	PASS	PASS	PASS	0
LD36091341.las	0	PASS	PASS	PASS	PASS	0
LD36091344.las	0	PASS	PASS	PASS	PASS	0
LD36091347.las	0	PASS	PASS	PASS	PASS	0
LD36091350.las	0	PASS	PASS	PASS	PASS	0
LD36091353.las	0	PASS	PASS	PASS	PASS	0
LD36091356.las	0	PASS	PASS	PASS	PASS	0
LD36091359.las	0	PASS	PASS	PASS	PASS	0
LD36091362.las	0	PASS	PASS	PASS	PASS	0
LD36091365.las	0	PASS	PASS	PASS	PASS	0
LD36091368.las	0	PASS	PASS	PASS	PASS	0
LD36091371.las	0	PASS	PASS	PASS	PASS	0
LD36091374.las	0	PASS	PASS	PASS	PASS	0
LD36091377.las	0	PASS	PASS	PASS	PASS	0
LD36091380.las	0	PASS	PASS	PASS	PASS	0
LD36091383.las	0	PASS	PASS	PASS	PASS	0
LD36091386.las	0	PASS	PASS	PASS	PASS	0
LD36091389.las	0	PASS	PASS	PASS	PASS	0
LD36091392.las	0	PASS	PASS	PASS	PASS	0
LD36091395.las	0	PASS	PASS	PASS	PASS	0
LD36091398.las	0	PASS	PASS	PASS	PASS	0
LD36091401.las	0	PASS	PASS	PASS	PASS	0
LD36091404.las	0	PASS	PASS	PASS	PASS	0
LD36091407.las	0	PASS	PASS	PASS	PASS	0
LD36091410.las	0	PASS	PASS	PASS	PASS	0
LD36091413.las	0	PASS	PASS	PASS	PASS	0
LD36091416.las	0	PASS	PASS	PASS	PASS	0
LD36091419.las	0	PASS	PASS	PASS	PASS	0
LD36091422.las	0	PASS	PASS	PASS	PASS	0
LD36091425.las	0	PASS	PASS	PASS	PASS	0
LD36091428.las	0	PASS	PASS	PASS	PASS	0
LD36091431.las	0	PASS	PASS	PASS	PASS	0
LD36091434.las	0	PASS	PASS	PASS	PASS	0
LD36091437.las	0	PASS	PASS	PASS	PASS	0

## DPH-1.2 Report on ASPRS LAS File Format (Tiled Data) - File Integrity - continued

File	Number of Points Outside Extent	Offset To Point Data	Offset To EVLR	Number Of Points	Number of Points by Return	Number of Duplicate Points
LD36091440.las	0	PASS	PASS	PASS	PASS	0
LD36091443.las	0	PASS	PASS	PASS	PASS	0
LD36121257.las	0	PASS	PASS	PASS	PASS	0
LD36121260.las	0	PASS	PASS	PASS	PASS	0
LD36121263.las	0	PASS	PASS	PASS	PASS	0
LD36121266.las	0	PASS	PASS	PASS	PASS	0
LD36121269.las	0	PASS	PASS	PASS	PASS	0
LD36121272.las	0	PASS	PASS	PASS	PASS	0
LD36121275.las	0	PASS	PASS	PASS	PASS	0
LD36121278.las	0	PASS	PASS	PASS	PASS	0
LD36121281.las	0	PASS	PASS	PASS	PASS	0
LD36121284.las	0	PASS	PASS	PASS	PASS	0
LD36121287.las	0	PASS	PASS	PASS	PASS	0
LD36121290.las	0	PASS	PASS	PASS	PASS	0
LD36121293.las	0	PASS	PASS	PASS	PASS	0
LD36121296.las	0	PASS	PASS	PASS	PASS	0
LD36121299.las	0	PASS	PASS	PASS	PASS	0
LD36121302.las	0	PASS	PASS	PASS	PASS	0
LD36121305.las	0	PASS	PASS	PASS	PASS	0
LD36121308.las	0	PASS	PASS	PASS	PASS	0
LD36121311.las	0	PASS	PASS	PASS	PASS	0
LD36121314.las	0	PASS	PASS	PASS	PASS	0
LD36121317.las	0	PASS	PASS	PASS	PASS	0
LD36121320.las	0	PASS	PASS	PASS	PASS	0
LD36121323.las	0	PASS	PASS	PASS	PASS	0
LD36121326.las	0	PASS	PASS	PASS	PASS	0
LD36121329.las	0	PASS	PASS	PASS	PASS	0
LD36121332.las	0	PASS	PASS	PASS	PASS	0
LD36121335.las	0	PASS	PASS	PASS	PASS	0
LD36121338.las	0	PASS	PASS	PASS	PASS	0
LD36121341.las	0	PASS	PASS	PASS	PASS	0
LD36121344.las	0	PASS	PASS	PASS	PASS	0
LD36121347.las	0	PASS	PASS	PASS	PASS	0
LD36121350.las	0	PASS	PASS	PASS	PASS	0
LD36121353.las	0	PASS	PASS	PASS	PASS	0
LD36121356.las	0	PASS	PASS	PASS	PASS	0
LD36121359.las	0	PASS	PASS	PASS	PASS	0
LD36121362.las	0	PASS	PASS	PASS	PASS	0
LD36121365.las	0	PASS	PASS	PASS	PASS	0
LD36121368.las	0	PASS	PASS	PASS	PASS	0
LD36121371.las	0	PASS	PASS	PASS	PASS	0
LD36121374.las	0	PASS	PASS	PASS	PASS	0
LD36121377.las	0	PASS	PASS	PASS	PASS	0
LD36121380.las	0	PASS	PASS	PASS	PASS	0
LD36121383.las	0	PASS	PASS	PASS	PASS	0
LD36121386.las	0	PASS	PASS	PASS	PASS	0
LD36121389.las	0	PASS	PASS	PASS	PASS	0
LD36121392.las	0	PASS	PASS	PASS	PASS	0
LD36121395.las	0	PASS	PASS	PASS	PASS	0

## DPH-1.2 Report on ASPRS LAS File Format (Tiled Data) - File Integrity - continued

File	Number of Points Outside Extent	Offset To Point Data	Offset To EVLR	Number Of Points	Number of Points by Return	Number of Duplicate Points
LD36121398.las	0	PASS	PASS	PASS	PASS	0
LD36121401.las	0	PASS	PASS	PASS	PASS	0
LD36121404.las	0	PASS	PASS	PASS	PASS	0
LD36121407.las	0	PASS	PASS	PASS	PASS	0
LD36121410.las	0	PASS	PASS	PASS	PASS	0
LD36121413.las	0	PASS	PASS	PASS	PASS	0
LD36121416.las	0	PASS	PASS	PASS	PASS	0
LD36121419.las	0	PASS	PASS	PASS	PASS	0
LD36121422.las	0	PASS	PASS	PASS	PASS	0
LD36121425.las	0	PASS	PASS	PASS	PASS	0
LD36121428.las	0	PASS	PASS	PASS	PASS	0
LD36121431.las	0	PASS	PASS	PASS	PASS	0
LD36121434.las	0	PASS	PASS	PASS	PASS	0
LD36121437.las	0	PASS	PASS	PASS	PASS	0
LD36121440.las	0	PASS	PASS	PASS	PASS	0
LD36121443.las	0	PASS	PASS	PASS	PASS	0
LD36151257.las	0	PASS	PASS	PASS	PASS	0
LD36151260.las	0	PASS	PASS	PASS	PASS	0
LD36151263.las	0	PASS	PASS	PASS	PASS	0
LD36151266.las	0	PASS	PASS	PASS	PASS	0
LD36151269.las	0	PASS	PASS	PASS	PASS	0
LD36151272.las	0	PASS	PASS	PASS	PASS	0
LD36151275.las	0	PASS	PASS	PASS	PASS	0
LD36151278.las	0	PASS	PASS	PASS	PASS	0
LD36151281.las	0	PASS	PASS	PASS	PASS	0
LD36151284.las	0	PASS	PASS	PASS	PASS	0
LD36151287.las	0	PASS	PASS	PASS	PASS	0
LD36151290.las	0	PASS	PASS	PASS	PASS	0
LD36151293.las	0	PASS	PASS	PASS	PASS	0
LD36151296.las	0	PASS	PASS	PASS	PASS	0
LD36151299.las	0	PASS	PASS	PASS	PASS	0
LD36151302.las	0	PASS	PASS	PASS	PASS	0
LD36151305.las	0	PASS	PASS	PASS	PASS	0
LD36151308.las	0	PASS	PASS	PASS	PASS	0
LD36151311.las	0	PASS	PASS	PASS	PASS	0
LD36151314.las	0	PASS	PASS	PASS	PASS	0
LD36151317.las	0	PASS	PASS	PASS	PASS	0
LD36151320.las	0	PASS	PASS	PASS	PASS	0
LD36151323.las	0	PASS	PASS	PASS	PASS	0
LD36151326.las	0	PASS	PASS	PASS	PASS	0
LD36151329.las	0	PASS	PASS	PASS	PASS	0
LD36151332.las	0	PASS	PASS	PASS	PASS	0
LD36151335.las	0	PASS	PASS	PASS	PASS	0
LD36151338.las	0	PASS	PASS	PASS	PASS	0
LD36151341.las	0	PASS	PASS	PASS	PASS	0
LD36151344.las	0	PASS	PASS	PASS	PASS	0
LD36151347.las	0	PASS	PASS	PASS	PASS	0
LD36151350.las	0	PASS	PASS	PASS	PASS	0
LD36151353.las	0	PASS	PASS	PASS	PASS	0

## DPH-1.2 Report on ASPRS LAS File Format (Tiled Data) - File Integrity - continued

File	Number of Points Outside Extent	Offset To Point Data	Offset To EVLR	Number Of Points	Number of Points by Return	Number of Duplicate Points
LD36151356.las	0	PASS	PASS	PASS	PASS	0
LD36151359.las	0	PASS	PASS	PASS	PASS	0
LD36151362.las	0	PASS	PASS	PASS	PASS	0
LD36151365.las	0	PASS	PASS	PASS	PASS	0
LD36151368.las	0	PASS	PASS	PASS	PASS	0
LD36151371.las	0	PASS	PASS	PASS	PASS	0
LD36151374.las	0	PASS	PASS	PASS	PASS	0
LD36151377.las	0	PASS	PASS	PASS	PASS	0
LD36151380.las	0	PASS	PASS	PASS	PASS	0
LD36151383.las	0	PASS	PASS	PASS	PASS	0
LD36151386.las	0	PASS	PASS	PASS	PASS	0
LD36151389.las	0	PASS	PASS	PASS	PASS	0
LD36151392.las	0	PASS	PASS	PASS	PASS	0
LD36151395.las	0	PASS	PASS	PASS	PASS	0
LD36151398.las	0	PASS	PASS	PASS	PASS	0
LD36151401.las	0	PASS	PASS	PASS	PASS	0
LD36151404.las	0	PASS	PASS	PASS	PASS	0
LD36151407.las	0	PASS	PASS	PASS	PASS	0
LD36151410.las	0	PASS	PASS	PASS	PASS	0
LD36151413.las	0	PASS	PASS	PASS	PASS	0
LD36151416.las	0	PASS	PASS	PASS	PASS	0
LD36151419.las	0	PASS	PASS	PASS	PASS	0
LD36151422.las	0	PASS	PASS	PASS	PASS	0
LD36151425.las	0	PASS	PASS	PASS	PASS	0
LD36151428.las	0	PASS	PASS	PASS	PASS	0
LD36151431.las	0	PASS	PASS	PASS	PASS	0
LD36151434.las	0	PASS	PASS	PASS	PASS	0
LD36151437.las	0	PASS	PASS	PASS	PASS	0
LD36151440.las	0	PASS	PASS	PASS	PASS	0
LD36151443.las	0	PASS	PASS	PASS	PASS	0
LD36181257.las	0	PASS	PASS	PASS	PASS	0
LD36181260.las	0	PASS	PASS	PASS	PASS	0
LD36181263.las	0	PASS	PASS	PASS	PASS	0
LD36181266.las	0	PASS	PASS	PASS	PASS	0
LD36181269.las	0	PASS	PASS	PASS	PASS	0
LD36181272.las	0	PASS	PASS	PASS	PASS	0
LD36181275.las	0	PASS	PASS	PASS	PASS	0
LD36181278.las	0	PASS	PASS	PASS	PASS	0
LD36181281.las	0	PASS	PASS	PASS	PASS	0
LD36181284.las	0	PASS	PASS	PASS	PASS	0
LD36181287.las	0	PASS	PASS	PASS	PASS	0
LD36181290.las	0	PASS	PASS	PASS	PASS	0
LD36181293.las	0	PASS	PASS	PASS	PASS	0
LD36181296.las	0	PASS	PASS	PASS	PASS	0
LD36181299.las	0	PASS	PASS	PASS	PASS	0
LD36181302.las	0	PASS	PASS	PASS	PASS	0
LD36181305.las	0	PASS	PASS	PASS	PASS	0
LD36181308.las	0	PASS	PASS	PASS	PASS	0
LD36181311.las	0	PASS	PASS	PASS	PASS	0

## DPH-1.2 Report on ASPRS LAS File Format (Tiled Data) - File Integrity - continued

File	Number of Points Outside Extent	Offset To Point Data	Offset To EVLR	Number Of Points	Number of Points by Return	Number of Duplicate Points
LD36181314.las	0	PASS	PASS	PASS	PASS	0
LD36181317.las	0	PASS	PASS	PASS	PASS	0
LD36181320.las	0	PASS	PASS	PASS	PASS	0
LD36181323.las	0	PASS	PASS	PASS	PASS	0
LD36181326.las	0	PASS	PASS	PASS	PASS	0
LD36181329.las	0	PASS	PASS	PASS	PASS	0
LD36181332.las	0	PASS	PASS	PASS	PASS	0
LD36181335.las	0	PASS	PASS	PASS	PASS	0
LD36181338.las	0	PASS	PASS	PASS	PASS	0
LD36181341.las	0	PASS	PASS	PASS	PASS	0
LD36181344.las	0	PASS	PASS	PASS	PASS	0
LD36181347.las	0	PASS	PASS	PASS	PASS	0
LD36181350.las	0	PASS	PASS	PASS	PASS	0
LD36181353.las	0	PASS	PASS	PASS	PASS	0
LD36181356.las	0	PASS	PASS	PASS	PASS	0
LD36181359.las	0	PASS	PASS	PASS	PASS	0
LD36181362.las	0	PASS	PASS	PASS	PASS	0
LD36181365.las	0	PASS	PASS	PASS	PASS	0
LD36181368.las	0	PASS	PASS	PASS	PASS	0
LD36181371.las	0	PASS	PASS	PASS	PASS	0
LD36181374.las	0	PASS	PASS	PASS	PASS	0
LD36181377.las	0	PASS	PASS	PASS	PASS	0
LD36181380.las	0	PASS	PASS	PASS	PASS	0
LD36181383.las	0	PASS	PASS	PASS	PASS	0
LD36181386.las	0	PASS	PASS	PASS	PASS	0
LD36181389.las	0	PASS	PASS	PASS	PASS	0
LD36181392.las	0	PASS	PASS	PASS	PASS	0
LD36181395.las	0	PASS	PASS	PASS	PASS	0
LD36181398.las	0	PASS	PASS	PASS	PASS	0
LD36181401.las	0	PASS	PASS	PASS	PASS	0
LD36181404.las	0	PASS	PASS	PASS	PASS	0
LD36181407.las	0	PASS	PASS	PASS	PASS	0
LD36181410.las	0	PASS	PASS	PASS	PASS	0
LD36181413.las	0	PASS	PASS	PASS	PASS	0
LD36181416.las	0	PASS	PASS	PASS	PASS	0
LD36181419.las	0	PASS	PASS	PASS	PASS	0
LD36181422.las	0	PASS	PASS	PASS	PASS	0
LD36181425.las	0	PASS	PASS	PASS	PASS	0
LD36181428.las	0	PASS	PASS	PASS	PASS	0
LD36181431.las	0	PASS	PASS	PASS	PASS	0
LD36181434.las	0	PASS	PASS	PASS	PASS	0
LD36181437.las	0	PASS	PASS	PASS	PASS	0
LD36181440.las	0	PASS	PASS	PASS	PASS	0
LD36181443.las	0	PASS	PASS	PASS	PASS	0
LD36211257.las	0	PASS	PASS	PASS	PASS	0
LD36211260.las	0	PASS	PASS	PASS	PASS	0
LD36211263.las	0	PASS	PASS	PASS	PASS	0
LD36211266.las	0	PASS	PASS	PASS	PASS	0
LD36211269.las	0	PASS	PASS	PASS	PASS	0

# DPH-1.2 Report on ASPRS LAS File Format (Tiled Data) - File Integrity - continued

File	Number of Points Outside Extent	Offset To Point Data	Offset To EVLR	Number Of Points	Number of Points by Return	Number of Duplicate Points
LD36211272.las	0	PASS	PASS	PASS	PASS	0
LD36211275.las	0	PASS	PASS	PASS	PASS	0
LD36211278.las	0	PASS	PASS	PASS	PASS	0
LD36211281.las	0	PASS	PASS	PASS	PASS	0
LD36211284.las	0	PASS	PASS	PASS	PASS	0
LD36211287.las	0	PASS	PASS	PASS	PASS	0
LD36211290.las	0	PASS	PASS	PASS	PASS	0
LD36211293.las	0	PASS	PASS	PASS	PASS	0
LD36211296.las	0	PASS	PASS	PASS	PASS	0
LD36211299.las	0	PASS	PASS	PASS	PASS	0
LD36211302.las	0	PASS	PASS	PASS	PASS	0
LD36211305.las	0	PASS	PASS	PASS	PASS	0
LD36211308.las	0	PASS	PASS	PASS	PASS	0
LD36211311.las	0	PASS	PASS	PASS	PASS	0
LD36211314.las	0	PASS	PASS	PASS	PASS	0
LD36211317.las	0	PASS	PASS	PASS	PASS	0
LD36211320.las	0	PASS	PASS	PASS	PASS	0
LD36211323.las	0	PASS	PASS	PASS	PASS	0
LD36211326.las	0	PASS	PASS	PASS	PASS	0
LD36211329.las	0	PASS	PASS	PASS	PASS	0
LD36211332.las	0	PASS	PASS	PASS	PASS	0
LD36211335.las	0	PASS	PASS	PASS	PASS	0
LD36211338.las	0	PASS	PASS	PASS	PASS	0
LD36211341.las	0	PASS	PASS	PASS	PASS	0
LD36211344.las	0	PASS	PASS	PASS	PASS	0
LD36211347.las	0	PASS	PASS	PASS	PASS	0
LD36211350.las	0	PASS	PASS	PASS	PASS	0
LD36211353.las	0	PASS	PASS	PASS	PASS	0
LD36211356.las	0	PASS	PASS	PASS	PASS	0
LD36211359.las	0	PASS	PASS	PASS	PASS	0
LD36211362.las	0	PASS	PASS	PASS	PASS	0
LD36211365.las	0	PASS	PASS	PASS	PASS	0
LD36211368.las	0	PASS	PASS	PASS	PASS	0
LD36211371.las	0	PASS	PASS	PASS	PASS	0
LD36211374.las	0	PASS	PASS	PASS	PASS	0
LD36211377.las	0	PASS	PASS	PASS	PASS	0
LD36211380.las	0	PASS	PASS	PASS	PASS	0
LD36211383.las	0	PASS	PASS	PASS	PASS	0
LD36211386.las	0	PASS	PASS	PASS	PASS	0
LD36211389.las	0	PASS	PASS	PASS	PASS	0
LD36211392.las	0	PASS	PASS	PASS	PASS	0
LD36211395.las	0	PASS	PASS	PASS	PASS	0
LD36211398.las	0	PASS	PASS	PASS	PASS	0
LD36211401.las	0	PASS	PASS	PASS	PASS	0
LD36211404.las	0	PASS	PASS	PASS	PASS	0
LD36211407.las	0	PASS	PASS	PASS	PASS	0
LD36211410.las	0	PASS	PASS	PASS	PASS	0
LD36211413.las	0	PASS	PASS	PASS	PASS	0
LD36211416.las	0	PASS	PASS	PASS	PASS	0



# DPH-1.2 Report on ASPRS LAS File Format (Tiled Data) - File Integrity - continued

File	Number of Points Outside Extent	Offset To Point Data	Offset To EVLR	Number Of Points	Number of Points by Return	Number of Duplicate Points
LD36211419.las	0	PASS	PASS	PASS	PASS	0
LD36211422.las	0	PASS	PASS	PASS	PASS	0
LD36211425.las	0	PASS	PASS	PASS	PASS	0
LD36211428.las	0	PASS	PASS	PASS	PASS	0
LD36211431.las	0	PASS	PASS	PASS	PASS	0
LD36211434.las	0	PASS	PASS	PASS	PASS	0
LD36211437.las	0	PASS	PASS	PASS	PASS	0
LD36211440.las	0	PASS	PASS	PASS	PASS	0
LD36211443.las	0	PASS	PASS	PASS	PASS	0
LD36241257.las	0	PASS	PASS	PASS	PASS	0
LD36241260.las	0	PASS	PASS	PASS	PASS	0
LD36241263.las	0	PASS	PASS	PASS	PASS	0
LD36241266.las	0	PASS	PASS	PASS	PASS	0
LD36241269.las	0	PASS	PASS	PASS	PASS	0
LD36241272.las	0	PASS	PASS	PASS	PASS	0
LD36241275.las	0	PASS	PASS	PASS	PASS	0
LD36241278.las	0	PASS	PASS	PASS	PASS	0
LD36241281.las	0	PASS	PASS	PASS	PASS	0
LD36241284.las	0	PASS	PASS	PASS	PASS	0
LD36241287.las	0	PASS	PASS	PASS	PASS	0
LD36241290.las	0	PASS	PASS	PASS	PASS	0
LD36241293.las	0	PASS	PASS	PASS	PASS	0
LD36241296.las	0	PASS	PASS	PASS	PASS	0
LD36241299.las	0	PASS	PASS	PASS	PASS	0
LD36241302.las	0	PASS	PASS	PASS	PASS	0
LD36241305.las	0	PASS	PASS	PASS	PASS	0
LD36241308.las	0	PASS	PASS	PASS	PASS	0
LD36241311.las	0	PASS	PASS	PASS	PASS	0
LD36241314.las	0	PASS	PASS	PASS	PASS	0
LD36241317.las	0	PASS	PASS	PASS	PASS	0
LD36241320.las	0	PASS	PASS	PASS	PASS	0
LD36241323.las	0	PASS	PASS	PASS	PASS	0
LD36241326.las	0	PASS	PASS	PASS	PASS	0
LD36241329.las	0	PASS	PASS	PASS	PASS	0
LD36241332.las	0	PASS	PASS	PASS	PASS	0
LD36241335.las	0	PASS	PASS	PASS	PASS	0
LD36241338.las	0	PASS	PASS	PASS	PASS	0
LD36241341.las	0	PASS	PASS	PASS	PASS	0
LD36241344.las	0	PASS	PASS	PASS	PASS	0
LD36241347.las	0	PASS	PASS	PASS	PASS	0
LD36241350.las	0	PASS	PASS	PASS	PASS	0
LD36241353.las	0	PASS	PASS	PASS	PASS	0
LD36241356.las	0	PASS	PASS	PASS	PASS	0
LD36241359.las	0	PASS	PASS	PASS	PASS	0
LD36241362.las	0	PASS	PASS	PASS	PASS	0
LD36241365.las	0	PASS	PASS	PASS	PASS	0
LD36241368.las	0	PASS	PASS	PASS	PASS	0
LD36241371.las	0	PASS	PASS	PASS	PASS	0
LD36241374.las	0	PASS	PASS	PASS	PASS	0

## DPH-1.2 Report on ASPRS LAS File Format (Tiled Data) - File Integrity - continued

File	Number of Points Outside Extent	Offset To Point Data	Offset To EVLR	Number Of Points	Number of Points by Return	Number of Duplicate Points
LD36241377.las	0	PASS	PASS	PASS	PASS	0
LD36241380.las	0	PASS	PASS	PASS	PASS	0
LD36241383.las	0	PASS	PASS	PASS	PASS	0
LD36241386.las	0	PASS	PASS	PASS	PASS	0
LD36241389.las	0	PASS	PASS	PASS	PASS	0
LD36241392.las	0	PASS	PASS	PASS	PASS	0
LD36241395.las	0	PASS	PASS	PASS	PASS	0
LD36241398.las	0	PASS	PASS	PASS	PASS	0
LD36241401.las	0	PASS	PASS	PASS	PASS	0
LD36241404.las	0	PASS	PASS	PASS	PASS	0
LD36241407.las	0	PASS	PASS	PASS	PASS	0
LD36241410.las	0	PASS	PASS	PASS	PASS	0
LD36241413.las	0	PASS	PASS	PASS	PASS	0
LD36241416.las	0	PASS	PASS	PASS	PASS	0
LD36241419.las	0	PASS	PASS	PASS	PASS	0
LD36241422.las	0	PASS	PASS	PASS	PASS	0
LD36241425.las	0	PASS	PASS	PASS	PASS	0
LD36241428.las	0	PASS	PASS	PASS	PASS	0
LD36241431.las	0	PASS	PASS	PASS	PASS	0
LD36241434.las	0	PASS	PASS	PASS	PASS	0
LD36241437.las	0	PASS	PASS	PASS	PASS	0
LD36241440.las	0	PASS	PASS	PASS	PASS	0
LD36241443.las	0	PASS	PASS	PASS	PASS	0
LD36271257.las	0	PASS	PASS	PASS	PASS	0
LD36271260.las	0	PASS	PASS	PASS	PASS	0
LD36271263.las	0	PASS	PASS	PASS	PASS	0
LD36271266.las	0	PASS	PASS	PASS	PASS	0
LD36271269.las	0	PASS	PASS	PASS	PASS	0
LD36271272.las	0	PASS	PASS	PASS	PASS	0
LD36271275.las	0	PASS	PASS	PASS	PASS	0
LD36271278.las	0	PASS	PASS	PASS	PASS	0
LD36271281.las	0	PASS	PASS	PASS	PASS	0
LD36271284.las	0	PASS	PASS	PASS	PASS	0
LD36271287.las	0	PASS	PASS	PASS	PASS	0
LD36271290.las	0	PASS	PASS	PASS	PASS	0
LD36271293.las	0	PASS	PASS	PASS	PASS	0
LD36271296.las	0	PASS	PASS	PASS	PASS	0
LD36271299.las	0	PASS	PASS	PASS	PASS	0
LD36271302.las	0	PASS	PASS	PASS	PASS	0
LD36271305.las	0	PASS	PASS	PASS	PASS	0
LD36271308.las	0	PASS	PASS	PASS	PASS	0
LD36271311.las	0	PASS	PASS	PASS	PASS	0
LD36271314.las	0	PASS	PASS	PASS	PASS	0
LD36271317.las	0	PASS	PASS	PASS	PASS	0
LD36271320.las	0	PASS	PASS	PASS	PASS	0
LD36271323.las	0	PASS	PASS	PASS	PASS	0
LD36271326.las	0	PASS	PASS	PASS	PASS	0
LD36271329.las	0	PASS	PASS	PASS	PASS	0
LD36271332.las	0	PASS	PASS	PASS	PASS	0

## DPH-1.2 Report on ASPRS LAS File Format (Tiled Data) - File Integrity - continued

File	Number of Points Outside Extent	Offset To Point Data	Offset To EVLR	Number Of Points	Number of Points by Return	Number of Duplicate Points
LD36271335.las	0	PASS	PASS	PASS	PASS	0
LD36271338.las	0	PASS	PASS	PASS	PASS	0
LD36271341.las	0	PASS	PASS	PASS	PASS	0
LD36271344.las	0	PASS	PASS	PASS	PASS	0
LD36271347.las	0	PASS	PASS	PASS	PASS	0
LD36271350.las	0	PASS	PASS	PASS	PASS	0
LD36271353.las	0	PASS	PASS	PASS	PASS	0
LD36271356.las	0	PASS	PASS	PASS	PASS	0
LD36271359.las	0	PASS	PASS	PASS	PASS	0
LD36271362.las	0	PASS	PASS	PASS	PASS	0
LD36271365.las	0	PASS	PASS	PASS	PASS	0
LD36271368.las	0	PASS	PASS	PASS	PASS	0
LD36271371.las	0	PASS	PASS	PASS	PASS	0
LD36271374.las	0	PASS	PASS	PASS	PASS	0
LD36271377.las	0	PASS	PASS	PASS	PASS	0
LD36271380.las	0	PASS	PASS	PASS	PASS	0
LD36271383.las	0	PASS	PASS	PASS	PASS	0
LD36271386.las	0	PASS	PASS	PASS	PASS	0
LD36271389.las	0	PASS	PASS	PASS	PASS	0
LD36271392.las	0	PASS	PASS	PASS	PASS	0
LD36271395.las	0	PASS	PASS	PASS	PASS	0
LD36271398.las	0	PASS	PASS	PASS	PASS	0
LD36271401.las	0	PASS	PASS	PASS	PASS	0
LD36271404.las	0	PASS	PASS	PASS	PASS	0
LD36271407.las	0	PASS	PASS	PASS	PASS	0
LD36271410.las	0	PASS	PASS	PASS	PASS	0
LD36271413.las	0	PASS	PASS	PASS	PASS	0
LD36271416.las	0	PASS	PASS	PASS	PASS	0
LD36271419.las	0	PASS	PASS	PASS	PASS	0
LD36271422.las	0	PASS	PASS	PASS	PASS	0
LD36271425.las	0	PASS	PASS	PASS	PASS	0
LD36271428.las	0	PASS	PASS	PASS	PASS	0
LD36271431.las	0	PASS	PASS	PASS	PASS	0
LD36271434.las	0	PASS	PASS	PASS	PASS	0
LD36271437.las	0	PASS	PASS	PASS	PASS	0
LD36271440.las	0	PASS	PASS	PASS	PASS	0
LD36271443.las	0	PASS	PASS	PASS	PASS	0
LD36301257.las	0	PASS	PASS	PASS	PASS	0
LD36301260.las	0	PASS	PASS	PASS	PASS	0
LD36301263.las	0	PASS	PASS	PASS	PASS	0
LD36301266.las	0	PASS	PASS	PASS	PASS	0
LD36301269.las	0	PASS	PASS	PASS	PASS	0
LD36301272.las	0	PASS	PASS	PASS	PASS	0
LD36301275.las	0	PASS	PASS	PASS	PASS	0
LD36301278.las	0	PASS	PASS	PASS	PASS	0
LD36301281.las	0	PASS	PASS	PASS	PASS	0
LD36301284.las	0	PASS	PASS	PASS	PASS	0
LD36301287.las	0	PASS	PASS	PASS	PASS	0
LD36301290.las	0	PASS	PASS	PASS	PASS	0

# DPH-1.2 Report on ASPRS LAS File Format (Tiled Data) - File Integrity - continued

File	Number of Points Outside Extent	Offset To Point Data	Offset To EVLR	Number Of Points	Number of Points by Return	Number of Duplicate Points
LD36301293.las	0	PASS	PASS	PASS	PASS	0
LD36301296.las	0	PASS	PASS	PASS	PASS	0
LD36301299.las	0	PASS	PASS	PASS	PASS	0
LD36301302.las	0	PASS	PASS	PASS	PASS	0
LD36301305.las	0	PASS	PASS	PASS	PASS	0
LD36301308.las	0	PASS	PASS	PASS	PASS	0
LD36301311.las	0	PASS	PASS	PASS	PASS	0
LD36301314.las	0	PASS	PASS	PASS	PASS	0
LD36301317.las	0	PASS	PASS	PASS	PASS	0
LD36301320.las	0	PASS	PASS	PASS	PASS	0
LD36301323.las	0	PASS	PASS	PASS	PASS	0
LD36301326.las	0	PASS	PASS	PASS	PASS	0
LD36301329.las	0	PASS	PASS	PASS	PASS	0
LD36301332.las	0	PASS	PASS	PASS	PASS	0
LD36301335.las	0	PASS	PASS	PASS	PASS	0
LD36301338.las	0	PASS	PASS	PASS	PASS	0
LD36301341.las	0	PASS	PASS	PASS	PASS	0
LD36301344.las	0	PASS	PASS	PASS	PASS	0
LD36301347.las	0	PASS	PASS	PASS	PASS	0
LD36301350.las	0	PASS	PASS	PASS	PASS	0
LD36301353.las	0	PASS	PASS	PASS	PASS	0
LD36301356.las	0	PASS	PASS	PASS	PASS	0
LD36301359.las	0	PASS	PASS	PASS	PASS	0
LD36301362.las	0	PASS	PASS	PASS	PASS	0
LD36301365.las	0	PASS	PASS	PASS	PASS	0
LD36301368.las	0	PASS	PASS	PASS	PASS	0
LD36301371.las	0	PASS	PASS	PASS	PASS	0
LD36301374.las	0	PASS	PASS	PASS	PASS	0
LD36301377.las	0	PASS	PASS	PASS	PASS	0
LD36301380.las	0	PASS	PASS	PASS	PASS	0
LD36301383.las	0	PASS	PASS	PASS	PASS	0
LD36301386.las	0	PASS	PASS	PASS	PASS	0
LD36301389.las	0	PASS	PASS	PASS	PASS	0
LD36301392.las	0	PASS	PASS	PASS	PASS	0
LD36301395.las	0	PASS	PASS	PASS	PASS	0
LD36301398.las	0	PASS	PASS	PASS	PASS	0
LD36301401.las	0	PASS	PASS	PASS	PASS	0
LD36301404.las	0	PASS	PASS	PASS	PASS	0
LD36301407.las	0	PASS	PASS	PASS	PASS	0
LD36301410.las	0	PASS	PASS	PASS	PASS	0
LD36301413.las	0	PASS	PASS	PASS	PASS	0
LD36301416.las	0	PASS	PASS	PASS	PASS	0
LD36301419.las	0	PASS	PASS	PASS	PASS	0
LD36301422.las	0	PASS	PASS	PASS	PASS	0
LD36301425.las	0	PASS	PASS	PASS	PASS	0
LD36301428.las	0	PASS	PASS	PASS	PASS	0
LD36301431.las	0	PASS	PASS	PASS	PASS	0
LD36301434.las	0	PASS	PASS	PASS	PASS	0
LD36301437.las	0	PASS	PASS	PASS	PASS	0

## DPH-1.2 Report on ASPRS LAS File Format (Tiled Data) - File Integrity - continued

File	Number of Points Outside Extent	Offset To Point Data	Offset To EVLR	Number Of Points	Number of Points by Return	Number of Duplicate Points
LD36301440.las	0	PASS	PASS	PASS	PASS	0
LD36301443.las	0	PASS	PASS	PASS	PASS	0
LD36331257.las	0	PASS	PASS	PASS	PASS	0
LD36331260.las	0	PASS	PASS	PASS	PASS	0
LD36331263.las	0	PASS	PASS	PASS	PASS	0
LD36331266.las	0	PASS	PASS	PASS	PASS	0
LD36331269.las	0	PASS	PASS	PASS	PASS	0
LD36331272.las	0	PASS	PASS	PASS	PASS	0
LD36331275.las	0	PASS	PASS	PASS	PASS	0
LD36331278.las	0	PASS	PASS	PASS	PASS	0
LD36331281.las	0	PASS	PASS	PASS	PASS	0
LD36331284.las	0	PASS	PASS	PASS	PASS	0
LD36331287.las	0	PASS	PASS	PASS	PASS	0
LD36331290.las	0	PASS	PASS	PASS	PASS	0
LD36331293.las	0	PASS	PASS	PASS	PASS	0
LD36331296.las	0	PASS	PASS	PASS	PASS	0
LD36331299.las	0	PASS	PASS	PASS	PASS	0
LD36331302.las	0	PASS	PASS	PASS	PASS	0
LD36331305.las	0	PASS	PASS	PASS	PASS	0
LD36331308.las	0	PASS	PASS	PASS	PASS	0
LD36331311.las	0	PASS	PASS	PASS	PASS	0
LD36331314.las	0	PASS	PASS	PASS	PASS	0
LD36331317.las	0	PASS	PASS	PASS	PASS	0
LD36331320.las	0	PASS	PASS	PASS	PASS	0
LD36331323.las	0	PASS	PASS	PASS	PASS	0
LD36331326.las	0	PASS	PASS	PASS	PASS	0
LD36331329.las	0	PASS	PASS	PASS	PASS	0
LD36331332.las	0	PASS	PASS	PASS	PASS	0
LD36331335.las	0	PASS	PASS	PASS	PASS	0
LD36331338.las	0	PASS	PASS	PASS	PASS	0
LD36331341.las	0	PASS	PASS	PASS	PASS	0
LD36331344.las	0	PASS	PASS	PASS	PASS	0
LD36331347.las	0	PASS	PASS	PASS	PASS	0
LD36331350.las	0	PASS	PASS	PASS	PASS	0
LD36331353.las	0	PASS	PASS	PASS	PASS	0
LD36331356.las	0	PASS	PASS	PASS	PASS	0
LD36331359.las	0	PASS	PASS	PASS	PASS	0
LD36331362.las	0	PASS	PASS	PASS	PASS	0
LD36331365.las	0	PASS	PASS	PASS	PASS	0
LD36331368.las	0	PASS	PASS	PASS	PASS	0
LD36331371.las	0	PASS	PASS	PASS	PASS	0
LD36331374.las	0	PASS	PASS	PASS	PASS	0
LD36331377.las	0	PASS	PASS	PASS	PASS	0
LD36331380.las	0	PASS	PASS	PASS	PASS	0
LD36331383.las	0	PASS	PASS	PASS	PASS	0
LD36331386.las	0	PASS	PASS	PASS	PASS	0
LD36331389.las	0	PASS	PASS	PASS	PASS	0
LD36331392.las	0	PASS	PASS	PASS	PASS	0
LD36331395.las	0	PASS	PASS	PASS	PASS	0

## DPH-1.2 Report on ASPRS LAS File Format (Tiled Data) - File Integrity - continued

File	Number of Points Outside Extent	Offset To Point Data	Offset To EVLR	Number Of Points	Number of Points by Return	Number of Duplicate Points
LD36331398.las	0	PASS	PASS	PASS	PASS	0
LD36331401.las	0	PASS	PASS	PASS	PASS	0
LD36331404.las	0	PASS	PASS	PASS	PASS	0
LD36331407.las	0	PASS	PASS	PASS	PASS	0
LD36331410.las	0	PASS	PASS	PASS	PASS	0
LD36331413.las	0	PASS	PASS	PASS	PASS	0
LD36331416.las	0	PASS	PASS	PASS	PASS	0
LD36331419.las	0	PASS	PASS	PASS	PASS	0
LD36331422.las	0	PASS	PASS	PASS	PASS	0
LD36331425.las	0	PASS	PASS	PASS	PASS	0
LD36331428.las	0	PASS	PASS	PASS	PASS	0
LD36331431.las	0	PASS	PASS	PASS	PASS	0
LD36331434.las	0	PASS	PASS	PASS	PASS	0
LD36331437.las	0	PASS	PASS	PASS	PASS	0
LD36331440.las	0	PASS	PASS	PASS	PASS	0
LD36331443.las	0	PASS	PASS	PASS	PASS	0
LD36361257.las	0	PASS	PASS	PASS	PASS	0
LD36361260.las	0	PASS	PASS	PASS	PASS	0
LD36361263.las	0	PASS	PASS	PASS	PASS	0
LD36361266.las	0	PASS	PASS	PASS	PASS	0
LD36361269.las	0	PASS	PASS	PASS	PASS	0
LD36361272.las	0	PASS	PASS	PASS	PASS	0
LD36361275.las	0	PASS	PASS	PASS	PASS	0
LD36361278.las	0	PASS	PASS	PASS	PASS	0
LD36361281.las	0	PASS	PASS	PASS	PASS	0
LD36361284.las	0	PASS	PASS	PASS	PASS	0
LD36361287.las	0	PASS	PASS	PASS	PASS	0
LD36361290.las	0	PASS	PASS	PASS	PASS	0
LD36361293.las	0	PASS	PASS	PASS	PASS	0
LD36361296.las	0	PASS	PASS	PASS	PASS	0
LD36361299.las	0	PASS	PASS	PASS	PASS	0
LD36361302.las	0	PASS	PASS	PASS	PASS	0
LD36361305.las	0	PASS	PASS	PASS	PASS	0
LD36361308.las	0	PASS	PASS	PASS	PASS	0
LD36361311.las	0	PASS	PASS	PASS	PASS	0
LD36361314.las	0	PASS	PASS	PASS	PASS	0
LD36361317.las	0	PASS	PASS	PASS	PASS	0
LD36361320.las	0	PASS	PASS	PASS	PASS	0
LD36361323.las	0	PASS	PASS	PASS	PASS	0
LD36361326.las	0	PASS	PASS	PASS	PASS	0
LD36361329.las	0	PASS	PASS	PASS	PASS	0
LD36361332.las	0	PASS	PASS	PASS	PASS	0
LD36361335.las	0	PASS	PASS	PASS	PASS	0
LD36361338.las	0	PASS	PASS	PASS	PASS	0
LD36361341.las	0	PASS	PASS	PASS	PASS	0
LD36361344.las	0	PASS	PASS	PASS	PASS	0
LD36361347.las	0	PASS	PASS	PASS	PASS	0
LD36361350.las	0	PASS	PASS	PASS	PASS	0
LD36361353.las	0	PASS	PASS	PASS	PASS	0

## DPH-1.2 Report on ASPRS LAS File Format (Tiled Data) - File Integrity - continued

File	Number of Points Outside Extent	Offset To Point Data	Offset To EVLR	Number Of Points	Number of Points by Return	Number of Duplicate Points
LD36361356.las	0	PASS	PASS	PASS	PASS	0
LD36361359.las	0	PASS	PASS	PASS	PASS	0
LD36361362.las	0	PASS	PASS	PASS	PASS	0
LD36361365.las	0	PASS	PASS	PASS	PASS	0
LD36361368.las	0	PASS	PASS	PASS	PASS	0
LD36361371.las	0	PASS	PASS	PASS	PASS	0
LD36361374.las	0	PASS	PASS	PASS	PASS	0
LD36361377.las	0	PASS	PASS	PASS	PASS	0
LD36361380.las	0	PASS	PASS	PASS	PASS	0
LD36361383.las	0	PASS	PASS	PASS	PASS	0
LD36361386.las	0	PASS	PASS	PASS	PASS	0
LD36361389.las	0	PASS	PASS	PASS	PASS	0
LD36361392.las	0	PASS	PASS	PASS	PASS	0
LD36361395.las	0	PASS	PASS	PASS	PASS	0
LD36361398.las	0	PASS	PASS	PASS	PASS	0
LD36361401.las	0	PASS	PASS	PASS	PASS	0
LD36361404.las	0	PASS	PASS	PASS	PASS	0
LD36361407.las	0	PASS	PASS	PASS	PASS	0
LD36361410.las	0	PASS	PASS	PASS	PASS	0
LD36361413.las	0	PASS	PASS	PASS	PASS	0
LD36361416.las	0	PASS	PASS	PASS	PASS	0
LD36361419.las	0	PASS	PASS	PASS	PASS	0
LD36361422.las	0	PASS	PASS	PASS	PASS	0
LD36361425.las	0	PASS	PASS	PASS	PASS	0
LD36361428.las	0	PASS	PASS	PASS	PASS	0
LD36361431.las	0	PASS	PASS	PASS	PASS	0
LD36361434.las	0	PASS	PASS	PASS	PASS	0
LD36361437.las	0	PASS	PASS	PASS	PASS	0
LD36361440.las	0	PASS	PASS	PASS	PASS	0
LD36361443.las	0	PASS	PASS	PASS	PASS	0
LD36391257.las	0	PASS	PASS	PASS	PASS	0
LD36391260.las	0	PASS	PASS	PASS	PASS	0
LD36391263.las	0	PASS	PASS	PASS	PASS	0
LD36391266.las	0	PASS	PASS	PASS	PASS	0
LD36391269.las	0	PASS	PASS	PASS	PASS	0
LD36391272.las	0	PASS	PASS	PASS	PASS	0
LD36391275.las	0	PASS	PASS	PASS	PASS	0
LD36391278.las	0	PASS	PASS	PASS	PASS	0
LD36391281.las	0	PASS	PASS	PASS	PASS	0
LD36391284.las	0	PASS	PASS	PASS	PASS	0
LD36391287.las	0	PASS	PASS	PASS	PASS	0
LD36391290.las	0	PASS	PASS	PASS	PASS	0
LD36391293.las	0	PASS	PASS	PASS	PASS	0
LD36391296.las	0	PASS	PASS	PASS	PASS	0
LD36391299.las	0	PASS	PASS	PASS	PASS	0
LD36391302.las	0	PASS	PASS	PASS	PASS	0
LD36391305.las	0	PASS	PASS	PASS	PASS	0
LD36391308.las	0	PASS	PASS	PASS	PASS	0
LD36391311.las	0	PASS	PASS	PASS	PASS	0

## DPH-1.2 Report on ASPRS LAS File Format (Tiled Data) - File Integrity - continued

File	Number of Points Outside Extent	Offset To Point Data	Offset To EVLR	Number Of Points	Number of Points by Return	Number of Duplicate Points
LD36391314.las	0	PASS	PASS	PASS	PASS	0
LD36391317.las	0	PASS	PASS	PASS	PASS	0
LD36391320.las	0	PASS	PASS	PASS	PASS	0
LD36391323.las	0	PASS	PASS	PASS	PASS	0
LD36391326.las	0	PASS	PASS	PASS	PASS	0
LD36391329.las	0	PASS	PASS	PASS	PASS	0
LD36391332.las	0	PASS	PASS	PASS	PASS	0
LD36391335.las	0	PASS	PASS	PASS	PASS	0
LD36391338.las	0	PASS	PASS	PASS	PASS	0
LD36391341.las	0	PASS	PASS	PASS	PASS	0
LD36391344.las	0	PASS	PASS	PASS	PASS	0
LD36391347.las	0	PASS	PASS	PASS	PASS	0
LD36391350.las	0	PASS	PASS	PASS	PASS	0
LD36391353.las	0	PASS	PASS	PASS	PASS	0
LD36391356.las	0	PASS	PASS	PASS	PASS	0
LD36391359.las	0	PASS	PASS	PASS	PASS	0
LD36391362.las	0	PASS	PASS	PASS	PASS	0
LD36391365.las	0	PASS	PASS	PASS	PASS	0
LD36391368.las	0	PASS	PASS	PASS	PASS	0
LD36391371.las	0	PASS	PASS	PASS	PASS	0
LD36391374.las	0	PASS	PASS	PASS	PASS	0
LD36391377.las	0	PASS	PASS	PASS	PASS	0
LD36391380.las	0	PASS	PASS	PASS	PASS	0
LD36391383.las	0	PASS	PASS	PASS	PASS	0
LD36391386.las	0	PASS	PASS	PASS	PASS	0
LD36391389.las	0	PASS	PASS	PASS	PASS	0
LD36391392.las	0	PASS	PASS	PASS	PASS	0
LD36391395.las	0	PASS	PASS	PASS	PASS	0
LD36391398.las	0	PASS	PASS	PASS	PASS	0
LD36391401.las	0	PASS	PASS	PASS	PASS	0
LD36391404.las	0	PASS	PASS	PASS	PASS	0
LD36391407.las	0	PASS	PASS	PASS	PASS	0
LD36391410.las	0	PASS	PASS	PASS	PASS	0
LD36391413.las	0	PASS	PASS	PASS	PASS	0
LD36391416.las	0	PASS	PASS	PASS	PASS	0
LD36391419.las	0	PASS	PASS	PASS	PASS	0
LD36391422.las	0	PASS	PASS	PASS	PASS	0
LD36391425.las	0	PASS	PASS	PASS	PASS	0
LD36391428.las	0	PASS	PASS	PASS	PASS	0
LD36391431.las	0	PASS	PASS	PASS	PASS	0
LD36391434.las	0	PASS	PASS	PASS	PASS	0
LD36391437.las	0	PASS	PASS	PASS	PASS	0
LD36391440.las	0	PASS	PASS	PASS	PASS	0
LD36391443.las	0	PASS	PASS	PASS	PASS	0
LD36421257.las	0	PASS	PASS	PASS	PASS	0
LD36421260.las	0	PASS	PASS	PASS	PASS	0
LD36421263.las	0	PASS	PASS	PASS	PASS	0
LD36421266.las	0	PASS	PASS	PASS	PASS	0
LD36421269.las	0	PASS	PASS	PASS	PASS	0



# DPH-1.2 Report on ASPRS LAS File Format (Tiled Data) - File Integrity - continued

File	Number of Points Outside Extent	Offset To Point Data	Offset To EVLR	Number Of Points	Number of Points by Return	Number of Duplicate Points
LD36421272.las	0	PASS	PASS	PASS	PASS	0
LD36421275.las	0	PASS	PASS	PASS	PASS	0
LD36421278.las	0	PASS	PASS	PASS	PASS	0
LD36421281.las	0	PASS	PASS	PASS	PASS	0
LD36421284.las	0	PASS	PASS	PASS	PASS	0
LD36421287.las	0	PASS	PASS	PASS	PASS	0
LD36421290.las	0	PASS	PASS	PASS	PASS	0
LD36421293.las	0	PASS	PASS	PASS	PASS	0
LD36421296.las	0	PASS	PASS	PASS	PASS	0
LD36421299.las	0	PASS	PASS	PASS	PASS	0
LD36421302.las	0	PASS	PASS	PASS	PASS	0
LD36421305.las	0	PASS	PASS	PASS	PASS	0
LD36421308.las	0	PASS	PASS	PASS	PASS	0
LD36421311.las	0	PASS	PASS	PASS	PASS	0
LD36421314.las	0	PASS	PASS	PASS	PASS	0
LD36421317.las	0	PASS	PASS	PASS	PASS	0
LD36421320.las	0	PASS	PASS	PASS	PASS	0
LD36421323.las	0	PASS	PASS	PASS	PASS	0
LD36421326.las	0	PASS	PASS	PASS	PASS	0
LD36421329.las	0	PASS	PASS	PASS	PASS	0
LD36421332.las	0	PASS	PASS	PASS	PASS	0
LD36421335.las	0	PASS	PASS	PASS	PASS	0
LD36421338.las	0	PASS	PASS	PASS	PASS	0
LD36421341.las	0	PASS	PASS	PASS	PASS	0
LD36421344.las	0	PASS	PASS	PASS	PASS	0
LD36421347.las	0	PASS	PASS	PASS	PASS	0
LD36421350.las	0	PASS	PASS	PASS	PASS	0
LD36421353.las	0	PASS	PASS	PASS	PASS	0
LD36421356.las	0	PASS	PASS	PASS	PASS	0
LD36421359.las	0	PASS	PASS	PASS	PASS	0
LD36421362.las	0	PASS	PASS	PASS	PASS	0
LD36421365.las	0	PASS	PASS	PASS	PASS	0
LD36421368.las	0	PASS	PASS	PASS	PASS	0
LD36421371.las	0	PASS	PASS	PASS	PASS	0
LD36421374.las	0	PASS	PASS	PASS	PASS	0
LD36421377.las	0	PASS	PASS	PASS	PASS	0
LD36421380.las	0	PASS	PASS	PASS	PASS	0
LD36421383.las	0	PASS	PASS	PASS	PASS	0
LD36421386.las	0	PASS	PASS	PASS	PASS	0
LD36421389.las	0	PASS	PASS	PASS	PASS	0
LD36421392.las	0	PASS	PASS	PASS	PASS	0
LD36421395.las	0	PASS	PASS	PASS	PASS	0
LD36421398.las	0	PASS	PASS	PASS	PASS	0
LD36421401.las	0	PASS	PASS	PASS	PASS	0
LD36421404.las	0	PASS	PASS	PASS	PASS	0
LD36421407.las	0	PASS	PASS	PASS	PASS	0
LD36421410.las	0	PASS	PASS	PASS	PASS	0
LD36421413.las	0	PASS	PASS	PASS	PASS	0
LD36421416.las	0	PASS	PASS	PASS	PASS	0

## DPH-1.2 Report on ASPRS LAS File Format (Tiled Data) - File Integrity - continued

File	Number of Points Outside Extent	Offset To Point Data	Offset To EVLR	Number Of Points	Number of Points by Return	Number of Duplicate Points
LD36421419.las	0	PASS	PASS	PASS	PASS	0
LD36421422.las	0	PASS	PASS	PASS	PASS	0
LD36421425.las	0	PASS	PASS	PASS	PASS	0
LD36421428.las	0	PASS	PASS	PASS	PASS	0
LD36421431.las	0	PASS	PASS	PASS	PASS	0
LD36421434.las	0	PASS	PASS	PASS	PASS	0
LD36421437.las	0	PASS	PASS	PASS	PASS	0
LD36421440.las	0	PASS	PASS	PASS	PASS	0
LD36421443.las	0	PASS	PASS	PASS	PASS	0
LD36451257.las	0	PASS	PASS	PASS	PASS	0
LD36451260.las	0	PASS	PASS	PASS	PASS	0
LD36451263.las	0	PASS	PASS	PASS	PASS	0
LD36451266.las	0	PASS	PASS	PASS	PASS	0
LD36451269.las	0	PASS	PASS	PASS	PASS	0
LD36451272.las	0	PASS	PASS	PASS	PASS	0
LD36451275.las	0	PASS	PASS	PASS	PASS	0
LD36451278.las	0	PASS	PASS	PASS	PASS	0
LD36451281.las	0	PASS	PASS	PASS	PASS	0
LD36451284.las	0	PASS	PASS	PASS	PASS	0
LD36451287.las	0	PASS	PASS	PASS	PASS	0
LD36451290.las	0	PASS	PASS	PASS	PASS	0
LD36451293.las	0	PASS	PASS	PASS	PASS	0
LD36451296.las	0	PASS	PASS	PASS	PASS	0
LD36451299.las	0	PASS	PASS	PASS	PASS	0
LD36451302.las	0	PASS	PASS	PASS	PASS	0
LD36451305.las	0	PASS	PASS	PASS	PASS	0
LD36451308.las	0	PASS	PASS	PASS	PASS	0
LD36451311.las	0	PASS	PASS	PASS	PASS	0
LD36451314.las	0	PASS	PASS	PASS	PASS	0
LD36451317.las	0	PASS	PASS	PASS	PASS	0
LD36451320.las	0	PASS	PASS	PASS	PASS	0
LD36451323.las	0	PASS	PASS	PASS	PASS	0
LD36451326.las	0	PASS	PASS	PASS	PASS	0
LD36451329.las	0	PASS	PASS	PASS	PASS	0
LD36451332.las	0	PASS	PASS	PASS	PASS	0
LD36451335.las	0	PASS	PASS	PASS	PASS	0
LD36451338.las	0	PASS	PASS	PASS	PASS	0
LD36451341.las	0	PASS	PASS	PASS	PASS	0
LD36451344.las	0	PASS	PASS	PASS	PASS	0
LD36451347.las	0	PASS	PASS	PASS	PASS	0
LD36451350.las	0	PASS	PASS	PASS	PASS	0
LD36451353.las	0	PASS	PASS	PASS	PASS	0
LD36451356.las	0	PASS	PASS	PASS	PASS	0
LD36451359.las	0	PASS	PASS	PASS	PASS	0
LD36451362.las	0	PASS	PASS	PASS	PASS	0
LD36451365.las	0	PASS	PASS	PASS	PASS	0
LD36451368.las	0	PASS	PASS	PASS	PASS	0
LD36451371.las	0	PASS	PASS	PASS	PASS	0
LD36451374.las	0	PASS	PASS	PASS	PASS	0

## DPH-1.2 Report on ASPRS LAS File Format (Tiled Data) - File Integrity - continued

File	Number of Points Outside Extent	Offset To Point Data	Offset To EVLR	Number Of Points	Number of Points by Return	Number of Duplicate Points
LD36451377.las	0	PASS	PASS	PASS	PASS	0
LD36451380.las	0	PASS	PASS	PASS	PASS	0
LD36451383.las	0	PASS	PASS	PASS	PASS	0
LD36451386.las	0	PASS	PASS	PASS	PASS	0
LD36451389.las	0	PASS	PASS	PASS	PASS	0
LD36451392.las	0	PASS	PASS	PASS	PASS	0
LD36451395.las	0	PASS	PASS	PASS	PASS	0
LD36451398.las	0	PASS	PASS	PASS	PASS	0
LD36451401.las	0	PASS	PASS	PASS	PASS	0
LD36451404.las	0	PASS	PASS	PASS	PASS	0
LD36451407.las	0	PASS	PASS	PASS	PASS	0
LD36451410.las	0	PASS	PASS	PASS	PASS	0
LD36451413.las	0	PASS	PASS	PASS	PASS	0
LD36451416.las	0	PASS	PASS	PASS	PASS	0
LD36451419.las	0	PASS	PASS	PASS	PASS	0
LD36451422.las	0	PASS	PASS	PASS	PASS	0
LD36451425.las	0	PASS	PASS	PASS	PASS	0
LD36451428.las	0	PASS	PASS	PASS	PASS	0
LD36451431.las	0	PASS	PASS	PASS	PASS	0
LD36451434.las	0	PASS	PASS	PASS	PASS	0
LD36451437.las	0	PASS	PASS	PASS	PASS	0
LD36451440.las	0	PASS	PASS	PASS	PASS	0
LD36451443.las	0	PASS	PASS	PASS	PASS	0
LD36481257.las	0	PASS	PASS	PASS	PASS	0
LD36481260.las	0	PASS	PASS	PASS	PASS	0
LD36481263.las	0	PASS	PASS	PASS	PASS	0
LD36481266.las	0	PASS	PASS	PASS	PASS	0
LD36481269.las	0	PASS	PASS	PASS	PASS	0
LD36481272.las	0	PASS	PASS	PASS	PASS	0
LD36481275.las	0	PASS	PASS	PASS	PASS	0
LD36481278.las	0	PASS	PASS	PASS	PASS	0
LD36481281.las	0	PASS	PASS	PASS	PASS	0
LD36481284.las	0	PASS	PASS	PASS	PASS	0
LD36481287.las	0	PASS	PASS	PASS	PASS	0
LD36481290.las	0	PASS	PASS	PASS	PASS	0
LD36481293.las	0	PASS	PASS	PASS	PASS	0
LD36481296.las	0	PASS	PASS	PASS	PASS	0
LD36481299.las	0	PASS	PASS	PASS	PASS	0
LD36481302.las	0	PASS	PASS	PASS	PASS	0
LD36481305.las	0	PASS	PASS	PASS	PASS	0
LD36481308.las	0	PASS	PASS	PASS	PASS	0
LD36481311.las	0	PASS	PASS	PASS	PASS	0
LD36481314.las	0	PASS	PASS	PASS	PASS	0
LD36481317.las	0	PASS	PASS	PASS	PASS	0
LD36481320.las	0	PASS	PASS	PASS	PASS	0
LD36481323.las	0	PASS	PASS	PASS	PASS	0
LD36481326.las	0	PASS	PASS	PASS	PASS	0
LD36481329.las	0	PASS	PASS	PASS	PASS	0
LD36481332.las	0	PASS	PASS	PASS	PASS	0

## DPH-1.2 Report on ASPRS LAS File Format (Tiled Data) - File Integrity - continued

File	Number of Points Outside Extent	Offset To Point Data	Offset To EVLR	Number Of Points	Number of Points by Return	Number of Duplicate Points
LD36481335.las	0	PASS	PASS	PASS	PASS	0
LD36481338.las	0	PASS	PASS	PASS	PASS	0
LD36481341.las	0	PASS	PASS	PASS	PASS	0
LD36481344.las	0	PASS	PASS	PASS	PASS	0
LD36481347.las	0	PASS	PASS	PASS	PASS	0
LD36481350.las	0	PASS	PASS	PASS	PASS	0
LD36481353.las	0	PASS	PASS	PASS	PASS	0
LD36481356.las	0	PASS	PASS	PASS	PASS	0
LD36481359.las	0	PASS	PASS	PASS	PASS	0
LD36481362.las	0	PASS	PASS	PASS	PASS	0
LD36481365.las	0	PASS	PASS	PASS	PASS	0
LD36481368.las	0	PASS	PASS	PASS	PASS	0
LD36481371.las	0	PASS	PASS	PASS	PASS	0
LD36481374.las	0	PASS	PASS	PASS	PASS	0
LD36481377.las	0	PASS	PASS	PASS	PASS	0
LD36481380.las	0	PASS	PASS	PASS	PASS	0
LD36481383.las	0	PASS	PASS	PASS	PASS	0
LD36481386.las	0	PASS	PASS	PASS	PASS	0
LD36481389.las	0	PASS	PASS	PASS	PASS	0
LD36481392.las	0	PASS	PASS	PASS	PASS	0
LD36481395.las	0	PASS	PASS	PASS	PASS	0
LD36481398.las	0	PASS	PASS	PASS	PASS	0
LD36481401.las	0	PASS	PASS	PASS	PASS	0
LD36481404.las	0	PASS	PASS	PASS	PASS	0
LD36481407.las	0	PASS	PASS	PASS	PASS	0
LD36481410.las	0	PASS	PASS	PASS	PASS	0
LD36481413.las	0	PASS	PASS	PASS	PASS	0
LD36481416.las	0	PASS	PASS	PASS	PASS	0
LD36481419.las	0	PASS	PASS	PASS	PASS	0
LD36481422.las	0	PASS	PASS	PASS	PASS	0
LD36481425.las	0	PASS	PASS	PASS	PASS	0
LD36481428.las	0	PASS	PASS	PASS	PASS	0
LD36481431.las	0	PASS	PASS	PASS	PASS	0
LD36481434.las	0	PASS	PASS	PASS	PASS	0
LD36481437.las	0	PASS	PASS	PASS	PASS	0
LD36481440.las	0	PASS	PASS	PASS	PASS	0
LD36481443.las	0	PASS	PASS	PASS	PASS	0
LD36511257.las	0	PASS	PASS	PASS	PASS	0
LD36511260.las	0	PASS	PASS	PASS	PASS	0
LD36511263.las	0	PASS	PASS	PASS	PASS	0
LD36511266.las	0	PASS	PASS	PASS	PASS	0
LD36511269.las	0	PASS	PASS	PASS	PASS	0
LD36511272.las	0	PASS	PASS	PASS	PASS	0
LD36511275.las	0	PASS	PASS	PASS	PASS	0
LD36511278.las	0	PASS	PASS	PASS	PASS	0
LD36511281.las	0	PASS	PASS	PASS	PASS	0
LD36511284.las	0	PASS	PASS	PASS	PASS	0
LD36511287.las	0	PASS	PASS	PASS	PASS	0
LD36511290.las	0	PASS	PASS	PASS	PASS	0

## DPH-1.2 Report on ASPRS LAS File Format (Tiled Data) - File Integrity - continued

File	Number of Points Outside Extent	Offset To Point Data	Offset To EVLR	Number Of Points	Number of Points by Return	Number of Duplicate Points
LD36511293.las	0	PASS	PASS	PASS	PASS	0
LD36511296.las	0	PASS	PASS	PASS	PASS	0
LD36511299.las	0	PASS	PASS	PASS	PASS	0
LD36511302.las	0	PASS	PASS	PASS	PASS	0
LD36511305.las	0	PASS	PASS	PASS	PASS	0
LD36511308.las	0	PASS	PASS	PASS	PASS	0
LD36511311.las	0	PASS	PASS	PASS	PASS	0
LD36511314.las	0	PASS	PASS	PASS	PASS	0
LD36511317.las	0	PASS	PASS	PASS	PASS	0
LD36511320.las	0	PASS	PASS	PASS	PASS	0
LD36511323.las	0	PASS	PASS	PASS	PASS	0
LD36511326.las	0	PASS	PASS	PASS	PASS	0
LD36511329.las	0	PASS	PASS	PASS	PASS	0
LD36511332.las	0	PASS	PASS	PASS	PASS	0
LD36511335.las	0	PASS	PASS	PASS	PASS	0
LD36511338.las	0	PASS	PASS	PASS	PASS	0
LD36511341.las	0	PASS	PASS	PASS	PASS	0
LD36511344.las	0	PASS	PASS	PASS	PASS	0
LD36511347.las	0	PASS	PASS	PASS	PASS	0
LD36511350.las	0	PASS	PASS	PASS	PASS	0
LD36511353.las	0	PASS	PASS	PASS	PASS	0
LD36511356.las	0	PASS	PASS	PASS	PASS	0
LD36511359.las	0	PASS	PASS	PASS	PASS	0
LD36511362.las	0	PASS	PASS	PASS	PASS	0
LD36511365.las	0	PASS	PASS	PASS	PASS	0
LD36511368.las	0	PASS	PASS	PASS	PASS	0
LD36511371.las	0	PASS	PASS	PASS	PASS	0
LD36511374.las	0	PASS	PASS	PASS	PASS	0
LD36511377.las	0	PASS	PASS	PASS	PASS	0
LD36511380.las	0	PASS	PASS	PASS	PASS	0
LD36511383.las	0	PASS	PASS	PASS	PASS	0
LD36511386.las	0	PASS	PASS	PASS	PASS	0
LD36511389.las	0	PASS	PASS	PASS	PASS	0
LD36511392.las	0	PASS	PASS	PASS	PASS	0
LD36511395.las	0	PASS	PASS	PASS	PASS	0
LD36511398.las	0	PASS	PASS	PASS	PASS	0
LD36511401.las	0	PASS	PASS	PASS	PASS	0
LD36511404.las	0	PASS	PASS	PASS	PASS	0
LD36511407.las	0	PASS	PASS	PASS	PASS	0
LD36511410.las	0	PASS	PASS	PASS	PASS	0
LD36511413.las	0	PASS	PASS	PASS	PASS	0
LD36511416.las	0	PASS	PASS	PASS	PASS	0
LD36511419.las	0	PASS	PASS	PASS	PASS	0
LD36511422.las	0	PASS	PASS	PASS	PASS	0
LD36511425.las	0	PASS	PASS	PASS	PASS	0
LD36511428.las	0	PASS	PASS	PASS	PASS	0
LD36511431.las	0	PASS	PASS	PASS	PASS	0
LD36511434.las	0	PASS	PASS	PASS	PASS	0
LD36511437.las	0	PASS	PASS	PASS	PASS	0

## DPH-1.2 Report on ASPRS LAS File Format (Tiled Data) - File Integrity - continued

File	Number of Points Outside Extent	Offset To Point Data	Offset To EVLR	Number Of Points	Number of Points by Return	Number of Duplicate Points
LD36511440.las	0	PASS	PASS	PASS	PASS	0
LD36511443.las	0	PASS	PASS	PASS	PASS	0
LD36541257.las	0	PASS	PASS	PASS	PASS	0
LD36541260.las	0	PASS	PASS	PASS	PASS	0
LD36541263.las	0	PASS	PASS	PASS	PASS	0
LD36541266.las	0	PASS	PASS	PASS	PASS	0
LD36541269.las	0	PASS	PASS	PASS	PASS	0
LD36541272.las	0	PASS	PASS	PASS	PASS	0
LD36541275.las	0	PASS	PASS	PASS	PASS	0
LD36541278.las	0	PASS	PASS	PASS	PASS	0
LD36541281.las	0	PASS	PASS	PASS	PASS	0
LD36541284.las	0	PASS	PASS	PASS	PASS	0
LD36541287.las	0	PASS	PASS	PASS	PASS	0
LD36541290.las	0	PASS	PASS	PASS	PASS	0
LD36541293.las	0	PASS	PASS	PASS	PASS	0
LD36541296.las	0	PASS	PASS	PASS	PASS	0
LD36541299.las	0	PASS	PASS	PASS	PASS	0
LD36541302.las	0	PASS	PASS	PASS	PASS	0
LD36541305.las	0	PASS	PASS	PASS	PASS	0
LD36541308.las	0	PASS	PASS	PASS	PASS	0
LD36541311.las	0	PASS	PASS	PASS	PASS	0
LD36541314.las	0	PASS	PASS	PASS	PASS	0
LD36541317.las	0	PASS	PASS	PASS	PASS	0
LD36541320.las	0	PASS	PASS	PASS	PASS	0
LD36541323.las	0	PASS	PASS	PASS	PASS	0
LD36541326.las	0	PASS	PASS	PASS	PASS	0
LD36541329.las	0	PASS	PASS	PASS	PASS	0
LD36541332.las	0	PASS	PASS	PASS	PASS	0
LD36541335.las	0	PASS	PASS	PASS	PASS	0
LD36541338.las	0	PASS	PASS	PASS	PASS	0
LD36541341.las	0	PASS	PASS	PASS	PASS	0
LD36541344.las	0	PASS	PASS	PASS	PASS	0
LD36541347.las	0	PASS	PASS	PASS	PASS	0
LD36541350.las	0	PASS	PASS	PASS	PASS	0
LD36541353.las	0	PASS	PASS	PASS	PASS	0
LD36541356.las	0	PASS	PASS	PASS	PASS	0
LD36541359.las	0	PASS	PASS	PASS	PASS	0
LD36541362.las	0	PASS	PASS	PASS	PASS	0
LD36541365.las	0	PASS	PASS	PASS	PASS	0
LD36541368.las	0	PASS	PASS	PASS	PASS	0
LD36541371.las	0	PASS	PASS	PASS	PASS	0
LD36541374.las	0	PASS	PASS	PASS	PASS	0
LD36541377.las	0	PASS	PASS	PASS	PASS	0
LD36541380.las	0	PASS	PASS	PASS	PASS	0
LD36541383.las	0	PASS	PASS	PASS	PASS	0
LD36541386.las	0	PASS	PASS	PASS	PASS	0
LD36541389.las	0	PASS	PASS	PASS	PASS	0
LD36541392.las	0	PASS	PASS	PASS	PASS	0
LD36541395.las	0	PASS	PASS	PASS	PASS	0

## DPH-1.2 Report on ASPRS LAS File Format (Tiled Data) - File Integrity - continued

File	Number of Points Outside Extent	Offset To Point Data	Offset To EVLR	Number Of Points	Number of Points by Return	Number of Duplicate Points
LD36541398.las	0	PASS	PASS	PASS	PASS	0
LD36541401.las	0	PASS	PASS	PASS	PASS	0
LD36541404.las	0	PASS	PASS	PASS	PASS	0
LD36541407.las	0	PASS	PASS	PASS	PASS	0
LD36541410.las	0	PASS	PASS	PASS	PASS	0
LD36541413.las	0	PASS	PASS	PASS	PASS	0
LD36541416.las	0	PASS	PASS	PASS	PASS	0
LD36541419.las	0	PASS	PASS	PASS	PASS	0
LD36541422.las	0	PASS	PASS	PASS	PASS	0
LD36541425.las	0	PASS	PASS	PASS	PASS	0
LD36541428.las	0	PASS	PASS	PASS	PASS	0
LD36541431.las	0	PASS	PASS	PASS	PASS	0
LD36541434.las	0	PASS	PASS	PASS	PASS	0
LD36541437.las	0	PASS	PASS	PASS	PASS	0
LD36541440.las	0	PASS	PASS	PASS	PASS	0
LD36541443.las	0	PASS	PASS	PASS	PASS	0
LD36571257.las	0	PASS	PASS	PASS	PASS	0
LD36571260.las	0	PASS	PASS	PASS	PASS	0
LD36571263.las	0	PASS	PASS	PASS	PASS	0
LD36571266.las	0	PASS	PASS	PASS	PASS	0
LD36571269.las	0	PASS	PASS	PASS	PASS	0
LD36571272.las	0	PASS	PASS	PASS	PASS	0
LD36571275.las	0	PASS	PASS	PASS	PASS	0
LD36571278.las	0	PASS	PASS	PASS	PASS	0
LD36571281.las	0	PASS	PASS	PASS	PASS	0
LD36571284.las	0	PASS	PASS	PASS	PASS	0
LD36571287.las	0	PASS	PASS	PASS	PASS	0
LD36571290.las	0	PASS	PASS	PASS	PASS	0
LD36571293.las	0	PASS	PASS	PASS	PASS	0
LD36571296.las	0	PASS	PASS	PASS	PASS	0
LD36571299.las	0	PASS	PASS	PASS	PASS	0
LD36571302.las	0	PASS	PASS	PASS	PASS	0
LD36571305.las	0	PASS	PASS	PASS	PASS	0
LD36571308.las	0	PASS	PASS	PASS	PASS	0
LD36571311.las	0	PASS	PASS	PASS	PASS	0
LD36571314.las	0	PASS	PASS	PASS	PASS	0
LD36571317.las	0	PASS	PASS	PASS	PASS	0
LD36571320.las	0	PASS	PASS	PASS	PASS	0
LD36571323.las	0	PASS	PASS	PASS	PASS	0
LD36571326.las	0	PASS	PASS	PASS	PASS	0
LD36571329.las	0	PASS	PASS	PASS	PASS	0
LD36571332.las	0	PASS	PASS	PASS	PASS	0
LD36571335.las	0	PASS	PASS	PASS	PASS	0
LD36571338.las	0	PASS	PASS	PASS	PASS	0
LD36571341.las	0	PASS	PASS	PASS	PASS	0
LD36571344.las	0	PASS	PASS	PASS	PASS	0
LD36571347.las	0	PASS	PASS	PASS	PASS	0
LD36571350.las	0	PASS	PASS	PASS	PASS	0
LD36571353.las	0	PASS	PASS	PASS	PASS	0

## DPH-1.2 Report on ASPRS LAS File Format (Tiled Data) - File Integrity - continued

File	Number of Points Outside Extent	Offset To Point Data	Offset To EVLR	Number Of Points	Number of Points by Return	Number of Duplicate Points
LD36571356.las	0	PASS	PASS	PASS	PASS	0
LD36571359.las	0	PASS	PASS	PASS	PASS	0
LD36571362.las	0	PASS	PASS	PASS	PASS	0
LD36571365.las	0	PASS	PASS	PASS	PASS	0
LD36571368.las	0	PASS	PASS	PASS	PASS	0
LD36571371.las	0	PASS	PASS	PASS	PASS	0
LD36571374.las	0	PASS	PASS	PASS	PASS	0
LD36571377.las	0	PASS	PASS	PASS	PASS	0
LD36571380.las	0	PASS	PASS	PASS	PASS	0
LD36571383.las	0	PASS	PASS	PASS	PASS	0
LD36571386.las	0	PASS	PASS	PASS	PASS	0
LD36571389.las	0	PASS	PASS	PASS	PASS	0
LD36571392.las	0	PASS	PASS	PASS	PASS	0
LD36571395.las	0	PASS	PASS	PASS	PASS	0
LD36571398.las	0	PASS	PASS	PASS	PASS	0
LD36571401.las	0	PASS	PASS	PASS	PASS	0
LD36571404.las	0	PASS	PASS	PASS	PASS	0
LD36571407.las	0	PASS	PASS	PASS	PASS	0
LD36571410.las	0	PASS	PASS	PASS	PASS	0
LD36571413.las	0	PASS	PASS	PASS	PASS	0
LD36571416.las	0	PASS	PASS	PASS	PASS	0
LD36571419.las	0	PASS	PASS	PASS	PASS	0
LD36571422.las	0	PASS	PASS	PASS	PASS	0
LD36571425.las	0	PASS	PASS	PASS	PASS	0
LD36571428.las	0	PASS	PASS	PASS	PASS	0
LD36571431.las	0	PASS	PASS	PASS	PASS	0
LD36571434.las	0	PASS	PASS	PASS	PASS	0
LD36571437.las	0	PASS	PASS	PASS	PASS	0
LD36571440.las	0	PASS	PASS	PASS	PASS	0
LD36571443.las	0	PASS	PASS	PASS	PASS	0
LD36601257.las	0	PASS	PASS	PASS	PASS	0
LD36601260.las	0	PASS	PASS	PASS	PASS	0
LD36601263.las	0	PASS	PASS	PASS	PASS	0
LD36601266.las	0	PASS	PASS	PASS	PASS	0
LD36601269.las	0	PASS	PASS	PASS	PASS	0
LD36601272.las	0	PASS	PASS	PASS	PASS	0
LD36601275.las	0	PASS	PASS	PASS	PASS	0
LD36601278.las	0	PASS	PASS	PASS	PASS	0
LD36601281.las	0	PASS	PASS	PASS	PASS	0
LD36601284.las	0	PASS	PASS	PASS	PASS	0
LD36601287.las	0	PASS	PASS	PASS	PASS	0
LD36601290.las	0	PASS	PASS	PASS	PASS	0
LD36601293.las	0	PASS	PASS	PASS	PASS	0
LD36601296.las	0	PASS	PASS	PASS	PASS	0
LD36601299.las	0	PASS	PASS	PASS	PASS	0
LD36601302.las	0	PASS	PASS	PASS	PASS	0
LD36601305.las	0	PASS	PASS	PASS	PASS	0
LD36601308.las	0	PASS	PASS	PASS	PASS	0
LD36601311.las	0	PASS	PASS	PASS	PASS	0



# DPH-1.2 Report on ASPRS LAS File Format (Tiled Data) - File Integrity - continued

File	Number of Points Outside Extent	Offset To Point Data	Offset To EVLR	Number Of Points	Number of Points by Return	Number of Duplicate Points
LD36601314.las	0	PASS	PASS	PASS	PASS	0
LD36601317.las	0	PASS	PASS	PASS	PASS	0
LD36601320.las	0	PASS	PASS	PASS	PASS	0
LD36601323.las	0	PASS	PASS	PASS	PASS	0
LD36601326.las	0	PASS	PASS	PASS	PASS	0
LD36601329.las	0	PASS	PASS	PASS	PASS	0
LD36601332.las	0	PASS	PASS	PASS	PASS	0
LD36601335.las	0	PASS	PASS	PASS	PASS	0
LD36601338.las	0	PASS	PASS	PASS	PASS	0
LD36601341.las	0	PASS	PASS	PASS	PASS	0
LD36601344.las	0	PASS	PASS	PASS	PASS	0
LD36601347.las	0	PASS	PASS	PASS	PASS	0
LD36601350.las	0	PASS	PASS	PASS	PASS	0
LD36601353.las	0	PASS	PASS	PASS	PASS	0
LD36601356.las	0	PASS	PASS	PASS	PASS	0
LD36601359.las	0	PASS	PASS	PASS	PASS	0
LD36601362.las	0	PASS	PASS	PASS	PASS	0
LD36601365.las	0	PASS	PASS	PASS	PASS	0
LD36601368.las	0	PASS	PASS	PASS	PASS	0
LD36601371.las	0	PASS	PASS	PASS	PASS	0
LD36601374.las	0	PASS	PASS	PASS	PASS	0
LD36601377.las	0	PASS	PASS	PASS	PASS	0
LD36601380.las	0	PASS	PASS	PASS	PASS	0
LD36601383.las	0	PASS	PASS	PASS	PASS	0
LD36601386.las	0	PASS	PASS	PASS	PASS	0
LD36601389.las	0	PASS	PASS	PASS	PASS	0
LD36601392.las	0	PASS	PASS	PASS	PASS	0
LD36601395.las	0	PASS	PASS	PASS	PASS	0
LD36601398.las	0	PASS	PASS	PASS	PASS	0
LD36601401.las	0	PASS	PASS	PASS	PASS	0
LD36601404.las	0	PASS	PASS	PASS	PASS	0
LD36601407.las	0	PASS	PASS	PASS	PASS	0
LD36601410.las	0	PASS	PASS	PASS	PASS	0
LD36601413.las	0	PASS	PASS	PASS	PASS	0
LD36601416.las	0	PASS	PASS	PASS	PASS	0
LD36601419.las	0	PASS	PASS	PASS	PASS	0
LD36601422.las	0	PASS	PASS	PASS	PASS	0
LD36601425.las	0	PASS	PASS	PASS	PASS	0
LD36601428.las	0	PASS	PASS	PASS	PASS	0
LD36601431.las	0	PASS	PASS	PASS	PASS	0
LD36601434.las	0	PASS	PASS	PASS	PASS	0
LD36601437.las	0	PASS	PASS	PASS	PASS	0
LD36601440.las	0	PASS	PASS	PASS	PASS	0
LD36601443.las	0	PASS	PASS	PASS	PASS	0
LD36631260.las	0	PASS	PASS	PASS	PASS	0
LD36631263.las	0	PASS	PASS	PASS	PASS	0
LD36631266.las	0	PASS	PASS	PASS	PASS	0
LD36631269.las	0	PASS	PASS	PASS	PASS	0
LD36631272.las	0	PASS	PASS	PASS	PASS	0

## DPH-1.2 Report on ASPRS LAS File Format (Tiled Data) - File Integrity - continued

File	Number of Points Outside Extent	Offset To Point Data	Offset To EVLR	Number Of Points	Number of Points by Return	Number of Duplicate Points
LD36631275.las	0	PASS	PASS	PASS	PASS	0
LD36631278.las	0	PASS	PASS	PASS	PASS	0
LD36631281.las	0	PASS	PASS	PASS	PASS	0
LD36631284.las	0	PASS	PASS	PASS	PASS	0
LD36631287.las	0	PASS	PASS	PASS	PASS	0
LD36631290.las	0	PASS	PASS	PASS	PASS	0
LD36631293.las	0	PASS	PASS	PASS	PASS	0
LD36631296.las	0	PASS	PASS	PASS	PASS	0
LD36631299.las	0	PASS	PASS	PASS	PASS	0
LD36631302.las	0	PASS	PASS	PASS	PASS	0
LD36631305.las	0	PASS	PASS	PASS	PASS	0
LD36631308.las	0	PASS	PASS	PASS	PASS	0
LD36631311.las	0	PASS	PASS	PASS	PASS	0
LD36631314.las	0	PASS	PASS	PASS	PASS	0
LD36631317.las	0	PASS	PASS	PASS	PASS	0
LD36631320.las	0	PASS	PASS	PASS	PASS	0
LD36631323.las	0	PASS	PASS	PASS	PASS	0
LD36631326.las	0	PASS	PASS	PASS	PASS	0
LD36631329.las	0	PASS	PASS	PASS	PASS	0
LD36631332.las	0	PASS	PASS	PASS	PASS	0
LD36631335.las	0	PASS	PASS	PASS	PASS	0
LD36631338.las	0	PASS	PASS	PASS	PASS	0
LD36631341.las	0	PASS	PASS	PASS	PASS	0
LD36631344.las	0	PASS	PASS	PASS	PASS	0
LD36631347.las	0	PASS	PASS	PASS	PASS	0
LD36631350.las	0	PASS	PASS	PASS	PASS	0
LD36631353.las	0	PASS	PASS	PASS	PASS	0
LD36631356.las	0	PASS	PASS	PASS	PASS	0
LD36631359.las	0	PASS	PASS	PASS	PASS	0
LD36631362.las	0	PASS	PASS	PASS	PASS	0
LD36631365.las	0	PASS	PASS	PASS	PASS	0
LD36631368.las	0	PASS	PASS	PASS	PASS	0
LD36631371.las	0	PASS	PASS	PASS	PASS	0
LD36631374.las	0	PASS	PASS	PASS	PASS	0
LD36631377.las	0	PASS	PASS	PASS	PASS	0
LD36631380.las	0	PASS	PASS	PASS	PASS	0
LD36631383.las	0	PASS	PASS	PASS	PASS	0
LD36631386.las	0	PASS	PASS	PASS	PASS	0
LD36631389.las	0	PASS	PASS	PASS	PASS	0
LD36631392.las	0	PASS	PASS	PASS	PASS	0
LD36631395.las	0	PASS	PASS	PASS	PASS	0
LD36631398.las	0	PASS	PASS	PASS	PASS	0
LD36631401.las	0	PASS	PASS	PASS	PASS	0
LD36631404.las	0	PASS	PASS	PASS	PASS	0
LD36631407.las	0	PASS	PASS	PASS	PASS	0
LD36631410.las	0	PASS	PASS	PASS	PASS	0
LD36631413.las	0	PASS	PASS	PASS	PASS	0
LD36631416.las	0	PASS	PASS	PASS	PASS	0
LD36631419.las	0	PASS	PASS	PASS	PASS	0

## DPH-1.2 Report on ASPRS LAS File Format (Tiled Data) - File Integrity - continued

File	Number of Points Outside Extent	Offset To Point Data	Offset To EVLR	Number Of Points	Number of Points by Return	Number of Duplicate Points
LD36631422.las	0	PASS	PASS	PASS	PASS	0
LD36631425.las	0	PASS	PASS	PASS	PASS	0
LD36631428.las	0	PASS	PASS	PASS	PASS	0
LD36631431.las	0	PASS	PASS	PASS	PASS	0
LD36631434.las	0	PASS	PASS	PASS	PASS	0
LD36631437.las	0	PASS	PASS	PASS	PASS	0
LD36631440.las	0	PASS	PASS	PASS	PASS	0
LD36631443.las	0	PASS	PASS	PASS	PASS	0
LD36661260.las	0	PASS	PASS	PASS	PASS	0
LD36661320.las	0	PASS	PASS	PASS	PASS	0
LD36661323.las	0	PASS	PASS	PASS	PASS	0
LD36661326.las	0	PASS	PASS	PASS	PASS	0
LD36661329.las	0	PASS	PASS	PASS	PASS	0
LD36661332.las	0	PASS	PASS	PASS	PASS	0
LD36661335.las	0	PASS	PASS	PASS	PASS	0
LD36661338.las	0	PASS	PASS	PASS	PASS	0
LD36661341.las	0	PASS	PASS	PASS	PASS	0
LD36661344.las	0	PASS	PASS	PASS	PASS	0
LD36661347.las	0	PASS	PASS	PASS	PASS	0
LD36661350.las	0	PASS	PASS	PASS	PASS	0
LD36661353.las	0	PASS	PASS	PASS	PASS	0
LD36661356.las	0	PASS	PASS	PASS	PASS	0
LD36661359.las	0	PASS	PASS	PASS	PASS	0
LD36661362.las	0	PASS	PASS	PASS	PASS	0
LD36661365.las	0	PASS	PASS	PASS	PASS	0

# DPH-1.3 Report on ASPRS LAS File Format (Swath Data) - Informational

The purpose of this section is to show a table of LAS 1.4 file informational test results for each swath file.

File	(Xmin, Ymin, Zmin)	(Xmax, Ymax, Zmax)	Extended Scan Angle	Scan Angle Rank	Scanner Channel	Scan Direction	Edge of Flight Line	User Data	Counts for Synthetic	Key-points	Withheld	Overlap
01008.las	(3628481.723,1257382.541,4078.437)	(3638327.489,1449327.885,5135.774)	[-3497, 3466]	[-20.982, 20.796]	[0, 0]	[0, 1]	[0, 1]	[0, 0]	0	0	0	84970045
01024.las	(3586490.989,1257141.463,4110.041)	(3596107.115,1449095.679,11495.656)	[-3427, 3392]	[-20.562, 20.352]	[0, 0]	[0, 1]	[0, 1]	[0, 0]	0	0	0	71982762
01029.las	(3552204.538,1252020.203,4588.813)	(3561488.437,1448906.284,5771.701)	[-3439, 3389]	[-20.634, 20.334]	[0, 0]	[0, 1]	[0, 1]	[0, 0]	0	0	0	65052359
01072.las	(3662912.579,1287802.244,4288.082)	(3667282.319,1449510.186,5309.789)	[-1625, 3543]	[-9.75, 21.258]	[0, 0]	[0, 1]	[0, 1]	[0, 0]	0	0	0	25494817
01073.las	(3659014.530,1257558.709,3871.321)	(3667455.596,1449496.368,5691.511)	[-3630, 3594]	[-21.78, 21.564]	[0, 0]	[0, 1]	[0, 1]	[0, 0]	0	0	0	59784748
01074.las	(3655278.796,1257536.303,4483.577)	(3665252.594,1449475.595,5384.225)	[-3552, 3499]	[-21.312, 20.994]	[0, 0]	[0, 1]	[0, 1]	[0, 0]	0	0	0	62744758
01075.las	(3651432.125,1257514.319,3984.034)	(3661418.097,1449453.967,5908.778)	[-3502, 3467]	[-21.012, 20.802]	[0, 0]	[0, 1]	[0, 1]	[0, 0]	0	0	0	72633246
01076.las	(3647593.909,1257492.227,3890.209)	(3657553.681,1449433.310,11106.379)	[-3513, 3481]	[-21.078, 20.886]	[0, 0]	[0, 1]	[0, 1]	[0, 0]	0	0	0	63088763
01077.las	(3643818.137,1257470.582,3921.613)	(3653747.367,1449412.210,11257.268)	[-3497, 3463]	[-20.982, 20.778]	[0, 0]	[0, 1]	[0, 1]	[0, 0]	0	0	0	71483172
01078.las	(3639994.463,1257448.086,3944.799)	(3649871.656,1449391.001,5610.255)	[-3498, 3460]	[-20.988, 20.76]	[0, 0]	[0, 1]	[0, 1]	[0, 0]	0	0	0	63159817
01079.las	(3636128.080,1257426.356,4026.278)	(3646025.839,1449369.431,5774.132)	[-3467, 3429]	[-20.802, 20.574]	[0, 0]	[0, 1]	[0, 1]	[0, 0]	0	0	0	71133951
01080.las	(3632325.358,1257403.833,3917.394)	(3642163.919,1449348.495,5548.545)	[-3461, 3429]	[-20.766, 20.574]	[0, 0]	[0, 1]	[0, 1]	[0, 0]	0	0	0	63108865
01085.las	(3624660.160,1257360.211,4205.618)	(3634508.437,1449306.555,5537.509)	[-3478, 3444]	[-20.868, 20.664]	[0, 0]	[0, 1]	[0, 1]	[0, 0]	0	0	0	62427246
01086.las	(3620827.305,1257337.471,4248.889)	(3630605.288,1449285.096,11126.776)	[-3419, 3389]	[-20.514, 20.334]	[0, 0]	[0, 1]	[0, 1]	[0, 0]	0	0	0	82842171
01087.las	(3617040.900,1257315.483,3913.850)	(3626739.589,1449264.446,10938.443)	[-3431, 3395]	[-20.586, 20.37]	[0, 0]	[0, 1]	[0, 1]	[0, 0]	0	0	0	63516889
01088.las	(3613226.207,1257293.666,3946.436)	(3622907.873,1449243.032,5588.243)	[-3417, 3379]	[-20.502, 20.274]	[0, 0]	[0, 1]	[0, 1]	[0, 0]	0	0	0	74897738
01089.las	(3609403.306,1257271.481,3906.062)	(3619069.583,1449221.909,5647.111)	[-3414, 3381]	[-20.484, 20.286]	[0, 0]	[0, 1]	[0, 1]	[0, 0]	0	0	0	63075173
01090.las	(3605627.626,1257249.521,4035.343)	(3615229.774,1449201.174,5684.424)	[-3396, 3361]	[-20.376, 20.166]	[0, 0]	[0, 1]	[0, 1]	[0, 0]	0	0	0	73761879
01091.las	(3601784.823,1257227.401,4066.885)	(3611375.454,1449180.295,5681.731)	[-3431, 3400]	[-20.586, 20.4]	[0, 0]	[0, 1]	[0, 1]	[0, 0]	0	0	0	62189172
01161.las	(3597886.860,1257206.610,4145.307)	(3607577.205,1449158.748,11506.873)	[-3425, 3397]	[-20.55, 20.382]	[0, 0]	[0, 1]	[0, 1]	[0, 0]	0	0	0	73341388
01162.las	(3593980.834,1257183.954,4050.199)	(3603889.608,1449135.908,11499.567)	[-3408, 3388]	[-20.448, 20.328]	[0, 0]	[0, 1]	[0, 1]	[0, 0]	0	0	156800	63562742
01163.las	(3590352.516,1257161.269,3694.015)	(3599832.390,1449117.258,11498.786)	[-3414, 3377]	[-20.484, 20.262]	[0, 0]	[0, 1]	[0, 1]	[0, 0]	0	0	0	73751716
01164.las	(3409048.481,1251183.632,4213.292)	(3548897.433,1258086.848,11279.505)	[-3577, 3374]	[-21.462, 20.244]	[0, 0]	[0, 1]	[0, 1]	[0, 0]	0	0	0	152126560
01215.las	(3582668.568,1257116.952,3959.254)	(3592130.941,1449074.018,11499.314)	[-3471, 3438]	[-20.826, 20.628]	[0, 0]	[0, 1]	[0, 1]	[0, 0]	0	0	0	61262504
01216.las	(3578806.180,1257097.400,3820.071)	(3588268.986,1449053.514,11565.013)	[-3459, 3457]	[-20.754, 20.742]	[0, 0]	[0, 1]	[0, 1]	[0, 0]	0	0	28370	72339004
01217.las	(3575044.088,1257073.200,4155.946)	(3584598.448,1449032.867,11543.153)	[-3475, 3445]	[-20.85, 20.67]	[0, 0]	[0, 1]	[0, 1]	[0, 0]	0	0	0	64413363
01239.las	(3555949.015,1252042.430,4332.711)	(3565431.275,1448927.340,5696.859)	[-3459, 3425]	[-20.754, 20.55]	[0, 0]	[0, 1]	[0, 1]	[0, 0]	0	0	0	73905801
01240.las	(3559768.687,1252063.939,4593.108)	(3569190.190,1448948.277,11491.030)	[-3443, 3422]	[-20.658, 20.532]	[0, 0]	[0, 1]	[0, 1]	[0, 0]	0	0	0	64279884
01241.las	(3563687.349,1252086.829,4313.492)	(3572994.148,1448970.056,5725.576)	[-3476, 3448]	[-20.856, 20.688]	[0, 0]	[0, 1]	[0, 1]	[0, 0]	0	0	0	69804715
01242.las	(3567471.223,1257029.653,4401.028)	(3576796.887,1448990.814,5876.871)	[-3474, 3436]	[-20.844, 20.616]	[0, 0]	[0, 1]	[0, 1]	[0, 0]	0	0	0	61615093
01243.las	(3571255.207,1257052.555,4137.656)	(3580807.726,1449011.871,5823.351)	[-3477, 3460]	[-20.862, 20.76]	[0, 0]	[0, 1]	[0, 1]	[0, 0]	0	0	0	70565295
01291.las	(3525430.499,1432796.370,5201.433)	(3530629.957,1448757.228,5822.836)	[-3410, 3371]	[-20.46, 20.226]	[0, 0]	[0, 1]	[0, 1]	[0, 0]	0	0	0	5213135
02001.las	(3413870.231,1251211.796,4411.989)	(3418912.352,1258194.575,6061.162)	[-3484, 3426]	[-20.904, 20.556]	[0, 0]	[0, 1]	[0, 1]	[0, 0]	0	0	0	7198728
02004.las	(3418432.160,1251256.284,4734.469)	(3426754.108,1448168.312,7655.706)	[-3604, 3557]	[-21.624, 21.342]	[0, 0]	[0, 1]	[0, 1]	[0, 0]	0	0	0	70242875
02005.las	(3425890.315,1251299.826,4504.817)	(3434411.713,1448206.995,7743.354)	[-3625, 3571]	[-21.75, 21.426]	[0, 0]	[0, 1]	[0, 1]	[0, 0]	0	0	0	187512799
02007.las	(3441219.419,1251387.945,4845.496)	(3449823.752,1448294.225,7543.367)	[-3621, 3559]	[-21.726, 21.354]	[0, 0]	[0, 1]	[0, 1]	[0, 0]	0	0	0	63154190
02008.las	(3460154.967,1251495.727,4229.296)	(3469149.536,1448399.325,7586.796)	[-3572, 3523]	[-21.432, 21.138]	[0, 0]	[0, 1]	[0, 1]	[0, 0]	0	0	0	70774753
02009.las	(3471882.225,1251560.454,4711.802)	(3480563.117,1448462.267,7513.738)	[-3492, 3426]	[-20.952, 20.556]	[0, 0]	[0, 1]	[0, 1]	[0, 0]	0	0	0	63439796
02010.las	(3491074.376,1251669.687,4159.503)	(3499864.872,1448568.955,7365.363)	[-3548, 3494]	[-21.288, 20.964]	[0, 0]	[0, 1]	[0, 1]	[0, 0]	0	0	0	62323371
02014.las	(3510165.938,1251779.464,4531.070)	(3519158.694,1448672.708,7281.160)	[-3465, 3407]	[-20.79, 20.442]	[0, 0]	[0, 1]	[0, 1]	[0, 0]	0	0	0	70469072
02015.las	(3529173.869,1251888.380,4148.171)	(3538353.508,1448778.955,7306.436)	[-3438, 3392]	[-20.628, 20.352]	[0, 0]	[0, 1]	[0, 1]	[0, 0]	0	0	0	68689080
02016.las	(3432941.033,1297766.700,4579.262)	(3454251.758,1303120.758,7277.253)	[-3420, 3368]	[-20.52, 20.208]	[0, 0]	[0, 1]	[0, 1]	[0, 0]	0	0	0	7664528
02018.las	(3540696.056,1251954.114,4373.813)	(3549892.115,1448842.484,7135.622)	[-3414, 3365]	[-20.484, 20.19]	[0, 0]	[0, 1]	[0, 1]	[0, 0]	0	0	0	66290170
02034.las	(3409834.071,1251189.549,4495.034)	(3415056.149,1259719.514,6001.415)	[-3600, 3541]	[-21.6, 21.246]	[0, 0]	[0, 1]	[0, 1]	[0, 0]	0	0	0	9217449
02035.las	(3409023.987,1251183.467,4451.605)	(3411287.143,1259451.001,5835.930)	[-3501, -436]	[-21.006, -2.616]	[0, 0]	[0, 1]	[0, 1]	[0, 0]	0	0	0	4076008
02057.las	(3414575.278,1251235.510,5072.487)	(3423152.062,1448147.654,7677.114)	[-3625, 3559]	[-21.75, 21.354]	[0, 0]	[0, 1]	[0, 1]	[0, 0]	0	0	0	62795149

## DPH-1.3 Report on ASPRS LAS File Format (Swath Data) - Informational - continued

File	(Xmin, Ymin, Zmin)	(Xmax, Ymax, Zmax)	Extended Scan Angle	Scan Angle Rank	Scanner Channel	Scan Direction	Edge of Flight Line	User Data	Counts for Synthetic	Key-points	Withheld	Overlap
02058.las	(3410708.601,1251212.620,5191.738)	(3419061.385,1448126.472,7527.675)	[-3616, 3564]	[-21.696, 21.384]	[0, 0]	[0, 1]	[0, 1]	[0, 0]	0	0	0	68644745
02059.las	(3407972.750,1251190.017,5194.081)	(3415032.182,1448105.111,7695.775)	[-3631, 3340]	[-21.786, 20.04]	[0, 0]	[0, 1]	[0, 1]	[0, 0]	0	0	0	51586276
02060.las	(3408006.081,1251183.446,5220.797)	(3411332.029,1442010.725,7665.736)	[189, 3547]	[1.134, 21.282]	[0, 0]	[0, 1]	[0, 1]	[0, 0]	0	0	0	31855749
02068.las	(3422152.415,1251277.538,4830.105)	(3430637.095,1448189.373,7403.115)	[-3670, 3611]	[-22.02, 21.666]	[0, 0]	[0, 1]	[0, 1]	[0, 0]	0	0	0	63256791
02069.las	(3429509.535,1251320.980,4190.425)	(3438380.843,1448231.201,7727.448)	[-3674, 3614]	[-22.044, 21.684]	[0, 0]	[0, 1]	[0, 1]	[0, 0]	0	0	0	63772385
02070.las	(3433168.641,1251341.282,3159.820)	(3442890.755,1448252.999,7801.372)	[-3619, 3586]	[-21.714, 21.516]	[0, 0]	[0, 1]	[0, 1]	[0, 0]	0	0	0	91547283
02071.las	(3437146.677,1251364.558,4078.499)	(3446111.008,1448272.451,7723.876)	[-3601, 3546]	[-21.606, 21.276]	[0, 0]	[0, 1]	[0, 1]	[0, 0]	0	0	51499	63880188
02086.las	(3445155.375,1251408.626,4623.862)	(3453765.947,1448315.733,7561.491)	[-3581, 3542]	[-21.486, 21.252]	[0, 0]	[0, 1]	[0, 1]	[0, 0]	0	0	0	64859281
02087.las	(3448955.607,1251429.945,4572.389)	(3457481.293,1448336.708,7549.027)	[-3599, 3553]	[-21.594, 21.318]	[0, 0]	[0, 1]	[0, 1]	[0, 0]	0	0	0	63742467
02088.las	(3452769.139,1251451.588,4404.834)	(3461407.871,1448357.568,7507.911)	[-3584, 3522]	[-21.504, 21.132]	[0, 0]	[0, 1]	[0, 1]	[0, 0]	0	0	0	65536882
02089.las	(3456528.797,1259903.827,4751.677)	(3467148.352,1448378.541,7587.206)	[-5518, 4949]	[-33.108, 29.694]	[0, 0]	[0, 1]	[0, 1]	[0, 0]	0	0	0	102816538
02090.las	(3459299.666,1251474.366,4806.306)	(3465238.581,1306731.073,7427.114)	[-3244, 3189]	[-19.464, 19.134]	[0, 0]	[0, 1]	[0, 1]	[0, 0]	0	0	0	17611454
02091.las	(3464024.141,1251515.521,4048.361)	(3473491.264,1448420.861,7616.090)	[-3655, 3827]	[-21.93, 22.962]	[0, 0]	[0, 1]	[0, 1]	[0, 0]	0	0	0	92338575
02092.las	(3467865.033,1251539.226,3986.961)	(3477009.419,1448442.431,7596.261)	[-3840, 3573]	[-23.04, 21.438]	[0, 0]	[0, 1]	[0, 1]	[0, 0]	0	0	0	78552078
02093.las	(3475782.186,1251582.539,4058.676)	(3484589.728,1448484.630,7455.218)	[-3503, 3446]	[-21.018, 20.676]	[0, 0]	[0, 1]	[0, 1]	[0, 0]	0	0	0	67863560
02094.las	(3479546.526,1251604.795,4040.333)	(3488611.281,1448505.129,7435.720)	[-3499, 3447]	[-20.994, 20.682]	[0, 0]	[0, 1]	[0, 1]	[0, 0]	0	0	0	63688168
02095.las	(3483393.469,1251626.161,3952.682)	(3492216.150,1448526.418,7404.601)	[-3485, 3435]	[-20.91, 20.61]	[0, 0]	[0, 1]	[0, 1]	[0, 0]	0	0	0	68751340
02096.las	(3487288.667,1251647.739,4000.953)	(3496022.612,1448547.675,7380.789)	[-3467, 3427]	[-20.802, 20.562]	[0, 0]	[0, 1]	[0, 1]	[0, 0]	0	0	0	63547789
02097.las	(3494779.166,1251691.416,3881.226)	(3503714.796,1448589.272,7347.561)	[-3500, 3454]	[-21, 20.724]	[0, 0]	[0, 1]	[0, 1]	[0, 0]	0	0	0	63948888
02098.las	(3498586.165,1251713.225,4297.550)	(3507578.692,1448609.226,7340.182)	[-3488, 3447]	[-20.928, 20.682]	[0, 0]	[0, 1]	[0, 1]	[0, 0]	0	0	0	65377054
02099.las	(3502416.469,1251735.090,4026.288)	(3511378.777,1448631.151,7280.254)	[-3466, 3428]	[-20.796, 20.568]	[0, 0]	[0, 1]	[0, 1]	[0, 0]	0	0	0	63030323
02100.las	(3506309.906,1251756.540,4136.888)	(3515437.117,1448652.987,7270.494)	[-3519, 3459]	[-21.114, 20.754]	[0, 0]	[0, 1]	[0, 1]	[0, 0]	0	0	0	62929079
02111.las	(3513924.751,1251801.600,3658.930)	(3523085.218,1448694.570,7332.049)	[-3463, 3413]	[-20.778, 20.478]	[0, 0]	[0, 1]	[0, 1]	[0, 0]	0	0	0	64892132
02112.las	(3517094.061,1251822.697,4607.809)	(3526821.378,1448715.635,7371.832)	[-4067, 3844]	[-24.402, 23.064]	[0, 0]	[0, 1]	[0, 1]	[0, 0]	0	0	0	70043145
02113.las	(3521662.537,1251844.715,4130.920)	(3530654.320,1448737.376,7312.997)	[-3770, 3376]	[-22.62, 20.256]	[0, 0]	[0, 1]	[0, 1]	[0, 0]	0	0	0	64354088
02114.las	(3523938.163,1251866.783,4410.224)	(3534515.594,1448749.141,7554.991)	[-4964, 5341]	[-29.784, 32.046]	[0, 0]	[0, 1]	[0, 1]	[0, 0]	0	0	0	80877035
02115.las	(3533071.059,1251910.201,4203.272)	(3542163.447,1448800.426,7257.056)	[-3433, 3395]	[-20.598, 20.37]	[0, 0]	[0, 1]	[0, 1]	[0, 0]	0	0	0	69349819
02116.las	(3536741.244,1251932.691,4294.184)	(3546101.825,1448821.810,7237.072)	[-3427, 3664]	[-20.562, 21.984]	[0, 0]	[0, 1]	[0, 1]	[0, 0]	0	0	0	65020331
02117.las	(3425993.953,1314784.511,4799.656)	(3433374.914,1448211.289,8027.930)	[-3629, 3661]	[-21.774, 21.966]	[0, 0]	[0, 1]	[0, 1]	[0, 0]	0	0	0	44629586
02120.las	(3544458.684,1251976.528,4177.629)	(3553794.138,1448863.316,7178.716)	[-3398, 3371]	[-20.388, 20.226]	[0, 0]	[0, 1]	[0, 1]	[0, 0]	0	0	0	64680124
02121.las	(3548364.749,1251998.008,4462.133)	(3557608.608,1448884.843,7087.263)	[-3395, 3343]	[-20.37, 20.058]	[0, 0]	[0, 1]	[0, 1]	[0, 0]	0	0	0	63969188

# DPH-1.3 Report on ASPRS LAS File Format (Tiled Data) - Informational

The purpose of this section is to show a table of LAS 1.4 file informational test results for each tiled file.

File	(Xmin, Ymin, Zmin)	(Xmax, Ymax, Zmax)	Extended Scan Angle	Scan Angle Rank	Scanner Channel	Scan Direction	Edge of Flight Line	User Data	Counts for Synthetic	Key-points	Withheld	Overlap
LD34141251.las	(3414000.007,1253849.707,5202.450)	(3416999.957,1253999.999,5234.858)	[-3099, 3538]	[-18.594, 21.228]	[0, 0]	[0, 1]	[0, 1]	[0, 0]	0	0	0	191063
LD34141254.las	(3414000.000,1254000.001,4411.989)	(3417000.000,1257000.000,6002.367)	[-3575, 3541]	[-21.45, 21.246]	[0, 0]	[0, 1]	[0, 1]	[0, 0]	0	0	0	4547636
LD34141257.las	(3414000.000,1257000.001,4651.723)	(3417000.000,1259999.998,6061.162)	[-3127, 3482]	[-18.762, 20.892]	[0, 0]	[0, 1]	[0, 1]	[0, 0]	0	0	0	2170978
LD34141260.las	(3414000.000,1260000.002,5235.419)	(3417000.000,1262999.998,5297.375)	[-3125, 711]	[-18.75, 4.266]	[0, 0]	[0, 1]	[0, 1]	[0, 0]	0	0	0	887884
LD34141263.las	(3414000.000,1263000.000,5258.398)	(3417000.000,1265999.998,5404.484)	[-3144, 769]	[-18.864, 4.614]	[0, 0]	[0, 1]	[0, 1]	[0, 0]	0	0	0	997202
LD34141266.las	(3414000.000,1266000.001,5268.966)	(3416999.995,1268999.999,5858.338)	[-3156, 859]	[-18.936, 5.154]	[0, 0]	[0, 1]	[0, 1]	[0, 0]	0	0	0	900188
LD34141269.las	(3414000.000,1269000.000,5285.672)	(3416999.996,1272000.000,5809.903)	[-3160, 991]	[-18.96, 5.946]	[0, 0]	[0, 1]	[0, 1]	[0, 0]	0	0	0	718954
LD34141272.las	(3414000.000,1272000.001,5329.094)	(3416999.998,1274999.999,5387.348)	[-3177, 1047]	[-19.062, 6.282]	[0, 0]	[0, 1]	[0, 1]	[0, 0]	0	0	0	628806
LD34141275.las	(3414000.000,1275000.002,5337.706)	(3416999.999,1277999.999,5403.165)	[-3193, 1194]	[-19.158, 7.164]	[0, 0]	[0, 1]	[0, 1]	[0, 0]	0	0	0	612160
LD34141278.las	(3414000.000,1278000.001,5337.466)	(3417000.000,1280999.998,5411.541)	[-3193, 1241]	[-19.158, 7.446]	[0, 0]	[0, 1]	[0, 1]	[0, 0]	0	0	0	590713
LD34141281.las	(3414000.000,1281000.002,5344.763)	(3417000.000,1283999.998,5391.482)	[-3192, 1277]	[-19.152, 7.662]	[0, 0]	[0, 1]	[0, 1]	[0, 0]	0	0	0	557694
LD34141284.las	(3414000.001,1284000.003,5365.937)	(3416999.999,1286999.998,5419.940)	[-3194, 1344]	[-19.164, 8.064]	[0, 0]	[0, 1]	[0, 1]	[0, 0]	0	0	0	588116
LD34141287.las	(3414000.000,1287000.004,5394.556)	(3417000.000,1289999.998,5887.364)	[-3207, 1394]	[-19.242, 8.364]	[0, 0]	[0, 1]	[0, 1]	[0, 0]	0	0	0	567104
LD34141290.las	(3414000.000,1290000.001,5416.849)	(3417000.000,1292999.997,5447.820)	[-3211, 1409]	[-19.266, 8.454]	[0, 0]	[0, 1]	[0, 1]	[0, 0]	0	0	0	558024
LD34141293.las	(3414000.000,1293000.001,5436.892)	(3416999.994,1295999.997,5846.478)	[-3209, 1525]	[-19.254, 9.15]	[0, 0]	[0, 1]	[0, 1]	[0, 0]	0	0	0	460030
LD34141296.las	(3414000.000,1296000.000,5462.656)	(3416999.998,1298999.998,5502.712)	[-3223, 1621]	[-19.338, 9.726]	[0, 0]	[0, 1]	[0, 1]	[0, 0]	0	0	0	404882
LD34141299.las	(3414000.000,1299000.003,5484.992)	(3417000.000,1301999.997,5847.718)	[-3228, 1711]	[-19.368, 10.266]	[0, 0]	[0, 1]	[0, 1]	[0, 0]	0	0	0	368991
LD34141302.las	(3414000.000,1302000.003,5517.292)	(3417000.000,1305000.000,5551.167)	[-3255, 1813]	[-19.53, 10.878]	[0, 0]	[0, 1]	[0, 1]	[0, 0]	0	0	0	356668
LD34141305.las	(3414000.000,1305000.001,5539.129)	(3417000.000,1307999.998,5593.565)	[-3261, 1869]	[-19.566, 11.214]	[0, 0]	[0, 1]	[0, 1]	[0, 0]	0	0	0	337118
LD34141308.las	(3414000.000,1308000.001,5072.487)	(3417000.000,1310999.998,5905.310)	[-3261, 3219]	[-19.566, 19.314]	[0, 0]	[0, 1]	[0, 1]	[0, 0]	0	0	0	377791
LD34141311.las	(3414000.000,1311000.001,5561.304)	(3417000.000,1313999.998,5614.080)	[-3276, 3222]	[-19.656, 19.332]	[0, 0]	[0, 1]	[0, 1]	[0, 0]	0	0	0	464345
LD34141314.las	(3414000.000,1314000.000,5568.194)	(3416999.998,1317000.000,5614.077)	[-3294, 3237]	[-19.764, 19.422]	[0, 0]	[0, 1]	[0, 1]	[0, 0]	0	0	0	474745
LD34141317.las	(3414000.000,1317000.002,5585.484)	(3417000.000,1319999.998,5647.331)	[-3294, 3236]	[-19.764, 19.416]	[0, 0]	[0, 1]	[0, 1]	[0, 0]	0	0	0	422393
LD34141320.las	(3414000.000,1320000.001,5605.940)	(3417000.000,1322999.999,5682.026)	[-3292, 3239]	[-19.752, 19.434]	[0, 0]	[0, 1]	[0, 1]	[0, 0]	0	0	0	257851
LD34141323.las	(3414000.000,1323000.001,5622.266)	(3417000.000,1325999.996,5837.705)	[-1942, 3240]	[-11.652, 19.44]	[0, 0]	[0, 1]	[0, 1]	[0, 0]	0	0	0	303322
LD34141326.las	(3414000.000,1326000.001,5608.283)	(3417000.000,1328999.999,5809.050)	[-1903, 3241]	[-11.418, 19.446]	[0, 0]	[0, 1]	[0, 1]	[0, 0]	0	0	0	332550
LD34141329.las	(3414000.000,1329000.000,5608.808)	(3416999.999,1332000.000,5668.115)	[-1795, 3239]	[-10.77, 19.434]	[0, 0]	[0, 1]	[0, 1]	[0, 0]	0	0	0	344006
LD34141332.las	(3414000.002,1332000.001,5633.217)	(3417000.000,1335000.000,5701.455)	[-1777, 3270]	[-10.662, 19.62]	[0, 0]	[0, 1]	[0, 1]	[0, 0]	0	0	0	352319
LD34141335.las	(3414000.003,1335000.001,5667.453)	(3416999.997,1337999.999,5844.506)	[-1701, 3273]	[-10.206, 19.638]	[0, 0]	[0, 1]	[0, 1]	[0, 0]	0	0	0	399541
LD34141338.las	(3414000.007,1338000.001,5687.295)	(3417000.000,1340999.999,5828.768)	[-1631, 3291]	[-9.786, 19.746]	[0, 0]	[0, 1]	[0, 1]	[0, 0]	0	0	0	461731
LD34141341.las	(3414000.001,1341000.002,5723.597)	(3417000.000,1343999.999,5826.353)	[-1560, 3292]	[-9.36, 19.752]	[0, 0]	[0, 1]	[0, 1]	[0, 0]	0	0	0	518749
LD34141344.las	(3414000.002,1344000.003,5724.073)	(3416999.999,1346999.999,5807.354)	[-1577, 3293]	[-9.462, 19.758]	[0, 0]	[0, 1]	[0, 1]	[0, 0]	0	0	0	548889
LD34141347.las	(3414000.000,1347000.001,5725.589)	(3417000.000,1350000.000,5808.879)	[-1606, 3285]	[-9.636, 19.71]	[0, 0]	[0, 1]	[0, 1]	[0, 0]	0	0	0	525120
LD34141350.las	(3414000.004,1350000.003,5745.563)	(3416999.999,1352999.997,5895.539)	[-1548, 3280]	[-9.288, 19.68]	[0, 0]	[0, 1]	[0, 1]	[0, 0]	0	0	0	570362
LD34141353.las	(3414000.002,1353000.003,5759.736)	(3417000.000,1355999.999,5835.441)	[-1408, 3289]	[-8.448, 19.734]	[0, 0]	[0, 1]	[0, 1]	[0, 0]	0	0	0	611414
LD34141356.las	(3414000.000,1356000.000,5777.233)	(3417000.000,1358999.999,5847.866)	[-1295, 3294]	[-7.77, 19.764]	[0, 0]	[0, 1]	[0, 1]	[0, 0]	0	0	0	715158
LD34141359.las	(3414000.001,1359000.001,5806.347)	(3416999.999,1362000.000,5896.865)	[-1210, 3319]	[-7.26, 19.914]	[0, 0]	[0, 1]	[0, 1]	[0, 0]	0	0	0	717779
LD34141362.las	(3414000.000,1362000.002,5814.047)	(3417000.000,1365000.000,5991.478)	[-1102, 3323]	[-6.612, 19.938]	[0, 0]	[0, 1]	[0, 1]	[0, 0]	0	0	0	845407
LD34141365.las	(3414000.000,1365000.001,5826.238)	(3416999.999,1368000.000,5908.830)	[-1036, 3325]	[-6.216, 19.95]	[0, 0]	[0, 1]	[0, 1]	[0, 0]	0	0	0	871048
LD34141368.las	(3414000.000,1368000.002,5830.307)	(3417000.000,1370999.998,5905.011)	[-914, 3325]	[-5.484, 19.95]	[0, 0]	[0, 1]	[0, 1]	[0, 0]	0	0	0	1017349
LD34141371.las	(3414000.000,1371000.000,5857.154)	(3416999.997,1373999.998,6199.053)	[-744, 3324]	[-4.464, 19.944]	[0, 0]	[0, 1]	[0, 1]	[0, 0]	0	0	0	953041
LD34141374.las	(3414000.003,1374000.000,5861.829)	(3416999.999,1376999.999,5963.853)	[-604, 3347]	[-3.624, 20.082]	[0, 0]	[0, 1]	[0, 1]	[0, 0]	0	0	0	942475
LD34141377.las	(3414000.000,1377000.002,5376.046)	(3417000.000,1379999.998,5956.921)	[-524, 3359]	[-3.144, 20.154]	[0, 0]	[0, 1]	[0, 1]	[0, 0]	0	0	0	980638
LD34141380.las	(3414000.000,1380000.001,5905.356)	(3416999.999,1382999.995,6006.123)	[-427, 3360]	[-2.562, 20.16]	[0, 0]	[0, 1]	[0, 1]	[0, 0]	0	0	0	904075
LD34141383.las	(3414000.000,1383000.001,5680.566)	(3417000.000,1385999.999,5994.909)	[-389, 3376]	[-2.334, 20.256]	[0, 0]	[0, 1]	[0, 1]	[0, 0]	0	0	0	938266
LD34141386.las	(3414000.001,1386000.000,5943.364)	(3417000.000,1388999.999,5999.981)	[-309, 3374]	[-1.854, 20.244]	[0, 0]	[0, 1]	[0, 1]	[0, 0]	0	0	0	904586

# DPH-1.3 Report on ASPRS LAS File Format (Tiled Data) - Informational - continued

File	(Xmin, Ymin, Zmin)	(Xmax, Ymax, Zmax)	Extended Scan Angle	Scan Angle Rank	Scanner Channel	Scan Direction	Edge of Flight Line	User Data	Counts for Synthetic	Key-points	Withheld	Overlap
LD34141389.las	(3414000.001,1389000.001,5844.499)	(3416999.996,1391999.999,6009.571)	[-225, 3375]	[-1.35, 20.25]	[0, 0]	[0, 1]	[0, 1]	[0, 0]	0	0	0	902348
LD34141392.las	(3414000.000,1392000.001,5929.827)	(3417000.000,1394999.999,5993.295)	[-148, 3374]	[-0.888, 20.244]	[0, 0]	[0, 1]	[0, 1]	[0, 0]	0	0	0	871107
LD34141395.las	(3414000.002,1395000.001,5748.227)	(3417000.000,1398000.000,6667.221)	[-99, 3379]	[-0.594, 20.274]	[0, 0]	[0, 1]	[0, 1]	[0, 0]	0	0	0	941568
LD34141398.las	(3414000.000,1398000.001,5892.012)	(3416999.999,1400999.998,6017.334)	[-44, 3385]	[-0.264, 20.31]	[0, 0]	[0, 1]	[0, 1]	[0, 0]	0	0	0	914318
LD34141401.las	(3414000.000,1401000.002,5962.701)	(3417000.000,1403999.998,6029.972)	[23, 3398]	[0.138, 20.388]	[0, 0]	[0, 1]	[0, 1]	[0, 0]	0	0	0	908371
LD34141404.las	(3414000.003,1404000.002,5988.604)	(3417000.000,1406999.998,6053.072)	[147, 3405]	[0.882, 20.43]	[0, 0]	[0, 1]	[0, 1]	[0, 0]	0	0	0	907748
LD34141407.las	(3414000.000,1407000.000,5905.992)	(3416999.999,1409999.999,6047.809)	[248, 3410]	[1.488, 20.46]	[0, 0]	[0, 1]	[0, 1]	[0, 0]	0	0	0	876404
LD34141410.las	(3414000.002,1410000.004,5817.974)	(3417000.000,1413000.000,6076.848)	[340, 3423]	[2.04, 20.538]	[0, 0]	[0, 1]	[0, 1]	[0, 0]	0	0	0	955411
LD34141413.las	(3414000.000,1413000.001,5881.914)	(3417000.000,1415999.999,6098.944)	[397, 3427]	[2.382, 20.562]	[0, 0]	[0, 1]	[0, 1]	[0, 0]	0	0	0	921698
LD34141416.las	(3414000.000,1416000.000,5310.311)	(3416999.998,1418999.997,6161.418)	[456, 3451]	[2.736, 20.706]	[0, 0]	[0, 1]	[0, 1]	[0, 0]	0	0	0	955562
LD34141419.las	(3414000.000,1419000.000,5747.784)	(3417000.000,1421999.999,6160.116)	[499, 3494]	[2.994, 20.964]	[0, 0]	[0, 1]	[0, 1]	[0, 0]	0	0	0	953870
LD34141422.las	(3414000.002,1422000.000,6114.794)	(3417000.000,1425000.000,6218.895)	[566, 3525]	[3.396, 21.15]	[0, 0]	[0, 1]	[0, 1]	[0, 0]	0	0	0	989980
LD34141425.las	(3414000.000,1425000.004,5613.001)	(3416999.999,1428000.000,6215.700)	[525, 3564]	[3.15, 21.384]	[0, 0]	[0, 1]	[0, 1]	[0, 0]	0	0	0	1009773
LD34141428.las	(3414000.001,1428000.002,5759.168)	(3416999.999,1431000.000,6846.922)	[442, 3526]	[2.652, 21.156]	[0, 0]	[0, 1]	[0, 1]	[0, 0]	0	0	0	986263
LD34141431.las	(3414000.001,1431000.002,5608.086)	(3417000.000,1433999.996,6262.232)	[319, 3525]	[1.914, 21.15]	[0, 0]	[0, 1]	[0, 1]	[0, 0]	0	0	0	1004424
LD34141434.las	(3414000.004,1434000.001,5489.195)	(3416999.999,1436999.997,6924.629)	[272, 3542]	[1.632, 21.252]	[0, 0]	[0, 1]	[0, 1]	[0, 0]	0	0	0	1016547
LD34141437.las	(3414000.004,1437000.000,5747.459)	(3417000.000,1439999.999,6281.444)	[271, 3559]	[1.626, 21.354]	[0, 0]	[0, 1]	[0, 1]	[0, 0]	0	0	0	1016374
LD34141440.las	(3414000.002,1440000.001,5892.331)	(3417000.000,1443000.000,7527.675)	[301, 3559]	[1.806, 21.354]	[0, 0]	[0, 1]	[0, 1]	[0, 0]	0	0	0	960641
LD34141443.las	(3414000.000,1443000.002,6241.986)	(3416999.999,1446000.000,6453.760)	[210, 3558]	[1.26, 21.348]	[0, 0]	[0, 1]	[0, 1]	[0, 0]	0	0	0	976157
LD34171251.las	(3417000.049,1253948.625,5196.276)	(3418577.015,1254000.000,5221.712)	[-3133, 3061]	[-18.798, 18.366]	[0, 0]	[0, 1]	[0, 1]	[0, 0]	0	0	0	16387
LD34171254.las	(3417000.001,1254000.002,4477.173)	(3420000.000,1256999.999,5881.061)	[-3560, 3080]	[-21.36, 18.48]	[0, 0]	[0, 1]	[0, 1]	[0, 0]	0	0	0	3228958
LD34171257.las	(3417000.001,1257000.002,4480.683)	(3420000.000,1259999.999,5802.255)	[-3476, 3092]	[-20.856, 18.552]	[0, 0]	[0, 1]	[0, 1]	[0, 0]	0	0	0	1295031
LD34171260.las	(3417000.001,1260000.003,5243.808)	(3420000.000,1262999.999,5869.926)	[617, 3106]	[3.702, 18.636]	[0, 0]	[0, 1]	[0, 1]	[0, 0]	0	0	0	791107
LD34171263.las	(3417000.002,1263000.000,5247.814)	(3420000.000,1265999.999,5303.877)	[663, 3111]	[3.978, 18.666]	[0, 0]	[0, 1]	[0, 1]	[0, 0]	0	0	0	826713
LD34171266.las	(3417000.001,1266000.002,5267.742)	(3419999.999,1268999.994,5337.978)	[549, 3108]	[3.294, 18.648]	[0, 0]	[0, 1]	[0, 1]	[0, 0]	0	0	0	858311
LD34171269.las	(3417000.001,1269000.002,5287.742)	(3420000.000,1271999.998,5355.937)	[316, 3126]	[1.896, 18.756]	[0, 0]	[0, 1]	[0, 1]	[0, 0]	0	0	0	897330
LD34171272.las	(3417000.002,1272000.001,5302.529)	(3420000.000,1274999.999,5364.153)	[134, 3126]	[0.804, 18.756]	[0, 0]	[0, 1]	[0, 1]	[0, 0]	0	0	0	949751
LD34171275.las	(3417000.001,1275000.003,5311.036)	(3419999.999,1277999.999,5362.125)	[32, 3122]	[0.192, 18.732]	[0, 0]	[0, 1]	[0, 1]	[0, 0]	0	0	0	979477
LD34171278.las	(3417000.005,1278000.000,5321.695)	(3419999.999,1280999.999,5837.807)	[-128, 3143]	[-0.768, 18.858]	[0, 0]	[0, 1]	[0, 1]	[0, 0]	0	0	0	979721
LD34171281.las	(3417000.005,1281000.000,5335.386)	(3420000.000,1283999.998,5881.530)	[-206, 3139]	[-1.236, 18.834]	[0, 0]	[0, 1]	[0, 1]	[0, 0]	0	0	0	1028191
LD34171284.las	(3417000.003,1284000.000,5358.890)	(3420000.000,1287000.000,5403.687)	[-207, 3153]	[-1.242, 18.918]	[0, 0]	[0, 1]	[0, 1]	[0, 0]	0	0	0	1021549
LD34171287.las	(3417000.002,1287000.001,5374.878)	(3419999.999,1290000.000,5751.744)	[-248, 3155]	[-1.488, 18.93]	[0, 0]	[0, 1]	[0, 1]	[0, 0]	0	0	0	1017510
LD34171290.las	(3417000.002,1290000.001,5405.731)	(3420000.000,1292999.999,5763.742)	[-307, 3172]	[-1.842, 19.032]	[0, 0]	[0, 1]	[0, 1]	[0, 0]	0	0	0	1005768
LD34171293.las	(3417000.001,1293000.000,5429.461)	(3420000.000,1295999.998,5466.213)	[-461, 3172]	[-2.766, 19.032]	[0, 0]	[0, 1]	[0, 1]	[0, 0]	0	0	0	1041561
LD34171296.las	(3417000.001,1296000.000,5447.706)	(3419999.996,1298999.999,5489.205)	[-629, 3191]	[-3.774, 19.146]	[0, 0]	[0, 1]	[0, 1]	[0, 0]	0	0	0	1072502
LD34171299.las	(3417000.007,1299000.000,5475.022)	(3419999.999,1302000.000,5534.421)	[-718, 3189]	[-4.308, 19.134]	[0, 0]	[0, 1]	[0, 1]	[0, 0]	0	0	0	1067897
LD34171302.las	(3417000.001,1302000.001,5491.206)	(3419999.999,1305000.000,7450.566)	[-738, 3200]	[-4.428, 19.2]	[0, 0]	[0, 1]	[0, 1]	[0, 0]	0	0	0	1073782
LD34171305.las	(3417000.004,1305000.003,5504.786)	(3420000.000,1307999.999,5849.309)	[-817, 3206]	[-4.902, 19.236]	[0, 0]	[0, 1]	[0, 1]	[0, 0]	0	0	0	1033758
LD34171308.las	(3417000.004,1308000.000,5521.803)	(3419999.999,1310999.999,5583.230)	[-924, 3218]	[-5.544, 19.308]	[0, 0]	[0, 1]	[0, 1]	[0, 0]	0	0	0	1008185
LD34171311.las	(3417000.001,1311000.000,5537.843)	(3419999.997,1313999.999,5587.262)	[-1005, 3205]	[-6.03, 19.23]	[0, 0]	[0, 1]	[0, 1]	[0, 0]	0	0	0	864555
LD34171314.las	(3417000.001,1314000.000,5556.413)	(3419999.995,1317000.000,5775.093)	[-1032, 3205]	[-6.192, 19.23]	[0, 0]	[0, 1]	[0, 1]	[0, 0]	0	0	0	839725
LD34171317.las	(3417000.001,1317000.004,5574.201)	(3419999.994,1319999.999,5613.086)	[-1047, 3225]	[-6.282, 19.35]	[0, 0]	[0, 1]	[0, 1]	[0, 0]	0	0	0	777561
LD34171320.las	(3417000.001,1320000.005,5315.872)	(3419999.999,1323000.000,5631.311)	[-1105, 3235]	[-6.63, 19.41]	[0, 0]	[0, 1]	[0, 1]	[0, 0]	0	0	0	751929
LD34171323.las	(3417000.001,1323000.004,5588.168)	(3419999.999,1325999.999,5668.374)	[-1181, 3241]	[-7.086, 19.446]	[0, 0]	[0, 1]	[0, 1]	[0, 0]	0	0	0	707621
LD34171326.las	(3417000.001,1326000.001,5583.808)	(3420000.000,1328999.997,5665.425)	[-1235, 3241]	[-7.41, 19.446]	[0, 0]	[0, 1]	[0, 1]	[0, 0]	0	0	0	678510
LD34171329.las	(3417000.001,1329000.000,5604.480)	(3419999.996,1331999.997,5661.747)	[-1234, 3239]	[-7.404, 19.434]	[0, 0]	[0, 1]	[0, 1]	[0, 0]	0	0	0	633609
LD34171332.las	(3417000.001,1332000.001,5620.159)	(3419999.999,1335000.000,5675.605)	[-1271, 3258]	[-7.626, 19.548]	[0, 0]	[0, 1]	[0, 1]	[0, 0]	0	0	0	613273
LD34171335.las	(3417000.002,1335000.002,5650.133)	(3419999.999,1338000.000,5793.742)	[-1391, 3272]	[-8.346, 19.632]	[0, 0]	[0, 1]	[0, 1]	[0, 0]	0	0	0	563550
LD34171338.las	(3417000.001,1338000.001,5676.367)	(3419999.989,1340999.998,5744.254)	[-1555, 3272]	[-9.33, 19.632]	[0, 0]	[0, 1]	[0, 1]	[0, 0]	0	0	0	524302

# DPH-1.3 Report on ASPRS LAS File Format (Tiled Data) - Informational - continued

File	(Xmin, Ymin, Zmin)	(Xmax, Ymax, Zmax)	Extended Scan Angle	Scan Angle Rank	Scanner Channel	Scan Direction	Edge of Flight Line	User Data	Counts for Synthetic	Key-points	Withheld	Overlap
LD34171341.las	(3417000.002,1341000.000,5681.737)	(3420000.000,1343999.999,5768.528)	[-1667, 3289]	[-10.002, 19.734]	[0, 0]	[0, 1]	[0, 1]	[0, 0]	0	0	0	504506
LD34171344.las	(3417000.001,1344000.000,5688.932)	(3420000.000,1346999.999,5767.370)	[-1674, 3272]	[-10.044, 19.632]	[0, 0]	[0, 1]	[0, 1]	[0, 0]	0	0	0	501175
LD34171347.las	(3417000.001,1347000.001,5374.245)	(3420000.000,1350000.000,5778.545)	[-1677, 3293]	[-10.062, 19.758]	[0, 0]	[0, 1]	[0, 1]	[0, 0]	0	0	0	533663
LD34171350.las	(3417000.002,1350000.001,5711.685)	(3420000.000,1352999.999,5773.568)	[-3345, 3278]	[-20.07, 19.668]	[0, 0]	[0, 1]	[0, 1]	[0, 0]	0	0	0	503136
LD34171353.las	(3417000.001,1353000.001,5725.333)	(3420000.000,1355999.999,5803.565)	[-3343, 3285]	[-20.058, 19.71]	[0, 0]	[0, 1]	[0, 1]	[0, 0]	0	0	0	506756
LD34171356.las	(3417000.001,1356000.000,5759.969)	(3420000.000,1358999.997,5829.778)	[-3344, 3300]	[-20.064, 19.8]	[0, 0]	[0, 1]	[0, 1]	[0, 0]	0	0	0	419519
LD34171359.las	(3417000.001,1359000.001,5769.549)	(3420000.000,1362000.000,5855.329)	[-3347, 3306]	[-20.082, 19.836]	[0, 0]	[0, 1]	[0, 1]	[0, 0]	0	0	0	410305
LD34171362.las	(3417000.001,1362000.001,5778.758)	(3420000.000,1364999.999,5860.864)	[-3344, 3322]	[-20.064, 19.932]	[0, 0]	[0, 1]	[0, 1]	[0, 0]	0	0	0	477062
LD34171365.las	(3417000.001,1365000.001,5362.601)	(3420000.000,1367999.997,5876.274)	[-3360, 3342]	[-20.16, 20.052]	[0, 0]	[0, 1]	[0, 1]	[0, 0]	0	0	0	449590
LD34171368.las	(3417000.001,1368000.001,5657.193)	(3420000.000,1370999.999,5887.846)	[-3379, 3287]	[-20.274, 19.722]	[0, 0]	[0, 1]	[0, 1]	[0, 0]	0	0	0	329633
LD34171371.las	(3417000.001,1371000.000,5821.944)	(3419999.999,1373999.998,5909.572)	[-3378, 1925]	[-20.268, 11.55]	[0, 0]	[0, 1]	[0, 1]	[0, 0]	0	0	0	328133
LD34171374.las	(3417000.003,1374000.000,5777.301)	(3420000.000,1376999.992,5927.705)	[-3376, 1853]	[-20.256, 11.118]	[0, 0]	[0, 1]	[0, 1]	[0, 0]	0	0	0	318251
LD34171377.las	(3417000.003,1377000.000,5840.441)	(3419999.999,1379999.999,5933.587)	[-3392, 1744]	[-20.352, 10.464]	[0, 0]	[0, 1]	[0, 1]	[0, 0]	0	0	0	344507
LD34171380.las	(3417000.002,1380000.003,5793.059)	(3420000.000,1383000.000,5960.365)	[-3395, 1723]	[-20.37, 10.338]	[0, 0]	[0, 1]	[0, 1]	[0, 0]	0	0	0	393831
LD34171383.las	(3417000.003,1383000.001,5798.466)	(3419999.999,1385999.998,5979.096)	[-3395, 1720]	[-20.37, 10.32]	[0, 0]	[0, 1]	[0, 1]	[0, 0]	0	0	0	426566
LD34171386.las	(3417000.001,1386000.000,5900.664)	(3420000.000,1388999.999,5956.419)	[-3412, 1655]	[-20.472, 9.93]	[0, 0]	[0, 1]	[0, 1]	[0, 0]	0	0	0	466935
LD34171389.las	(3417000.002,1389000.004,5879.493)	(3420000.000,1391999.998,5980.897)	[-3412, 1594]	[-20.472, 9.564]	[0, 0]	[0, 1]	[0, 1]	[0, 0]	0	0	0	548533
LD34171392.las	(3417000.003,1392000.000,5873.010)	(3419999.999,1394999.997,5954.381)	[-3394, 1571]	[-20.364, 9.426]	[0, 0]	[0, 1]	[0, 1]	[0, 0]	0	0	0	573036
LD34171395.las	(3417000.001,1395000.003,5879.204)	(3420000.000,1397999.999,5949.919)	[-3413, 1490]	[-20.478, 8.94]	[0, 0]	[0, 1]	[0, 1]	[0, 0]	0	0	0	660561
LD34171398.las	(3417000.004,1398000.001,5902.245)	(3420000.000,1400999.997,6312.947)	[-3428, 1401]	[-20.568, 8.406]	[0, 0]	[0, 1]	[0, 1]	[0, 0]	0	0	0	668483
LD34171401.las	(3417000.003,1401000.000,5933.945)	(3420000.000,1403999.999,6015.027)	[-3425, 1345]	[-20.55, 8.07]	[0, 0]	[0, 1]	[0, 1]	[0, 0]	0	0	0	717653
LD34171404.las	(3417000.002,1404000.000,5871.160)	(3420000.000,1406999.999,6029.863)	[-3446, 1247]	[-20.676, 7.482]	[0, 0]	[0, 1]	[0, 1]	[0, 0]	0	0	0	766324
LD34171407.las	(3417000.002,1407000.004,5483.769)	(3420000.000,1410000.000,6017.593)	[-3441, 1216]	[-20.646, 7.296]	[0, 0]	[0, 1]	[0, 1]	[0, 0]	0	0	0	792506
LD34171410.las	(3417000.003,1410000.002,5908.108)	(3420000.000,1413000.000,6662.775)	[-3463, 1090]	[-20.778, 6.54]	[0, 0]	[0, 1]	[0, 1]	[0, 0]	0	0	0	892962
LD34171413.las	(3417000.001,1413000.001,5833.384)	(3420000.000,1415999.999,6118.219)	[-3463, 975]	[-20.778, 5.85]	[0, 0]	[0, 1]	[0, 1]	[0, 0]	0	0	0	883692
LD34171416.las	(3417000.001,1416000.001,5884.906)	(3420000.000,1418999.998,6119.154)	[-3514, 916]	[-21.084, 5.496]	[0, 0]	[0, 1]	[0, 1]	[0, 0]	0	0	0	1019917
LD34171419.las	(3417000.001,1419000.001,5948.154)	(3420000.000,1421999.999,6158.905)	[-3530, 840]	[-21.18, 5.04]	[0, 0]	[0, 1]	[0, 1]	[0, 0]	0	0	0	985838
LD34171422.las	(3417000.001,1422000.001,5833.637)	(3420000.000,1425000.000,6188.426)	[-3531, 701]	[-21.186, 4.206]	[0, 0]	[0, 1]	[0, 1]	[0, 0]	0	0	0	985256
LD34171425.las	(3417000.001,1425000.001,6087.809)	(3419999.997,1428000.000,6170.211)	[-3531, 603]	[-21.186, 3.618]	[0, 0]	[0, 1]	[0, 1]	[0, 0]	0	0	0	986218
LD34171428.las	(3417000.004,1428000.001,6107.619)	(3420000.000,1430999.998,6196.159)	[-3570, 525]	[-21.42, 3.15]	[0, 0]	[0, 1]	[0, 1]	[0, 0]	0	0	0	1006787
LD34171431.las	(3417000.001,1431000.002,5874.618)	(3419999.999,1433999.996,6251.287)	[-3580, 440]	[-21.48, 2.64]	[0, 0]	[0, 1]	[0, 1]	[0, 0]	0	0	0	1003343
LD34171434.las	(3417000.003,1434000.000,6119.138)	(3420000.000,1436999.999,6232.675)	[-3580, 318]	[-21.48, 1.908]	[0, 0]	[0, 1]	[0, 1]	[0, 0]	0	0	0	1011075
LD34171437.las	(3417000.003,1437000.000,6151.759)	(3419999.998,1439999.999,6240.398)	[-3599, 301]	[-21.594, 1.806]	[0, 0]	[0, 1]	[0, 1]	[0, 0]	0	0	0	1009041
LD34171440.las	(3417000.003,1440000.001,6195.076)	(3419999.998,1442999.999,6273.455)	[-3616, 326]	[-21.696, 1.956]	[0, 0]	[0, 1]	[0, 1]	[0, 0]	0	0	0	1080871
LD34171443.las	(3417000.001,1443000.001,5500.803)	(3420000.000,1445999.999,6449.925)	[-3615, 312]	[-21.69, 1.872]	[0, 0]	[0, 1]	[0, 1]	[0, 0]	0	0	0	1065146
LD34201254.las	(3420000.002,1254032.567,4773.826)	(3423000.000,1257000.000,5637.522)	[-3558, 876]	[-21.348, 5.256]	[0, 0]	[0, 1]	[0, 1]	[0, 0]	0	0	0	2226877
LD34201257.las	(3420000.006,1257000.005,5203.356)	(3423000.000,1260000.000,5262.411)	[-3126, 945]	[-18.756, 5.67]	[0, 0]	[0, 1]	[0, 1]	[0, 0]	0	0	0	1033540
LD34201260.las	(3420000.003,1260000.001,5224.061)	(3423000.000,1262999.999,5744.073)	[-3135, 940]	[-18.81, 5.64]	[0, 0]	[0, 1]	[0, 1]	[0, 0]	0	0	0	1171560
LD34201263.las	(3420000.001,1263000.001,5228.044)	(3423000.000,1265999.998,7302.784)	[-3144, 773]	[-18.864, 4.638]	[0, 0]	[0, 1]	[0, 1]	[0, 0]	0	0	0	1228361
LD34201266.las	(3420000.002,1266000.001,5234.094)	(3422999.999,1268999.999,5320.226)	[-3173, 665]	[-19.038, 3.99]	[0, 0]	[0, 1]	[0, 1]	[0, 0]	0	0	0	1162753
LD34201269.las	(3420000.001,1269000.000,5271.725)	(3422999.999,1271999.998,5802.810)	[-3178, 551]	[-19.068, 3.306]	[0, 0]	[0, 1]	[0, 1]	[0, 0]	0	0	0	1184361
LD34201272.las	(3420000.001,1272000.002,5279.839)	(3423000.000,1274999.999,5314.166)	[-3160, 314]	[-18.96, 1.884]	[0, 0]	[0, 1]	[0, 1]	[0, 0]	0	0	0	1098603
LD34201275.las	(3420000.001,1275000.002,5292.043)	(3423000.000,1277999.999,7638.836)	[-3193, 135]	[-19.158, 0.81]	[0, 0]	[0, 1]	[0, 1]	[0, 0]	0	0	0	1094537
LD34201278.las	(3420000.001,1278000.000,5312.240)	(3422999.997,1280999.999,5719.559)	[-3192, 31]	[-19.152, 0.186]	[0, 0]	[0, 1]	[0, 1]	[0, 0]	0	0	0	1038044
LD34201281.las	(3420000.001,1281000.003,5328.549)	(3422999.999,1283999.997,5785.878)	[-3193, -129]	[-19.158, -0.774]	[0, 0]	[0, 1]	[0, 1]	[0, 0]	0	0	0	1037916
LD34201284.las	(3420000.001,1284000.001,5354.848)	(3423000.000,1286999.999,5396.439)	[-3193, -194]	[-19.158, -1.164]	[0, 0]	[0, 1]	[0, 1]	[0, 0]	0	0	0	1073363
LD34201287.las	(3420000.005,1287000.002,5368.979)	(3422999.999,1290000.000,5845.641)	[-3210, -203]	[-19.26, -1.218]	[0, 0]	[0, 1]	[0, 1]	[0, 0]	0	0	0	1085036
LD34201290.las	(3420000.001,1290000.001,5152.565)	(3422999.997,1292999.999,7677.114)	[-3222, -247]	[-19.332, -1.482]	[0, 0]	[0, 1]	[0, 1]	[0, 0]	0	0	0	1092522
LD34201293.las	(3420000.001,1293000.002,5416.603)	(3423000.000,1295999.993,5459.264)	[-3242, -309]	[-19.452, -1.854]	[0, 0]	[0, 1]	[0, 1]	[0, 0]	0	0	0	1013407



# DPH-1.3 Report on ASPRS LAS File Format (Tiled Data) - Informational - continued

File	(Xmin, Ymin, Zmin)	(Xmax, Ymax, Zmax)	Extended Scan Angle	Scan Angle Rank	Scanner Channel	Scan Direction	Edge of Flight Line	User Data	Counts for Synthetic	Key-points	Withheld	Overlap
LD34201296.las	(3420000.003,1296000.000,5442.102)	(3422999.996,1298999.998,7652.511)	[-3226, -462]	[-19.356, -2.772]	[0, 0]	[0, 1]	[0, 1]	[0, 0]	0	0	0	1001452
LD34201299.las	(3420000.001,1299000.000,5459.215)	(3423000.000,1302000.000,5494.441)	[-3242, -631]	[-19.452, -3.786]	[0, 0]	[0, 1]	[0, 1]	[0, 0]	0	0	0	991937
LD34201302.las	(3420000.003,1302000.001,5471.899)	(3422999.999,1305000.000,5863.466)	[-3262, -584]	[-19.572, -3.504]	[0, 0]	[0, 1]	[0, 1]	[0, 0]	0	0	0	970657
LD34201305.las	(3420000.003,1305000.001,5483.985)	(3423000.000,1307999.999,5531.459)	[-3261, -512]	[-19.566, -3.072]	[0, 0]	[0, 1]	[0, 1]	[0, 0]	0	0	0	988740
LD34201308.las	(3420000.007,1308000.000,4734.469)	(3423000.000,1310999.997,5543.509)	[-3261, -464]	[-19.566, -2.784]	[0, 0]	[0, 1]	[0, 1]	[0, 0]	0	0	0	963751
LD34201311.las	(3420000.001,1311000.000,5524.779)	(3422999.999,1313999.997,5714.562)	[-3260, -343]	[-19.56, -2.058]	[0, 0]	[0, 1]	[0, 1]	[0, 0]	0	0	0	957765
LD34201314.las	(3420000.001,1314000.000,5542.312)	(3423000.000,1317000.000,5578.467)	[-3277, -272]	[-19.662, -1.632]	[0, 0]	[0, 1]	[0, 1]	[0, 0]	0	0	0	969792
LD34201317.las	(3420000.002,1317000.001,5550.153)	(3422999.998,1320000.000,5829.946)	[-3293, -225]	[-19.758, -1.35]	[0, 0]	[0, 1]	[0, 1]	[0, 0]	0	0	0	987541
LD34201320.las	(3420000.004,1320000.001,5565.658)	(3423000.000,1322999.998,7432.984)	[-3294, -131]	[-19.764, -0.786]	[0, 0]	[0, 1]	[0, 1]	[0, 0]	0	0	0	1009432
LD34201323.las	(3420000.001,1323000.001,5550.186)	(3422999.998,1325999.996,5618.880)	[-3295, -123]	[-19.77, -0.738]	[0, 0]	[0, 1]	[0, 1]	[0, 0]	0	0	0	978803
LD34201326.las	(3420000.004,1326000.002,5560.337)	(3423000.000,1328999.999,5801.852)	[-3293, -65]	[-19.758, -0.39]	[0, 0]	[0, 1]	[0, 1]	[0, 0]	0	0	0	1004643
LD34201329.las	(3420000.001,1329000.000,5589.733)	(3422999.999,1332000.000,7337.482)	[-3295, 22]	[-19.77, 0.132]	[0, 0]	[0, 1]	[0, 1]	[0, 0]	0	0	0	989049
LD34201332.las	(3420000.003,1332000.001,5613.568)	(3422999.999,1334999.998,5659.585)	[-3328, 178]	[-19.968, 1.068]	[0, 0]	[0, 1]	[0, 1]	[0, 0]	0	0	0	1070646
LD34201335.las	(3420000.002,1335000.001,5475.055)	(3422999.998,1338000.000,5680.750)	[-3329, 348]	[-19.974, 2.088]	[0, 0]	[0, 1]	[0, 1]	[0, 0]	0	0	0	1093428
LD34201338.las	(3420000.005,1338000.001,5629.362)	(3423000.000,1340999.999,5721.691)	[-3329, 398]	[-19.974, 2.388]	[0, 0]	[0, 1]	[0, 1]	[0, 0]	0	0	0	1076069
LD34201341.las	(3420000.001,1341000.000,5640.632)	(3423000.000,1343999.995,5718.817)	[-3327, 557]	[-19.962, 3.342]	[0, 0]	[0, 1]	[0, 1]	[0, 0]	0	0	0	1082051
LD34201344.las	(3420000.001,1344000.002,5451.908)	(3423000.000,1346999.999,6071.103)	[-3345, 671]	[-20.07, 4.026]	[0, 0]	[0, 1]	[0, 1]	[0, 0]	0	0	0	1112928
LD34201347.las	(3420000.001,1347000.001,5666.544)	(3422999.997,1350000.000,5755.638)	[-3345, 783]	[-20.07, 4.698]	[0, 0]	[0, 1]	[0, 1]	[0, 0]	0	0	0	1127800
LD34201350.las	(3420000.001,1350000.001,5348.746)	(3423000.000,1352999.999,5813.108)	[-3355, 874]	[-20.13, 5.244]	[0, 0]	[0, 1]	[0, 1]	[0, 0]	0	0	0	1129511
LD34201353.las	(3420000.001,1353000.008,5702.594)	(3422999.997,1355999.999,5819.782)	[-3345, 883]	[-20.07, 5.298]	[0, 0]	[0, 1]	[0, 1]	[0, 0]	0	0	0	997891
LD34201356.las	(3420000.001,1356000.001,5721.898)	(3423000.000,1358999.996,5793.804)	[-3341, 916]	[-20.046, 5.496]	[0, 0]	[0, 1]	[0, 1]	[0, 0]	0	0	0	1006125
LD34201359.las	(3420000.001,1359000.001,5723.650)	(3422999.998,1361999.999,5793.775)	[-3395, 948]	[-20.37, 5.688]	[0, 0]	[0, 1]	[0, 1]	[0, 0]	0	0	0	873733
LD34201362.las	(3420000.001,1362000.001,5738.768)	(3422999.997,1365000.000,5812.180)	[-3395, 1089]	[-20.37, 6.534]	[0, 0]	[0, 1]	[0, 1]	[0, 0]	0	0	0	813090
LD34201365.las	(3420000.001,1365000.001,5775.097)	(3423000.000,1367999.998,6404.000)	[-3367, 1137]	[-20.202, 6.822]	[0, 0]	[0, 1]	[0, 1]	[0, 0]	0	0	0	731200
LD34201368.las	(3420000.001,1368000.001,5514.238)	(3423000.000,1370999.999,5984.857)	[-3378, 1172]	[-20.268, 7.032]	[0, 0]	[0, 1]	[0, 1]	[0, 0]	0	0	0	675055
LD34201371.las	(3420000.001,1371000.000,5782.351)	(3423000.000,1373999.999,5858.781)	[-3394, 1177]	[-20.364, 7.062]	[0, 0]	[0, 1]	[0, 1]	[0, 0]	0	0	0	680624
LD34201374.las	(3420000.001,1374000.003,5798.312)	(3423000.000,1376999.999,5885.910)	[-3410, 1176]	[-20.46, 7.056]	[0, 0]	[0, 1]	[0, 1]	[0, 0]	0	0	0	606588
LD34201377.las	(3420000.001,1377000.000,5351.003)	(3422999.997,1379999.999,5906.232)	[-3396, 1268]	[-20.376, 7.608]	[0, 0]	[0, 1]	[0, 1]	[0, 0]	0	0	0	612367
LD34201380.las	(3420000.002,1380000.004,5774.355)	(3422999.997,1382999.999,5918.781)	[-3430, 1337]	[-20.58, 8.022]	[0, 0]	[0, 1]	[0, 1]	[0, 0]	0	0	0	544579
LD34201383.las	(3420000.001,1383000.006,5846.694)	(3422999.999,1385999.998,5931.799)	[-3429, 1393]	[-20.574, 8.358]	[0, 0]	[0, 1]	[0, 1]	[0, 0]	0	0	0	552165
LD34201386.las	(3420000.001,1386000.004,5863.151)	(3423000.000,1388999.998,5935.087)	[-3412, 1537]	[-20.472, 9.222]	[0, 0]	[0, 1]	[0, 1]	[0, 0]	0	0	0	497980
LD34201389.las	(3420000.001,1389000.000,5822.853)	(3422999.996,1391999.999,5947.160)	[-3429, 1637]	[-20.574, 9.822]	[0, 0]	[0, 1]	[0, 1]	[0, 0]	0	0	0	515675
LD34201392.las	(3420000.001,1392000.002,5671.705)	(3422999.999,1394999.999,5948.043)	[-3430, 1743]	[-20.58, 10.458]	[0, 0]	[0, 1]	[0, 1]	[0, 0]	0	0	0	461953
LD34201395.las	(3420000.002,1395000.001,5865.559)	(3423000.000,1398000.000,5958.830)	[-3429, 1829]	[-20.574, 10.974]	[0, 0]	[0, 1]	[0, 1]	[0, 0]	0	0	0	448951
LD34201398.las	(3420000.001,1398000.001,5915.290)	(3423000.000,1400999.997,5986.888)	[-3447, 1957]	[-20.682, 11.742]	[0, 0]	[0, 1]	[0, 1]	[0, 0]	0	0	0	376964
LD34201401.las	(3420000.001,1401000.001,5762.964)	(3423000.000,1403999.997,6362.153)	[-3446, 2075]	[-20.676, 12.45]	[0, 0]	[0, 1]	[0, 1]	[0, 0]	0	0	0	351378
LD34201404.las	(3420000.001,1404000.002,5838.604)	(3422999.996,1406999.999,5998.768)	[-3447, 2120]	[-20.682, 12.72]	[0, 0]	[0, 1]	[0, 1]	[0, 0]	0	0	0	342728
LD34201407.las	(3420000.002,1407000.002,5675.422)	(3422999.999,1409999.999,6038.820)	[-3451, 2188]	[-20.706, 13.128]	[0, 0]	[0, 1]	[0, 1]	[0, 0]	0	0	0	271221
LD34201410.las	(3420000.002,1410000.001,5958.892)	(3423000.000,1412999.998,6073.830)	[-3480, 3476]	[-20.88, 20.856]	[0, 0]	[0, 1]	[0, 1]	[0, 0]	0	0	0	226547
LD34201413.las	(3420000.001,1413000.001,5969.936)	(3423000.000,1415999.999,6082.304)	[-3496, 3482]	[-20.976, 20.892]	[0, 0]	[0, 1]	[0, 1]	[0, 0]	0	0	0	349180
LD34201416.las	(3420000.001,1416000.002,6016.993)	(3423000.000,1418999.999,6094.515)	[-3513, 3492]	[-21.078, 20.952]	[0, 0]	[0, 1]	[0, 1]	[0, 0]	0	0	0	313748
LD34201419.las	(3420000.001,1419000.001,6031.176)	(3423000.000,1421999.999,6113.380)	[-2065, 3475]	[-12.39, 20.85]	[0, 0]	[0, 1]	[0, 1]	[0, 0]	0	0	0	316093
LD34201422.las	(3420000.001,1422000.000,6070.756)	(3423000.000,1424999.998,6142.458)	[-1987, 3493]	[-11.922, 20.958]	[0, 0]	[0, 1]	[0, 1]	[0, 0]	0	0	0	323927
LD34201425.las	(3420000.003,1425000.002,6061.408)	(3423000.000,1428000.000,6133.895)	[-1895, 3487]	[-11.37, 20.922]	[0, 0]	[0, 1]	[0, 1]	[0, 0]	0	0	0	355884
LD34201428.las	(3420000.001,1428000.001,6061.317)	(3423000.000,1430999.999,6154.125)	[-1799, 3500]	[-10.794, 21]	[0, 0]	[0, 1]	[0, 1]	[0, 0]	0	0	0	408280
LD34201431.las	(3420000.001,1431000.001,6097.101)	(3422999.999,1433999.999,6909.484)	[-1695, 3543]	[-10.17, 21.258]	[0, 0]	[0, 1]	[0, 1]	[0, 0]	0	0	0	449257
LD34201434.las	(3420000.001,1434000.000,6128.738)	(3423000.000,1436999.999,6257.478)	[-1655, 3542]	[-9.93, 21.252]	[0, 0]	[0, 1]	[0, 1]	[0, 0]	0	0	0	514099
LD34201437.las	(3420000.002,1437000.001,6146.241)	(3423000.000,1439999.998,6215.972)	[-1601, 3558]	[-9.606, 21.348]	[0, 0]	[0, 1]	[0, 1]	[0, 0]	0	0	0	570398
LD34201440.las	(3420000.002,1440000.001,6174.971)	(3423000.000,1442999.999,6238.357)	[-1516, 3559]	[-9.096, 21.354]	[0, 0]	[0, 1]	[0, 1]	[0, 0]	0	0	0	625139

# DPH-1.3 Report on ASPRS LAS File Format (Tiled Data) - Informational - continued

File	(Xmin, Ymin, Zmin)	(Xmax, Ymax, Zmax)	Extended Scan Angle	Scan Angle Rank	Scanner Channel	Scan Direction	Edge of Flight Line	User Data	Counts for Synthetic	Key-points	Withheld	Overlap
LD34201443.las	(342000.001,1443000.001,6158.964)	(3423000.000,1445999.999,6281.900)	[-1439, 3561]	[-8.634, 21.366]	[0, 0]	[0, 1]	[0, 1]	[0, 0]	0	0	0	641817
LD34231254.las	(3423000.001,1254091.597,4694.079)	(3425999.999,1256999.998,5246.079)	[-3555, 3052]	[-21.33, 18.312]	[0, 0]	[0, 1]	[0, 1]	[0, 0]	0	0	0	1490022
LD34231257.las	(3423000.002,1257000.001,5186.345)	(3425999.999,1260000.000,5250.908)	[-3144, 3087]	[-18.864, 18.522]	[0, 0]	[0, 1]	[0, 1]	[0, 0]	0	0	0	523284
LD34231260.las	(3423000.001,1260000.005,5196.433)	(3425999.999,1262999.998,5254.058)	[-3143, 3086]	[-18.858, 18.516]	[0, 0]	[0, 1]	[0, 1]	[0, 0]	0	0	0	423489
LD34231263.las	(3423000.002,1263000.001,5190.692)	(3425999.999,1265999.995,5253.329)	[-1392, 3101]	[-8.352, 18.606]	[0, 0]	[0, 1]	[0, 1]	[0, 0]	0	0	0	294036
LD34231266.las	(3423000.004,1266000.000,5212.932)	(3425999.997,1268999.999,7392.459)	[-1464, 3142]	[-8.784, 18.852]	[0, 0]	[0, 1]	[0, 1]	[0, 0]	0	0	0	355574
LD34231269.las	(3423000.005,1269000.000,5245.944)	(3425999.998,1271999.996,5283.290)	[-1462, 3146]	[-8.772, 18.876]	[0, 0]	[0, 1]	[0, 1]	[0, 0]	0	0	0	464000
LD34231272.las	(3423000.001,1272000.001,5263.201)	(3425999.999,1274999.999,5305.813)	[-1332, 3132]	[-7.992, 18.792]	[0, 0]	[0, 1]	[0, 1]	[0, 0]	0	0	0	518803
LD34231275.las	(3423000.001,1275000.001,5281.771)	(3425999.999,1277999.999,5323.907)	[-1235, 3173]	[-7.41, 19.038]	[0, 0]	[0, 1]	[0, 1]	[0, 0]	0	0	0	549484
LD34231278.las	(3423000.002,1278000.002,5303.264)	(3425999.999,1280999.999,5352.299)	[-1168, 3209]	[-7.008, 19.254]	[0, 0]	[0, 1]	[0, 1]	[0, 0]	0	0	0	597765
LD34231281.las	(3423000.005,1281000.001,5318.231)	(3425999.999,1283999.999,5375.416)	[-1044, 3207]	[-6.264, 19.242]	[0, 0]	[0, 1]	[0, 1]	[0, 0]	0	0	0	689555
LD34231284.las	(3423000.001,1284000.000,5339.304)	(3425999.998,1287000.000,5808.437)	[-966, 3222]	[-5.796, 19.332]	[0, 0]	[0, 1]	[0, 1]	[0, 0]	0	0	0	748306
LD34231287.las	(3423000.001,1287000.002,5362.250)	(3425999.999,1289999.999,7439.424)	[-918, 3238]	[-5.508, 19.428]	[0, 0]	[0, 1]	[0, 1]	[0, 0]	0	0	0	808534
LD34231290.las	(3423000.010,1290000.001,5384.891)	(3425999.999,1292999.998,5418.710)	[-845, 3239]	[-5.07, 19.434]	[0, 0]	[0, 1]	[0, 1]	[0, 0]	0	0	0	870506
LD34231293.las	(3423000.001,1293000.000,5386.551)	(3425999.999,1295999.999,5668.138)	[-845, 3275]	[-5.07, 19.65]	[0, 0]	[0, 1]	[0, 1]	[0, 0]	0	0	0	904720
LD34231296.las	(3423000.005,1296000.000,5418.779)	(3425999.997,1298999.999,5486.771)	[-820, 3274]	[-4.92, 19.644]	[0, 0]	[0, 1]	[0, 1]	[0, 0]	0	0	0	961478
LD34231299.las	(3423000.003,1299000.000,5441.206)	(3425999.999,1301999.998,5778.177)	[-709, 3293]	[-4.254, 19.758]	[0, 0]	[0, 1]	[0, 1]	[0, 0]	0	0	0	978175
LD34231302.las	(3423000.001,1302000.001,5451.751)	(3425999.998,1304999.999,5524.270)	[-670, 3288]	[-4.02, 19.728]	[0, 0]	[0, 1]	[0, 1]	[0, 0]	0	0	0	971540
LD34231305.las	(3423000.001,1305000.001,5466.331)	(3425999.997,1307999.999,5712.941)	[-581, 3287]	[-3.486, 19.722]	[0, 0]	[0, 1]	[0, 1]	[0, 0]	0	0	0	980278
LD34231308.las	(3423000.001,1308000.000,5255.383)	(3425999.996,1310999.998,5537.217)	[-511, 3318]	[-3.066, 19.908]	[0, 0]	[0, 1]	[0, 1]	[0, 0]	0	0	0	924425
LD34231311.las	(3423000.002,1311000.000,4830.105)	(3425999.999,1313999.998,5549.618)	[-464, 3326]	[-2.784, 19.956]	[0, 0]	[0, 1]	[0, 1]	[0, 0]	0	0	0	996046
LD34231314.las	(3423000.001,1314000.001,5513.542)	(3425999.997,1317000.000,5720.340)	[-342, 3326]	[-2.052, 19.956]	[0, 0]	[0, 1]	[0, 1]	[0, 0]	0	0	0	1030277
LD34231317.las	(3423000.001,1317000.002,5527.272)	(3425999.996,1319999.999,5582.348)	[-271, 3339]	[-1.626, 20.034]	[0, 0]	[0, 1]	[0, 1]	[0, 0]	0	0	0	1009518
LD34231320.las	(3423000.001,1320000.001,5149.547)	(3425999.998,1323000.000,5761.632)	[-223, 3371]	[-1.338, 20.226]	[0, 0]	[0, 1]	[0, 1]	[0, 0]	0	0	0	992533
LD34231323.las	(3423000.007,1323000.001,5524.638)	(3425999.999,1325999.999,7655.706)	[-132, 3376]	[-0.792, 20.256]	[0, 0]	[0, 1]	[0, 1]	[0, 0]	0	0	0	1000189
LD34231326.las	(3423000.001,1326000.003,4908.327)	(3425999.996,1328999.999,5622.590)	[-132, 3392]	[-0.792, 20.352]	[0, 0]	[0, 1]	[0, 1]	[0, 0]	0	0	0	1042853
LD34231329.las	(3423000.001,1329000.002,5577.013)	(3425999.996,1332000.000,5832.544)	[-64, 3424]	[-0.384, 20.544]	[0, 0]	[0, 1]	[0, 1]	[0, 0]	0	0	0	957956
LD34231332.las	(3423000.002,1332000.003,5596.649)	(3425999.995,1334999.999,5652.334)	[23, 3428]	[0.138, 20.568]	[0, 0]	[0, 1]	[0, 1]	[0, 0]	0	0	0	1016817
LD34231335.las	(3423000.001,1335000.001,5600.976)	(3425999.998,1338000.000,6351.706)	[179, 3423]	[1.074, 20.538]	[0, 0]	[0, 1]	[0, 1]	[0, 0]	0	0	0	941473
LD34231338.las	(3423000.004,1338000.003,5617.630)	(3425999.999,1340999.999,5672.397)	[349, 3475]	[2.094, 20.85]	[0, 0]	[0, 1]	[0, 1]	[0, 0]	0	0	0	920207
LD34231341.las	(3423000.005,1341000.005,5246.771)	(3425999.999,1343999.999,5959.204)	[399, 3491]	[2.394, 20.946]	[0, 0]	[0, 1]	[0, 1]	[0, 0]	0	0	0	988187
LD34231344.las	(3423000.004,1344000.000,5633.886)	(3425999.999,1347000.000,5699.369)	[559, 3540]	[3.354, 21.24]	[0, 0]	[0, 1]	[0, 1]	[0, 0]	0	0	0	956358
LD34231347.las	(3423000.001,1347000.002,5646.101)	(3425999.999,1350000.000,5796.918)	[662, 3542]	[3.972, 21.252]	[0, 0]	[0, 1]	[0, 1]	[0, 0]	0	0	0	920123
LD34231350.las	(3423000.002,1350000.001,5557.174)	(3425999.997,1352999.999,6491.601)	[670, 3552]	[4.02, 21.312]	[0, 0]	[0, 1]	[0, 1]	[0, 0]	0	0	0	916246
LD34231353.las	(3423000.001,1353000.001,5680.740)	(3425999.999,1355999.997,5744.772)	[590, 3577]	[3.54, 21.462]	[0, 0]	[0, 1]	[0, 1]	[0, 0]	0	0	0	865027
LD34231356.las	(3423000.004,1356000.000,5680.307)	(3425999.999,1358999.998,5863.873)	[497, 3563]	[2.982, 21.378]	[0, 0]	[0, 1]	[0, 1]	[0, 0]	0	0	0	922954
LD34231359.las	(3423000.001,1359000.000,5710.924)	(3425999.998,1361999.998,5934.939)	[453, 3591]	[2.718, 21.546]	[0, 0]	[0, 1]	[0, 1]	[0, 0]	0	0	0	908449
LD34231362.las	(3423000.001,1362000.003,5717.374)	(3425999.998,1364999.999,5802.026)	[368, 3592]	[2.208, 21.552]	[0, 0]	[0, 1]	[0, 1]	[0, 0]	0	0	0	900382
LD34231365.las	(3423000.001,1365000.002,5748.463)	(3425999.999,1368000.000,5891.593)	[164, 3611]	[0.984, 21.666]	[0, 0]	[0, 1]	[0, 1]	[0, 0]	0	0	0	910271
LD34231368.las	(3423000.002,1368000.002,5743.545)	(3425999.999,1370999.999,5961.392)	[-36, 3609]	[-0.216, 21.654]	[0, 0]	[0, 1]	[0, 1]	[0, 0]	0	0	0	1010914
LD34231371.las	(3423000.006,1371000.000,5505.068)	(3425999.999,1373999.999,5941.655)	[-99, 3610]	[-0.594, 21.66]	[0, 0]	[0, 1]	[0, 1]	[0, 0]	0	0	0	1064188
LD34231374.las	(3423000.001,1374000.000,5772.643)	(3425999.998,1376999.999,5860.674)	[-110, 3609]	[-0.66, 21.654]	[0, 0]	[0, 1]	[0, 1]	[0, 0]	0	0	0	1059454
LD34231377.las	(3423000.001,1377000.000,5816.120)	(3425999.997,1379999.999,5884.992)	[-156, 3592]	[-0.936, 21.552]	[0, 0]	[0, 1]	[0, 1]	[0, 0]	0	0	0	1071049
LD34231380.las	(3423000.001,1380000.001,5828.505)	(3425999.999,1382999.998,7478.076)	[-278, 3562]	[-1.668, 21.372]	[0, 0]	[0, 1]	[0, 1]	[0, 0]	0	0	0	1084636
LD34231383.las	(3423000.001,1383000.002,5149.406)	(3425999.999,1385999.999,5899.827)	[-455, 3576]	[-2.73, 21.456]	[0, 0]	[0, 1]	[0, 1]	[0, 0]	0	0	0	1091311
LD34231386.las	(3423000.001,1386000.000,5839.824)	(3425999.996,1388999.999,5909.890)	[-489, 3564]	[-2.934, 21.384]	[0, 0]	[0, 1]	[0, 1]	[0, 0]	0	0	0	1108652
LD34231389.las	(3423000.002,1389000.000,5713.102)	(3425999.999,1391999.999,5906.205)	[-478, 3560]	[-2.868, 21.36]	[0, 0]	[0, 1]	[0, 1]	[0, 0]	0	0	0	1113600
LD34231392.las	(3423000.005,1392000.002,5827.374)	(3425999.999,1394999.999,5935.644)	[-516, 3559]	[-3.096, 21.354]	[0, 0]	[0, 1]	[0, 1]	[0, 0]	0	0	0	1037711
LD34231395.las	(3423000.003,1395000.003,5875.641)	(3425999.997,1398000.000,5948.233)	[-623, 3542]	[-3.738, 21.252]	[0, 0]	[0, 1]	[0, 1]	[0, 0]	0	0	0	1068161

# DPH-1.3 Report on ASPRS LAS File Format (Tiled Data) - Informational - continued

File	(Xmin, Ymin, Zmin)	(Xmax, Ymax, Zmax)	Extended Scan Angle	Scan Angle Rank	Scanner Channel	Scan Direction	Edge of Flight Line	User Data	Counts for Synthetic	Key-points	Withheld	Overlap
LD34231398.las	(3423000.001,1398000.001,5790.763)	(3425999.999,1400999.999,5973.515)	[-754, 3543]	[-4.524, 21.258]	[0, 0]	[0, 1]	[0, 1]	[0, 0]	0	0	0	1021062
LD34231401.las	(3423000.001,1401000.000,5805.080)	(3425999.996,1403999.997,5978.305)	[-834, 3518]	[-5.004, 21.108]	[0, 0]	[0, 1]	[0, 1]	[0, 0]	0	0	0	1061549
LD34231404.las	(3423000.003,1404000.001,5838.587)	(3425999.999,1406999.997,5999.824)	[-858, 3491]	[-5.148, 20.946]	[0, 0]	[0, 1]	[0, 1]	[0, 0]	0	0	0	1000532
LD34231407.las	(3423000.002,1407000.002,5923.331)	(3425999.999,1409999.998,6061.080)	[-917, 3476]	[-5.502, 20.856]	[0, 0]	[0, 1]	[0, 1]	[0, 0]	0	0	0	989540
LD34231410.las	(3423000.001,1410000.001,5571.370)	(3425999.999,1412999.999,6760.892)	[-1070, 3457]	[-6.42, 20.742]	[0, 0]	[0, 1]	[0, 1]	[0, 0]	0	0	0	961426
LD34231413.las	(3423000.003,1413000.001,5970.303)	(3425999.998,1415999.998,6055.805)	[-1226, 3425]	[-7.356, 20.55]	[0, 0]	[0, 1]	[0, 1]	[0, 0]	0	0	0	800611
LD34231416.las	(3423000.002,1416000.000,5861.150)	(3425999.999,1418999.999,6353.170)	[-1257, 3439]	[-7.542, 20.634]	[0, 0]	[0, 1]	[0, 1]	[0, 0]	0	0	0	746132
LD34231419.las	(3423000.001,1419000.000,5516.144)	(3425999.999,1421999.999,6101.330)	[-1256, 3457]	[-7.536, 20.742]	[0, 0]	[0, 1]	[0, 1]	[0, 0]	0	0	0	731686
LD34231422.las	(3423000.001,1422000.000,6037.681)	(3425999.998,1424999.998,6125.011)	[-1315, 3490]	[-7.89, 20.94]	[0, 0]	[0, 1]	[0, 1]	[0, 0]	0	0	0	689773
LD34231425.las	(3423000.002,1425000.001,6036.179)	(3425999.996,1427999.998,6835.295)	[-1387, 3468]	[-8.322, 20.808]	[0, 0]	[0, 1]	[0, 1]	[0, 0]	0	0	0	620877
LD34231428.las	(3423000.001,1428000.001,5944.384)	(3425999.997,1431000.000,6609.150)	[-1492, 3502]	[-8.952, 21.012]	[0, 0]	[0, 1]	[0, 1]	[0, 0]	0	0	0	582820
LD34231431.las	(3423000.001,1431000.002,6084.978)	(3425999.995,1433999.998,6174.059)	[-1673, 3505]	[-10.038, 21.03]	[0, 0]	[0, 1]	[0, 1]	[0, 0]	0	0	0	530546
LD34231434.las	(3423000.001,1434000.001,6102.927)	(3425999.999,1436999.999,6228.131)	[-1801, 3540]	[-10.806, 21.24]	[0, 0]	[0, 1]	[0, 1]	[0, 0]	0	0	0	529166
LD34231437.las	(3423000.001,1437000.000,5826.265)	(3425999.998,1440000.000,6246.949)	[-1923, 3538]	[-11.538, 21.228]	[0, 0]	[0, 1]	[0, 1]	[0, 0]	0	0	0	476052
LD34231440.las	(3423000.002,1440000.001,5386.351)	(3425999.999,1442999.998,6220.657)	[-3536, 3546]	[-21.216, 21.276]	[0, 0]	[0, 1]	[0, 1]	[0, 0]	0	0	0	456425
LD34231443.las	(3423000.002,1443000.002,6141.658)	(3425999.998,1446000.000,6732.076)	[-2099, 3557]	[-12.594, 21.342]	[0, 0]	[0, 1]	[0, 1]	[0, 0]	0	0	0	404961
LD34261254.las	(3426000.000,1254176.358,4821.496)	(3428999.997,1256999.996,5224.678)	[-3527, 3070]	[-21.162, 18.42]	[0, 0]	[0, 1]	[0, 1]	[0, 0]	0	0	0	1735640
LD34261257.las	(3426000.000,1257000.004,5162.860)	(3428999.995,1259999.999,5221.745)	[-1184, 3072]	[-7.104, 18.432]	[0, 0]	[0, 1]	[0, 1]	[0, 0]	0	0	0	530983
LD34261260.las	(3426000.001,1260000.002,5180.524)	(3428999.999,1262999.999,5208.316)	[-1184, 3075]	[-7.104, 18.45]	[0, 0]	[0, 1]	[0, 1]	[0, 0]	0	0	0	551291
LD34261263.las	(3426000.001,1263000.001,5188.133)	(3428999.997,1265999.999,5232.841)	[-1120, 3076]	[-6.72, 18.456]	[0, 0]	[0, 1]	[0, 1]	[0, 0]	0	0	0	479379
LD34261266.las	(3426000.000,1266000.000,5212.112)	(3428999.999,1268999.999,5821.393)	[-1365, 3104]	[-8.19, 18.624]	[0, 0]	[0, 1]	[0, 1]	[0, 0]	0	0	0	508251
LD34261269.las	(3426000.000,1269000.001,5234.737)	(3428999.995,1271999.999,5268.871)	[-1568, 3111]	[-9.408, 18.666]	[0, 0]	[0, 1]	[0, 1]	[0, 0]	0	0	0	501061
LD34261272.las	(3426000.000,1272000.004,4727.021)	(3428999.995,1274999.999,5295.577)	[-3143, 3104]	[-18.858, 18.624]	[0, 0]	[0, 1]	[0, 1]	[0, 0]	0	0	0	427073
LD34261275.las	(3426000.001,1275000.002,5266.692)	(3428999.999,1277999.999,5818.315)	[-3184, 3122]	[-19.104, 18.732]	[0, 0]	[0, 1]	[0, 1]	[0, 0]	0	0	0	418869
LD34261278.las	(3426000.000,1278000.001,4947.375)	(3428999.999,1280999.998,5335.436)	[-3176, 3135]	[-19.056, 18.81]	[0, 0]	[0, 1]	[0, 1]	[0, 0]	0	0	0	360284
LD34261281.las	(3426000.000,1281000.000,4825.935)	(3428999.998,1283999.999,5718.361)	[-3207, 3121]	[-19.242, 18.726]	[0, 0]	[0, 1]	[0, 1]	[0, 0]	0	0	0	459008
LD34261284.las	(3426000.000,1284000.000,4777.576)	(3428999.999,1286999.998,5792.511)	[-3201, 3138]	[-19.206, 18.828]	[0, 0]	[0, 1]	[0, 1]	[0, 0]	0	0	0	482568
LD34261287.las	(3426000.000,1287000.001,4799.006)	(3428999.998,1290000.000,5883.761)	[-3190, 3138]	[-19.14, 18.828]	[0, 0]	[0, 1]	[0, 1]	[0, 0]	0	0	0	445886
LD34261290.las	(3426000.000,1290000.002,4655.621)	(3428999.998,1292999.999,5832.442)	[-3212, 3146]	[-19.272, 18.876]	[0, 0]	[0, 1]	[0, 1]	[0, 0]	0	0	0	292794
LD34261293.las	(3426000.000,1293000.000,4641.474)	(3428999.999,1295999.999,5872.065)	[-3199, 3170]	[-19.194, 19.02]	[0, 0]	[0, 1]	[0, 1]	[0, 0]	0	0	0	352092
LD34261296.las	(3426000.002,1296000.008,4687.323)	(3428999.999,1298999.998,5832.482)	[-3255, 3169]	[-19.53, 19.014]	[0, 0]	[0, 1]	[0, 1]	[0, 0]	0	0	0	280094
LD34261299.las	(3426000.001,1299000.001,4725.949)	(3428999.998,1301999.999,5903.574)	[-3229, 2015]	[-19.374, 12.09]	[0, 0]	[0, 1]	[0, 1]	[0, 0]	0	0	0	290382
LD34261302.las	(3426000.002,1302000.002,4800.276)	(3428999.998,1304999.999,5880.487)	[-3248, 1931]	[-19.488, 11.586]	[0, 0]	[0, 1]	[0, 1]	[0, 0]	0	0	0	394979
LD34261305.las	(3426000.003,1305000.003,4854.275)	(3428999.999,1307999.998,6147.944)	[-3244, 1880]	[-19.464, 11.28]	[0, 0]	[0, 1]	[0, 1]	[0, 0]	0	0	0	463307
LD34261308.las	(3426000.001,1308000.000,4998.950)	(3428999.999,1310999.999,6169.870)	[-3250, 1875]	[-19.5, 11.25]	[0, 0]	[0, 1]	[0, 1]	[0, 0]	0	0	0	504314
LD34261311.las	(3426000.000,1311000.001,5010.295)	(3428999.999,1313999.999,5841.120)	[-3261, 1734]	[-19.566, 10.404]	[0, 0]	[0, 1]	[0, 1]	[0, 0]	0	0	0	509158
LD34261314.las	(3426000.000,1314000.000,5391.164)	(3428999.998,1316999.997,7403.115)	[-3359, 3163]	[-20.154, 18.978]	[0, 0]	[0, 1]	[0, 1]	[0, 0]	0	0	0	1056215
LD34261317.las	(3426000.002,1317000.001,5332.657)	(3428999.999,1319999.999,7365.815)	[-3287, 3183]	[-19.722, 19.098]	[0, 0]	[0, 1]	[0, 1]	[0, 0]	0	0	0	936516
LD34261320.las	(3426000.001,1320000.001,4786.746)	(3428999.998,1323000.000,7582.360)	[-3267, 3176]	[-19.602, 19.056]	[0, 0]	[0, 1]	[0, 1]	[0, 0]	0	0	0	1389132
LD34261323.las	(3426000.000,1323000.001,4796.844)	(3428999.999,1325999.999,7446.350)	[-3306, 3198]	[-19.836, 19.188]	[0, 0]	[0, 1]	[0, 1]	[0, 0]	0	0	0	1340727
LD34261326.las	(3426000.000,1326000.002,4791.116)	(3428999.999,1328999.997,7634.430)	[-3288, 3249]	[-19.728, 19.494]	[0, 0]	[0, 1]	[0, 1]	[0, 0]	0	0	0	1359711
LD34261329.las	(3426000.000,1329000.000,4863.770)	(3428999.998,1332000.000,7598.751)	[-3299, 3247]	[-19.794, 19.482]	[0, 0]	[0, 1]	[0, 1]	[0, 0]	0	0	0	1492421
LD34261332.las	(3426000.000,1332000.002,4811.385)	(3428999.999,1335000.000,7614.063)	[-3303, 3194]	[-19.818, 19.164]	[0, 0]	[0, 1]	[0, 1]	[0, 0]	0	0	0	1568386
LD34261335.las	(3426000.000,1335000.001,4869.321)	(3428999.998,1338000.000,7705.601)	[-3326, 3197]	[-19.956, 19.182]	[0, 0]	[0, 1]	[0, 1]	[0, 0]	0	0	0	1668490
LD34261338.las	(3426000.000,1338000.001,4925.377)	(3428999.999,1340999.999,7634.210)	[-3475, 3210]	[-20.85, 19.26]	[0, 0]	[0, 1]	[0, 1]	[0, 0]	0	0	0	1814845
LD34261341.las	(3426000.003,1341000.001,5047.490)	(3428999.999,1343999.999,7213.076)	[-3531, 3227]	[-21.186, 19.362]	[0, 0]	[0, 1]	[0, 1]	[0, 0]	0	0	0	2022234
LD34261344.las	(3426000.000,1344000.000,5595.235)	(3428999.998,1346999.999,7632.052)	[-3582, 3250]	[-21.492, 19.5]	[0, 0]	[0, 1]	[0, 1]	[0, 0]	0	0	0	1770922
LD34261347.las	(3426000.001,1347000.001,5136.725)	(3428999.999,1350000.000,7647.481)	[-3599, 3248]	[-21.594, 19.488]	[0, 0]	[0, 1]	[0, 1]	[0, 0]	0	0	0	2005299
LD34261350.las	(3426000.000,1350000.001,5057.234)	(3428999.999,1353000.000,5805.963)	[-3617, 3272]	[-21.702, 19.632]	[0, 0]	[0, 1]	[0, 1]	[0, 0]	0	0	0	1727808

# DPH-1.3 Report on ASPRS LAS File Format (Tiled Data) - Informational - continued

File	(Xmin, Ymin, Zmin)	(Xmax, Ymax, Zmax)	Extended Scan Angle	Scan Angle Rank	Scanner Channel	Scan Direction	Edge of Flight Line	User Data	Counts for Synthetic	Key-points	Withheld	Overlap
LD34261353.las	(3426000.000,1353000.001,5258.595)	(3428999.999,1355999.997,6233.944)	[-3617, 3258]	[-21.702, 19.548]	[0, 0]	[0, 1]	[0, 1]	[0, 0]	0	0	0	2511272
LD34261356.las	(3426000.000,1356000.000,5318.920)	(3428999.999,1358999.999,7654.089)	[-3628, 3288]	[-21.768, 19.728]	[0, 0]	[0, 1]	[0, 1]	[0, 0]	0	0	0	1943460
LD34261359.las	(3426000.000,1359000.000,5305.878)	(3428999.999,1362000.000,7693.676)	[-3632, 3273]	[-21.792, 19.638]	[0, 0]	[0, 1]	[0, 1]	[0, 0]	0	0	0	2372473
LD34261362.las	(3426000.001,1362000.002,5138.559)	(3428999.999,1365000.000,7714.191)	[-3668, 3290]	[-22.008, 19.74]	[0, 0]	[0, 1]	[0, 1]	[0, 0]	0	0	0	1925183
LD34261365.las	(3426000.003,1365000.001,4970.791)	(3428999.999,1368000.000,7733.889)	[-3667, 3276]	[-22.002, 19.656]	[0, 0]	[0, 1]	[0, 1]	[0, 0]	0	0	0	2505171
LD34261368.las	(3426000.002,1368000.001,5100.183)	(3428999.999,1370999.998,7345.179)	[-3663, 3312]	[-21.978, 19.872]	[0, 0]	[0, 1]	[0, 1]	[0, 0]	0	0	0	2110460
LD34261371.las	(3426000.012,1371000.000,5020.154)	(3428999.999,1373999.999,7736.966)	[-3666, 3287]	[-21.996, 19.722]	[0, 0]	[0, 1]	[0, 1]	[0, 0]	0	0	0	2370207
LD34261374.las	(3426000.002,1374000.000,5310.705)	(3428999.999,1376999.999,7396.485)	[-3668, 3320]	[-22.008, 19.92]	[0, 0]	[0, 1]	[0, 1]	[0, 0]	0	0	0	2021301
LD34261377.las	(3426000.000,1377000.002,5148.700)	(3428999.999,1380000.000,7172.371)	[-3670, 3347]	[-22.02, 20.082]	[0, 0]	[0, 1]	[0, 1]	[0, 0]	0	0	0	2236358
LD34261380.las	(3426000.000,1380000.001,5100.630)	(3428999.999,1382999.998,7693.935)	[-3649, 3372]	[-21.894, 20.232]	[0, 0]	[0, 1]	[0, 1]	[0, 0]	0	0	0	2547799
LD34261383.las	(3426000.003,1383000.003,5014.124)	(3428999.999,1385999.999,7759.207)	[-3621, 3353]	[-21.726, 20.118]	[0, 0]	[0, 1]	[0, 1]	[0, 0]	0	0	0	2399946
LD34261386.las	(3426000.000,1386000.000,5054.540)	(3428999.999,1388999.999,7923.980)	[-3601, 3271]	[-21.606, 19.626]	[0, 0]	[0, 1]	[0, 1]	[0, 0]	0	0	0	2284470
LD34261389.las	(3426000.000,1389000.000,5080.987)	(3428999.999,1391999.999,7856.933)	[-3619, 3310]	[-21.714, 19.86]	[0, 0]	[0, 1]	[0, 1]	[0, 0]	0	0	0	2469166
LD34261392.las	(3426000.000,1392000.000,5025.902)	(3428999.999,1395000.000,7536.855)	[-3616, 3326]	[-21.696, 19.956]	[0, 0]	[0, 1]	[0, 1]	[0, 0]	0	0	0	2118646
LD34261395.las	(3426000.000,1395000.001,5106.469)	(3428999.999,1398000.000,7812.291)	[-3601, 3333]	[-21.606, 19.998]	[0, 0]	[0, 1]	[0, 1]	[0, 0]	0	0	0	2649440
LD34261398.las	(3426000.001,1398000.002,5124.586)	(3428999.999,1400999.999,7634.355)	[-3599, 3294]	[-21.594, 19.764]	[0, 0]	[0, 1]	[0, 1]	[0, 0]	0	0	0	2512555
LD34261401.las	(3426000.001,1401000.000,5045.416)	(3428999.999,1403999.999,7803.725)	[-3555, 3327]	[-21.33, 19.962]	[0, 0]	[0, 1]	[0, 1]	[0, 0]	0	0	0	2801257
LD34261404.las	(3426000.001,1404000.002,5170.780)	(3428999.999,1406999.999,7856.379)	[-3531, 3328]	[-21.186, 19.968]	[0, 0]	[0, 1]	[0, 1]	[0, 0]	0	0	0	2447005
LD34261407.las	(3426000.002,1407000.002,5060.869)	(3428999.999,1410000.000,7330.300)	[-3550, 3334]	[-21.3, 20.004]	[0, 0]	[0, 1]	[0, 1]	[0, 0]	0	0	0	2731518
LD34261410.las	(3426000.002,1410000.001,5166.335)	(3428999.999,1412999.998,8027.930)	[-3547, 3310]	[-21.282, 19.86]	[0, 0]	[0, 1]	[0, 1]	[0, 0]	0	0	0	2635850
LD34261413.las	(3426000.000,1413000.002,5193.408)	(3428999.998,1415999.999,7896.080)	[-3499, 3350]	[-20.994, 20.1]	[0, 0]	[0, 1]	[0, 1]	[0, 0]	0	0	0	2709507
LD34261416.las	(3426000.000,1416000.000,5273.057)	(3428999.999,1418999.999,7850.211)	[-3534, 3372]	[-21.204, 20.232]	[0, 0]	[0, 1]	[0, 1]	[0, 0]	0	0	0	2686554
LD34261419.las	(3426000.001,1419000.000,5409.527)	(3428999.999,1421999.999,6794.980)	[-3548, 3496]	[-21.288, 20.976]	[0, 0]	[0, 1]	[0, 1]	[0, 0]	0	0	0	2935899
LD34261422.las	(3426000.000,1422000.002,5314.071)	(3428999.999,1425000.000,7720.966)	[-3550, 3491]	[-21.3, 20.946]	[0, 0]	[0, 1]	[0, 1]	[0, 0]	0	0	0	2956485
LD34261425.las	(3426000.001,1425000.002,5265.380)	(3428999.998,1428000.000,6818.395)	[-3550, 3453]	[-21.3, 20.718]	[0, 0]	[0, 1]	[0, 1]	[0, 0]	0	0	0	3191092
LD34261428.las	(3426000.001,1428000.001,5720.376)	(3428999.999,1431000.000,6775.662)	[-3549, 3460]	[-21.294, 20.76]	[0, 0]	[0, 1]	[0, 1]	[0, 0]	0	0	0	3525782
LD34261431.las	(3426000.003,1431000.001,5360.819)	(3428999.998,1433999.999,6298.199)	[-3600, 3532]	[-21.6, 21.192]	[0, 0]	[0, 1]	[0, 1]	[0, 0]	0	0	0	2973918
LD34261434.las	(3426000.002,1434000.000,5676.268)	(3428999.999,1436999.999,7410.192)	[-3606, 3565]	[-21.636, 21.39]	[0, 0]	[0, 1]	[0, 1]	[0, 0]	0	0	0	3754189
LD34261437.las	(3426000.000,1437000.000,5293.664)	(3428999.998,1440000.000,6947.279)	[-3616, 3509]	[-21.696, 21.054]	[0, 0]	[0, 1]	[0, 1]	[0, 0]	0	0	0	2828523
LD34261440.las	(3426000.009,1440000.001,5408.719)	(3428999.998,1442999.999,7762.478)	[-3617, 3484]	[-21.702, 20.904]	[0, 0]	[0, 1]	[0, 1]	[0, 0]	0	0	0	3354650
LD34261443.las	(3426000.000,1443000.002,5380.491)	(3428999.997,1446000.000,7667.091)	[-3625, 3661]	[-21.75, 21.966]	[0, 0]	[0, 1]	[0, 1]	[0, 0]	0	0	0	2695188
LD34291254.las	(3429000.002,1254276.559,4515.211)	(3431999.998,1256999.999,7546.698)	[-3543, 275]	[-21.258, 1.65]	[0, 0]	[0, 1]	[0, 1]	[0, 0]	0	0	0	1888228
LD34291257.las	(3429000.000,1257000.002,5003.179)	(3431999.999,1260000.000,7641.737)	[-3126, 340]	[-18.756, 2.04]	[0, 0]	[0, 1]	[0, 1]	[0, 0]	0	0	0	1133829
LD34291260.las	(3429000.000,1260000.001,4567.629)	(3431999.999,1262999.998,7619.417)	[-3161, 348]	[-18.966, 2.088]	[0, 0]	[0, 1]	[0, 1]	[0, 0]	0	0	0	1198209
LD34291263.las	(3429000.002,1263000.000,4631.720)	(3431999.998,1265999.999,7398.007)	[-3161, 488]	[-18.966, 2.928]	[0, 0]	[0, 1]	[0, 1]	[0, 0]	0	0	0	1225650
LD34291266.las	(3429000.001,1266000.000,4810.558)	(3431999.999,1268999.998,7523.847)	[-3175, 459]	[-19.05, 2.754]	[0, 0]	[0, 1]	[0, 1]	[0, 0]	0	0	0	1244900
LD34291269.las	(3429000.001,1269000.002,4694.095)	(3431999.997,1271999.998,7607.537)	[-3179, 561]	[-19.074, 3.366]	[0, 0]	[0, 1]	[0, 1]	[0, 0]	0	0	0	1141614
LD34291272.las	(3429000.000,1272000.003,4660.020)	(3431999.999,1274999.999,7297.049)	[-3199, 659]	[-19.194, 3.954]	[0, 0]	[0, 1]	[0, 1]	[0, 0]	0	0	0	1201220
LD34291275.las	(3429000.001,1275000.001,5265.304)	(3431999.998,1277999.999,7637.006)	[-3212, 765]	[-19.272, 4.59]	[0, 0]	[0, 1]	[0, 1]	[0, 0]	0	0	0	1114379
LD34291278.las	(3429000.000,1278000.000,4844.856)	(3431999.997,1280999.998,7593.069)	[-3260, 873]	[-19.56, 5.238]	[0, 0]	[0, 1]	[0, 1]	[0, 0]	0	0	0	1165761
LD34291281.las	(3429000.001,1281000.001,5104.921)	(3431999.995,1283999.999,7373.365)	[-3262, 994]	[-19.572, 5.964]	[0, 0]	[0, 1]	[0, 1]	[0, 0]	0	0	0	843456
LD34291284.las	(3429000.000,1284000.000,5138.510)	(3431999.998,1286999.999,7520.907)	[-3261, 1066]	[-19.566, 6.396]	[0, 0]	[0, 1]	[0, 1]	[0, 0]	0	0	0	864188
LD34291287.las	(3429000.001,1287000.002,4921.404)	(3431999.998,1289999.998,7656.832)	[-3296, 1131]	[-19.776, 6.786]	[0, 0]	[0, 1]	[0, 1]	[0, 0]	0	0	0	861471
LD34291290.las	(3429000.000,1290000.001,4941.293)	(3431999.999,1292999.998,7558.141)	[-3312, 1059]	[-19.872, 6.354]	[0, 0]	[0, 1]	[0, 1]	[0, 0]	0	0	0	842296
LD34291293.las	(3429000.000,1293000.001,5049.439)	(3431999.996,1295999.999,7649.666)	[-3329, 1083]	[-19.974, 6.498]	[0, 0]	[0, 1]	[0, 1]	[0, 0]	0	0	0	801256
LD34291296.las	(3429000.001,1296000.000,5109.573)	(3431999.999,1298999.993,7613.666)	[-3329, 1090]	[-19.974, 6.54]	[0, 0]	[0, 1]	[0, 1]	[0, 0]	0	0	0	767259
LD34291299.las	(3429000.000,1299000.003,5187.132)	(3431999.999,1301999.998,7696.664)	[-3353, 1111]	[-20.118, 6.666]	[0, 0]	[0, 1]	[0, 1]	[0, 0]	0	0	0	697429
LD34291302.las	(3429000.000,1302000.001,5117.719)	(3431999.999,1304999.997,7429.733)	[-3343, 1332]	[-20.058, 7.992]	[0, 0]	[0, 1]	[0, 1]	[0, 0]	0	0	0	654892
LD34291305.las	(3429000.002,1305000.003,5019.183)	(3431999.999,1307999.998,7450.064)	[-3346, 1410]	[-20.076, 8.46]	[0, 0]	[0, 1]	[0, 1]	[0, 0]	0	0	0	651675

# DPH-1.3 Report on ASPRS LAS File Format (Tiled Data) - Informational - continued

File	(Xmin, Ymin, Zmin)	(Xmax, Ymax, Zmax)	Extended Scan Angle	Scan Angle Rank	Scanner Channel	Scan Direction	Edge of Flight Line	User Data	Counts for Synthetic	Key-points	Withheld	Overlap
LD34291308.las	(3429000.000,1308000.002,4829.042)	(3431999.998,1310999.999,7400.966)	[-3396, 1483]	[-20.376, 8.898]	[0, 0]	[0, 1]	[0, 1]	[0, 0]	0	0	0	597528
LD34291311.las	(3429000.000,1311000.000,4729.646)	(3431999.999,1313999.999,7549.125)	[-3379, 1363]	[-20.274, 8.178]	[0, 0]	[0, 1]	[0, 1]	[0, 0]	0	0	0	538494
LD34291314.las	(3429000.000,1314000.003,4949.629)	(3431999.999,1317000.000,7716.648)	[-3364, 3195]	[-20.184, 19.17]	[0, 0]	[0, 1]	[0, 1]	[0, 0]	0	0	0	1487094
LD34291317.las	(3429000.001,1317000.001,5421.324)	(3431999.999,1320000.000,6073.160)	[-3411, 2562]	[-20.466, 15.372]	[0, 0]	[0, 1]	[0, 1]	[0, 0]	0	0	0	1857448
LD34291320.las	(3429000.000,1320000.001,4799.656)	(3431999.999,1323000.000,6320.794)	[-3416, 2619]	[-20.496, 15.714]	[0, 0]	[0, 1]	[0, 1]	[0, 0]	0	0	0	2664474
LD34291323.las	(3429000.000,1323000.003,4797.323)	(3431999.999,1325999.999,7671.500)	[-3430, 3191]	[-20.58, 19.146]	[0, 0]	[0, 1]	[0, 1]	[0, 0]	0	0	0	2089671
LD34291326.las	(3429000.000,1326000.000,4790.112)	(3431999.998,1328999.999,6166.763)	[-3453, 3215]	[-20.718, 19.29]	[0, 0]	[0, 1]	[0, 1]	[0, 0]	0	0	0	2451702
LD34291329.las	(3429000.003,1329000.001,4881.903)	(3431999.999,1331999.999,6131.464)	[-3477, 3211]	[-20.862, 19.266]	[0, 0]	[0, 1]	[0, 1]	[0, 0]	0	0	0	2486453
LD34291332.las	(3429000.000,1332000.002,4862.979)	(3431999.999,1335000.000,6350.729)	[-3477, 3186]	[-20.862, 19.116]	[0, 0]	[0, 1]	[0, 1]	[0, 0]	0	0	0	2465547
LD34291335.las	(3429000.000,1335000.002,4829.994)	(3431999.998,1337999.999,5607.781)	[-3498, 3220]	[-20.988, 19.32]	[0, 0]	[0, 1]	[0, 1]	[0, 0]	0	0	0	2456959
LD34291338.las	(3429000.001,1338000.001,4831.588)	(3431999.999,1340999.999,5629.162)	[-3545, 3237]	[-21.27, 19.422]	[0, 0]	[0, 1]	[0, 1]	[0, 0]	0	0	0	2693547
LD34291341.las	(3429000.001,1341000.000,5493.168)	(3431999.999,1343999.999,5802.121)	[-3546, 3259]	[-21.276, 19.554]	[0, 0]	[0, 1]	[0, 1]	[0, 0]	0	0	0	2335686
LD34291344.las	(3429000.000,1344000.002,4936.470)	(3431999.999,1347000.000,7621.396)	[-2248, 3284]	[-13.488, 19.704]	[0, 0]	[0, 1]	[0, 1]	[0, 0]	0	0	0	2203766
LD34291347.las	(3429000.000,1347000.001,5051.214)	(3431999.999,1349999.997,5802.462)	[-2263, 3268]	[-13.578, 19.608]	[0, 0]	[0, 1]	[0, 1]	[0, 0]	0	0	0	2759307
LD34291350.las	(3429000.000,1350000.001,5222.221)	(3431999.999,1353000.000,7672.163)	[-2467, 3275]	[-14.802, 19.65]	[0, 0]	[0, 1]	[0, 1]	[0, 0]	0	0	0	1893313
LD34291353.las	(3429000.000,1353000.001,5142.746)	(3431999.999,1355999.999,5842.246)	[-2522, 3286]	[-15.132, 19.716]	[0, 0]	[0, 1]	[0, 1]	[0, 0]	0	0	0	3016549
LD34291356.las	(3429000.001,1356000.000,4956.568)	(3431999.999,1358999.999,7737.061)	[-3286, 3293]	[-19.716, 19.758]	[0, 0]	[0, 1]	[0, 1]	[0, 0]	0	0	0	2013707
LD34291359.las	(3429000.000,1359000.001,4973.169)	(3431999.999,1362000.000,7730.201)	[-3299, 3283]	[-19.794, 19.698]	[0, 0]	[0, 1]	[0, 1]	[0, 0]	0	0	0	2474915
LD34291362.las	(3429000.000,1362000.001,4921.588)	(3431999.999,1365000.000,7772.206)	[-3268, 3286]	[-19.608, 19.716]	[0, 0]	[0, 1]	[0, 1]	[0, 0]	0	0	0	1938664
LD34291365.las	(3429000.001,1365000.002,4918.514)	(3431999.999,1367999.999,7415.428)	[-2776, 3282]	[-16.656, 19.692]	[0, 0]	[0, 1]	[0, 1]	[0, 0]	0	0	0	2912788
LD34291368.las	(3429000.003,1368000.001,5018.537)	(3431999.999,1370999.999,7534.394)	[-2924, 3302]	[-17.544, 19.812]	[0, 0]	[0, 1]	[0, 1]	[0, 0]	0	0	0	2388587
LD34291371.las	(3429000.001,1371000.000,4947.316)	(3431999.999,1373999.999,7739.804)	[-3325, 3298]	[-19.95, 19.788]	[0, 0]	[0, 1]	[0, 1]	[0, 0]	0	0	0	2893533
LD34291374.las	(3429000.000,1374000.000,5005.085)	(3431999.999,1376999.999,7720.057)	[-3335, 3327]	[-20.01, 19.962]	[0, 0]	[0, 1]	[0, 1]	[0, 0]	0	0	0	2290644
LD34291377.las	(3429000.001,1377000.000,4988.094)	(3431999.999,1380000.000,7341.708)	[-3133, 3372]	[-18.798, 20.232]	[0, 0]	[0, 1]	[0, 1]	[0, 0]	0	0	0	2395821
LD34291380.las	(3429000.000,1380000.001,5027.392)	(3431999.999,1383000.000,7468.128)	[-3238, 3376]	[-19.428, 20.256]	[0, 0]	[0, 1]	[0, 1]	[0, 0]	0	0	0	2980731
LD34291383.las	(3429000.000,1383000.001,4977.313)	(3431999.996,1385999.999,7763.495)	[-3390, 3340]	[-20.34, 20.04]	[0, 0]	[0, 1]	[0, 1]	[0, 0]	0	0	0	2867842
LD34291386.las	(3429000.000,1386000.001,5080.164)	(3431999.999,1388999.999,7915.132)	[-3326, 3363]	[-19.956, 20.178]	[0, 0]	[0, 1]	[0, 1]	[0, 0]	0	0	0	2653014
LD34291389.las	(3429000.000,1389000.001,5058.701)	(3431999.999,1391999.999,7917.051)	[-3293, 3373]	[-19.758, 20.238]	[0, 0]	[0, 1]	[0, 1]	[0, 0]	0	0	0	2882371
LD34291392.las	(3429000.002,1392000.000,5088.769)	(3431999.998,1394999.999,7537.541)	[-3366, 3428]	[-20.196, 20.568]	[0, 0]	[0, 1]	[0, 1]	[0, 0]	0	0	0	2590187
LD34291395.las	(3429000.000,1395000.001,5065.557)	(3431999.993,1398000.000,7783.879)	[-3383, 3364]	[-20.298, 20.184]	[0, 0]	[0, 1]	[0, 1]	[0, 0]	0	0	0	3282540
LD34291398.las	(3429000.001,1398000.003,5014.813)	(3431999.989,1400999.999,7703.892)	[-3347, 3414]	[-20.082, 20.484]	[0, 0]	[0, 1]	[0, 1]	[0, 0]	0	0	0	3143156
LD34291401.las	(3429000.000,1401000.000,5071.266)	(3431999.999,1403999.999,7489.135)	[-3376, 3443]	[-20.256, 20.658]	[0, 0]	[0, 1]	[0, 1]	[0, 0]	0	0	0	3119573
LD34291404.las	(3429000.000,1404000.000,5123.379)	(3431999.996,1406999.998,7727.448)	[-3382, 3461]	[-20.292, 20.766]	[0, 0]	[0, 1]	[0, 1]	[0, 0]	0	0	0	2960130
LD34291407.las	(3429000.000,1407000.000,5059.711)	(3431999.999,1410000.000,7857.005)	[-3383, 3444]	[-20.298, 20.664]	[0, 0]	[0, 1]	[0, 1]	[0, 0]	0	0	0	2877860
LD34291410.las	(3429000.000,1410000.001,5220.662)	(3431999.999,1412999.999,7990.703)	[-3342, 3408]	[-20.052, 20.448]	[0, 0]	[0, 1]	[0, 1]	[0, 0]	0	0	0	2851756
LD34291413.las	(3429000.001,1413000.002,5240.590)	(3431999.998,1415999.999,7771.973)	[-3401, 3435]	[-20.406, 20.61]	[0, 0]	[0, 1]	[0, 1]	[0, 0]	0	0	0	3064736
LD34291416.las	(3429000.000,1416000.001,5225.593)	(3431999.999,1418999.997,7486.727)	[-3423, 3433]	[-20.538, 20.598]	[0, 0]	[0, 1]	[0, 1]	[0, 0]	0	0	0	2939521
LD34291419.las	(3429000.000,1419000.000,5238.605)	(3431999.998,1421999.999,7747.242)	[-3540, 3447]	[-21.24, 20.682]	[0, 0]	[0, 1]	[0, 1]	[0, 0]	0	0	0	3015983
LD34291422.las	(3429000.000,1422000.000,5349.074)	(3431999.997,1425000.000,7705.759)	[-3554, 3469]	[-21.324, 20.814]	[0, 0]	[0, 1]	[0, 1]	[0, 0]	0	0	0	2688677
LD34291425.las	(3429000.000,1425000.002,5266.656)	(3431999.998,1428000.000,7763.570)	[-3499, 3502]	[-20.994, 21.012]	[0, 0]	[0, 1]	[0, 1]	[0, 0]	0	0	0	2927772
LD34291428.las	(3429000.002,1428000.003,5238.379)	(3431999.999,1431000.000,7413.768)	[-3504, 3501]	[-21.024, 21.006]	[0, 0]	[0, 1]	[0, 1]	[0, 0]	0	0	0	3017730
LD34291431.las	(3429000.000,1431000.001,5264.822)	(3431999.994,1433999.998,7728.675)	[-3569, 3557]	[-21.414, 21.342]	[0, 0]	[0, 1]	[0, 1]	[0, 0]	0	0	0	2291303
LD34291434.las	(3429000.001,1434000.000,5261.843)	(3431999.998,1436999.999,7761.855)	[-3602, 3571]	[-21.612, 21.426]	[0, 0]	[0, 1]	[0, 1]	[0, 0]	0	0	0	3080639
LD34291437.las	(3429000.001,1437000.001,5268.480)	(3431999.997,1440000.000,7210.888)	[-3568, 3551]	[-21.408, 21.306]	[0, 0]	[0, 1]	[0, 1]	[0, 0]	0	0	0	2516602
LD34291440.las	(3429000.002,1440000.001,5373.998)	(3431999.998,1443000.000,7743.354)	[-3575, 3556]	[-21.342, 21.336]	[0, 0]	[0, 1]	[0, 1]	[0, 0]	0	0	0	2844197
LD34291443.las	(3429000.001,1443000.001,5342.699)	(3431999.998,1445999.999,7494.988)	[-3603, 3605]	[-21.618, 21.63]	[0, 0]	[0, 1]	[0, 1]	[0, 0]	0	0	0	2323447
LD34321254.las	(3432000.000,1254380.514,4631.716)	(3435000.000,1256999.999,7638.790)	[-3542, 3080]	[-21.252, 18.48]	[0, 0]	[0, 1]	[0, 1]	[0, 0]	0	0	0	1991172
LD34321257.las	(3432000.000,1257000.001,4951.339)	(3434999.995,1259999.996,7619.952)	[254, 3075]	[1.524, 18.45]	[0, 0]	[0, 1]	[0, 1]	[0, 0]	0	0	0	1022923
LD34321260.las	(3432000.000,1260000.002,4504.817)	(3434999.999,1262999.998,7610.057)	[255, 3081]	[1.53, 18.486]	[0, 0]	[0, 1]	[0, 1]	[0, 0]	0	0	0	917348

# DPH-1.3 Report on ASPRS LAS File Format (Tiled Data) - Informational - continued

File	(Xmin, Ymin, Zmin)	(Xmax, Ymax, Zmax)	Extended Scan Angle	Scan Angle Rank	Scanner Channel	Scan Direction	Edge of Flight Line	User Data	Counts for Synthetic	Key-points	Withheld	Overlap
LD34321263.las	(3432000.002,1263000.004,4606.562)	(3434999.998,1265999.999,7645.004)	[349, 3076]	[2.094, 18.456]	[0, 0]	[0, 1]	[0, 1]	[0, 0]	0	0	0	1095368
LD34321266.las	(3432000.000,1266000.001,4687.310)	(3434999.997,1268999.999,7521.379)	[305, 3115]	[1.83, 18.69]	[0, 0]	[0, 1]	[0, 1]	[0, 0]	0	0	0	1124469
LD34321269.las	(3432000.002,1269000.000,4759.216)	(3434999.999,1272000.000,7639.092)	[383, 3113]	[2.298, 18.678]	[0, 0]	[0, 1]	[0, 1]	[0, 0]	0	0	0	1141590
LD34321272.las	(3432000.000,1272000.002,4565.742)	(3434999.997,1275000.000,7635.214)	[521, 3148]	[3.126, 18.888]	[0, 0]	[0, 1]	[0, 1]	[0, 0]	0	0	0	1008045
LD34321275.las	(3432000.001,1275000.001,4581.572)	(3435000.000,1277999.999,7609.778)	[506, 3130]	[3.036, 18.78]	[0, 0]	[0, 1]	[0, 1]	[0, 0]	0	0	0	917060
LD34321278.las	(3432000.002,1278000.000,4766.342)	(3435000.000,1280999.999,7623.230)	[366, 3147]	[2.196, 18.882]	[0, 0]	[0, 1]	[0, 1]	[0, 0]	0	0	0	1011574
LD34321281.las	(3432000.003,1281000.000,4572.799)	(3435000.000,1283999.999,7516.448)	[346, 3150]	[2.076, 18.9]	[0, 0]	[0, 1]	[0, 1]	[0, 0]	0	0	0	818432
LD34321284.las	(3432000.000,1284000.001,4548.232)	(3434999.996,1286999.999,7623.207)	[379, 3154]	[2.274, 18.924]	[0, 0]	[0, 1]	[0, 1]	[0, 0]	0	0	0	775520
LD34321287.las	(3432000.000,1287000.001,4738.573)	(3434999.999,1290000.000,7436.537)	[275, 3160]	[1.65, 18.96]	[0, 0]	[0, 1]	[0, 1]	[0, 0]	0	0	0	800735
LD34321290.las	(3432000.002,1290000.001,4701.428)	(3435000.000,1292999.993,7439.437)	[239, 3185]	[1.434, 19.11]	[0, 0]	[0, 1]	[0, 1]	[0, 0]	0	0	0	783092
LD34321293.las	(3432000.000,1293000.001,4682.222)	(3435000.000,1295999.998,7641.317)	[245, 3157]	[1.47, 18.942]	[0, 0]	[0, 1]	[0, 1]	[0, 0]	0	0	0	971546
LD34321296.las	(3432000.004,1296000.002,4635.548)	(3434999.996,1298999.998,7404.559)	[3381, 3207]	[-20.286, 19.242]	[0, 0]	[0, 1]	[0, 1]	[0, 0]	0	0	0	1436012
LD34321299.las	(3432000.002,1299000.004,4711.211)	(3434999.998,1302000.000,7683.633)	[-2163, 3196]	[-12.978, 19.176]	[0, 0]	[0, 1]	[0, 1]	[0, 0]	0	0	0	2363546
LD34321302.las	(3432000.001,1302000.001,4882.185)	(3435000.000,1305000.000,7638.430)	[-118, 3322]	[-0.708, 19.932]	[0, 0]	[0, 1]	[0, 1]	[0, 0]	0	0	0	1386844
LD34321305.las	(3432000.003,1305000.006,4745.430)	(3435000.000,1307999.997,7632.176)	[-341, 3196]	[-2.046, 19.176]	[0, 0]	[0, 1]	[0, 1]	[0, 0]	0	0	0	883471
LD34321308.las	(3432000.000,1308000.000,4716.503)	(3434999.998,1310999.999,7658.206)	[-458, 3197]	[-2.748, 19.182]	[0, 0]	[0, 1]	[0, 1]	[0, 0]	0	0	0	1154069
LD34321311.las	(3432000.000,1311000.000,4748.790)	(3434999.999,1313999.999,7621.970)	[-560, 3221]	[-3.36, 19.326]	[0, 0]	[0, 1]	[0, 1]	[0, 0]	0	0	0	1203018
LD34321314.las	(3432000.000,1314000.000,4714.052)	(3434999.999,1317000.000,7590.096)	[-3256, 3216]	[-19.536, 19.296]	[0, 0]	[0, 1]	[0, 1]	[0, 0]	0	0	0	1720563
LD34321317.las	(3432000.000,1317000.001,4715.509)	(3434999.998,1320000.000,7700.450)	[-3220, 3214]	[-19.32, 19.284]	[0, 0]	[0, 1]	[0, 1]	[0, 0]	0	0	0	1661163
LD34321320.las	(3432000.001,1320000.002,4782.366)	(3435000.000,1322999.999,7455.339)	[-3227, 3232]	[-19.362, 19.392]	[0, 0]	[0, 1]	[0, 1]	[0, 0]	0	0	0	2180825
LD34321323.las	(3432000.000,1323000.001,4770.079)	(3435000.000,1325999.999,7736.372)	[-3240, 3249]	[-19.44, 19.494]	[0, 0]	[0, 1]	[0, 1]	[0, 0]	0	0	0	1823561
LD34321326.las	(3432000.000,1326000.000,4771.224)	(3435000.000,1328999.999,7662.298)	[-3282, 3247]	[-19.692, 19.482]	[0, 0]	[0, 1]	[0, 1]	[0, 0]	0	0	0	1937106
LD34321329.las	(3432000.000,1329000.000,4764.492)	(3435000.000,1332000.000,7568.974)	[-3282, 3256]	[-19.692, 19.536]	[0, 0]	[0, 1]	[0, 1]	[0, 0]	0	0	0	1921630
LD34321332.las	(3432000.000,1332000.002,4703.905)	(3434999.998,1335000.000,7614.207)	[-3277, 3249]	[-19.662, 19.494]	[0, 0]	[0, 1]	[0, 1]	[0, 0]	0	0	0	1945669
LD34321335.las	(3432000.000,1335000.002,4849.508)	(3434999.999,1338000.000,7661.441)	[-3240, 3243]	[-19.44, 19.458]	[0, 0]	[0, 1]	[0, 1]	[0, 0]	0	0	0	1902512
LD34321338.las	(3432000.000,1338000.001,4827.494)	(3435000.000,1340999.999,7623.981)	[-3269, 3291]	[-19.614, 19.746]	[0, 0]	[0, 1]	[0, 1]	[0, 0]	0	0	0	1873586
LD34321341.las	(3432000.000,1341000.000,5101.899)	(3435000.000,1343999.997,7614.804)	[-3267, 3264]	[-19.602, 19.584]	[0, 0]	[0, 1]	[0, 1]	[0, 0]	0	0	0	1598842
LD34321344.las	(3432000.001,1344000.000,5312.824)	(3435000.000,1347000.000,7366.216)	[-3301, 3281]	[-19.806, 19.686]	[0, 0]	[0, 1]	[0, 1]	[0, 0]	0	0	0	1435514
LD34321347.las	(3432000.000,1347000.002,5225.528)	(3434999.999,1349999.998,7353.735)	[-3320, 3282]	[-19.92, 19.692]	[0, 0]	[0, 1]	[0, 1]	[0, 0]	0	0	0	1591740
LD34321350.las	(3432000.000,1350000.002,5463.939)	(3435000.000,1352999.997,7356.006)	[-3334, 3281]	[-20.004, 19.686]	[0, 0]	[0, 1]	[0, 1]	[0, 0]	0	0	0	1123235
LD34321353.las	(3432000.000,1353000.002,4854.990)	(3435000.000,1355999.998,7560.149)	[-3300, 3303]	[-19.8, 19.818]	[0, 0]	[0, 1]	[0, 1]	[0, 0]	0	0	0	1362800
LD34321356.las	(3432000.000,1356000.000,5184.402)	(3435000.000,1358999.999,7654.142)	[-3331, 3293]	[-19.986, 19.758]	[0, 0]	[0, 1]	[0, 1]	[0, 0]	0	0	0	865543
LD34321359.las	(3432000.000,1359000.002,4875.948)	(3435000.000,1361999.999,7219.861)	[-3333, 3289]	[-19.998, 19.734]	[0, 0]	[0, 1]	[0, 1]	[0, 0]	0	0	0	1026047
LD34321362.las	(3432000.002,1362000.001,5052.641)	(3435000.000,1364999.998,7422.981)	[-3580, 3321]	[-21.48, 19.926]	[0, 0]	[0, 1]	[0, 1]	[0, 0]	0	0	0	659492
LD34321365.las	(3432000.000,1365000.002,5044.048)	(3435000.000,1367999.998,7475.444)	[-3590, 3314]	[-21.54, 19.884]	[0, 0]	[0, 1]	[0, 1]	[0, 0]	0	0	0	1109856
LD34321368.las	(3432000.000,1368000.001,4960.777)	(3435000.000,1370999.999,6480.771)	[-3591, 3318]	[-21.546, 19.908]	[0, 0]	[0, 1]	[0, 1]	[0, 0]	0	0	0	882718
LD34321371.las	(3432000.000,1371000.000,4927.014)	(3435000.000,1373999.999,6431.982)	[-3587, 3302]	[-21.522, 19.812]	[0, 0]	[0, 1]	[0, 1]	[0, 0]	0	0	0	1163923
LD34321374.las	(3432000.000,1374000.000,4932.881)	(3435000.000,1376999.999,6586.378)	[-3590, 3333]	[-21.54, 19.998]	[0, 0]	[0, 1]	[0, 1]	[0, 0]	0	0	0	789187
LD34321377.las	(3432000.000,1377000.002,4933.002)	(3435000.000,1379999.999,6261.884)	[-3584, 3402]	[-21.504, 20.412]	[0, 0]	[0, 1]	[0, 1]	[0, 0]	0	0	0	855715
LD34321380.las	(3432000.000,1380000.001,4992.959)	(3435000.000,1383000.000,5940.385)	[-3590, 3406]	[-21.54, 20.436]	[0, 0]	[0, 1]	[0, 1]	[0, 0]	0	0	0	683515
LD34321383.las	(3432000.001,1383000.004,4950.636)	(3435000.000,1385999.999,6453.009)	[-3587, 3310]	[-21.522, 19.86]	[0, 0]	[0, 1]	[0, 1]	[0, 0]	0	0	0	600312
LD34321386.las	(3432000.000,1386000.000,5013.687)	(3435000.000,1388999.993,6373.350)	[-3588, 3300]	[-21.528, 19.8]	[0, 0]	[0, 1]	[0, 1]	[0, 0]	0	0	0	831176
LD34321389.las	(3432000.000,1389000.000,5030.515)	(3434999.998,1391999.998,7140.842)	[-3593, 3297]	[-21.558, 19.782]	[0, 0]	[0, 1]	[0, 1]	[0, 0]	0	0	0	815266
LD34321392.las	(3432000.000,1392000.001,5032.844)	(3435000.000,1394999.997,6864.012)	[-3584, 3400]	[-21.504, 20.4]	[0, 0]	[0, 1]	[0, 1]	[0, 0]	0	0	0	501748
LD34321395.las	(3432000.001,1395000.001,5040.991)	(3435000.000,1398000.000,7046.111)	[-3586, 3341]	[-21.516, 20.046]	[0, 0]	[0, 1]	[0, 1]	[0, 0]	0	0	0	517009
LD34321398.las	(3432000.003,1398000.002,5041.604)	(3434999.998,1400999.999,7606.707)	[-3588, 3328]	[-21.528, 19.968]	[0, 0]	[0, 1]	[0, 1]	[0, 0]	0	0	0	679229
LD34321401.las	(3432000.001,1401000.000,5032.309)	(3435000.000,1403999.997,7261.268)	[-3589, 1570]	[-21.534, 9.42]	[0, 0]	[0, 1]	[0, 1]	[0, 0]	0	0	0	549777
LD34321404.las	(3432000.004,1404000.000,5030.049)	(3435000.000,1406999.998,7454.716)	[-3590, 1457]	[-21.54, 8.742]	[0, 0]	[0, 1]	[0, 1]	[0, 0]	0	0	0	729207
LD34321407.las	(3432000.000,1407000.000,5132.897)	(3434999.999,1409999.996,7665.664)	[-3586, 1388]	[-21.516, 8.328]	[0, 0]	[0, 1]	[0, 1]	[0, 0]	0	0	0	623404

# DPH-1.3 Report on ASPRS LAS File Format (Tiled Data) - Informational - continued

File	(Xmin, Ymin, Zmin)	(Xmax, Ymax, Zmax)	Extended Scan Angle	Scan Angle Rank	Scanner Channel	Scan Direction	Edge of Flight Line	User Data	Counts for Synthetic	Key-points	Withheld	Overlap
LD34321410.las	(3432000.001,1410000.001,5170.403)	(3434999.999,1413000.000,7543.148)	[-3580, 1338]	[-21.48, 8.028]	[0, 0]	[0, 1]	[0, 1]	[0, 0]	0	0	0	731320
LD34321413.las	(3432000.000,1413000.003,5164.248)	(3434999.999,1415999.999,7479.296)	[-3519, 1328]	[-21.114, 7.968]	[0, 0]	[0, 1]	[0, 1]	[0, 0]	0	0	0	593806
LD34321416.las	(3432000.000,1416000.000,5171.574)	(3435000.000,1418999.997,7537.948)	[-3586, 1181]	[-21.516, 7.086]	[0, 0]	[0, 1]	[0, 1]	[0, 0]	0	0	0	852138
LD34321419.las	(3432000.002,1419000.004,5177.588)	(3435000.000,1421999.999,7507.022)	[-3519, 1146]	[-21.114, 6.876]	[0, 0]	[0, 1]	[0, 1]	[0, 0]	0	0	0	763322
LD34321422.las	(3432000.001,1422000.001,5182.647)	(3435000.000,1425000.000,7449.158)	[-3506, 1131]	[-21.036, 6.786]	[0, 0]	[0, 1]	[0, 1]	[0, 0]	0	0	0	620034
LD34321425.las	(3432000.000,1425000.002,3159.820)	(3435000.000,1428000.000,7793.843)	[-3535, 1158]	[-21.21, 6.948]	[0, 0]	[0, 1]	[0, 1]	[0, 0]	0	0	0	894835
LD34321428.las	(3432000.001,1428000.001,5221.719)	(3434999.999,1431000.000,7711.851)	[-3597, 1080]	[-21.582, 6.48]	[0, 0]	[0, 1]	[0, 1]	[0, 0]	0	0	0	853064
LD34321431.las	(3432000.001,1431000.003,5222.742)	(3434999.999,1433999.998,7801.372)	[-3493, 989]	[-20.958, 5.934]	[0, 0]	[0, 1]	[0, 1]	[0, 0]	0	0	0	970246
LD34321434.las	(3432000.004,1434000.000,5223.972)	(3435000.000,1436999.999,7487.974)	[-3588, 934]	[-21.528, 5.604]	[0, 0]	[0, 1]	[0, 1]	[0, 0]	0	0	0	1354089
LD34321437.las	(3432000.000,1437000.000,5239.173)	(3434999.999,1440000.000,7512.308)	[-3609, 845]	[-21.654, 5.07]	[0, 0]	[0, 1]	[0, 1]	[0, 0]	0	0	0	1198062
LD34321440.las	(3432000.000,1440000.001,5279.684)	(3435000.000,1443000.000,7401.301)	[-3619, 689]	[-21.714, 4.134]	[0, 0]	[0, 1]	[0, 1]	[0, 0]	0	0	0	1257630
LD34321443.las	(3432000.001,1443000.001,5346.761)	(3434999.999,1445999.999,7625.979)	[-3608, 537]	[-21.648, 3.222]	[0, 0]	[0, 1]	[0, 1]	[0, 0]	0	0	0	1079055
LD34351254.las	(3435000.002,1254490.276,4277.902)	(3438000.000,1257000.000,7613.594)	[-3597, 890]	[-21.582, 5.34]	[0, 0]	[0, 1]	[0, 1]	[0, 0]	0	0	0	1818539
LD34351257.las	(3435000.001,1257000.001,4251.146)	(3438000.000,1259999.999,7466.507)	[-3583, 977]	[-21.498, 5.862]	[0, 0]	[0, 1]	[0, 1]	[0, 0]	0	0	0	1028033
LD34351260.las	(3435000.002,1260000.002,4326.038)	(3438000.000,1262999.997,7394.756)	[-3591, 978]	[-21.546, 5.868]	[0, 0]	[0, 1]	[0, 1]	[0, 0]	0	0	0	1249802
LD34351263.las	(3435000.001,1263000.000,4901.499)	(3437999.999,1265999.998,7373.771)	[-3590, 890]	[-21.54, 5.34]	[0, 0]	[0, 1]	[0, 1]	[0, 0]	0	0	0	1032857
LD34351266.las	(3435000.001,1266000.000,4902.746)	(3438000.000,1268999.999,7620.136)	[-3589, 857]	[-21.534, 5.142]	[0, 0]	[0, 1]	[0, 1]	[0, 0]	0	0	0	1261325
LD34351269.las	(3435000.001,1269000.004,4921.637)	(3438000.000,1271999.999,7518.161)	[-3587, 718]	[-21.522, 4.308]	[0, 0]	[0, 1]	[0, 1]	[0, 0]	0	0	0	1098562
LD34351272.las	(3435000.001,1272000.001,4897.530)	(3438000.000,1274999.998,7718.298)	[-3584, 645]	[-21.504, 3.87]	[0, 0]	[0, 1]	[0, 1]	[0, 0]	0	0	0	1213057
LD34351275.las	(3435000.004,1275000.001,4743.120)	(3437999.999,1277999.999,7708.347)	[-3591, 598]	[-21.546, 3.588]	[0, 0]	[0, 1]	[0, 1]	[0, 0]	0	0	0	1002642
LD34351278.las	(3435000.001,1278000.000,4677.527)	(3438000.000,1280999.999,7737.891)	[-3592, 504]	[-21.552, 3.024]	[0, 0]	[0, 1]	[0, 1]	[0, 0]	0	0	0	1218481
LD34351281.las	(3435000.001,1281000.002,4655.256)	(3437999.997,1283999.999,7589.004)	[-3587, 399]	[-21.522, 2.394]	[0, 0]	[0, 1]	[0, 1]	[0, 0]	0	0	0	1121125
LD34351284.las	(3435000.003,1284000.000,4691.605)	(3438000.000,1287000.000,7622.777)	[-3589, 463]	[-21.534, 2.778]	[0, 0]	[0, 1]	[0, 1]	[0, 0]	0	0	0	1219464
LD34351287.las	(3435000.002,1287000.001,4690.630)	(3437999.999,1290000.000,7677.757)	[-3595, 443]	[-21.57, 2.658]	[0, 0]	[0, 1]	[0, 1]	[0, 0]	0	0	0	1030988
LD34351290.las	(3435000.006,1290000.001,4699.233)	(3437999.996,1292999.999,7482.265)	[-3591, 281]	[-21.546, 1.686]	[0, 0]	[0, 1]	[0, 1]	[0, 0]	0	0	0	1318775
LD34351293.las	(3435000.001,1293000.004,4822.405)	(3437999.999,1295999.998,7449.808)	[-3591, 323]	[-21.546, 1.938]	[0, 0]	[0, 1]	[0, 1]	[0, 0]	0	0	0	1361163
LD34351296.las	(3435000.004,1296000.000,4592.179)	(3438000.000,1298999.999,7667.724)	[-3589, 253]	[-21.534, 1.518]	[0, 0]	[0, 1]	[0, 1]	[0, 0]	0	0	0	1602767
LD34351299.las	(3435000.001,1299000.000,4579.262)	(3438000.000,1302000.000,7628.708)	[-3589, 2242]	[-21.534, 13.452]	[0, 0]	[0, 1]	[0, 1]	[0, 0]	0	0	0	1399759
LD34351302.las	(3435000.001,1302000.001,4671.602)	(3437999.999,1304999.999,7668.138)	[-3588, 3368]	[-21.528, 20.208]	[0, 0]	[0, 1]	[0, 1]	[0, 0]	0	0	0	1672781
LD34351305.las	(3435000.001,1305000.001,4754.685)	(3438000.000,1307999.999,7648.075)	[-3587, -120]	[-21.522, -0.72]	[0, 0]	[0, 1]	[0, 1]	[0, 0]	0	0	0	1187251
LD34351308.las	(3435000.001,1308000.001,4765.424)	(3437999.999,1310999.998,7681.651)	[-3591, -341]	[-21.546, -2.046]	[0, 0]	[0, 1]	[0, 1]	[0, 0]	0	0	0	1299132
LD34351311.las	(3435000.001,1311000.001,4745.397)	(3437999.995,1313999.997,7401.097)	[-3592, -431]	[-21.552, -2.586]	[0, 0]	[0, 1]	[0, 1]	[0, 0]	0	0	0	1089617
LD34351314.las	(3435000.002,1314000.002,4680.653)	(3438000.000,1316999.999,7554.614)	[-3587, -487]	[-21.522, -2.922]	[0, 0]	[0, 1]	[0, 1]	[0, 0]	0	0	0	1154772
LD34351317.las	(3435000.001,1317000.002,4680.653)	(3437999.994,1320000.000,7455.563)	[-3585, -442]	[-21.51, -2.652]	[0, 0]	[0, 1]	[0, 1]	[0, 0]	0	0	0	1302617
LD34351320.las	(3435000.001,1320000.001,4697.737)	(3437999.999,1322999.997,7537.288)	[-3584, -542]	[-21.504, -3.252]	[0, 0]	[0, 1]	[0, 1]	[0, 0]	0	0	0	1068900
LD34351323.las	(3435000.003,1323000.001,4764.495)	(3437999.999,1325999.999,7650.316)	[-3585, -604]	[-21.51, -3.624]	[0, 0]	[0, 1]	[0, 1]	[0, 0]	0	0	0	1155015
LD34351326.las	(3435000.002,1326000.000,4734.964)	(3437999.999,1328999.999,7366.065)	[-3593, -475]	[-21.558, -2.85]	[0, 0]	[0, 1]	[0, 1]	[0, 0]	0	0	0	1089114
LD34351329.las	(3435000.001,1329000.000,4990.643)	(3437999.994,1331999.999,7587.026)	[-3591, -375]	[-21.546, -2.25]	[0, 0]	[0, 1]	[0, 1]	[0, 0]	0	0	0	1112309
LD34351332.las	(3435000.002,1332000.001,4875.600)	(3437999.998,1334999.999,7375.632)	[-3585, -306]	[-21.51, -1.836]	[0, 0]	[0, 1]	[0, 1]	[0, 0]	0	0	0	1171259
LD34351335.las	(3435000.002,1335000.001,4821.332)	(3437999.999,1338000.000,7687.491)	[-3597, -138]	[-21.582, -0.828]	[0, 0]	[0, 1]	[0, 1]	[0, 0]	0	0	0	1287900
LD34351338.las	(3435000.001,1338000.001,5083.956)	(3437999.999,1340999.999,7718.206)	[-3589, -35]	[-21.534, -0.21]	[0, 0]	[0, 1]	[0, 1]	[0, 0]	0	0	0	1275423
LD34351341.las	(3435000.002,1341000.000,5007.785)	(3437999.997,1343999.998,7674.893)	[-3603, 6]	[-21.618, 0.036]	[0, 0]	[0, 1]	[0, 1]	[0, 0]	0	0	0	1307615
LD34351344.las	(3435000.002,1344000.000,5087.316)	(3438000.000,1347000.000,7738.032)	[-3595, 87]	[-21.57, 0.522]	[0, 0]	[0, 1]	[0, 1]	[0, 0]	0	0	0	1262435
LD34351347.las	(3435000.001,1347000.001,4904.734)	(3438000.000,1350000.000,7433.551)	[-3586, 82]	[-21.516, 0.492]	[0, 0]	[0, 1]	[0, 1]	[0, 0]	0	0	0	1228387
LD34351350.las	(3435000.001,1350000.001,4942.005)	(3438000.000,1353000.000,7454.995)	[-3590, 156]	[-21.54, 0.936]	[0, 0]	[0, 1]	[0, 1]	[0, 0]	0	0	0	1308360
LD34351353.las	(3435000.001,1353000.002,5105.613)	(3438000.000,1355999.998,7636.081)	[-3587, 231]	[-21.522, 1.386]	[0, 0]	[0, 1]	[0, 1]	[0, 0]	0	0	0	1362037
LD34351356.las	(3435000.001,1356000.001,4979.301)	(3438000.000,1358999.996,7345.536)	[-3587, 329]	[-21.522, 1.974]	[0, 0]	[0, 1]	[0, 1]	[0, 0]	0	0	0	1237602
LD34351359.las	(3435000.002,1359000.001,4964.957)	(3437999.996,1362000.000,7654.643)	[-3590, 465]	[-21.54, 2.79]	[0, 0]	[0, 1]	[0, 1]	[0, 0]	0	0	0	1166778
LD34351362.las	(3435000.001,1362000.001,4921.772)	(3437999.999,1364999.999,7609.545)	[-3568, 566]	[-21.408, 3.396]	[0, 0]	[0, 1]	[0, 1]	[0, 0]	0	0	0	1038829

# DPH-1.3 Report on ASPRS LAS File Format (Tiled Data) - Informational - continued

File	(Xmin, Ymin, Zmin)	(Xmax, Ymax, Zmax)	Extended Scan Angle	Scan Angle Rank	Scanner Channel	Scan Direction	Edge of Flight Line	User Data	Counts for Synthetic	Key-points	Withheld	Overlap
LD34351365.las	(3435000.001,1365000.003,5137.427)	(3438000.000,1368000.000,7725.798)	[-3580, 632]	[-21.48, 3.792]	[0, 0]	[0, 1]	[0, 1]	[0, 0]	0	0	0	975583
LD34351368.las	(3435000.001,1368000.001,4939.468)	(3438000.000,1370999.997,7435.490)	[-3562, 712]	[-21.372, 4.272]	[0, 0]	[0, 1]	[0, 1]	[0, 0]	0	0	0	836206
LD34351371.las	(3435000.001,1371000.000,5058.481)	(3438000.000,1373999.999,7396.425)	[-3573, 809]	[-21.438, 4.854]	[0, 0]	[0, 1]	[0, 1]	[0, 0]	0	0	0	971694
LD34351374.las	(3435000.002,1374000.000,4960.325)	(3438000.000,1376999.997,7453.860)	[-3580, 840]	[-21.48, 5.04]	[0, 0]	[0, 1]	[0, 1]	[0, 0]	0	0	0	780841
LD34351377.las	(3435000.001,1377000.000,4958.999)	(3437999.999,1379999.999,7440.848)	[-3569, 961]	[-21.414, 5.766]	[0, 0]	[0, 1]	[0, 1]	[0, 0]	0	0	0	864792
LD34351380.las	(3435000.001,1380000.001,4973.576)	(3438000.000,1383000.000,7536.392)	[-3577, 934]	[-21.462, 5.604]	[0, 0]	[0, 1]	[0, 1]	[0, 0]	0	0	0	786361
LD34351383.las	(3435000.001,1383000.001,5024.905)	(3437999.999,1385999.997,7428.768)	[-3552, 1048]	[-21.312, 6.288]	[0, 0]	[0, 1]	[0, 1]	[0, 0]	0	0	0	693703
LD34351386.las	(3435000.003,1386000.001,5089.993)	(3438000.000,1388999.998,7496.009)	[-3573, 1315]	[-21.438, 7.89]	[0, 0]	[0, 1]	[0, 1]	[0, 0]	0	0	0	762778
LD34351389.las	(3435000.001,1389000.000,5020.334)	(3438000.000,1391999.999,7627.534)	[-3579, 1462]	[-21.474, 8.772]	[0, 0]	[0, 1]	[0, 1]	[0, 0]	0	0	0	663961
LD34351392.las	(3435000.001,1392000.000,4973.973)	(3438000.000,1394999.999,7495.457)	[-3571, 1406]	[-21.426, 8.436]	[0, 0]	[0, 1]	[0, 1]	[0, 0]	0	0	0	590774
LD34351395.las	(3435000.001,1395000.001,5083.025)	(3437999.999,1398000.000,7458.128)	[-3561, 1380]	[-21.366, 8.28]	[0, 0]	[0, 1]	[0, 1]	[0, 0]	0	0	0	600727
LD34351398.las	(3435000.001,1398000.001,5243.014)	(3437999.998,1400999.999,7473.558)	[-3573, 1548]	[-21.438, 9.288]	[0, 0]	[0, 1]	[0, 1]	[0, 0]	0	0	0	555861
LD34351401.las	(3435000.001,1401000.006,5131.597)	(3437999.998,1403999.999,5897.344)	[-3432, 1564]	[-20.592, 9.384]	[0, 0]	[0, 1]	[0, 1]	[0, 0]	0	0	0	478852
LD34351404.las	(3435000.002,1404000.000,5087.834)	(3437999.999,1406999.997,5924.152)	[-3442, 1806]	[-20.652, 10.836]	[0, 0]	[0, 1]	[0, 1]	[0, 0]	0	0	0	444633
LD34351407.las	(3435000.001,1407000.003,5134.186)	(3437999.998,1410000.000,6535.246)	[-3444, 2000]	[-20.664, 12]	[0, 0]	[0, 1]	[0, 1]	[0, 0]	0	0	0	473346
LD34351410.las	(3435000.001,1410000.001,5093.182)	(3437999.998,1413000.000,6756.243)	[-3452, 1916]	[-20.712, 11.496]	[0, 0]	[0, 1]	[0, 1]	[0, 0]	0	0	0	391376
LD34351413.las	(3435000.001,1413000.001,5143.369)	(3437999.998,1415999.998,6711.148)	[-3470, 1904]	[-20.82, 11.424]	[0, 0]	[0, 1]	[0, 1]	[0, 0]	0	0	0	423219
LD34351416.las	(3435000.001,1416000.000,5154.977)	(3437999.999,1418999.998,6768.750)	[-3481, 3359]	[-20.886, 20.154]	[0, 0]	[0, 1]	[0, 1]	[0, 0]	0	0	0	333804
LD34351419.las	(3435000.001,1419000.001,5161.902)	(3438000.000,1421999.998,6018.695)	[-3518, 3399]	[-21.108, 20.394]	[0, 0]	[0, 1]	[0, 1]	[0, 0]	0	0	0	320706
LD34351422.las	(3435000.001,1422000.001,5223.323)	(3437999.999,1425000.000,6667.116)	[-3529, 3419]	[-21.174, 20.514]	[0, 0]	[0, 1]	[0, 1]	[0, 0]	0	0	0	335925
LD34351425.las	(3435000.001,1425000.001,5230.029)	(3438000.000,1428000.000,6839.219)	[-3562, 3419]	[-21.372, 20.514]	[0, 0]	[0, 1]	[0, 1]	[0, 0]	0	0	0	501776
LD34351428.las	(3435000.001,1428000.001,5212.493)	(3438000.000,1430999.998,6812.162)	[-3396, 3436]	[-20.376, 20.616]	[0, 0]	[0, 1]	[0, 1]	[0, 0]	0	0	0	347284
LD34351431.las	(3435000.003,1431000.001,5238.595)	(3438000.000,1433999.999,6874.392)	[-3397, 3482]	[-20.382, 20.892]	[0, 0]	[0, 1]	[0, 1]	[0, 0]	0	0	0	327592
LD34351434.las	(3435000.002,1434000.000,5207.634)	(3438000.000,1436999.999,6801.433)	[-3601, 3508]	[-21.606, 21.048]	[0, 0]	[0, 1]	[0, 1]	[0, 0]	0	0	0	424591
LD34351437.las	(3435000.001,1437000.000,5218.772)	(3437999.999,1440000.000,6987.322)	[-3619, 3511]	[-21.714, 21.066]	[0, 0]	[0, 1]	[0, 1]	[0, 0]	0	0	0	419769
LD34351440.las	(3435000.001,1440000.001,5249.927)	(3437999.999,1443000.000,7424.411)	[-1877, 3546]	[-11.262, 21.276]	[0, 0]	[0, 1]	[0, 1]	[0, 0]	0	0	0	483954
LD34351443.las	(3435000.001,1443000.002,5268.949)	(3438000.000,1446000.000,7442.039)	[-1909, 3537]	[-11.454, 21.222]	[0, 0]	[0, 1]	[0, 1]	[0, 0]	0	0	0	481814
LD34381254.las	(3438000.001,1254581.661,4190.425)	(3440999.999,1256999.999,5389.261)	[-3456, 1905]	[-20.736, 11.43]	[0, 0]	[0, 1]	[0, 1]	[0, 0]	0	0	0	1198197
LD34381257.las	(3438000.001,1257000.001,4957.710)	(3440999.999,1260000.000,5269.812)	[-3107, 3004]	[-18.642, 18.024]	[0, 0]	[0, 1]	[0, 1]	[0, 0]	0	0	0	255049
LD34381260.las	(3438000.001,1260000.007,4748.573)	(3440999.999,1262999.999,5517.679)	[-3120, 3057]	[-18.72, 18.342]	[0, 0]	[0, 1]	[0, 1]	[0, 0]	0	0	0	355964
LD34381263.las	(3438000.002,1263000.000,4856.293)	(3440999.999,1265999.999,5180.410)	[-3114, 3063]	[-18.684, 18.378]	[0, 0]	[0, 1]	[0, 1]	[0, 0]	0	0	0	374836
LD34381266.las	(3438000.002,1266000.000,5050.725)	(3440999.999,1268999.999,5417.729)	[-3147, 3078]	[-18.882, 18.468]	[0, 0]	[0, 1]	[0, 1]	[0, 0]	0	0	0	241512
LD34381269.las	(3438000.001,1269000.002,5172.211)	(3440999.998,1271999.998,5705.989)	[-1975, 3094]	[-11.85, 18.564]	[0, 0]	[0, 1]	[0, 1]	[0, 0]	0	0	0	289753
LD34381272.las	(3438000.004,1272000.001,4813.632)	(3440999.999,1274999.998,5797.981)	[-2025, 3092]	[-12.15, 18.552]	[0, 0]	[0, 1]	[0, 1]	[0, 0]	0	0	0	272653
LD34381275.las	(3438000.010,1275000.001,4695.525)	(3440999.999,1277999.999,5760.550)	[-3133, 3134]	[-18.798, 18.804]	[0, 0]	[0, 1]	[0, 1]	[0, 0]	0	0	0	358378
LD34381278.las	(3438000.001,1278000.001,5025.121)	(3440999.999,1280999.997,5793.046)	[-1852, 3127]	[-11.112, 18.762]	[0, 0]	[0, 1]	[0, 1]	[0, 0]	0	0	0	455593
LD34381281.las	(3438000.002,1281000.005,4956.171)	(3440999.999,1283999.999,5738.614)	[-1608, 3150]	[-9.648, 18.9]	[0, 0]	[0, 1]	[0, 1]	[0, 0]	0	0	0	371423
LD34381284.las	(3438000.001,1284000.000,4686.398)	(3440999.998,1287000.000,5834.221)	[-1625, 3141]	[-9.75, 18.846]	[0, 0]	[0, 1]	[0, 1]	[0, 0]	0	0	0	562753
LD34381287.las	(3438000.006,1287000.002,4676.355)	(3440999.999,1290000.000,7509.893)	[-1529, 3501]	[-9.174, 21.006]	[0, 0]	[0, 1]	[0, 1]	[0, 0]	0	0	0	439423
LD34381290.las	(3438000.001,1290000.001,4558.318)	(3440999.996,1292999.999,7693.856)	[-1419, 3525]	[-8.514, 21.15]	[0, 0]	[0, 1]	[0, 1]	[0, 0]	0	0	0	624644
LD34381293.las	(3438000.002,1293000.003,4908.698)	(3440999.999,1295999.998,7390.212)	[-1361, 3522]	[-8.166, 21.132]	[0, 0]	[0, 1]	[0, 1]	[0, 0]	0	0	0	518706
LD34381296.las	(3438000.002,1296000.000,4858.130)	(3440999.998,1298999.999,7562.006)	[-3415, 3499]	[-20.49, 20.994]	[0, 0]	[0, 1]	[0, 1]	[0, 0]	0	0	0	783833
LD34381299.las	(3438000.001,1299000.000,4844.413)	(3440999.999,1302000.000,7362.384)	[-2241, 3493]	[-13.446, 20.958]	[0, 0]	[0, 1]	[0, 1]	[0, 0]	0	0	0	637649
LD34381302.las	(3438000.002,1302000.001,4752.287)	(3440999.995,1304999.998,5770.904)	[-1056, 3368]	[-6.336, 20.208]	[0, 0]	[0, 1]	[0, 1]	[0, 0]	0	0	0	946437
LD34381305.las	(3438000.001,1305000.001,4799.639)	(3440999.999,1307999.999,7383.981)	[-936, 3167]	[-5.616, 19.002]	[0, 0]	[0, 1]	[0, 1]	[0, 0]	0	0	0	770376
LD34381308.las	(3438000.002,1308000.001,4642.845)	(3440999.998,1310999.999,7362.065)	[-917, 3349]	[-5.502, 20.094]	[0, 0]	[0, 1]	[0, 1]	[0, 0]	0	0	0	781656
LD34381311.las	(3438000.001,1311000.001,4724.321)	(3440999.996,1313999.998,7374.034)	[-942, 3177]	[-5.652, 19.062]	[0, 0]	[0, 1]	[0, 1]	[0, 0]	0	0	0	822428
LD34381314.las	(3438000.002,1314000.001,4842.717)	(3440999.999,1317000.000,7355.983)	[-903, 3526]	[-5.418, 21.156]	[0, 0]	[0, 1]	[0, 1]	[0, 0]	0	0	0	780157
LD34381317.las	(3438000.005,1317000.001,4744.859)	(3440999.999,1320000.000,7608.407)	[-793, 3471]	[-4.758, 20.826]	[0, 0]	[0, 1]	[0, 1]	[0, 0]	0	0	0	823414



# DPH-1.3 Report on ASPRS LAS File Format (Tiled Data) - Informational - continued

File	(Xmin, Ymin, Zmin)	(Xmax, Ymax, Zmax)	Extended Scan Angle	Scan Angle Rank	Scanner Channel	Scan Direction	Edge of Flight Line	User Data	Counts for Synthetic	Key-points	Withheld	Overlap
LD34381320.las	(3438000.002,1320000.002,4689.069)	(3440999.999,1322999.998,7267.167)	[-682, 3472]	[-4.092, 20.832]	[0, 0]	[0, 1]	[0, 1]	[0, 0]	0	0	0	961276
LD34381323.las	(3438000.003,1323000.001,4721.437)	(3440999.999,1325999.999,7676.769)	[-673, 3512]	[-4.038, 21.072]	[0, 0]	[0, 1]	[0, 1]	[0, 0]	0	0	0	923049
LD34381326.las	(3438000.003,1326000.000,5338.205)	(3440999.999,1328999.999,7337.407)	[-651, 3514]	[-3.906, 21.084]	[0, 0]	[0, 1]	[0, 1]	[0, 0]	0	0	0	1077532
LD34381329.las	(3438000.004,1329000.000,5345.127)	(3440999.997,1332000.000,7592.081)	[-474, 3539]	[-2.844, 21.234]	[0, 0]	[0, 1]	[0, 1]	[0, 0]	0	0	0	1149016
LD34381332.las	(3438000.002,1332000.002,5248.339)	(3440999.995,1335000.000,7637.016)	[-431, 3543]	[-2.586, 21.258]	[0, 0]	[0, 1]	[0, 1]	[0, 0]	0	0	0	1207990
LD34381335.las	(3438000.001,1335000.003,5089.140)	(3440999.999,1338000.000,7639.899)	[-323, 3542]	[-1.938, 21.252]	[0, 0]	[0, 1]	[0, 1]	[0, 0]	0	0	0	1193533
LD34381338.las	(3438000.001,1338000.001,5085.856)	(3440999.997,1340999.998,7578.787)	[-145, 3534]	[-0.87, 21.204]	[0, 0]	[0, 1]	[0, 1]	[0, 0]	0	0	0	1178231
LD34381341.las	(3438000.004,1341000.002,4926.850)	(3440999.999,1343999.999,7159.412)	[-81, 3540]	[-0.486, 21.24]	[0, 0]	[0, 1]	[0, 1]	[0, 0]	0	0	0	1242387
LD34381344.las	(3438000.002,1344000.000,5076.187)	(3440999.999,1347000.000,7563.220)	[-28, 3538]	[-0.168, 21.228]	[0, 0]	[0, 1]	[0, 1]	[0, 0]	0	0	0	1199248
LD34381347.las	(3438000.002,1347000.002,4906.073)	(3440999.998,1350000.000,7634.342)	[-15, 3538]	[-0.09, 21.228]	[0, 0]	[0, 1]	[0, 1]	[0, 0]	0	0	0	1376679
LD34381350.las	(3438000.001,1350000.002,4844.830)	(3440999.998,1352999.999,7672.084)	[57, 3537]	[0.342, 21.222]	[0, 0]	[0, 1]	[0, 1]	[0, 0]	0	0	0	1396349
LD34381353.las	(3438000.001,1353000.001,4845.610)	(3440999.998,1355999.999,7618.144)	[54, 3537]	[0.324, 21.222]	[0, 0]	[0, 1]	[0, 1]	[0, 0]	0	0	0	1290580
LD34381356.las	(3438000.003,1356000.002,4963.494)	(3440999.995,1358999.999,7674.079)	[232, 3534]	[1.392, 21.204]	[0, 0]	[0, 1]	[0, 1]	[0, 0]	0	0	0	1234715
LD34381359.las	(3438000.001,1359000.000,5411.538)	(3440999.999,1362000.000,7475.238)	[331, 3534]	[1.986, 21.204]	[0, 0]	[0, 1]	[0, 1]	[0, 0]	0	0	0	1295232
LD34381362.las	(3438000.001,1362000.001,5260.003)	(3440999.999,1364999.999,7640.497)	[460, 3538]	[2.76, 21.228]	[0, 0]	[0, 1]	[0, 1]	[0, 0]	0	0	0	1147285
LD34381365.las	(3438000.006,1365000.003,5064.330)	(3440999.998,1367999.997,7734.945)	[550, 3530]	[3.3, 21.18]	[0, 0]	[0, 1]	[0, 1]	[0, 0]	0	0	0	1153961
LD34381368.las	(3438000.002,1368000.003,4925.046)	(3440999.997,1370999.999,7427.406)	[429, 3538]	[2.574, 21.228]	[0, 0]	[0, 1]	[0, 1]	[0, 0]	0	0	0	1087853
LD34381371.las	(3438000.001,1371000.000,4973.127)	(3440999.991,1373999.998,7714.607)	[393, 3532]	[2.358, 21.192]	[0, 0]	[0, 1]	[0, 1]	[0, 0]	0	0	0	1213096
LD34381374.las	(3438000.001,1374000.002,4963.674)	(3440999.999,1376999.999,7416.320)	[385, 3537]	[2.31, 21.222]	[0, 0]	[0, 1]	[0, 1]	[0, 0]	0	0	0	969984
LD34381377.las	(3438000.002,1377000.002,4975.430)	(3440999.999,1380000.000,7594.512)	[294, 3533]	[1.764, 21.198]	[0, 0]	[0, 1]	[0, 1]	[0, 0]	0	0	0	1153716
LD34381380.las	(3438000.001,1380000.001,4977.693)	(3440999.990,1383000.000,7497.941)	[123, 3551]	[0.738, 21.306]	[0, 0]	[0, 1]	[0, 1]	[0, 0]	0	0	0	1116042
LD34381383.las	(3438000.001,1383000.005,4936.437)	(3440999.996,1385999.999,7631.100)	[-60, 3544]	[-0.36, 21.264]	[0, 0]	[0, 1]	[0, 1]	[0, 0]	0	0	0	1181059
LD34381386.las	(3438000.003,1386000.000,5054.639)	(3440999.999,1388999.999,7455.106)	[-106, 3537]	[-0.636, 21.222]	[0, 0]	[0, 1]	[0, 1]	[0, 0]	0	0	0	1182181
LD34381389.las	(3438000.003,1389000.000,4994.235)	(3440999.999,1391999.999,7510.808)	[-92, 3526]	[-0.552, 21.156]	[0, 0]	[0, 1]	[0, 1]	[0, 0]	0	0	0	937681
LD34381392.las	(3438000.001,1392000.000,5009.960)	(3440999.992,1395000.000,7649.509)	[-197, 3586]	[-1.182, 21.516]	[0, 0]	[0, 1]	[0, 1]	[0, 0]	0	0	0	1136896
LD34381395.las	(3438000.001,1395000.001,4943.386)	(3440999.996,1398000.000,7482.452)	[-174, 3535]	[-1.044, 21.21]	[0, 0]	[0, 1]	[0, 1]	[0, 0]	0	0	0	1077658
LD34381398.las	(3438000.003,1398000.001,4928.373)	(3440999.999,1400999.999,7706.146)	[-285, 3536]	[-1.71, 21.216]	[0, 0]	[0, 1]	[0, 1]	[0, 0]	0	0	0	1167818
LD34381401.las	(3438000.002,1401000.004,4988.819)	(3440999.998,1403999.999,7696.481)	[-360, 3545]	[-2.16, 21.27]	[0, 0]	[0, 1]	[0, 1]	[0, 0]	0	0	0	1149511
LD34381404.las	(3438000.002,1404000.000,5053.156)	(3440999.998,1406999.999,7416.002)	[-503, 3538]	[-3.018, 21.228]	[0, 0]	[0, 1]	[0, 1]	[0, 0]	0	0	0	1025761
LD34381407.las	(3438000.001,1407000.000,5176.381)	(3440999.994,1409999.999,7737.603)	[-528, 3536]	[-3.168, 21.216]	[0, 0]	[0, 1]	[0, 1]	[0, 0]	0	0	0	941869
LD34381410.las	(3438000.002,1410000.001,5187.595)	(3440999.998,1412999.999,7575.835)	[-617, 3543]	[-3.702, 21.258]	[0, 0]	[0, 1]	[0, 1]	[0, 0]	0	0	0	1082548
LD34381413.las	(3438000.002,1413000.001,5172.391)	(3440999.999,1415999.998,7561.957)	[-742, 3442]	[-4.452, 20.652]	[0, 0]	[0, 1]	[0, 1]	[0, 0]	0	0	0	1063693
LD34381416.las	(3438000.002,1416000.000,5167.181)	(3440999.999,1418999.999,7793.534)	[-820, 3539]	[-4.92, 21.234]	[0, 0]	[0, 1]	[0, 1]	[0, 0]	0	0	0	1130300
LD34381419.las	(3438000.001,1419000.002,5236.233)	(3440999.995,1421999.999,7441.717)	[-977, 3460]	[-5.862, 20.76]	[0, 0]	[0, 1]	[0, 1]	[0, 0]	0	0	0	1206171
LD34381422.las	(3438000.002,1422000.001,5268.139)	(3440999.999,1424999.998,7677.619)	[-1022, 3442]	[-6.132, 20.652]	[0, 0]	[0, 1]	[0, 1]	[0, 0]	0	0	0	878957
LD34381425.las	(3438000.001,1425000.001,5306.623)	(3440999.997,1428000.000,7637.682)	[-1187, 3445]	[-7.122, 20.67]	[0, 0]	[0, 1]	[0, 1]	[0, 0]	0	0	0	1016879
LD34381428.las	(3438000.002,1428000.001,5167.345)	(3440999.999,1431000.000,7502.121)	[-1261, 3525]	[-7.566, 21.15]	[0, 0]	[0, 1]	[0, 1]	[0, 0]	0	0	0	727003
LD34381431.las	(3438000.001,1431000.001,5188.326)	(3440999.990,1433999.999,7533.089)	[-1248, 3460]	[-7.488, 20.76]	[0, 0]	[0, 1]	[0, 1]	[0, 0]	0	0	0	837902
LD34381434.las	(3438000.001,1434000.000,5140.705)	(3440999.998,1436999.999,7694.873)	[-1366, 3491]	[-8.196, 20.946]	[0, 0]	[0, 1]	[0, 1]	[0, 0]	0	0	0	821380
LD34381437.las	(3438000.002,1437000.000,5221.545)	(3440999.998,1440000.000,7712.750)	[-1507, 3557]	[-9.042, 21.342]	[0, 0]	[0, 1]	[0, 1]	[0, 0]	0	0	0	863082
LD34381440.las	(3438000.001,1440000.001,5214.707)	(3440999.998,1443000.000,7480.316)	[-1749, 3571]	[-10.494, 21.426]	[0, 0]	[0, 1]	[0, 1]	[0, 0]	0	0	0	678916
LD34381443.las	(3438000.001,1443000.004,5212.693)	(3440999.998,1445999.998,7677.577)	[-1740, 3571]	[-10.44, 21.426]	[0, 0]	[0, 1]	[0, 1]	[0, 0]	0	0	0	822952
LD34411254.las	(3441000.000,1254655.735,4200.031)	(3443999.999,1256999.999,7719.784)	[-3424, 3536]	[-20.544, 21.216]	[0, 0]	[0, 1]	[0, 1]	[0, 0]	0	0	0	1715079
LD34411257.las	(3441000.004,1257000.001,4230.241)	(3443999.999,1260000.000,7393.991)	[-801, 3542]	[-4.806, 21.252]	[0, 0]	[0, 1]	[0, 1]	[0, 0]	0	0	0	1293538
LD34411260.las	(3441000.001,1260000.003,4216.415)	(3443999.999,1262999.999,7655.162)	[-899, 3530]	[-5.394, 21.18]	[0, 0]	[0, 1]	[0, 1]	[0, 0]	0	0	0	1168409
LD34411263.las	(3441000.001,1263000.001,5029.895)	(3443999.995,1265999.999,7372.265)	[-928, 3542]	[-5.568, 21.252]	[0, 0]	[0, 1]	[0, 1]	[0, 0]	0	0	0	834744
LD34411266.las	(3441000.000,1266000.004,5057.513)	(3443999.999,1268999.999,7610.155)	[-923, 3532]	[-5.538, 21.192]	[0, 0]	[0, 1]	[0, 1]	[0, 0]	0	0	0	1065439
LD34411269.las	(3441000.001,1269000.000,4860.377)	(3443999.999,1271999.999,7657.032)	[-1122, 3533]	[-6.732, 21.198]	[0, 0]	[0, 1]	[0, 1]	[0, 0]	0	0	0	872643
LD34411272.las	(3441000.000,1272000.001,4491.789)	(3443999.997,1275000.000,7594.558)	[-1154, 3543]	[-6.924, 21.258]	[0, 0]	[0, 1]	[0, 1]	[0, 0]	0	0	0	914464

# DPH-1.3 Report on ASPRS LAS File Format (Tiled Data) - Informational - continued

File	(Xmin, Ymin, Zmin)	(Xmax, Ymax, Zmax)	Extended Scan Angle	Scan Angle Rank	Scanner Channel	Scan Direction	Edge of Flight Line	User Data	Counts for Synthetic	Key-points	Withheld	Overlap
LD34411275.las	(3441000.000,1275000.003,5075.948)	(3443999.999,1277999.999,7558.466)	[-1320, 3537]	[-7.92, 21.222]	[0, 0]	[0, 1]	[0, 1]	[0, 0]	0	0	0	654927
LD34411278.las	(3441000.000,1278000.001,5052.962)	(3443999.998,1280999.998,7753.321)	[-1320, 3539]	[-7.92, 21.234]	[0, 0]	[0, 1]	[0, 1]	[0, 0]	0	0	0	914749
LD34411281.las	(3441000.000,1281000.001,5016.683)	(3443999.998,1283999.999,7268.499)	[-1458, 3533]	[-8.748, 21.198]	[0, 0]	[0, 1]	[0, 1]	[0, 0]	0	0	0	678183
LD34411284.las	(3441000.000,1284000.000,4628.800)	(3443999.999,1287000.000,7664.063)	[-1471, 3542]	[-8.826, 21.252]	[0, 0]	[0, 1]	[0, 1]	[0, 0]	0	0	0	943131
LD34411287.las	(3441000.000,1287000.011,4573.469)	(3443999.999,1290000.000,7572.915)	[-1551, 3534]	[-9.306, 21.204]	[0, 0]	[0, 1]	[0, 1]	[0, 0]	0	0	0	501097
LD34411290.las	(3441000.000,1290000.001,4545.221)	(3443999.996,1292999.999,7398.883)	[-1639, 3532]	[-9.834, 21.192]	[0, 0]	[0, 1]	[0, 1]	[0, 0]	0	0	0	736160
LD34411293.las	(3441000.000,1293000.000,5035.416)	(3443999.996,1295999.997,7585.132)	[-1663, 3549]	[-9.978, 21.294]	[0, 0]	[0, 1]	[0, 1]	[0, 0]	0	0	0	767517
LD34411296.las	(3441000.000,1296000.000,5033.336)	(3443999.999,1298999.999,7345.222)	[-3379, 3533]	[-20.274, 21.198]	[0, 0]	[0, 1]	[0, 1]	[0, 0]	0	0	0	1038879
LD34411299.las	(3441000.000,1299000.000,4920.390)	(3443999.999,1302000.000,7608.751)	[-2228, 3528]	[-13.368, 21.168]	[0, 0]	[0, 1]	[0, 1]	[0, 0]	0	0	0	579454
LD34411302.las	(3441000.000,1302000.001,5278.936)	(3443999.999,1304999.998,6269.262)	[-1974, 3533]	[-11.844, 21.198]	[0, 0]	[0, 1]	[0, 1]	[0, 0]	0	0	0	852662
LD34411305.las	(3441000.000,1305000.001,5084.924)	(3443999.999,1307999.995,6192.717)	[-3267, 3527]	[-19.602, 21.162]	[0, 0]	[0, 1]	[0, 1]	[0, 0]	0	0	0	483454
LD34411308.las	(3441000.000,1308000.005,5086.499)	(3443999.999,1310999.998,5899.132)	[-3268, 3544]	[-19.608, 21.264]	[0, 0]	[0, 1]	[0, 1]	[0, 0]	0	0	0	615312
LD34411311.las	(3441000.000,1311000.001,5006.939)	(3443999.999,1313999.997,5994.831)	[-3285, 3538]	[-19.71, 21.228]	[0, 0]	[0, 1]	[0, 1]	[0, 0]	0	0	0	586754
LD34411314.las	(3441000.001,1314000.000,4974.918)	(3443999.999,1316999.998,5869.932)	[-3278, 3536]	[-19.668, 21.216]	[0, 0]	[0, 1]	[0, 1]	[0, 0]	0	0	0	606741
LD34411317.las	(3441000.002,1317000.002,5177.887)	(3443999.999,1320000.000,7573.518)	[-3298, 3540]	[-19.788, 21.24]	[0, 0]	[0, 1]	[0, 1]	[0, 0]	0	0	0	661992
LD34411320.las	(3441000.000,1320000.001,5123.038)	(3443999.998,1322999.995,5668.283)	[-3296, 3534]	[-19.776, 21.204]	[0, 0]	[0, 1]	[0, 1]	[0, 0]	0	0	0	617532
LD34411323.las	(3441000.000,1323000.002,4734.580)	(3443999.999,1325999.995,7327.118)	[-3297, 3535]	[-19.782, 21.21]	[0, 0]	[0, 1]	[0, 1]	[0, 0]	0	0	0	715799
LD34411326.las	(3441000.000,1326000.000,5427.991)	(3443999.999,1328999.998,7296.344)	[-3297, 3532]	[-19.782, 21.192]	[0, 0]	[0, 1]	[0, 1]	[0, 0]	0	0	0	602606
LD34411329.las	(3441000.001,1329000.001,5420.619)	(3443999.998,1331999.998,7598.266)	[-3288, 3525]	[-19.728, 21.15]	[0, 0]	[0, 1]	[0, 1]	[0, 0]	0	0	0	469843
LD34411332.las	(3441000.005,1332000.002,5125.173)	(3443999.999,1335000.000,7630.726)	[-3298, 3468]	[-19.788, 20.808]	[0, 0]	[0, 1]	[0, 1]	[0, 0]	0	0	0	490922
LD34411335.las	(3441000.001,1335000.001,5456.698)	(3443999.999,1337999.999,7630.493)	[-3298, 1307]	[-19.788, 7.842]	[0, 0]	[0, 1]	[0, 1]	[0, 0]	0	0	0	544012
LD34411338.las	(3441000.000,1338000.006,5416.997)	(3443999.999,1340999.999,5508.978)	[-3277, 1295]	[-19.662, 7.77]	[0, 0]	[0, 1]	[0, 1]	[0, 0]	0	0	0	524873
LD34411341.las	(3441000.001,1341000.000,5128.956)	(3443999.999,1343999.997,7658.377)	[-3278, 1280]	[-19.668, 7.68]	[0, 0]	[0, 1]	[0, 1]	[0, 0]	0	0	0	655867
LD34411344.las	(3441000.003,1344000.003,5441.715)	(3443999.999,1347000.000,7587.731)	[-3296, 1157]	[-19.776, 6.942]	[0, 0]	[0, 1]	[0, 1]	[0, 0]	0	0	0	710944
LD34411347.las	(3441000.000,1347000.002,5373.093)	(3443999.999,1350000.000,7287.725)	[-3332, 1028]	[-19.992, 6.168]	[0, 0]	[0, 1]	[0, 1]	[0, 0]	0	0	0	763459
LD34411350.las	(3441000.003,1350000.001,5520.730)	(3443999.998,1352999.999,7624.253)	[-3350, 997]	[-20.1, 5.982]	[0, 0]	[0, 1]	[0, 1]	[0, 0]	0	0	0	745539
LD34411353.las	(3441000.002,1353000.001,5273.776)	(3443999.999,1355999.999,7384.861)	[-3327, 961]	[-19.962, 5.766]	[0, 0]	[0, 1]	[0, 1]	[0, 0]	0	0	0	814253
LD34411356.las	(3441000.001,1356000.002,5405.307)	(3443999.999,1358999.999,7531.678)	[-3331, 835]	[-19.986, 5.01]	[0, 0]	[0, 1]	[0, 1]	[0, 0]	0	0	0	938383
LD34411359.las	(3441000.004,1359000.000,5548.821)	(3443999.997,1362000.000,7344.578)	[-3343, 620]	[-20.058, 3.72]	[0, 0]	[0, 1]	[0, 1]	[0, 0]	0	0	0	1013933
LD34411362.las	(3441000.002,1362000.001,5415.750)	(3443999.998,1365000.000,5823.246)	[-3345, 697]	[-20.07, 4.182]	[0, 0]	[0, 1]	[0, 1]	[0, 0]	0	0	0	990065
LD34411365.las	(3441000.000,1365000.001,5099.353)	(3443999.998,1367999.999,5824.746)	[-3351, 690]	[-20.106, 4.14]	[0, 0]	[0, 1]	[0, 1]	[0, 0]	0	0	0	1077554
LD34411368.las	(3441000.001,1368000.003,5046.542)	(3443999.999,1370999.999,7638.446)	[-3339, 559]	[-20.034, 3.354]	[0, 0]	[0, 1]	[0, 1]	[0, 0]	0	0	0	943656
LD34411371.las	(3441000.007,1371000.000,4925.889)	(3443999.999,1373999.998,7563.554)	[-3380, 438]	[-20.28, 2.628]	[0, 0]	[0, 1]	[0, 1]	[0, 0]	0	0	0	932116
LD34411374.las	(3441000.000,1374000.000,4994.373)	(3443999.999,1376999.999,7329.969)	[-3398, 434]	[-20.388, 2.604]	[0, 0]	[0, 1]	[0, 1]	[0, 0]	0	0	0	865325
LD34411377.las	(3441000.000,1377000.007,5045.348)	(3443999.999,1380000.000,7371.370)	[-3375, 395]	[-20.25, 2.37]	[0, 0]	[0, 1]	[0, 1]	[0, 0]	0	0	0	956734
LD34411380.las	(3441000.001,1380000.001,5072.907)	(3443999.994,1383000.000,7619.247)	[-3367, 292]	[-20.202, 1.752]	[0, 0]	[0, 1]	[0, 1]	[0, 0]	0	0	0	887525
LD34411383.las	(3441000.000,1383000.002,4999.826)	(3443999.996,1385999.998,7642.639)	[-3380, 122]	[-20.28, 0.732]	[0, 0]	[0, 1]	[0, 1]	[0, 0]	0	0	0	956439
LD34411386.las	(3441000.000,1386000.000,4950.446)	(3443999.997,1388999.999,7369.296)	[-3375, -51]	[-20.25, -0.306]	[0, 0]	[0, 1]	[0, 1]	[0, 0]	0	0	0	892117
LD34411389.las	(3441000.000,1389000.000,5003.176)	(3443999.995,1391999.999,6514.114)	[-3399, 0]	[-20.394, 0]	[0, 0]	[0, 1]	[0, 1]	[0, 0]	0	0	0	1017475
LD34411392.las	(3441000.000,1392000.001,4892.202)	(3443999.997,1394999.999,7371.074)	[-3363, -93]	[-20.178, -0.558]	[0, 0]	[0, 1]	[0, 1]	[0, 0]	0	0	0	947850
LD34411395.las	(3441000.001,1395000.003,4889.777)	(3443999.999,1398000.000,7309.936)	[-3358, -94]	[-20.148, -0.564]	[0, 0]	[0, 1]	[0, 1]	[0, 0]	0	0	0	1010289
LD34411398.las	(3441000.001,1398000.001,5499.786)	(3443999.999,1400999.997,6414.092)	[-3415, -176]	[-20.49, -1.056]	[0, 0]	[0, 1]	[0, 1]	[0, 0]	0	0	0	885435
LD34411401.las	(3441000.001,1401000.001,5716.435)	(3443999.999,1403999.997,7691.264)	[-3429, -243]	[-20.574, -1.458]	[0, 0]	[0, 1]	[0, 1]	[0, 0]	0	0	0	1106545
LD34411404.las	(3441000.000,1404000.000,5583.608)	(3443999.995,1406999.998,7389.788)	[-3448, -362]	[-20.688, -2.172]	[0, 0]	[0, 1]	[0, 1]	[0, 0]	0	0	0	868210
LD34411407.las	(3441000.000,1407000.001,5493.910)	(3443999.999,1410000.000,5929.680)	[-3462, -473]	[-20.772, -2.838]	[0, 0]	[0, 1]	[0, 1]	[0, 0]	0	0	0	968798
LD34411410.las	(3441000.003,1410000.003,5590.150)	(3443999.999,1413000.000,5926.402)	[-3476, -507]	[-20.856, -3.042]	[0, 0]	[0, 1]	[0, 1]	[0, 0]	0	0	0	985874
LD34411413.las	(3441000.002,1413000.001,5211.787)	(3443999.991,1415999.999,7342.626)	[-3481, -519]	[-20.886, -3.114]	[0, 0]	[0, 1]	[0, 1]	[0, 0]	0	0	0	984894
LD34411416.las	(3441000.000,1416000.002,5271.797)	(3443999.996,1418999.996,6616.420)	[-3467, -425]	[-20.802, -2.55]	[0, 0]	[0, 1]	[0, 1]	[0, 0]	0	0	0	1102070
LD34411419.las	(3441000.000,1419000.000,5547.217)	(3443999.997,1421999.998,7711.569)	[-3477, -308]	[-20.862, -1.848]	[0, 0]	[0, 1]	[0, 1]	[0, 0]	0	0	0	1047451

# DPH-1.3 Report on ASPRS LAS File Format (Tiled Data) - Informational - continued

File	(Xmin, Ymin, Zmin)	(Xmax, Ymax, Zmax)	Extended Scan Angle	Scan Angle Rank	Scanner Channel	Scan Direction	Edge of Flight Line	User Data	Counts for Synthetic	Key-points	Withheld	Overlap
LD34411422.las	(3441000.000,1422000.001,5531.446)	(3443999.993,1425000.000,7406.757)	[-3486, -268]	[-20.916, -1.608]	[0, 0]	[0, 1]	[0, 1]	[0, 0]	0	0	0	964981
LD34411425.las	(3441000.001,1425000.001,5172.864)	(3443999.999,1428000.000,7717.471)	[-3492, -242]	[-20.952, -1.452]	[0, 0]	[0, 1]	[0, 1]	[0, 0]	0	0	0	1032978
LD34411428.las	(3441000.003,1428000.002,5313.743)	(3443999.999,1431000.000,7012.735)	[-3499, -215]	[-20.994, -1.29]	[0, 0]	[0, 1]	[0, 1]	[0, 0]	0	0	0	893873
LD34411431.las	(3441000.000,1431000.002,5252.811)	(3443999.999,1433999.999,7681.874)	[-3571, -168]	[-21.426, -1.008]	[0, 0]	[0, 1]	[0, 1]	[0, 0]	0	0	0	967200
LD34411434.las	(3441000.000,1434000.000,5179.753)	(3443999.993,1436999.999,7723.876)	[-3553, -86]	[-21.318, -0.516]	[0, 0]	[0, 1]	[0, 1]	[0, 0]	0	0	0	983348
LD34411437.las	(3441000.000,1437000.001,5214.858)	(3443999.995,1439999.999,7488.597)	[-3581, 149]	[-21.486, 0.894]	[0, 0]	[0, 1]	[0, 1]	[0, 0]	0	0	0	928729
LD34411440.las	(3441000.001,1440000.002,5195.354)	(3443999.999,1443000.000,7630.592)	[-3601, 365]	[-21.606, 2.19]	[0, 0]	[0, 1]	[0, 1]	[0, 0]	0	0	0	1014485
LD34411443.las	(3441000.000,1443000.008,5249.225)	(3443999.997,1446000.000,7496.888)	[-3621, 493]	[-21.726, 2.958]	[0, 0]	[0, 1]	[0, 1]	[0, 0]	0	0	0	974555
LD34411254.las	(3444000.000,1254692.216,4723.029)	(3446999.999,1257000.000,5742.347)	[-3424, -419]	[-20.544, -2.514]	[0, 0]	[0, 1]	[0, 1]	[0, 0]	0	0	0	1763607
LD34411257.las	(3444000.002,1257000.001,4180.887)	(3446999.996,1259999.998,5756.681)	[-3111, -375]	[-18.666, -2.25]	[0, 0]	[0, 1]	[0, 1]	[0, 0]	0	0	0	946283
LD34411260.las	(3444000.001,1260000.001,4786.145)	(3446999.999,1262999.998,7284.992)	[-3162, -237]	[-18.972, -1.422]	[0, 0]	[0, 1]	[0, 1]	[0, 0]	0	0	0	1004157
LD34411263.las	(3444000.000,1263000.000,5077.323)	(3446999.999,1265999.999,7255.858)	[-3185, -185]	[-19.11, -1.11]	[0, 0]	[0, 1]	[0, 1]	[0, 0]	0	0	0	932695
LD34411266.las	(3444000.002,1266000.001,5025.187)	(3446999.999,1268999.999,7603.134)	[-3164, -73]	[-18.984, -0.438]	[0, 0]	[0, 1]	[0, 1]	[0, 0]	0	0	0	975738
LD34411269.las	(3444000.003,1269000.000,5158.241)	(3446999.999,1272000.000,5749.736)	[-3187, -24]	[-19.122, -0.144]	[0, 0]	[0, 1]	[0, 1]	[0, 0]	0	0	0	1116292
LD34411272.las	(3444000.000,1272000.002,5090.646)	(3446999.997,1275000.000,7581.300)	[-3196, -24]	[-19.176, -0.144]	[0, 0]	[0, 1]	[0, 1]	[0, 0]	0	0	0	911630
LD34411275.las	(3444000.007,1275000.001,5179.537)	(3446999.997,1277999.999,5753.975)	[-3198, 89]	[-19.188, 0.534]	[0, 0]	[0, 1]	[0, 1]	[0, 0]	0	0	0	867774
LD34411278.las	(3444000.001,1278000.000,5193.697)	(3446999.999,1280999.999,7620.894)	[-3194, 215]	[-19.164, 1.29]	[0, 0]	[0, 1]	[0, 1]	[0, 0]	0	0	0	1072167
LD34411281.las	(3444000.001,1281000.000,4802.723)	(3446999.997,1283999.999,7167.597)	[-3214, 304]	[-19.284, 1.824]	[0, 0]	[0, 1]	[0, 1]	[0, 0]	0	0	0	1015313
LD34411284.las	(3444000.001,1284000.001,4655.233)	(3446999.999,1287000.000,7636.090)	[-3220, 313]	[-19.32, 1.878]	[0, 0]	[0, 1]	[0, 1]	[0, 0]	0	0	0	1107286
LD34411287.las	(3444000.000,1287000.001,4830.440)	(3446999.998,1290000.000,7491.701)	[-3214, 319]	[-19.284, 1.914]	[0, 0]	[0, 1]	[0, 1]	[0, 0]	0	0	0	933673
LD34411290.las	(3444000.000,1290000.001,4625.962)	(3446999.999,1292999.999,7532.833)	[-3216, 478]	[-19.296, 2.868]	[0, 0]	[0, 1]	[0, 1]	[0, 0]	0	0	0	963188
LD34411293.las	(3444000.000,1293000.000,4782.195)	(3446999.999,1295999.999,7630.060)	[-3243, 612]	[-19.458, 3.672]	[0, 0]	[0, 1]	[0, 1]	[0, 0]	0	0	0	1118352
LD34411296.las	(3444000.000,1296000.000,4569.548)	(3446999.999,1298999.999,7494.703)	[-3351, 683]	[-20.106, 4.098]	[0, 0]	[0, 1]	[0, 1]	[0, 0]	0	0	0	1223112
LD34411299.las	(3444000.000,1299000.000,4751.867)	(3446999.998,1302000.000,7618.974)	[-3266, 2133]	[-19.596, 12.798]	[0, 0]	[0, 1]	[0, 1]	[0, 0]	0	0	0	911625
LD34411302.las	(3444000.000,1302000.001,4830.535)	(3446999.999,1305000.000,6944.471)	[-3259, 3300]	[-19.554, 19.8]	[0, 0]	[0, 1]	[0, 1]	[0, 0]	0	0	0	1256866
LD34411305.las	(3444000.000,1305000.001,4786.175)	(3446999.998,1307999.992,7600.877)	[-3260, 854]	[-19.56, 5.124]	[0, 0]	[0, 1]	[0, 1]	[0, 0]	0	0	0	1064314
LD34411308.las	(3444000.000,1308000.000,4905.082)	(3446999.998,1310999.999,7612.429)	[-3221, 905]	[-19.326, 5.43]	[0, 0]	[0, 1]	[0, 1]	[0, 0]	0	0	0	783508
LD34411311.las	(3444000.000,1311000.002,4705.601)	(3446999.999,1313999.995,7401.048)	[-3215, 936]	[-19.29, 5.616]	[0, 0]	[0, 1]	[0, 1]	[0, 0]	0	0	0	816645
LD34411314.las	(3444000.001,1314000.000,4805.932)	(3446999.997,1317000.000,7612.711)	[-3245, 1066]	[-19.47, 6.396]	[0, 0]	[0, 1]	[0, 1]	[0, 0]	0	0	7224	766112
LD34411317.las	(3444000.000,1317000.002,4706.762)	(3446999.999,1320000.000,7599.220)	[-3271, 1222]	[-19.626, 7.332]	[0, 0]	[0, 1]	[0, 1]	[0, 0]	0	0	44275	505341
LD34411320.las	(3444000.000,1320000.005,4739.229)	(3446999.997,1323000.000,7054.615)	[-3266, 1366]	[-19.596, 8.196]	[0, 0]	[0, 1]	[0, 1]	[0, 0]	0	0	0	672339
LD34411323.las	(3444000.001,1323000.001,4852.500)	(3446999.999,1325999.998,6734.855)	[-3263, 1467]	[-19.578, 8.802]	[0, 0]	[0, 1]	[0, 1]	[0, 0]	0	0	0	534434
LD34411326.las	(3444000.000,1326000.002,4980.331)	(3446999.999,1328999.994,5790.700)	[-3268, 1472]	[-19.608, 8.832]	[0, 0]	[0, 1]	[0, 1]	[0, 0]	0	0	0	525483
LD34411329.las	(3444000.000,1329000.003,5395.649)	(3446999.994,1332000.000,5759.398)	[-3265, 1496]	[-19.59, 8.976]	[0, 0]	[0, 1]	[0, 1]	[0, 0]	0	0	0	353636
LD34411332.las	(3444000.000,1332000.002,5419.595)	(3446999.998,1335000.000,5804.214)	[-3269, 1539]	[-19.614, 9.234]	[0, 0]	[0, 1]	[0, 1]	[0, 0]	0	0	0	501485
LD34411335.las	(3444000.000,1335000.001,5407.365)	(3446999.998,1338000.000,5794.818)	[-3265, 1606]	[-19.59, 9.636]	[0, 0]	[0, 1]	[0, 1]	[0, 0]	0	0	0	378474
LD34411338.las	(3444000.001,1338000.002,5379.550)	(3446999.999,1340999.999,5797.026)	[-3269, 1653]	[-19.614, 9.918]	[0, 0]	[0, 1]	[0, 1]	[0, 0]	0	0	0	395192
LD34411341.las	(3444000.000,1341000.003,5386.033)	(3446999.997,1343999.998,7543.367)	[-3267, 1833]	[-19.602, 10.998]	[0, 0]	[0, 1]	[0, 1]	[0, 0]	0	0	0	434094
LD34411344.las	(3444000.000,1344000.001,5435.865)	(3446999.998,1346999.999,5763.548)	[-3294, 1967]	[-19.764, 11.802]	[0, 0]	[0, 1]	[0, 1]	[0, 0]	0	0	0	280557
LD34411347.las	(3444000.000,1347000.002,5094.147)	(3446999.997,1349999.999,5815.950)	[-3295, 3273]	[-19.77, 19.638]	[0, 0]	[0, 1]	[0, 1]	[0, 0]	0	0	0	269792
LD34411350.las	(3444000.002,1350000.004,4964.734)	(3446999.999,1352999.999,5807.177)	[-3301, 3275]	[-19.806, 19.65]	[0, 0]	[0, 1]	[0, 1]	[0, 0]	0	0	0	397772
LD34411353.las	(3444000.002,1353000.001,5478.011)	(3446999.999,1355999.997,5790.212)	[-3302, 3285]	[-19.812, 19.71]	[0, 0]	[0, 1]	[0, 1]	[0, 0]	0	0	0	447211
LD34411356.las	(3444000.000,1356000.001,5511.649)	(3446999.997,1358999.997,5657.495)	[-3309, 3276]	[-19.854, 19.656]	[0, 0]	[0, 1]	[0, 1]	[0, 0]	0	0	0	232676
LD34411359.las	(3444000.000,1359000.000,5540.261)	(3446999.999,1362000.000,5597.758)	[-1983, 3274]	[-11.898, 19.644]	[0, 0]	[0, 1]	[0, 1]	[0, 0]	0	0	0	159238
LD34411362.las	(3444000.000,1362000.002,5561.177)	(3446999.998,1364999.999,5652.157)	[-1871, 3291]	[-11.226, 19.746]	[0, 0]	[0, 1]	[0, 1]	[0, 0]	0	0	0	217329
LD34411365.las	(3444000.000,1365000.001,5593.745)	(3446999.999,1368000.000,5665.015)	[-1859, 3299]	[-11.154, 19.794]	[0, 0]	[0, 1]	[0, 1]	[0, 0]	0	0	0	316687
LD34411368.las	(3444000.001,1368000.001,5604.523)	(3446999.999,1370999.999,5692.275)	[-1842, 3323]	[-11.052, 19.938]	[0, 0]	[0, 1]	[0, 1]	[0, 0]	0	0	0	377346
LD34411371.las	(3444000.001,1371000.000,5613.178)	(3446999.998,1373999.996,5723.955)	[-1749, 3327]	[-10.494, 19.962]	[0, 0]	[0, 1]	[0, 1]	[0, 0]	0	0	0	450928
LD34411374.las	(3444000.001,1374000.005,5595.445)	(3446999.999,1376999.995,5778.164)	[-1672, 3359]	[-10.032, 20.154]	[0, 0]	[0, 1]	[0, 1]	[0, 0]	0	0	0	547754

# DPH-1.3 Report on ASPRS LAS File Format (Tiled Data) - Informational - continued

File	(Xmin, Ymin, Zmin)	(Xmax, Ymax, Zmax)	Extended Scan Angle	Scan Angle Rank	Scanner Channel	Scan Direction	Edge of Flight Line	User Data	Counts for Synthetic	Key-points	Withheld	Overlap
LD34441377.las	(3444000.001,1377000.000,5600.346)	(3446999.998,1380000.000,5713.319)	[-1674, 3322]	[-10.044, 19.932]	[0, 0]	[0, 1]	[0, 1]	[0, 0]	0	0	0	559940
LD34441380.las	(3444000.000,1380000.003,5645.533)	(3446999.998,1383000.000,5728.145)	[-1623, 3341]	[-9.738, 20.046]	[0, 0]	[0, 1]	[0, 1]	[0, 0]	0	0	0	531957
LD34441383.las	(3444000.001,1383000.001,5668.568)	(3446999.999,1385999.997,5760.638)	[-1456, 3341]	[-8.736, 20.046]	[0, 0]	[0, 1]	[0, 1]	[0, 0]	0	0	0	598612
LD34441386.las	(3444000.000,1386000.000,5643.870)	(3446999.999,1388999.999,5764.454)	[-1305, 3349]	[-7.83, 20.094]	[0, 0]	[0, 1]	[0, 1]	[0, 0]	0	0	0	637235
LD34441389.las	(3444000.003,1389000.000,5586.600)	(3446999.999,1391999.998,5832.488)	[-1220, 3357]	[-7.32, 20.142]	[0, 0]	[0, 1]	[0, 1]	[0, 0]	0	0	0	705529
LD34441392.las	(3444000.001,1392000.001,5602.764)	(3446999.999,1395000.000,5759.119)	[-1134, 3375]	[-6.804, 20.25]	[0, 0]	[0, 1]	[0, 1]	[0, 0]	0	0	0	740373
LD34441395.las	(3444000.002,1395000.001,5633.936)	(3446999.999,1397999.998,5767.213)	[-1104, 3386]	[-6.624, 20.316]	[0, 0]	[0, 1]	[0, 1]	[0, 0]	0	0	0	739108
LD34441398.las	(3444000.001,1398000.001,5695.776)	(3446999.999,1400999.999,5805.907)	[-990, 3391]	[-5.94, 20.346]	[0, 0]	[0, 1]	[0, 1]	[0, 0]	0	0	0	893491
LD34441401.las	(3444000.000,1401000.000,5631.065)	(3446999.999,1403999.999,5836.566)	[-946, 3397]	[-5.676, 20.382]	[0, 0]	[0, 1]	[0, 1]	[0, 0]	0	0	0	933375
LD34441404.las	(3444000.000,1404000.000,5732.216)	(3446999.999,1406999.998,7556.917)	[-945, 3409]	[-5.67, 20.454]	[0, 0]	[0, 1]	[0, 1]	[0, 0]	0	0	0	962199
LD34441407.las	(3444000.001,1407000.000,5790.700)	(3446999.995,1410000.000,5886.307)	[-909, 3443]	[-5.454, 20.658]	[0, 0]	[0, 1]	[0, 1]	[0, 0]	0	0	0	992832
LD34441410.las	(3444000.003,1410000.001,5831.438)	(3446999.995,1413000.000,5923.971)	[-744, 3444]	[-4.464, 20.664]	[0, 0]	[0, 1]	[0, 1]	[0, 0]	0	0	0	934099
LD34441413.las	(3444000.000,1413000.001,5689.615)	(3446999.997,1415999.997,7529.099)	[-609, 3425]	[-3.654, 20.55]	[0, 0]	[0, 1]	[0, 1]	[0, 0]	0	0	0	957452
LD34441416.las	(3444000.000,1416000.003,5703.365)	(3446999.999,1418999.998,5935.520)	[-518, 3440]	[-3.108, 20.64]	[0, 0]	[0, 1]	[0, 1]	[0, 0]	0	0	0	961318
LD34441419.las	(3444000.001,1419000.001,5742.141)	(3446999.998,1421999.997,6176.549)	[-424, 3457]	[-2.544, 20.742]	[0, 0]	[0, 1]	[0, 1]	[0, 0]	0	0	0	945529
LD34441422.las	(3444000.000,1422000.000,5871.117)	(3446999.997,1425000.000,5965.857)	[-307, 3445]	[-1.842, 20.67]	[0, 0]	[0, 1]	[0, 1]	[0, 0]	0	0	0	980030
LD34441425.las	(3444000.006,1425000.002,5889.142)	(3446999.998,1428000.000,5983.095)	[-292, 3441]	[-1.752, 20.646]	[0, 0]	[0, 1]	[0, 1]	[0, 0]	0	0	0	1028757
LD34441428.las	(3444000.002,1428000.001,5903.072)	(3446999.992,1431000.000,5983.971)	[-246, 3445]	[-1.476, 20.67]	[0, 0]	[0, 1]	[0, 1]	[0, 0]	0	0	0	984055
LD34441431.las	(3444000.001,1431000.001,5785.238)	(3446999.999,1433999.999,7383.371)	[-214, 3442]	[-1.284, 20.652]	[0, 0]	[0, 1]	[0, 1]	[0, 0]	0	0	0	1005524
LD34441434.las	(3444000.001,1434000.001,5921.999)	(3446999.999,1436999.997,6009.237)	[-167, 3493]	[-1.002, 20.958]	[0, 0]	[0, 1]	[0, 1]	[0, 0]	0	0	0	1020803
LD34441437.las	(3444000.002,1437000.000,5911.182)	(3446999.999,1440000.000,6011.891)	[-85, 3542]	[-0.51, 21.252]	[0, 0]	[0, 1]	[0, 1]	[0, 0]	0	0	0	948185
LD34441440.las	(3444000.002,1440000.003,5958.148)	(3446999.998,1442999.999,6039.365)	[151, 3539]	[0.906, 21.234]	[0, 0]	[0, 1]	[0, 1]	[0, 0]	0	0	0	978835
LD34441443.las	(3444000.005,1443000.001,5969.010)	(3446999.999,1446000.000,6665.249)	[367, 3558]	[2.202, 21.348]	[0, 0]	[0, 1]	[0, 1]	[0, 0]	0	0	0	938029
LD34471254.las	(3447000.001,1254716.455,4899.895)	(3449999.997,1256999.998,5430.350)	[-3408, 3072]	[-20.448, 18.432]	[0, 0]	[0, 1]	[0, 1]	[0, 0]	0	0	0	1850480
LD34471257.las	(3447000.001,1257000.001,4965.210)	(3450000.000,1260000.000,5625.035)	[-418, 3076]	[-2.508, 18.456]	[0, 0]	[0, 1]	[0, 1]	[0, 0]	0	0	0	992361
LD34471260.las	(3447000.001,1260000.001,5061.591)	(3449999.999,1262999.999,7469.568)	[-374, 3116]	[-2.244, 18.696]	[0, 0]	[0, 1]	[0, 1]	[0, 0]	0	0	0	1012866
LD34471263.las	(3447000.001,1263000.001,5115.170)	(3449999.999,1265999.999,5679.953)	[-235, 3123]	[-1.41, 18.738]	[0, 0]	[0, 1]	[0, 1]	[0, 0]	0	0	0	955148
LD34471266.las	(3447000.000,1266000.000,5128.428)	(3449999.999,1268999.999,5687.502)	[-183, 3121]	[-1.098, 18.726]	[0, 0]	[0, 1]	[0, 1]	[0, 0]	0	0	0	1043158
LD34471269.las	(3447000.000,1269000.000,5154.284)	(3450000.000,1272000.000,5226.194)	[-71, 3142]	[-0.426, 18.852]	[0, 0]	[0, 1]	[0, 1]	[0, 0]	0	0	0	1003002
LD34471272.las	(3447000.002,1272000.001,5110.603)	(3449999.999,1275000.000,5502.755)	[-46, 3144]	[-0.276, 18.864]	[0, 0]	[0, 1]	[0, 1]	[0, 0]	0	0	0	865049
LD34471275.las	(3447000.000,1275000.005,5117.158)	(3450000.000,1277999.999,5247.014)	[-32, 3151]	[-0.192, 18.906]	[0, 0]	[0, 1]	[0, 1]	[0, 0]	0	0	0	988382
LD34471278.las	(3447000.000,1278000.001,5166.722)	(3449999.997,1280999.999,5559.083)	[90, 3149]	[0.54, 18.894]	[0, 0]	[0, 1]	[0, 1]	[0, 0]	0	0	0	1001073
LD34471281.las	(3447000.000,1281000.002,5205.787)	(3450000.000,1283999.999,5266.676)	[214, 3159]	[1.284, 18.954]	[0, 0]	[0, 1]	[0, 1]	[0, 0]	0	0	0	971361
LD34471284.las	(3447000.002,1284000.000,5225.961)	(3449999.999,1287000.000,5262.358)	[257, 3159]	[1.542, 18.954]	[0, 0]	[0, 1]	[0, 1]	[0, 0]	0	0	0	942112
LD34471287.las	(3447000.000,1287000.002,5236.935)	(3450000.000,1290000.000,5670.025)	[254, 3179]	[1.524, 19.074]	[0, 0]	[0, 1]	[0, 1]	[0, 0]	0	0	0	1021664
LD34471290.las	(3447000.001,1290000.001,5243.969)	(3449999.999,1292999.999,5673.890)	[320, 3183]	[1.92, 19.098]	[0, 0]	[0, 1]	[0, 1]	[0, 0]	0	0	0	989599
LD34471293.las	(3447000.002,1293000.000,5260.882)	(3450000.000,1295999.999,5299.261)	[478, 3199]	[2.868, 19.194]	[0, 0]	[0, 1]	[0, 1]	[0, 0]	0	0	0	1021445
LD34471296.las	(3447000.000,1296000.000,4651.342)	(3450000.000,1298999.999,6897.381)	[-3382, 3208]	[-20.292, 19.248]	[0, 0]	[0, 1]	[0, 1]	[0, 0]	0	0	0	1116313
LD34471299.las	(3447000.000,1299000.000,4590.368)	(3450000.000,1302000.000,5662.991)	[-2484, 3219]	[-14.904, 19.314]	[0, 0]	[0, 1]	[0, 1]	[0, 0]	0	0	0	923900
LD34471302.las	(3447000.000,1302000.002,4972.756)	(3449999.999,1305000.000,5664.621)	[339, 3335]	[2.034, 20.01]	[0, 0]	[0, 1]	[0, 1]	[0, 0]	0	0	0	1414793
LD34471305.las	(3447000.001,1305000.003,5309.599)	(3449999.997,1307999.999,5649.999)	[226, 3209]	[1.356, 19.254]	[0, 0]	[0, 1]	[0, 1]	[0, 0]	0	0	0	1061339
LD34471308.las	(3447000.005,1308000.000,5308.359)	(3449999.998,1310999.999,5626.167)	[173, 3221]	[1.038, 19.326]	[0, 0]	[0, 1]	[0, 1]	[0, 0]	0	0	0	1070618
LD34471311.las	(3447000.001,1311000.003,5325.655)	(3450000.000,1313999.999,5369.064)	[70, 3247]	[0.42, 19.482]	[0, 0]	[0, 1]	[0, 1]	[0, 0]	0	0	0	963427
LD34471314.las	(3447000.000,1314000.000,5350.518)	(3450000.000,1316999.998,7467.482)	[28, 3247]	[0.168, 19.482]	[0, 0]	[0, 1]	[0, 1]	[0, 0]	0	0	0	1048849
LD34471317.las	(3447000.001,1317000.003,5380.153)	(3450000.000,1319999.998,5419.884)	[2, 3245]	[0.012, 19.47]	[0, 0]	[0, 1]	[0, 1]	[0, 0]	0	0	0	993805
LD34471320.las	(3447000.004,1320000.002,5378.979)	(3450000.000,1322999.998,7493.873)	[-62, 3252]	[-0.372, 19.512]	[0, 0]	[0, 1]	[0, 1]	[0, 0]	0	0	0	885540
LD34471323.las	(3447000.000,1323000.001,5354.556)	(3449999.998,1325999.996,7446.383)	[-178, 3242]	[-1.068, 19.452]	[0, 0]	[0, 1]	[0, 1]	[0, 0]	0	0	0	934866
LD34471326.las	(3447000.001,1326000.002,5362.837)	(3450000.000,1328999.999,5682.420)	[-246, 3243]	[-1.476, 19.458]	[0, 0]	[0, 1]	[0, 1]	[0, 0]	0	0	0	955029
LD34471329.las	(3447000.000,1329000.000,5380.294)	(3450000.000,1332000.000,7478.998)	[-336, 3258]	[-2.016, 19.548]	[0, 0]	[0, 1]	[0, 1]	[0, 0]	0	0	0	930562

# DPH-1.3 Report on ASPRS LAS File Format (Tiled Data) - Informational - continued

File	(Xmin, Ymin, Zmin)	(Xmax, Ymax, Zmax)	Extended Scan Angle	Scan Angle Rank	Scanner Channel	Scan Direction	Edge of Flight Line	User Data	Counts for Synthetic	Key-points	Withheld	Overlap
LD34471332.las	(3447000.000,1332000.001,5362.598)	(3450000.000,1334999.999,5637.869)	[-416, 3253]	[-2.496, 19.518]	[0, 0]	[0, 1]	[0, 1]	[0, 0]	0	0	0	953038
LD34471335.las	(3447000.001,1335000.001,5342.430)	(3449999.997,1337999.999,5441.406)	[-606, 3249]	[-3.636, 19.494]	[0, 0]	[0, 1]	[0, 1]	[0, 0]	0	0	0	1062715
LD34471338.las	(3447000.000,1338000.001,5340.229)	(3449999.999,1340999.999,5439.346)	[-692, 3240]	[-4.152, 19.44]	[0, 0]	[0, 1]	[0, 1]	[0, 0]	0	0	0	1024767
LD34471341.las	(3447000.000,1341000.000,5378.077)	(3449999.999,1343999.999,7524.854)	[-690, 3234]	[-4.14, 19.404]	[0, 0]	[0, 1]	[0, 1]	[0, 0]	0	0	0	1040665
LD34471344.las	(3447000.000,1344000.000,5435.258)	(3450000.000,1346999.999,5691.455)	[-728, 3259]	[-4.368, 19.554]	[0, 0]	[0, 1]	[0, 1]	[0, 0]	0	0	0	986144
LD34471347.las	(3447000.000,1347000.001,5435.261)	(3449999.999,1349999.999,5508.591)	[-880, 3272]	[-5.28, 19.632]	[0, 0]	[0, 1]	[0, 1]	[0, 0]	0	0	0	959553
LD34471350.las	(3447000.000,1350000.001,5459.192)	(3450000.000,1353000.000,5688.178)	[-1038, 3285]	[-6.228, 19.71]	[0, 0]	[0, 1]	[0, 1]	[0, 0]	0	0	0	789994
LD34471353.las	(3447000.001,1353000.002,5487.417)	(3450000.000,1355999.999,5548.473)	[-1085, 3282]	[-6.51, 19.692]	[0, 0]	[0, 1]	[0, 1]	[0, 0]	0	0	0	771439
LD34471356.las	(3447000.000,1356000.001,5522.007)	(3450000.000,1358999.999,7561.491)	[-1061, 3282]	[-6.366, 19.692]	[0, 0]	[0, 1]	[0, 1]	[0, 0]	0	0	0	785144
LD34471359.las	(3447000.000,1359000.001,5542.988)	(3450000.000,1362000.000,5666.239)	[-1007, 3290]	[-6.042, 19.74]	[0, 0]	[0, 1]	[0, 1]	[0, 0]	0	0	0	771656
LD34471362.las	(3447000.000,1362000.002,5554.913)	(3449999.999,1365000.000,5734.503)	[-1119, 3294]	[-6.714, 19.764]	[0, 0]	[0, 1]	[0, 1]	[0, 0]	0	0	0	678308
LD34471365.las	(3447000.000,1365000.002,5566.311)	(3449999.999,1367999.998,5745.238)	[-1265, 3293]	[-7.59, 19.758]	[0, 0]	[0, 1]	[0, 1]	[0, 0]	0	0	0	669048
LD34471368.las	(3447000.002,1368000.001,5571.324)	(3450000.000,1370999.997,6221.845)	[-1464, 3298]	[-8.784, 19.788]	[0, 0]	[0, 1]	[0, 1]	[0, 0]	0	0	0	606578
LD34471371.las	(3447000.000,1371000.002,5570.238)	(3449999.999,1373999.999,5668.972)	[-1637, 3308]	[-9.822, 19.848]	[0, 0]	[0, 1]	[0, 1]	[0, 0]	0	0	0	561492
LD34471374.las	(3447000.000,1374000.000,5554.759)	(3449999.997,1376999.999,5673.712)	[-1747, 3343]	[-10.482, 20.058]	[0, 0]	[0, 1]	[0, 1]	[0, 0]	0	0	0	487099
LD34471377.las	(3447000.000,1377000.000,5607.702)	(3449999.999,1379999.997,5697.669)	[-1751, 3343]	[-10.506, 20.058]	[0, 0]	[0, 1]	[0, 1]	[0, 0]	0	0	0	514654
LD34471380.las	(3447000.000,1380000.002,5621.413)	(3450000.000,1383000.000,5708.404)	[-1731, 3318]	[-10.386, 19.908]	[0, 0]	[0, 1]	[0, 1]	[0, 0]	0	0	0	458168
LD34471383.las	(3447000.001,1383000.001,5655.947)	(3450000.000,1385999.993,5834.388)	[-1858, 3327]	[-11.148, 19.962]	[0, 0]	[0, 1]	[0, 1]	[0, 0]	0	0	0	379268
LD34471386.las	(3447000.001,1386000.000,5587.837)	(3449999.997,1388999.998,5743.325)	[-1952, 3313]	[-11.712, 19.878]	[0, 0]	[0, 1]	[0, 1]	[0, 0]	0	0	0	321896
LD34471389.las	(3447000.000,1389000.000,5553.296)	(3450000.000,1391999.999,5696.629)	[-2034, 3307]	[-12.204, 19.842]	[0, 0]	[0, 1]	[0, 1]	[0, 0]	0	0	0	323709
LD34471392.las	(3447000.000,1392000.003,5590.635)	(3450000.000,1394999.998,5751.964)	[-2089, 3307]	[-12.534, 19.842]	[0, 0]	[0, 1]	[0, 1]	[0, 0]	0	0	0	284283
LD34471395.las	(3447000.000,1395000.002,5619.070)	(3449999.999,1397999.999,5764.588)	[-3432, 3316]	[-20.592, 19.896]	[0, 0]	[0, 1]	[0, 1]	[0, 0]	0	0	0	211222
LD34471398.las	(3447000.000,1398000.003,5664.588)	(3450000.000,1400999.997,5803.151)	[-3429, 3352]	[-20.574, 20.112]	[0, 0]	[0, 1]	[0, 1]	[0, 0]	0	0	0	134422
LD34471401.las	(3447000.000,1401000.000,5563.073)	(3449999.998,1403999.998,5811.603)	[-3450, 3366]	[-20.7, 20.196]	[0, 0]	[0, 1]	[0, 1]	[0, 0]	0	0	0	325044
LD34471404.las	(3447000.000,1404000.000,5740.677)	(3450000.000,1406999.998,5832.295)	[-3450, 3394]	[-20.7, 20.364]	[0, 0]	[0, 1]	[0, 1]	[0, 0]	0	0	0	351799
LD34471407.las	(3447000.000,1407000.000,5789.867)	(3450000.000,1409999.999,5852.980)	[-3464, 3390]	[-20.784, 20.34]	[0, 0]	[0, 1]	[0, 1]	[0, 0]	0	0	0	322770
LD34471410.las	(3447000.004,1410000.003,5656.439)	(3450000.000,1413000.000,5891.934)	[-3469, 1902]	[-20.814, 11.412]	[0, 0]	[0, 1]	[0, 1]	[0, 0]	0	0	0	349786
LD34471413.las	(3447000.004,1413000.001,5801.750)	(3450000.000,1415999.998,5892.341)	[-3480, 1802]	[-20.88, 10.812]	[0, 0]	[0, 1]	[0, 1]	[0, 0]	0	0	0	371283
LD34471416.las	(3447000.000,1416000.000,5650.520)	(3450000.000,1418999.999,5997.413)	[-3500, 1777]	[-21, 10.662]	[0, 0]	[0, 1]	[0, 1]	[0, 0]	0	0	0	414968
LD34471419.las	(3447000.002,1419000.000,5837.429)	(3450000.000,1421999.998,5911.166)	[-3499, 1655]	[-20.994, 9.93]	[0, 0]	[0, 1]	[0, 1]	[0, 0]	0	0	0	458291
LD34471422.las	(3447000.000,1422000.001,5831.940)	(3450000.000,1424999.996,5924.362)	[-3497, 1477]	[-20.982, 8.862]	[0, 0]	[0, 1]	[0, 1]	[0, 0]	0	0	0	443224
LD34471425.las	(3447000.000,1425000.002,5877.219)	(3449999.999,1428000.000,5973.876)	[-3496, 1381]	[-20.976, 8.286]	[0, 0]	[0, 1]	[0, 1]	[0, 0]	0	0	0	490993
LD34471428.las	(3447000.001,1428000.005,5898.272)	(3450000.000,1430999.998,6613.281)	[-3508, 1433]	[-21.048, 8.598]	[0, 0]	[0, 1]	[0, 1]	[0, 0]	0	0	0	560928
LD34471431.las	(3447000.006,1431000.002,5854.276)	(3450000.000,1433999.998,5948.492)	[-3515, 1408]	[-21.09, 8.448]	[0, 0]	[0, 1]	[0, 1]	[0, 0]	0	0	0	592449
LD34471434.las	(3447000.000,1434000.000,5873.761)	(3450000.000,1436999.997,5971.254)	[-3586, 1315]	[-21.516, 7.89]	[0, 0]	[0, 1]	[0, 1]	[0, 0]	0	0	0	622679
LD34471437.las	(3447000.002,1437000.000,5910.126)	(3449999.999,1440000.000,6108.689)	[-3541, 1215]	[-21.246, 7.29]	[0, 0]	[0, 1]	[0, 1]	[0, 0]	0	0	0	688090
LD34471440.las	(3447000.006,1440000.001,5938.010)	(3450000.000,1443000.000,6309.774)	[-3549, 1062]	[-21.294, 6.372]	[0, 0]	[0, 1]	[0, 1]	[0, 0]	0	0	0	727394
LD34471443.las	(3447000.001,1443000.001,5932.026)	(3450000.000,1446000.000,6004.043)	[-3593, 941]	[-21.558, 5.646]	[0, 0]	[0, 1]	[0, 1]	[0, 0]	0	0	0	830666
LD34501254.las	(3450000.001,1254768.919,4837.825)	(3453000.000,1256999.996,5023.140)	[-3424, 1586]	[-20.544, 9.516]	[0, 0]	[0, 1]	[0, 1]	[0, 0]	0	0	0	1317600
LD34501257.las	(3450000.001,1257000.004,4969.783)	(3453000.000,1260000.000,5560.602)	[-3127, 1521]	[-18.762, 9.126]	[0, 0]	[0, 1]	[0, 1]	[0, 0]	0	0	0	435210
LD34501260.las	(3450000.001,1260000.002,5066.755)	(3453000.000,1262999.999,5125.754)	[-3161, 1436]	[-18.966, 8.616]	[0, 0]	[0, 1]	[0, 1]	[0, 0]	0	0	0	487394
LD34501263.las	(3450000.003,1263000.000,5103.107)	(3452999.999,1265999.998,5567.554)	[-3196, 1301]	[-19.176, 7.806]	[0, 0]	[0, 1]	[0, 1]	[0, 0]	0	0	0	540756
LD34501266.las	(3450000.001,1266000.001,4825.630)	(3453000.000,1268999.998,7515.323)	[-3197, 1232]	[-19.182, 7.392]	[0, 0]	[0, 1]	[0, 1]	[0, 0]	0	0	0	548715
LD34501269.las	(3450000.002,1269000.003,5079.327)	(3453000.000,1271999.998,5545.967)	[-3194, 1297]	[-19.164, 7.782]	[0, 0]	[0, 1]	[0, 1]	[0, 0]	0	0	0	593061
LD34501272.las	(3450000.001,1272000.001,5083.832)	(3453000.000,1275000.000,5201.587)	[-3195, 1313]	[-19.17, 7.878]	[0, 0]	[0, 1]	[0, 1]	[0, 0]	0	0	0	585246
LD34501275.las	(3450000.003,1275000.004,5133.792)	(3453000.000,1277999.999,5635.455)	[-3193, 1209]	[-19.158, 7.254]	[0, 0]	[0, 1]	[0, 1]	[0, 0]	0	0	0	641195
LD34501278.las	(3450000.001,1278000.000,5187.778)	(3453000.000,1280999.999,5234.593)	[-3196, 1068]	[-19.176, 6.408]	[0, 0]	[0, 1]	[0, 1]	[0, 0]	0	0	0	709160
LD34501281.las	(3450000.002,1281000.005,5196.384)	(3453000.000,1283999.999,5263.779)	[-3211, 933]	[-19.266, 5.598]	[0, 0]	[0, 1]	[0, 1]	[0, 0]	0	0	0	817500
LD34501284.las	(3450000.004,1284000.000,5206.479)	(3453000.000,1286999.998,5263.602)	[-3228, 897]	[-19.368, 5.382]	[0, 0]	[0, 1]	[0, 1]	[0, 0]	0	0	0	801623

# DPH-1.3 Report on ASPRS LAS File Format (Tiled Data) - Informational - continued

File	(Xmin, Ymin, Zmin)	(Xmax, Ymax, Zmax)	Extended Scan Angle	Scan Angle Rank	Scanner Channel	Scan Direction	Edge of Flight Line	User Data	Counts for Synthetic	Key-points	Withheld	Overlap
LD34501287.las	(3450000.003,1287000.001,5214.740)	(3453000.000,1289999.999,5248.333)	[-3228, 873]	[-19.368, 5.238]	[0, 0]	[0, 1]	[0, 1]	[0, 0]	0	0	0	934635
LD34501290.las	(3450000.001,1290000.001,5221.440)	(3453000.000,1292999.999,7405.566)	[-3231, 730]	[-19.386, 4.38]	[0, 0]	[0, 1]	[0, 1]	[0, 0]	0	0	0	992109
LD34501293.las	(3450000.002,1293000.001,5245.626)	(3453000.000,1295999.999,5593.450)	[-3245, 620]	[-19.47, 3.72]	[0, 0]	[0, 1]	[0, 1]	[0, 0]	0	0	0	990544
LD34501296.las	(3450000.001,1296000.000,4878.304)	(3453000.000,1298999.998,5683.676)	[-3396, 639]	[-20.376, 3.834]	[0, 0]	[0, 1]	[0, 1]	[0, 0]	0	0	0	1182251
LD34501299.las	(3450000.001,1299000.001,4894.423)	(3452999.997,1302000.000,5364.333)	[-3261, 1859]	[-19.566, 11.154]	[0, 0]	[0, 1]	[0, 1]	[0, 0]	0	0	0	1301907
LD34501302.las	(3450000.004,1302000.003,5079.366)	(3452999.997,1304999.999,7495.474)	[-3263, 3349]	[-19.578, 20.094]	[0, 0]	[0, 1]	[0, 1]	[0, 0]	0	0	0	1396273
LD34501305.las	(3450000.001,1305000.004,5267.726)	(3452999.999,1307999.998,5350.157)	[-3263, 338]	[-19.578, 2.028]	[0, 0]	[0, 1]	[0, 1]	[0, 0]	0	0	0	1004120
LD34501308.las	(3450000.001,1308000.000,5289.497)	(3453000.000,1310999.999,5349.366)	[-3262, 225]	[-19.572, 1.35]	[0, 0]	[0, 1]	[0, 1]	[0, 0]	0	0	0	983125
LD34501311.las	(3450000.003,1311000.000,5316.469)	(3452999.998,1313999.998,5351.889)	[-3261, 178]	[-19.566, 1.068]	[0, 0]	[0, 1]	[0, 1]	[0, 0]	0	0	0	913863
LD34501314.las	(3450000.001,1314000.000,5331.784)	(3452999.992,1316999.999,5380.137)	[-3251, 70]	[-19.506, 0.42]	[0, 0]	[0, 1]	[0, 1]	[0, 0]	0	0	0	968124
LD34501317.las	(3450000.002,1317000.001,5356.594)	(3452999.993,1319999.999,5385.117)	[-3278, 31]	[-19.668, 0.186]	[0, 0]	[0, 1]	[0, 1]	[0, 0]	0	0	0	1002850
LD34501320.las	(3450000.004,1320000.002,5356.400)	(3452999.999,1323000.000,5391.446)	[-3283, 8]	[-19.698, 0.048]	[0, 0]	[0, 1]	[0, 1]	[0, 0]	0	0	0	1006020
LD34501323.las	(3450000.001,1323000.001,5311.581)	(3452999.999,1325999.998,5382.073)	[-3282, -60]	[-19.692, -0.36]	[0, 0]	[0, 1]	[0, 1]	[0, 0]	0	0	0	986652
LD34501326.las	(3450000.001,1326000.000,5327.056)	(3453000.000,1328999.997,5978.082)	[-3297, -179]	[-19.782, -1.074]	[0, 0]	[0, 1]	[0, 1]	[0, 0]	0	0	0	969246
LD34501329.las	(3450000.001,1329000.011,5319.353)	(3452999.998,1332000.000,5657.266)	[-3279, -247]	[-19.674, -1.482]	[0, 0]	[0, 1]	[0, 1]	[0, 0]	0	0	0	896616
LD34501332.las	(3450000.002,1332000.003,5301.279)	(3453000.000,1335000.000,7490.464)	[-3276, -336]	[-19.656, -2.016]	[0, 0]	[0, 1]	[0, 1]	[0, 0]	0	0	0	959993
LD34501335.las	(3450000.001,1335000.001,5314.064)	(3453000.000,1337999.999,5626.993)	[-3264, -417]	[-19.584, -2.502]	[0, 0]	[0, 1]	[0, 1]	[0, 0]	0	0	0	978215
LD34501338.las	(3450000.001,1338000.003,5332.201)	(3452999.998,1340999.999,5426.639)	[-3290, -559]	[-19.74, -3.354]	[0, 0]	[0, 1]	[0, 1]	[0, 0]	0	0	0	947449
LD34501341.las	(3450000.002,1341000.001,5387.660)	(3453000.000,1343999.998,5729.405)	[-3312, -407]	[-19.872, -2.442]	[0, 0]	[0, 1]	[0, 1]	[0, 0]	0	0	0	1016397
LD34501344.las	(3450000.004,1344000.000,5407.253)	(3452999.998,1347000.000,5605.760)	[-3311, -306]	[-19.866, -1.836]	[0, 0]	[0, 1]	[0, 1]	[0, 0]	0	0	0	1078498
LD34501347.las	(3450000.001,1347000.001,5094.537)	(3453000.000,1350000.000,7541.392)	[-3331, -239]	[-19.986, -1.434]	[0, 0]	[0, 1]	[0, 1]	[0, 0]	0	0	0	1036617
LD34501350.las	(3450000.001,1350000.001,5481.757)	(3452999.998,1352999.998,5668.486)	[-3331, -248]	[-19.986, -1.488]	[0, 0]	[0, 1]	[0, 1]	[0, 0]	0	0	0	979584
LD34501353.las	(3450000.001,1353000.001,5483.785)	(3452999.996,1355999.997,7472.843)	[-3346, -232]	[-20.076, -1.392]	[0, 0]	[0, 1]	[0, 1]	[0, 0]	0	0	0	935225
LD34501356.las	(3450000.001,1356000.001,5501.744)	(3452999.996,1358999.999,5561.495)	[-3347, -223]	[-20.082, -1.338]	[0, 0]	[0, 1]	[0, 1]	[0, 0]	0	0	0	977387
LD34501359.las	(3450000.001,1359000.001,5521.882)	(3453000.000,1361999.997,7534.362)	[-3344, -175]	[-20.064, -1.05]	[0, 0]	[0, 1]	[0, 1]	[0, 0]	0	0	0	1010474
LD34501362.las	(3450000.002,1362000.001,5522.263)	(3453000.000,1365000.000,5832.104)	[-3340, -100]	[-20.04, -0.6]	[0, 0]	[0, 1]	[0, 1]	[0, 0]	0	0	0	1022560
LD34501365.las	(3450000.004,1365000.002,5504.841)	(3452999.997,1367999.997,7528.584)	[-3339, 64]	[-20.034, 0.384]	[0, 0]	[0, 1]	[0, 1]	[0, 0]	0	0	0	1016883
LD34501368.las	(3450000.003,1368000.001,5525.799)	(3453000.000,1370999.998,5757.718)	[-3360, 223]	[-20.16, 1.338]	[0, 0]	[0, 1]	[0, 1]	[0, 0]	0	0	0	1020367
LD34501371.las	(3450000.005,1371000.000,5519.028)	(3452999.999,1373999.998,7549.027)	[-3380, 288]	[-20.28, 1.728]	[0, 0]	[0, 1]	[0, 1]	[0, 0]	0	0	0	903671
LD34501374.las	(3450000.002,1374000.001,5560.898)	(3453000.000,1376999.999,5678.023)	[-3394, 298]	[-20.364, 1.788]	[0, 0]	[0, 1]	[0, 1]	[0, 0]	0	0	0	930998
LD34501377.las	(3450000.004,1377000.002,5592.423)	(3452999.998,1380000.000,5668.450)	[-3379, 395]	[-20.274, 2.37]	[0, 0]	[0, 1]	[0, 1]	[0, 0]	0	0	0	984434
LD34501380.las	(3450000.001,1380000.001,5627.833)	(3453000.000,1383000.000,5687.285)	[-3398, 498]	[-20.388, 2.988]	[0, 0]	[0, 1]	[0, 1]	[0, 0]	0	0	0	994155
LD34501383.las	(3450000.004,1383000.005,5536.196)	(3453000.000,1385999.999,7223.519)	[-3401, 551]	[-20.406, 3.306]	[0, 0]	[0, 1]	[0, 1]	[0, 0]	0	0	0	917729
LD34501386.las	(3450000.002,1386000.003,5536.196)	(3453000.000,1388999.998,5691.271)	[-3412, 637]	[-20.472, 3.822]	[0, 0]	[0, 1]	[0, 1]	[0, 0]	0	0	0	949040
LD34501389.las	(3450000.002,1389000.001,5541.879)	(3452999.998,1391999.999,5687.951)	[-3411, 675]	[-20.466, 4.05]	[0, 0]	[0, 1]	[0, 1]	[0, 0]	0	0	0	945321
LD34501392.las	(3450000.004,1392000.000,5602.417)	(3452999.998,1394999.998,7466.202)	[-3418, 725]	[-20.508, 4.35]	[0, 0]	[0, 1]	[0, 1]	[0, 0]	0	0	0	922648
LD34501395.las	(3450000.001,1395000.001,5654.769)	(3452999.996,1397999.995,5763.939)	[-3432, 850]	[-20.592, 5.1]	[0, 0]	[0, 1]	[0, 1]	[0, 0]	0	0	0	931455
LD34501398.las	(3450000.001,1398000.001,5591.373)	(3453000.000,1400999.997,5792.183)	[-3450, 1023]	[-20.7, 6.138]	[0, 0]	[0, 1]	[0, 1]	[0, 0]	0	0	0	891036
LD34501401.las	(3450000.001,1401000.000,5723.896)	(3452999.999,1403999.999,5810.877)	[-3433, 1106]	[-20.598, 6.636]	[0, 0]	[0, 1]	[0, 1]	[0, 0]	0	0	0	729946
LD34501404.las	(3450000.001,1404000.000,5760.743)	(3453000.000,1406999.999,6072.652)	[-3446, 1188]	[-20.676, 7.128]	[0, 0]	[0, 1]	[0, 1]	[0, 0]	0	0	0	718468
LD34501407.las	(3450000.001,1407000.000,5786.557)	(3453000.000,1409999.999,5845.966)	[-3480, 1266]	[-20.88, 7.596]	[0, 0]	[0, 1]	[0, 1]	[0, 0]	0	0	0	646486
LD34501410.las	(3450000.002,1410000.003,5507.328)	(3452999.996,1412999.999,5884.335)	[-3480, 1282]	[-20.88, 7.692]	[0, 0]	[0, 1]	[0, 1]	[0, 0]	0	0	0	587754
LD34501413.las	(3450000.001,1413000.003,5747.968)	(3452999.999,1415999.998,5873.059)	[-3479, 1399]	[-20.874, 8.394]	[0, 0]	[0, 1]	[0, 1]	[0, 0]	0	0	0	596903
LD34501416.las	(3450000.001,1416000.001,5827.564)	(3453000.000,1418999.999,5895.074)	[-3496, 1490]	[-20.976, 8.94]	[0, 0]	[0, 1]	[0, 1]	[0, 0]	0	0	0	536954
LD34501419.las	(3450000.002,1419000.000,5821.770)	(3452999.997,1421999.999,5901.205)	[-3497, 1538]	[-20.982, 9.228]	[0, 0]	[0, 1]	[0, 1]	[0, 0]	0	0	0	468747
LD34501422.las	(3450000.001,1422000.000,5835.638)	(3452999.999,1424999.998,6166.287)	[-3493, 1550]	[-20.958, 9.3]	[0, 0]	[0, 1]	[0, 1]	[0, 0]	0	0	0	417995
LD34501425.las	(3450000.001,1425000.003,5628.381)	(3452999.999,1428000.000,5937.675)	[-3478, 1632]	[-20.868, 9.792]	[0, 0]	[0, 1]	[0, 1]	[0, 0]	0	0	0	411894
LD34501428.las	(3450000.001,1428000.002,5838.811)	(3453000.000,1431000.000,5947.790)	[-3505, 1819]	[-21.03, 10.914]	[0, 0]	[0, 1]	[0, 1]	[0, 0]	0	0	0	407764
LD34501431.las	(3450000.002,1431000.001,5838.981)	(3452999.999,1433999.997,6149.013)	[-3496, 2004]	[-20.976, 12.024]	[0, 0]	[0, 1]	[0, 1]	[0, 0]	0	0	0	376654

# DPH-1.3 Report on ASPRS LAS File Format (Tiled Data) - Informational - continued

File	(Xmin, Ymin, Zmin)	(Xmax, Ymax, Zmax)	Extended Scan Angle	Scan Angle Rank	Scanner Channel	Scan Direction	Edge of Flight Line	User Data	Counts for Synthetic	Key-points	Withheld	Overlap
LD34501434.las	(3450000.001,1434000.001,5879.627)	(3453000.000,1436999.998,5962.777)	[-3512, 3489]	[-21.072, 20.934]	[0, 0]	[0, 1]	[0, 1]	[0, 0]	0	0	0	370757
LD34501437.las	(3450000.001,1437000.000,5891.760)	(3453000.000,1439999.999,6141.402)	[-3560, 3494]	[-21.36, 20.964]	[0, 0]	[0, 1]	[0, 1]	[0, 0]	0	0	0	382006
LD34501440.las	(3450000.001,1440000.002,5913.669)	(3453000.000,1443000.000,6000.792)	[-3581, 3494]	[-21.486, 20.964]	[0, 0]	[0, 1]	[0, 1]	[0, 0]	0	0	0	395550
LD34501443.las	(3450000.001,1443000.001,5493.509)	(3453000.000,1446000.000,6562.536)	[-3575, 3495]	[-21.45, 20.97]	[0, 0]	[0, 1]	[0, 1]	[0, 0]	0	0	0	341257
LD34531254.las	(3453000.002,1254781.542,4623.862)	(3455999.995,1256999.999,5080.069)	[-3410, 1238]	[-20.46, 7.428]	[0, 0]	[0, 1]	[0, 1]	[0, 0]	0	0	0	1526410
LD34531257.las	(3453000.001,1257000.004,4971.122)	(3455999.999,1259999.999,5646.744)	[-3129, 1290]	[-18.774, 7.74]	[0, 0]	[0, 1]	[0, 1]	[0, 0]	0	0	0	547120
LD34531260.las	(3453000.001,1260000.001,5068.461)	(3455999.999,1262999.999,5139.238)	[-3155, 1427]	[-18.93, 8.562]	[0, 0]	[0, 1]	[0, 1]	[0, 0]	0	0	0	516424
LD34531263.las	(3453000.001,1263000.001,5067.352)	(3455999.997,1265999.998,5153.484)	[-3161, 1602]	[-18.966, 9.612]	[0, 0]	[0, 1]	[0, 1]	[0, 0]	0	0	0	417836
LD34531266.las	(3453000.001,1266000.001,5031.502)	(3455999.996,1268999.999,5146.056)	[-3157, 1644]	[-18.942, 9.864]	[0, 0]	[0, 1]	[0, 1]	[0, 0]	0	0	0	400298
LD34531269.las	(3453000.001,1269000.002,5032.467)	(3455999.999,1271999.998,7403.893)	[-3166, 1645]	[-18.996, 9.87]	[0, 0]	[0, 1]	[0, 1]	[0, 0]	0	0	0	416566
LD34531272.las	(3453000.001,1272000.001,5084.068)	(3455999.999,1275000.000,5192.381)	[-3193, 1650]	[-19.158, 9.9]	[0, 0]	[0, 1]	[0, 1]	[0, 0]	0	0	0	421143
LD34531275.las	(3453000.001,1275000.001,5150.866)	(3455999.997,1277999.995,5570.720)	[-3158, 1726]	[-18.948, 10.356]	[0, 0]	[0, 1]	[0, 1]	[0, 0]	0	0	0	351177
LD34531278.las	(3453000.001,1278000.000,4572.389)	(3455999.996,1280999.999,5205.072)	[-3187, 1899]	[-19.122, 11.394]	[0, 0]	[0, 1]	[0, 1]	[0, 0]	0	0	0	297857
LD34531281.las	(3453000.001,1281000.002,5182.509)	(3455999.997,1283999.998,5212.014)	[-3208, 3132]	[-19.248, 18.792]	[0, 0]	[0, 1]	[0, 1]	[0, 0]	0	0	0	174039
LD34531284.las	(3453000.001,1284000.000,5192.559)	(3455999.999,1287000.000,5644.155)	[-3216, 3152]	[-19.296, 18.912]	[0, 0]	[0, 1]	[0, 1]	[0, 0]	0	0	0	280201
LD34531287.las	(3453000.001,1287000.001,5201.469)	(3455999.998,1289999.999,5238.694)	[-3198, 3159]	[-19.188, 18.954]	[0, 0]	[0, 1]	[0, 1]	[0, 0]	0	0	0	320497
LD34531290.las	(3453000.001,1290000.003,5208.782)	(3455999.999,1292999.997,5245.944)	[-1915, 3172]	[-11.49, 19.032]	[0, 0]	[0, 1]	[0, 1]	[0, 0]	0	0	0	309864
LD34531293.las	(3453000.001,1293000.003,5227.148)	(3455999.998,1295999.999,5265.288)	[-1860, 3184]	[-11.16, 19.104]	[0, 0]	[0, 1]	[0, 1]	[0, 0]	0	0	0	348502
LD34531296.las	(3453000.001,1296000.001,5190.337)	(3455999.999,1298999.999,5342.407)	[-3366, 3189]	[-20.196, 19.134]	[0, 0]	[0, 1]	[0, 1]	[0, 0]	0	0	0	560675
LD34531299.las	(3453000.001,1299000.001,5251.046)	(3455999.999,1301999.999,5320.288)	[-2478, 3194]	[-14.868, 19.164]	[0, 0]	[0, 1]	[0, 1]	[0, 0]	0	0	0	1067272
LD34531302.las	(3453000.001,1302000.001,5227.099)	(3455999.998,1305000.000,5390.321)	[-1640, 3332]	[-9.84, 19.992]	[0, 0]	[0, 1]	[0, 1]	[0, 0]	0	0	0	815342
LD34531305.las	(3453000.005,1305000.002,5219.967)	(3455999.999,1307999.999,5303.575)	[-1514, 3209]	[-9.084, 19.254]	[0, 0]	[0, 1]	[0, 1]	[0, 0]	0	0	0	469946
LD34531308.las	(3453000.004,1308000.001,5281.866)	(3455999.999,1310999.998,5316.472)	[-1454, 3210]	[-8.724, 19.26]	[0, 0]	[0, 1]	[0, 1]	[0, 0]	0	0	0	586946
LD34531311.las	(3453000.003,1311000.001,5292.837)	(3455999.998,1313999.999,5331.889)	[-1451, 3188]	[-8.706, 19.128]	[0, 0]	[0, 1]	[0, 1]	[0, 0]	0	0	0	605581
LD34531314.las	(3453000.001,1314000.000,5323.884)	(3455999.999,1316999.999,5356.781)	[-1387, 3194]	[-8.322, 19.164]	[0, 0]	[0, 1]	[0, 1]	[0, 0]	0	0	0	661215
LD34531317.las	(3453000.001,1317000.002,5328.300)	(3455999.999,1319999.998,5670.008)	[-1231, 3191]	[-7.386, 19.146]	[0, 0]	[0, 1]	[0, 1]	[0, 0]	0	0	0	689005
LD34531320.las	(3453000.001,1320000.001,5329.159)	(3455999.999,1323000.000,5366.974)	[-1124, 3187]	[-6.744, 19.122]	[0, 0]	[0, 1]	[0, 1]	[0, 0]	0	0	0	699380
LD34531323.las	(3453000.001,1323000.002,5286.469)	(3455999.999,1325999.999,5609.841)	[-1071, 3189]	[-6.426, 19.134]	[0, 0]	[0, 1]	[0, 1]	[0, 0]	0	0	0	712264
LD34531326.las	(3453000.003,1326000.000,5283.123)	(3455999.998,1328999.999,5373.211)	[-1046, 3201]	[-6.276, 19.206]	[0, 0]	[0, 1]	[0, 1]	[0, 0]	0	0	0	763554
LD34531329.las	(3453000.001,1329000.001,5264.438)	(3455999.998,1331999.999,5373.739)	[-1010, 3199]	[-6.06, 19.194]	[0, 0]	[0, 1]	[0, 1]	[0, 0]	0	0	0	823004
LD34531332.las	(3453000.001,1332000.001,5282.201)	(3455999.998,1334999.999,5643.972)	[-985, 3239]	[-5.91, 19.434]	[0, 0]	[0, 1]	[0, 1]	[0, 0]	0	0	0	860083
LD34531335.las	(3453000.001,1335000.001,4671.720)	(3455999.999,1338000.000,5603.844)	[-876, 3248]	[-5.256, 19.488]	[0, 0]	[0, 1]	[0, 1]	[0, 0]	0	0	0	968941
LD34531338.las	(3453000.005,1338000.002,5349.346)	(3455999.999,1340999.999,5612.338)	[-720, 3245]	[-4.32, 19.47]	[0, 0]	[0, 1]	[0, 1]	[0, 0]	0	0	0	955194
LD34531341.las	(3453000.002,1341000.000,5379.185)	(3455999.998,1343999.998,7234.057)	[-556, 3255]	[-3.336, 19.53]	[0, 0]	[0, 1]	[0, 1]	[0, 0]	0	0	0	915061
LD34531344.las	(3453000.001,1344000.000,5411.292)	(3455999.999,1346999.997,5657.476)	[-405, 3271]	[-2.43, 19.626]	[0, 0]	[0, 1]	[0, 1]	[0, 0]	0	0	0	869498
LD34531347.las	(3453000.003,1347000.002,5451.725)	(3455999.998,1349999.998,6279.111)	[-304, 3281]	[-1.824, 19.686]	[0, 0]	[0, 1]	[0, 1]	[0, 0]	0	0	0	890593
LD34531350.las	(3453000.002,1350000.002,5465.963)	(3455999.995,1353000.000,7465.231)	[-270, 3290]	[-1.62, 19.74]	[0, 0]	[0, 1]	[0, 1]	[0, 0]	0	0	0	958104
LD34531353.las	(3453000.004,1353000.002,5472.341)	(3455999.997,1355999.999,7464.847)	[-250, 3293]	[-1.5, 19.758]	[0, 0]	[0, 1]	[0, 1]	[0, 0]	0	0	0	1017890
LD34531356.las	(3453000.001,1356000.000,5490.583)	(3455999.999,1358999.999,5578.706)	[-235, 3290]	[-1.41, 19.74]	[0, 0]	[0, 1]	[0, 1]	[0, 0]	0	0	0	958415
LD34531359.las	(3453000.002,1359000.001,5496.990)	(3455999.996,1361999.999,6249.574)	[-229, 3293]	[-1.374, 19.758]	[0, 0]	[0, 1]	[0, 1]	[0, 0]	0	0	0	1001717
LD34531362.las	(3453000.002,1362000.002,5470.065)	(3455999.998,1364999.997,5638.266)	[-174, 3291]	[-1.044, 19.746]	[0, 0]	[0, 1]	[0, 1]	[0, 0]	0	0	0	1047485
LD34531365.las	(3453000.002,1365000.001,5200.692)	(3455999.999,1368000.000,5576.911)	[-99, 3292]	[-0.594, 19.752]	[0, 0]	[0, 1]	[0, 1]	[0, 0]	0	0	0	1032569
LD34531368.las	(3453000.002,1368000.001,4792.861)	(3455999.995,1370999.996,5681.203)	[66, 3312]	[0.396, 19.872]	[0, 0]	[0, 1]	[0, 1]	[0, 0]	0	0	0	993280
LD34531371.las	(3453000.001,1371000.000,5518.624)	(3455999.999,1373999.999,7516.832)	[224, 3310]	[1.344, 19.86]	[0, 0]	[0, 1]	[0, 1]	[0, 0]	0	0	0	955034
LD34531374.las	(3453000.006,1374000.004,5571.528)	(3455999.998,1376999.999,5650.707)	[283, 3338]	[1.698, 20.028]	[0, 0]	[0, 1]	[0, 1]	[0, 0]	0	0	0	1001057
LD34531377.las	(3453000.001,1377000.003,5598.358)	(3455999.999,1379999.997,5711.580)	[296, 3342]	[1.776, 20.052]	[0, 0]	[0, 1]	[0, 1]	[0, 0]	0	0	0	981429
LD34531380.las	(3453000.003,1380000.002,5538.083)	(3455999.997,1383000.000,5680.943)	[397, 3359]	[2.382, 20.154]	[0, 0]	[0, 1]	[0, 1]	[0, 0]	0	0	0	989285
LD34531383.las	(3453000.004,1383000.001,5513.660)	(3455999.999,1385999.999,7472.551)	[500, 3371]	[3, 20.226]	[0, 0]	[0, 1]	[0, 1]	[0, 0]	0	0	0	969743
LD34531386.las	(3453000.001,1386000.000,5521.725)	(3455999.999,1388999.999,5682.489)	[532, 3371]	[3.192, 20.226]	[0, 0]	[0, 1]	[0, 1]	[0, 0]	0	0	0	1004487

# DPH-1.3 Report on ASPRS LAS File Format (Tiled Data) - Informational - continued

File	(Xmin, Ymin, Zmin)	(Xmax, Ymax, Zmax)	Extended Scan Angle	Scan Angle Rank	Scanner Channel	Scan Direction	Edge of Flight Line	User Data	Counts for Synthetic	Key-points	Withheld	Overlap
LD34531389.las	(3453000.001,1389000.000,5544.169)	(3455999.995,1391999.998,5713.243)	[392, 3379]	[2.352, 20.274]	[0, 0]	[0, 1]	[0, 1]	[0, 0]	0	0	0	969321
LD34531392.las	(3453000.002,1392000.000,5663.798)	(3455999.999,1395000.000,5737.728)	[288, 3384]	[1.728, 20.304]	[0, 0]	[0, 1]	[0, 1]	[0, 0]	0	0	0	971983
LD34531395.las	(3453000.001,1395000.001,5685.934)	(3455999.999,1398000.000,5759.998)	[249, 3371]	[1.494, 20.226]	[0, 0]	[0, 1]	[0, 1]	[0, 0]	0	0	0	1083284
LD34531398.las	(3453000.004,1398000.001,5697.246)	(3455999.998,1400999.997,5781.576)	[164, 3388]	[0.984, 20.328]	[0, 0]	[0, 1]	[0, 1]	[0, 0]	0	0	0	986424
LD34531401.las	(3453000.003,1401000.001,5677.085)	(3455999.999,1403999.999,5795.930)	[22, 3432]	[0.132, 20.592]	[0, 0]	[0, 1]	[0, 1]	[0, 0]	0	0	0	944901
LD34531404.las	(3453000.001,1404000.001,5537.597)	(3455999.999,1406999.998,5819.903)	[-8, 3418]	[-0.048, 20.508]	[0, 0]	[0, 1]	[0, 1]	[0, 0]	0	0	0	1017484
LD34531407.las	(3453000.001,1407000.001,5631.091)	(3455999.999,1409999.999,5837.534)	[-104, 3430]	[-0.624, 20.58]	[0, 0]	[0, 1]	[0, 1]	[0, 0]	0	0	0	974521
LD34531410.las	(3453000.001,1410000.003,5767.899)	(3455999.993,1413000.000,5864.657)	[-164, 3423]	[-0.984, 20.538]	[0, 0]	[0, 1]	[0, 1]	[0, 0]	0	0	0	1024229
LD34531413.las	(3453000.002,1413000.002,5606.741)	(3455999.999,1415999.999,6387.910)	[-195, 3433]	[-1.17, 20.598]	[0, 0]	[0, 1]	[0, 1]	[0, 0]	0	0	0	990246
LD34531416.las	(3453000.001,1416000.001,5727.111)	(3455999.998,1418999.999,5867.357)	[-313, 3431]	[-1.878, 20.586]	[0, 0]	[0, 1]	[0, 1]	[0, 0]	0	0	0	981077
LD34531419.las	(3453000.003,1419000.001,5701.993)	(3455999.999,1421999.999,5872.367)	[-463, 3452]	[-2.778, 20.712]	[0, 0]	[0, 1]	[0, 1]	[0, 0]	0	0	0	1012186
LD34531422.las	(3453000.003,1422000.002,5828.515)	(3455999.996,1425000.000,5905.388)	[-516, 3454]	[-3.096, 20.724]	[0, 0]	[0, 1]	[0, 1]	[0, 0]	0	0	0	995302
LD34531425.las	(3453000.001,1425000.001,5732.735)	(3455999.998,1428000.000,5960.756)	[-514, 3473]	[-3.084, 20.838]	[0, 0]	[0, 1]	[0, 1]	[0, 0]	0	0	0	1036670
LD34531428.las	(3453000.001,1428000.003,5809.316)	(3455999.997,1430999.998,6110.404)	[-593, 3468]	[-3.558, 20.808]	[0, 0]	[0, 1]	[0, 1]	[0, 0]	0	0	0	1013439
LD34531431.las	(3453000.006,1431000.002,5566.009)	(3455999.999,1433999.999,5923.561)	[-769, 3472]	[-4.614, 20.832]	[0, 0]	[0, 1]	[0, 1]	[0, 0]	0	0	0	938460
LD34531434.las	(3453000.001,1434000.000,5488.972)	(3455999.996,1436999.998,6433.609)	[-972, 3508]	[-5.832, 21.048]	[0, 0]	[0, 1]	[0, 1]	[0, 0]	0	0	0	912599
LD34531437.las	(3453000.001,1437000.001,5755.989)	(3455999.999,1440000.000,5966.225)	[-1074, 3494]	[-6.444, 20.964]	[0, 0]	[0, 1]	[0, 1]	[0, 0]	0	0	0	954755
LD34531440.las	(3453000.001,1440000.001,5876.419)	(3455999.998,1443000.000,6157.888)	[-1157, 3496]	[-6.942, 20.976]	[0, 0]	[0, 1]	[0, 1]	[0, 0]	0	0	0	886386
LD34531443.las	(3453000.001,1443000.002,5118.549)	(3455999.999,1446000.000,5984.726)	[-1227, 3538]	[-7.362, 21.228]	[0, 0]	[0, 1]	[0, 1]	[0, 0]	0	0	0	805324
LD34561254.las	(3456000.006,1254799.549,4837.126)	(3458999.995,1257000.000,5625.911)	[-3407, 3074]	[-20.442, 18.444]	[0, 0]	[0, 1]	[0, 1]	[0, 0]	0	0	0	1699558
LD34561257.las	(3456000.000,1257000.001,4404.834)	(3458999.999,1260000.000,7452.475)	[-237, 3091]	[-1.422, 18.546]	[0, 0]	[0, 1]	[0, 1]	[0, 0]	0	0	0	987809
LD34561260.las	(3456000.003,1260000.003,4962.910)	(3458999.999,1262999.999,7478.171)	[-313, 3111]	[-1.878, 18.666]	[0, 0]	[0, 1]	[0, 1]	[0, 0]	0	0	0	991522
LD34561263.las	(3456000.001,1263000.000,4961.234)	(3458999.999,1265999.999,5581.954)	[-435, 3127]	[-2.61, 18.762]	[0, 0]	[0, 1]	[0, 1]	[0, 0]	0	0	0	962651
LD34561266.las	(3456000.001,1266000.000,4976.932)	(3458999.998,1268999.999,5613.526)	[-574, 3144]	[-3.444, 18.864]	[0, 0]	[0, 1]	[0, 1]	[0, 0]	0	0	0	980753
LD34561269.las	(3456000.000,1269000.000,5037.582)	(3458999.999,1271999.999,5173.123)	[-627, 3140]	[-3.762, 18.84]	[0, 0]	[0, 1]	[0, 1]	[0, 0]	0	0	0	1012521
LD34561272.las	(3456000.001,1272000.001,5114.544)	(3458999.998,1274999.999,5638.834)	[-667, 3141]	[-4.002, 18.846]	[0, 0]	[0, 1]	[0, 1]	[0, 0]	0	0	0	1052837
LD34561275.las	(3456000.001,1275000.001,5132.782)	(3458999.999,1277999.999,5179.087)	[-676, 3140]	[-4.056, 18.84]	[0, 0]	[0, 1]	[0, 1]	[0, 0]	0	0	0	1031085
LD34561278.las	(3456000.002,1278000.000,5148.385)	(3458999.998,1280999.998,5659.871)	[-701, 3151]	[-4.206, 18.906]	[0, 0]	[0, 1]	[0, 1]	[0, 0]	0	0	0	981754
LD34561281.las	(3456000.001,1281000.001,5160.439)	(3458999.998,1283999.999,5213.533)	[-852, 3146]	[-5.112, 18.876]	[0, 0]	[0, 1]	[0, 1]	[0, 0]	0	0	0	940244
LD34561284.las	(3456000.000,1284000.002,4715.243)	(3458999.999,1286999.999,5595.963)	[-3625, 3177]	[-21.75, 19.062]	[0, 0]	[0, 1]	[0, 1]	[0, 0]	0	0	0	1016143
LD34561287.las	(3456000.000,1287000.002,5179.776)	(3458999.999,1289999.999,5487.751)	[-5518, 3180]	[-33.108, 19.08]	[0, 0]	[0, 1]	[0, 1]	[0, 0]	0	0	0	1439482
LD34561290.las	(3456000.001,1290000.001,5192.076)	(3458999.999,1292999.999,5666.147)	[-4145, 3174]	[-24.87, 19.044]	[0, 0]	[0, 1]	[0, 1]	[0, 0]	0	0	0	1117006
LD34561293.las	(3456000.000,1293000.001,5207.565)	(3458999.999,1295999.999,5801.317)	[-3637, 3178]	[-21.822, 19.068]	[0, 0]	[0, 1]	[0, 1]	[0, 0]	0	0	0	825219
LD34561296.las	(3456000.001,1296000.002,5218.323)	(3458999.996,1298999.998,5257.821)	[-3643, 3191]	[-21.858, 19.146]	[0, 0]	[0, 1]	[0, 1]	[0, 0]	0	0	0	629175
LD34561299.las	(3456000.000,1299000.000,5212.188)	(3458999.999,1301999.996,5264.996)	[-1309, 3201]	[-7.854, 19.206]	[0, 0]	[0, 1]	[0, 1]	[0, 0]	0	0	0	603576
LD34561302.las	(3456000.000,1302000.004,5188.861)	(3458999.998,1305000.000,5272.299)	[-1425, 3207]	[-8.55, 19.242]	[0, 0]	[0, 1]	[0, 1]	[0, 0]	0	0	0	512524
LD34561305.las	(3456000.002,1305000.001,5207.555)	(3458999.999,1307999.999,5290.308)	[-3630, 3202]	[-21.78, 19.212]	[0, 0]	[0, 1]	[0, 1]	[0, 0]	0	0	0	522224
LD34561308.las	(3456000.000,1308000.001,5244.251)	(3458999.999,1310999.998,5293.162)	[-3639, 3209]	[-21.834, 19.254]	[0, 0]	[0, 1]	[0, 1]	[0, 0]	0	0	0	602603
LD34561311.las	(3456000.000,1311000.001,5268.612)	(3458999.999,1313999.999,5326.321)	[-3616, 3214]	[-21.696, 19.284]	[0, 0]	[0, 1]	[0, 1]	[0, 0]	0	0	0	558318
LD34561314.las	(3456000.001,1314000.000,5305.035)	(3458999.999,1316999.999,5335.124)	[-3633, 3212]	[-21.798, 19.272]	[0, 0]	[0, 1]	[0, 1]	[0, 0]	0	0	0	613741
LD34561317.las	(3456000.000,1317000.002,5271.968)	(3458999.998,1320000.000,5335.800)	[-3629, 3223]	[-21.774, 19.338]	[0, 0]	[0, 1]	[0, 1]	[0, 0]	0	0	0	592798
LD34561320.las	(3456000.000,1320000.001,5243.592)	(3458999.999,1323000.000,5626.380)	[-3641, 3228]	[-21.846, 19.368]	[0, 0]	[0, 1]	[0, 1]	[0, 0]	0	0	0	588346
LD34561323.las	(3456000.000,1323000.001,5235.682)	(3458999.999,1325999.999,5333.821)	[-3636, 3208]	[-21.816, 19.248]	[0, 0]	[0, 1]	[0, 1]	[0, 0]	0	0	0	553015
LD34561326.las	(3456000.000,1326000.001,5236.299)	(3458999.999,1328999.998,5356.564)	[-3618, 3232]	[-21.708, 19.392]	[0, 0]	[0, 1]	[0, 1]	[0, 0]	0	0	0	556053
LD34561329.las	(3456000.000,1329000.002,5250.944)	(3458999.999,1331999.999,5868.804)	[-3633, 3241]	[-21.798, 19.446]	[0, 0]	[0, 1]	[0, 1]	[0, 0]	0	0	0	631580
LD34561332.las	(3456000.000,1332000.001,5285.475)	(3458999.999,1335000.000,5389.812)	[-3633, 3220]	[-21.798, 19.32]	[0, 0]	[0, 1]	[0, 1]	[0, 0]	0	0	0	590018
LD34561335.las	(3456000.000,1335000.002,5317.735)	(3458999.998,1338000.000,5714.083)	[-3634, 3197]	[-21.804, 19.182]	[0, 0]	[0, 1]	[0, 1]	[0, 0]	0	0	0	502673
LD34561338.las	(3456000.001,1338000.002,5349.215)	(3458999.999,1340999.999,5415.803)	[-3637, 1843]	[-21.822, 11.058]	[0, 0]	[0, 1]	[0, 1]	[0, 0]	0	0	0	445802
LD34561341.las	(3456000.002,1341000.000,5398.503)	(3458999.999,1343999.999,7505.182)	[-3619, 1831]	[-21.714, 10.986]	[0, 0]	[0, 1]	[0, 1]	[0, 0]	0	0	0	514137



# DPH-1.3 Report on ASPRS LAS File Format (Tiled Data) - Informational - continued

File	(Xmin, Ymin, Zmin)	(Xmax, Ymax, Zmax)	Extended Scan Angle	Scan Angle Rank	Scanner Channel	Scan Direction	Edge of Flight Line	User Data	Counts for Synthetic	Key-points	Withheld	Overlap
LD34561344.las	(3456000.000,1344000.001,5421.456)	(3458999.999,1347000.000,5451.682)	[-3635, 1780]	[-21.81, 10.68]	[0, 0]	[0, 1]	[0, 1]	[0, 0]	0	0	0	569667
LD34561347.las	(3456000.000,1347000.001,5427.565)	(3458999.999,1350000.000,7425.271)	[-3616, 1704]	[-21.696, 10.224]	[0, 0]	[0, 1]	[0, 1]	[0, 0]	0	0	0	575144
LD34561350.las	(3456000.000,1350000.001,5443.992)	(3458999.999,1353000.000,5481.242)	[-3633, 1509]	[-21.798, 9.054]	[0, 0]	[0, 1]	[0, 1]	[0, 0]	0	0	0	604422
LD34561353.las	(3456000.001,1353000.003,5461.869)	(3458999.999,1355999.999,7402.915)	[-3633, 1385]	[-21.798, 8.31]	[0, 0]	[0, 1]	[0, 1]	[0, 0]	0	0	0	601071
LD34561356.las	(3456000.000,1356000.001,5444.257)	(3458999.999,1358999.999,5540.186)	[-3641, 1356]	[-21.846, 8.136]	[0, 0]	[0, 1]	[0, 1]	[0, 0]	0	0	0	700075
LD34561359.las	(3456000.001,1359000.000,5436.948)	(3458999.999,1362000.000,6296.723)	[-3617, 1297]	[-21.702, 7.782]	[0, 0]	[0, 1]	[0, 1]	[0, 0]	0	0	0	727312
LD34561362.las	(3456000.000,1362000.001,5435.714)	(3458999.998,1365000.000,5587.801)	[-3634, 1230]	[-21.804, 7.38]	[0, 0]	[0, 1]	[0, 1]	[0, 0]	0	0	0	726078
LD34561365.las	(3456000.001,1365000.001,5465.179)	(3458999.997,1368000.000,5621.990)	[-3636, 1130]	[-21.816, 6.78]	[0, 0]	[0, 1]	[0, 1]	[0, 0]	0	0	0	819534
LD34561368.las	(3456000.000,1368000.002,5517.325)	(3458999.999,1370999.999,5592.141)	[-3633, 1044]	[-21.798, 6.264]	[0, 0]	[0, 1]	[0, 1]	[0, 0]	0	0	0	852519
LD34561371.las	(3456000.000,1371000.002,5538.096)	(3458999.999,1373999.998,5615.415)	[-3633, 943]	[-21.798, 5.658]	[0, 0]	[0, 1]	[0, 1]	[0, 0]	0	0	0	997382
LD34561374.las	(3456000.003,1374000.000,5565.940)	(3458999.997,1376999.998,5944.873)	[-3634, 867]	[-21.804, 5.202]	[0, 0]	[0, 1]	[0, 1]	[0, 0]	0	0	0	1046719
LD34561377.las	(3456000.000,1377000.000,5497.033)	(3458999.999,1380000.000,5662.774)	[-3633, 861]	[-21.798, 5.166]	[0, 0]	[0, 1]	[0, 1]	[0, 0]	0	0	0	1090810
LD34561380.las	(3456000.001,1380000.002,5477.771)	(3458999.999,1383000.000,5640.484)	[-3636, 797]	[-21.816, 4.782]	[0, 0]	[0, 1]	[0, 1]	[0, 0]	0	0	0	1043841
LD34561383.las	(3456000.002,1383000.001,5497.735)	(3458999.998,1385999.999,5652.840)	[-3634, 604]	[-21.804, 3.624]	[0, 0]	[0, 1]	[0, 1]	[0, 0]	0	0	0	1057675
LD34561386.las	(3456000.000,1386000.000,5549.769)	(3458999.999,1388999.998,6247.415)	[-3634, 557]	[-21.804, 3.342]	[0, 0]	[0, 1]	[0, 1]	[0, 0]	0	0	0	1072248
LD34561389.las	(3456000.001,1389000.000,5638.890)	(3458999.998,1391999.999,6180.900)	[-3633, 531]	[-21.798, 3.186]	[0, 0]	[0, 1]	[0, 1]	[0, 0]	0	0	0	1038282
LD34561392.las	(3456000.002,1392000.000,5650.688)	(3458999.999,1395000.000,5724.011)	[-3633, 390]	[-21.798, 2.34]	[0, 0]	[0, 1]	[0, 1]	[0, 0]	0	0	0	1036679
LD34561395.las	(3456000.001,1395000.001,5658.178)	(3458999.997,1398000.000,5723.535)	[-3633, 287]	[-21.798, 1.722]	[0, 0]	[0, 1]	[0, 1]	[0, 0]	0	0	0	1109523
LD34561398.las	(3456000.003,1398000.003,5621.508)	(3458999.998,1400999.997,5745.405)	[-3642, 248]	[-21.852, 1.488]	[0, 0]	[0, 1]	[0, 1]	[0, 0]	0	0	0	1083531
LD34561401.las	(3456000.000,1401000.001,5708.929)	(3458999.998,1403999.999,5762.124)	[-3621, 163]	[-21.726, 0.978]	[0, 0]	[0, 1]	[0, 1]	[0, 0]	0	0	0	969794
LD34561404.las	(3456000.003,1404000.002,5718.027)	(3458999.998,1406999.999,5786.130)	[-3637, 24]	[-21.822, 0.144]	[0, 0]	[0, 1]	[0, 1]	[0, 0]	0	0	0	1051143
LD34561407.las	(3456000.001,1407000.001,5725.428)	(3458999.999,1409999.999,5988.827)	[-3616, -9]	[-21.696, -0.054]	[0, 0]	[0, 1]	[0, 1]	[0, 0]	0	0	0	1046771
LD34561410.las	(3456000.003,1410000.001,5747.836)	(3458999.999,1412999.998,7488.568)	[-3633, -105]	[-21.798, -0.63]	[0, 0]	[0, 1]	[0, 1]	[0, 0]	0	0	0	1013256
LD34561413.las	(3456000.001,1413000.003,5688.476)	(3458999.999,1415999.997,5817.872)	[-3636, -163]	[-21.816, -0.978]	[0, 0]	[0, 1]	[0, 1]	[0, 0]	0	0	0	1088228
LD34561416.las	(3456000.001,1416000.000,5681.449)	(3458999.996,1418999.998,5831.977)	[-3637, -196]	[-21.822, -1.176]	[0, 0]	[0, 1]	[0, 1]	[0, 0]	0	0	0	1073739
LD34561419.las	(3456000.000,1419000.002,5779.621)	(3458999.996,1421999.999,5842.291)	[-3638, -315]	[-21.828, -1.89]	[0, 0]	[0, 1]	[0, 1]	[0, 0]	0	0	0	1054553
LD34561422.las	(3456000.000,1422000.000,5733.722)	(3458999.996,1425000.000,5869.306)	[-3637, -464]	[-21.822, -2.784]	[0, 0]	[0, 1]	[0, 1]	[0, 0]	0	0	0	989723
LD34561425.las	(3456000.001,1425000.001,5732.098)	(3458999.998,1427999.999,5879.670)	[-3635, -499]	[-21.81, -2.994]	[0, 0]	[0, 1]	[0, 1]	[0, 0]	0	0	0	1012400
LD34561428.las	(3456000.001,1428000.001,5715.953)	(3458999.998,1431000.000,5881.766)	[-3640, -513]	[-21.84, -3.078]	[0, 0]	[0, 1]	[0, 1]	[0, 0]	0	0	0	1079158
LD34561431.las	(3456000.000,1431000.001,5786.127)	(3458999.998,1433999.999,5892.311)	[-3633, -595]	[-21.798, -3.57]	[0, 0]	[0, 1]	[0, 1]	[0, 0]	0	0	0	1000077
LD34561434.las	(3456000.000,1434000.000,5662.069)	(3458999.991,1436999.997,5908.804)	[-3632, -467]	[-21.792, -2.802]	[0, 0]	[0, 1]	[0, 1]	[0, 0]	0	0	0	960771
LD34561437.las	(3456000.001,1437000.001,5780.841)	(3458999.999,1440000.000,6520.883)	[-3635, -260]	[-21.81, -1.56]	[0, 0]	[0, 1]	[0, 1]	[0, 0]	0	0	0	1017984
LD34561440.las	(3456000.002,1440000.001,5843.364)	(3458999.997,1443000.000,5943.518)	[-3630, -82]	[-21.78, -0.492]	[0, 0]	[0, 1]	[0, 1]	[0, 0]	0	0	0	1058203
LD34561443.las	(3456000.002,1443000.001,5118.310)	(3458999.999,1445999.999,6607.930)	[-3637, -54]	[-21.822, -0.324]	[0, 0]	[0, 1]	[0, 1]	[0, 0]	0	0	0	998587
LD34591254.las	(3459000.002,1254814.513,4818.872)	(3461999.999,1257000.000,7444.234)	[-3411, -85]	[-20.466, -0.51]	[0, 0]	[0, 1]	[0, 1]	[0, 0]	0	0	0	1763622
LD34591257.las	(3459000.000,1257000.001,4888.242)	(3461999.997,1260000.000,5030.938)	[-3124, -147]	[-18.744, -0.882]	[0, 0]	[0, 1]	[0, 1]	[0, 0]	0	0	0	979256
LD34591260.las	(3459000.003,1260000.004,4890.282)	(3461999.999,1262999.999,7587.206)	[-3615, -132]	[-21.69, -0.792]	[0, 0]	[0, 1]	[0, 1]	[0, 0]	0	0	0	1747425
LD34591263.las	(3459000.001,1263000.000,4928.881)	(3461999.998,1265999.998,7369.683)	[-3614, -314]	[-21.684, -1.884]	[0, 0]	[0, 1]	[0, 1]	[0, 0]	0	0	0	2255451
LD34591266.las	(3459000.000,1266000.000,4989.511)	(3461999.998,1268999.998,5106.775)	[-3617, -436]	[-21.702, -2.616]	[0, 0]	[0, 1]	[0, 1]	[0, 0]	0	0	0	1998177
LD34591269.las	(3459000.001,1269000.001,5092.322)	(3461999.998,1272000.000,5410.934)	[-3645, -402]	[-21.87, -2.412]	[0, 0]	[0, 1]	[0, 1]	[0, 0]	0	0	0	1782625
LD34591272.las	(3459000.000,1272000.001,5108.887)	(3461999.999,1274999.999,5168.996)	[-3633, -450]	[-21.798, -2.7]	[0, 0]	[0, 1]	[0, 1]	[0, 0]	0	0	0	2040080
LD34591275.las	(3459000.001,1275000.001,5121.509)	(3461999.999,1277999.998,5169.146)	[-3620, -467]	[-21.72, -2.802]	[0, 0]	[0, 1]	[0, 1]	[0, 0]	0	0	0	2238591
LD34591278.las	(3459000.002,1278000.001,5130.459)	(3461999.999,1280999.997,7427.114)	[-3616, -385]	[-21.696, -2.31]	[0, 0]	[0, 1]	[0, 1]	[0, 0]	0	0	0	2286920
LD34591281.las	(3459000.001,1281000.000,5136.361)	(3461999.999,1283999.999,5621.042)	[-3616, 117]	[-21.696, 0.702]	[0, 0]	[0, 1]	[0, 1]	[0, 0]	0	0	0	2472636
LD34591284.las	(3459000.000,1284000.001,5151.686)	(3461999.997,1286999.999,5643.657)	[-3615, 925]	[-21.69, 5.55]	[0, 0]	[0, 1]	[0, 1]	[0, 0]	0	0	0	2535538
LD34591287.las	(3459000.000,1287000.001,5169.327)	(3461999.998,1290000.000,5218.700)	[-3209, 1251]	[-19.254, 7.506]	[0, 0]	[0, 1]	[0, 1]	[0, 0]	0	0	0	2332374
LD34591290.las	(3459000.001,1290000.002,5177.270)	(3461999.997,1292999.999,5215.190)	[-3297, 1076]	[-19.782, 6.456]	[0, 0]	[0, 1]	[0, 1]	[0, 0]	0	0	0	2481516
LD34591293.las	(3459000.000,1293000.000,5195.797)	(3461999.998,1295999.997,5930.713)	[-3605, 725]	[-21.63, 4.35]	[0, 0]	[0, 1]	[0, 1]	[0, 0]	0	0	0	2519253
LD34591296.las	(3459000.000,1296000.000,5206.879)	(3461999.999,1298999.999,5244.077)	[-3648, 328]	[-21.888, 1.968]	[0, 0]	[0, 1]	[0, 1]	[0, 0]	0	0	0	2660531

# DPH-1.3 Report on ASPRS LAS File Format (Tiled Data) - Informational - continued

File	(Xmin, Ymin, Zmin)	(Xmax, Ymax, Zmax)	Extended Scan Angle	Scan Angle Rank	Scanner Channel	Scan Direction	Edge of Flight Line	User Data	Counts for Synthetic	Key-points	Withheld	Overlap
LD34591299.las	(3459000.001,1299000.000,5155.390)	(3461999.999,1301999.999,5631.108)	[-3628, 191]	[-21.768, 1.146]	[0, 0]	[0, 1]	[0, 1]	[0, 0]	0	0	0	2609215
LD34591302.las	(3459000.000,1302000.001,5162.883)	(3461999.999,1305000.000,5251.899)	[-3633, 297]	[-21.798, 1.782]	[0, 0]	[0, 1]	[0, 1]	[0, 0]	0	0	0	2707315
LD34591305.las	(3459000.001,1305000.001,5204.921)	(3461999.995,1307999.999,5652.308)	[-3615, 441]	[-21.69, 2.646]	[0, 0]	[0, 1]	[0, 1]	[0, 0]	0	0	0	1935251
LD34591308.las	(3459000.000,1308000.000,4751.677)	(3461999.999,1310999.999,5286.640)	[-3576, 482]	[-21.456, 2.892]	[0, 0]	[0, 1]	[0, 1]	[0, 0]	0	0	0	960506
LD34591311.las	(3459000.000,1311000.000,5271.896)	(3461999.999,1313999.999,5312.627)	[-3568, 527]	[-21.408, 3.162]	[0, 0]	[0, 1]	[0, 1]	[0, 0]	0	0	0	964477
LD34591314.las	(3459000.000,1314000.001,5285.350)	(3461999.997,1316999.999,5319.458)	[-3499, 600]	[-20.994, 3.6]	[0, 0]	[0, 1]	[0, 1]	[0, 0]	0	0	0	913776
LD34591317.las	(3459000.000,1317000.002,5207.499)	(3461999.993,1319999.998,5317.286)	[-3435, 720]	[-20.61, 4.32]	[0, 0]	[0, 1]	[0, 1]	[0, 0]	0	0	0	837232
LD34591320.las	(3459000.000,1320000.005,5196.161)	(3461999.997,1322999.999,5607.561)	[-3307, 746]	[-19.842, 4.476]	[0, 0]	[0, 1]	[0, 1]	[0, 0]	0	0	0	812953
LD34591323.las	(3459000.000,1323000.001,5197.765)	(3461999.999,1325999.999,5309.205)	[-3370, 703]	[-20.22, 4.218]	[0, 0]	[0, 1]	[0, 1]	[0, 0]	0	0	0	761636
LD34591326.las	(3459000.000,1326000.000,5232.342)	(3461999.997,1328999.999,5329.081)	[-3370, 804]	[-20.22, 4.824]	[0, 0]	[0, 1]	[0, 1]	[0, 0]	0	0	0	776494
LD34591329.las	(3459000.000,1329000.005,5269.914)	(3461999.999,1332000.000,5346.830)	[-3246, 1009]	[-19.476, 6.054]	[0, 0]	[0, 1]	[0, 1]	[0, 0]	0	0	0	749684
LD34591332.las	(3459000.000,1332000.001,5319.592)	(3461999.999,1334999.999,5644.237)	[-3279, 1136]	[-19.674, 6.816]	[0, 0]	[0, 1]	[0, 1]	[0, 0]	0	0	0	706507
LD34591335.las	(3459000.004,1335000.003,5352.086)	(3461999.998,1337999.999,7218.273)	[-3294, 1213]	[-19.764, 7.278]	[0, 0]	[0, 1]	[0, 1]	[0, 0]	0	0	0	638980
LD34591338.las	(3459000.001,1338000.001,4770.506)	(3461999.999,1340999.999,5651.810)	[-3292, 1242]	[-19.752, 7.452]	[0, 0]	[0, 1]	[0, 1]	[0, 0]	0	0	0	629586
LD34591341.las	(3459000.000,1341000.000,5394.573)	(3461999.999,1343999.999,5429.385)	[-3298, 1371]	[-19.788, 8.226]	[0, 0]	[0, 1]	[0, 1]	[0, 0]	0	0	0	643527
LD34591344.las	(3459000.000,1344000.003,5404.087)	(3461999.998,1346999.999,5451.862)	[-3312, 1451]	[-19.872, 8.706]	[0, 0]	[0, 1]	[0, 1]	[0, 0]	0	0	0	588752
LD34591347.las	(3459000.001,1347000.002,5418.313)	(3461999.996,1350000.000,5457.561)	[-3327, 1534]	[-19.962, 9.204]	[0, 0]	[0, 1]	[0, 1]	[0, 0]	0	0	0	532363
LD34591350.las	(3459000.001,1350000.001,5434.674)	(3461999.999,1353000.000,5498.664)	[-3313, 1617]	[-19.878, 9.702]	[0, 0]	[0, 1]	[0, 1]	[0, 0]	0	0	0	485011
LD34591353.las	(3459000.000,1353000.003,5404.865)	(3461999.998,1355999.999,5503.647)	[-3328, 1628]	[-19.968, 9.768]	[0, 0]	[0, 1]	[0, 1]	[0, 0]	0	0	0	450769
LD34591356.las	(3459000.000,1356000.000,5394.110)	(3461999.997,1358999.999,5483.752)	[-3344, 1686]	[-20.064, 10.116]	[0, 0]	[0, 1]	[0, 1]	[0, 0]	0	0	0	396768
LD34591359.las	(3459000.000,1359000.000,5409.041)	(3461999.997,1361999.999,5567.568)	[-3311, 1862]	[-19.866, 11.172]	[0, 0]	[0, 1]	[0, 1]	[0, 0]	0	0	0	374665
LD34591362.las	(3459000.000,1362000.001,5034.974)	(3461999.999,1364999.999,5545.160)	[-3343, 3235]	[-20.058, 19.41]	[0, 0]	[0, 1]	[0, 1]	[0, 0]	0	0	0	365879
LD34591365.las	(3459000.000,1365000.002,5471.853)	(3461999.998,1367999.998,5668.588)	[-3326, 1991]	[-19.956, 11.946]	[0, 0]	[0, 1]	[0, 1]	[0, 0]	0	0	0	291801
LD34591368.las	(3459000.000,1368000.007,4982.106)	(3461999.999,1370999.999,5597.426)	[-3328, 3371]	[-19.968, 20.226]	[0, 0]	[0, 1]	[0, 1]	[0, 0]	0	0	0	218902
LD34591371.las	(3459000.000,1371000.000,5542.276)	(3461999.998,1373999.999,5610.471)	[-3345, 3364]	[-20.07, 20.184]	[0, 0]	[0, 1]	[0, 1]	[0, 0]	0	0	0	202684
LD34591374.las	(3459000.000,1374000.000,4788.386)	(3461999.999,1376999.999,5624.903)	[-3359, 3353]	[-20.154, 20.118]	[0, 0]	[0, 1]	[0, 1]	[0, 0]	0	0	0	214157
LD34591377.las	(3459000.001,1377000.000,5214.737)	(3461999.999,1380000.000,5633.758)	[-3366, 3315]	[-20.196, 19.89]	[0, 0]	[0, 1]	[0, 1]	[0, 0]	0	0	0	342730
LD34591380.las	(3459000.001,1380000.005,5100.009)	(3461999.999,1382999.999,5653.066)	[-1905, 3318]	[-11.43, 19.908]	[0, 0]	[0, 1]	[0, 1]	[0, 0]	0	0	0	410937
LD34591383.las	(3459000.000,1383000.001,4950.279)	(3461999.999,1385999.999,6217.291)	[-1863, 3360]	[-11.178, 20.16]	[0, 0]	[0, 1]	[0, 1]	[0, 0]	0	0	0	376013
LD34591386.las	(3459000.001,1386000.002,4894.170)	(3461999.999,1388999.999,5762.810)	[-1853, 3363]	[-11.118, 20.178]	[0, 0]	[0, 1]	[0, 1]	[0, 0]	0	0	0	472484
LD34591389.las	(3459000.001,1389000.000,5053.130)	(3461999.999,1391999.999,5808.991)	[-1774, 3300]	[-10.644, 19.8]	[0, 0]	[0, 1]	[0, 1]	[0, 0]	0	0	0	521800
LD34591392.las	(3459000.001,1392000.001,5418.378)	(3461999.999,1394999.999,5744.421)	[-1625, 3313]	[-9.75, 19.878]	[0, 0]	[0, 1]	[0, 1]	[0, 0]	0	0	0	549122
LD34591395.las	(3459000.000,1395000.003,5380.616)	(3461999.998,1398000.000,5710.359)	[-1435, 3378]	[-8.61, 20.268]	[0, 0]	[0, 1]	[0, 1]	[0, 0]	0	0	0	510668
LD34591398.las	(3459000.001,1398000.004,5346.672)	(3461999.999,1400999.999,5735.225)	[-1360, 3409]	[-8.16, 20.454]	[0, 0]	[0, 1]	[0, 1]	[0, 0]	0	0	0	588797
LD34591401.las	(3459000.001,1401000.000,5344.103)	(3461999.999,1403999.998,5747.666)	[-1404, 3449]	[-8.424, 20.694]	[0, 0]	[0, 1]	[0, 1]	[0, 0]	0	0	0	596920
LD34591404.las	(3459000.004,1404000.000,5119.051)	(3461999.998,1406999.998,5769.021)	[-1379, 3453]	[-8.274, 20.718]	[0, 0]	[0, 1]	[0, 1]	[0, 0]	0	0	0	764337
LD34591407.las	(3459000.003,1407000.002,5264.898)	(3461999.999,1409999.998,5785.320)	[-1292, 3442]	[-7.752, 20.652]	[0, 0]	[0, 1]	[0, 1]	[0, 0]	0	0	0	840317
LD34591410.las	(3459000.000,1410000.001,5084.757)	(3461999.999,1412999.999,5814.152)	[-1146, 3450]	[-6.876, 20.7]	[0, 0]	[0, 1]	[0, 1]	[0, 0]	0	0	0	740685
LD34591413.las	(3459000.000,1413000.001,5428.509)	(3461999.999,1415999.999,7079.100)	[-1004, 3446]	[-6.024, 20.676]	[0, 0]	[0, 1]	[0, 1]	[0, 0]	0	0	0	982910
LD34591416.las	(3459000.000,1416000.001,5321.489)	(3461999.999,1418999.999,7462.131)	[-935, 3475]	[-5.61, 20.85]	[0, 0]	[0, 1]	[0, 1]	[0, 0]	0	0	0	890564
LD34591419.las	(3459000.000,1419000.002,5284.904)	(3461999.999,1421999.999,6019.542)	[-897, 3458]	[-5.382, 20.748]	[0, 0]	[0, 1]	[0, 1]	[0, 0]	0	0	0	1082084
LD34591422.las	(3459000.001,1422000.002,5194.629)	(3461999.998,1425000.000,6166.520)	[-871, 3518]	[-5.226, 21.108]	[0, 0]	[0, 1]	[0, 1]	[0, 0]	0	0	0	994795
LD34591425.las	(3459000.001,1425000.002,5010.016)	(3461999.999,1428000.000,7586.796)	[-808, 3577]	[-4.848, 21.462]	[0, 0]	[0, 1]	[0, 1]	[0, 0]	0	0	0	1097244
LD34591428.las	(3459000.002,1428000.003,5229.976)	(3461999.998,1431000.000,7223.033)	[-667, 3575]	[-4.002, 21.45]	[0, 0]	[0, 1]	[0, 1]	[0, 0]	0	0	0	1123910
LD34591431.las	(3459000.003,1431000.001,5221.315)	(3461999.999,1433999.998,7493.456)	[-716, 3579]	[-4.296, 21.474]	[0, 0]	[0, 1]	[0, 1]	[0, 0]	0	0	0	1141644
LD34591434.las	(3459000.000,1434000.000,5000.485)	(3461999.998,1436999.999,7315.815)	[-699, 3592]	[-4.194, 21.552]	[0, 0]	[0, 1]	[0, 1]	[0, 0]	0	0	0	1111068
LD34591437.las	(3459000.002,1437000.001,5276.889)	(3461999.993,1440000.000,7321.734)	[-464, 3577]	[-2.784, 21.462]	[0, 0]	[0, 1]	[0, 1]	[0, 0]	0	0	0	999195
LD34591440.las	(3459000.000,1440000.001,5155.144)	(3461999.998,1442999.999,7436.990)	[-258, 3576]	[-1.548, 21.456]	[0, 0]	[0, 1]	[0, 1]	[0, 0]	0	0	0	1078187
LD34591443.las	(3459000.003,1443000.002,5145.826)	(3461999.997,1445999.999,7358.515)	[-88, 3577]	[-0.528, 21.462]	[0, 0]	[0, 1]	[0, 1]	[0, 0]	0	0	0	1091894

# DPH-1.3 Report on ASPRS LAS File Format (Tiled Data) - Informational - continued

File	(Xmin, Ymin, Zmin)	(Xmax, Ymax, Zmax)	Extended Scan Angle	Scan Angle Rank	Scanner Channel	Scan Direction	Edge of Flight Line	User Data	Counts for Synthetic	Key-points	Withheld	Overlap
LD34621254.las	(3462000.004,1254827.339,4697.015)	(3465000.000,1256999.998,5643.801)	[-3372, 3039]	[-20.232, 18.234]	[0, 0]	[0, 1]	[0, 1]	[0, 0]	0	0	0	1721328
LD34621257.las	(3462000.002,1257000.003,4675.683)	(3465000.000,1260000.000,7205.593)	[-977, 3574]	[-5.862, 21.444]	[0, 0]	[0, 1]	[0, 1]	[0, 0]	0	0	0	735160
LD34621260.las	(3462000.000,1260000.003,4569.856)	(3465000.000,1262999.998,7175.422)	[-962, 3580]	[-5.772, 21.48]	[0, 0]	[0, 1]	[0, 1]	[0, 0]	0	0	0	2013378
LD34621263.las	(3462000.001,1263000.000,4483.177)	(3465000.000,1265999.999,7290.914)	[-1776, 3114]	[-10.656, 18.684]	[0, 0]	[0, 1]	[0, 1]	[0, 0]	0	0	0	2289697
LD34621266.las	(3462000.001,1266000.002,4455.775)	(3465000.000,1268999.999,7493.820)	[-2148, 3143]	[-12.888, 18.858]	[0, 0]	[0, 1]	[0, 1]	[0, 0]	0	0	0	2285808
LD34621269.las	(3462000.000,1269000.000,5078.251)	(3465000.000,1272000.000,7495.070)	[-2148, 3138]	[-12.888, 18.828]	[0, 0]	[0, 1]	[0, 1]	[0, 0]	0	0	0	2300188
LD34621272.las	(3462000.000,1272000.001,4958.464)	(3465000.000,1275000.000,5506.141)	[-1815, 3163]	[-10.89, 18.978]	[0, 0]	[0, 1]	[0, 1]	[0, 0]	0	0	0	2429408
LD34621275.las	(3462000.000,1275000.001,4546.631)	(3464999.999,1277999.999,5454.631)	[-1531, 3202]	[-9.186, 19.212]	[0, 0]	[0, 1]	[0, 1]	[0, 0]	0	0	0	2660481
LD34621278.las	(3462000.000,1278000.001,5107.112)	(3465000.000,1280999.999,5746.485)	[-1167, 3335]	[-7.002, 20.01]	[0, 0]	[0, 1]	[0, 1]	[0, 0]	0	0	0	2475042
LD34621281.las	(3462000.001,1281000.000,4560.378)	(3465000.000,1283999.998,5882.557)	[-540, 3576]	[-3.24, 21.456]	[0, 0]	[0, 1]	[0, 1]	[0, 0]	0	0	0	2614955
LD34621284.las	(3462000.001,1284000.000,4571.356)	(3464999.999,1287000.000,7351.967)	[-449, 3591]	[-2.694, 21.546]	[0, 0]	[0, 1]	[0, 1]	[0, 0]	0	0	0	2455348
LD34621287.las	(3462000.001,1287000.001,5147.687)	(3465000.000,1290000.000,7301.819)	[-380, 3590]	[-2.28, 21.54]	[0, 0]	[0, 1]	[0, 1]	[0, 0]	0	0	0	2010820
LD34621290.las	(3462000.003,1290000.001,4523.042)	(3465000.000,1292999.999,5557.906)	[-206, 3582]	[-1.236, 21.492]	[0, 0]	[0, 1]	[0, 1]	[0, 0]	0	0	0	2293337
LD34621293.las	(3462000.000,1293000.000,4881.116)	(3464999.998,1295999.999,7409.277)	[-80, 3591]	[-0.48, 21.546]	[0, 0]	[0, 1]	[0, 1]	[0, 0]	0	0	0	2349202
LD34621296.las	(3462000.002,1296000.000,5148.490)	(3464999.998,1298999.999,7333.965)	[0, 4073]	[0, 24.438]	[0, 0]	[0, 1]	[0, 1]	[0, 0]	0	0	0	2409291
LD34621299.las	(3462000.001,1299000.000,4839.160)	(3464999.998,1301999.999,7392.488)	[65, 3580]	[0.39, 21.48]	[0, 0]	[0, 1]	[0, 1]	[0, 0]	0	0	0	2441668
LD34621302.las	(3462000.002,1302000.001,5051.079)	(3465000.000,1304999.999,7400.015)	[130, 3578]	[0.78, 21.468]	[0, 0]	[0, 1]	[0, 1]	[0, 0]	0	0	0	2442648
LD34621305.las	(3462000.000,1305000.001,5213.795)	(3465000.000,1307999.999,5640.514)	[288, 3579]	[1.728, 21.474]	[0, 0]	[0, 1]	[0, 1]	[0, 0]	0	0	0	1819005
LD34621308.las	(3462000.002,1308000.000,5010.712)	(3464999.997,1310999.997,5642.138)	[439, 3585]	[2.634, 21.51]	[0, 0]	[0, 1]	[0, 1]	[0, 0]	0	0	0	964982
LD34621311.las	(3462000.000,1311000.000,5076.735)	(3465000.000,1313999.998,5526.459)	[447, 3583]	[2.682, 21.498]	[0, 0]	[0, 1]	[0, 1]	[0, 0]	0	0	0	1061642
LD34621314.las	(3462000.000,1314000.001,5188.861)	(3465000.000,1316999.999,5616.596)	[526, 3582]	[3.156, 21.492]	[0, 0]	[0, 1]	[0, 1]	[0, 0]	0	0	0	1009372
LD34621317.las	(3462000.002,1317000.001,4824.298)	(3464999.996,1320000.000,5643.867)	[505, 3581]	[3.03, 21.486]	[0, 0]	[0, 1]	[0, 1]	[0, 0]	0	0	0	1152745
LD34621320.las	(3462000.001,1320000.003,4776.906)	(3465000.000,1323000.000,7431.754)	[401, 3579]	[2.406, 21.474]	[0, 0]	[0, 1]	[0, 1]	[0, 0]	0	0	0	1101703
LD34621323.las	(3462000.000,1323000.001,4832.008)	(3464999.999,1325999.999,7140.917)	[368, 3583]	[2.208, 21.498]	[0, 0]	[0, 1]	[0, 1]	[0, 0]	0	0	0	1068793
LD34621326.las	(3462000.000,1326000.001,5272.758)	(3464999.998,1328999.999,7479.306)	[332, 3588]	[1.992, 21.528]	[0, 0]	[0, 1]	[0, 1]	[0, 0]	0	0	0	1057863
LD34621329.las	(3462000.001,1329000.001,5240.442)	(3464999.999,1332000.000,6979.917)	[214, 3577]	[1.284, 21.462]	[0, 0]	[0, 1]	[0, 1]	[0, 0]	0	0	0	1067856
LD34621332.las	(3462000.001,1332000.001,4574.725)	(3464999.997,1334999.999,7475.523)	[36, 3580]	[0.216, 21.48]	[0, 0]	[0, 1]	[0, 1]	[0, 0]	0	0	0	1067403
LD34621335.las	(3462000.001,1335000.001,5163.861)	(3464999.999,1337999.998,7107.105)	[-107, 3578]	[-0.642, 21.468]	[0, 0]	[0, 1]	[0, 1]	[0, 0]	0	0	0	1041018
LD34621338.las	(3462000.003,1338000.001,5114.094)	(3464999.997,1340999.999,7422.731)	[-167, 3579]	[-1.002, 21.474]	[0, 0]	[0, 1]	[0, 1]	[0, 0]	0	0	0	1093028
LD34621341.las	(3462000.002,1341000.000,5380.557)	(3465000.000,1343999.999,7385.346)	[-157, 3581]	[-0.942, 21.486]	[0, 0]	[0, 1]	[0, 1]	[0, 0]	0	0	0	1127304
LD34621344.las	(3462000.001,1344000.001,5335.399)	(3465000.000,1347000.000,5947.941)	[-247, 3586]	[-1.482, 21.516]	[0, 0]	[0, 1]	[0, 1]	[0, 0]	0	0	0	1059512
LD34621347.las	(3462000.000,1347000.001,5071.880)	(3464999.997,1349999.999,7395.356)	[-438, 3577]	[-2.628, 21.462]	[0, 0]	[0, 1]	[0, 1]	[0, 0]	0	0	0	1163700
LD34621350.las	(3462000.006,1350000.001,4774.039)	(3465000.000,1352999.999,7483.144)	[-529, 3577]	[-3.174, 21.462]	[0, 0]	[0, 1]	[0, 1]	[0, 0]	0	0	0	1181462
LD34621353.las	(3462000.009,1353000.001,4844.990)	(3464999.999,1355999.999,7482.741)	[-529, 3576]	[-3.174, 21.456]	[0, 0]	[0, 1]	[0, 1]	[0, 0]	0	0	0	1177314
LD34621356.las	(3462000.004,1356000.000,4828.950)	(3465000.000,1358999.999,7103.785)	[-503, 3580]	[-3.018, 21.48]	[0, 0]	[0, 1]	[0, 1]	[0, 0]	0	0	0	1122680
LD34621359.las	(3462000.001,1359000.000,5256.669)	(3465000.000,1362000.000,5621.849)	[-652, 3580]	[-3.912, 21.48]	[0, 0]	[0, 1]	[0, 1]	[0, 0]	0	0	0	1147214
LD34621362.las	(3462000.001,1362000.002,5019.954)	(3464999.998,1365000.000,6300.502)	[-707, 3574]	[-4.242, 21.444]	[0, 0]	[0, 1]	[0, 1]	[0, 0]	0	0	0	1103780
LD34621365.las	(3462000.000,1365000.001,5269.779)	(3464999.998,1367999.998,7448.961)	[-847, 3579]	[-5.082, 21.474]	[0, 0]	[0, 1]	[0, 1]	[0, 0]	0	0	0	1063597
LD34621368.las	(3462000.001,1368000.001,5510.071)	(3464999.999,1370999.999,5637.141)	[-999, 3579]	[-5.994, 21.474]	[0, 0]	[0, 1]	[0, 1]	[0, 0]	0	0	0	1083270
LD34621371.las	(3462000.000,1371000.000,5127.188)	(3465000.000,1373999.999,7327.298)	[-1058, 3577]	[-6.348, 21.462]	[0, 0]	[0, 1]	[0, 1]	[0, 0]	0	0	0	873013
LD34621374.las	(3462000.000,1374000.001,5203.116)	(3465000.000,1376999.999,7420.927)	[-1049, 3576]	[-6.294, 21.456]	[0, 0]	[0, 1]	[0, 1]	[0, 0]	0	0	0	982177
LD34621377.las	(3462000.002,1377000.001,5429.297)	(3465000.000,1379999.999,7426.412)	[-1172, 3580]	[-7.032, 21.48]	[0, 0]	[0, 1]	[0, 1]	[0, 0]	0	0	0	919494
LD34621380.las	(3462000.000,1380000.001,5080.623)	(3464999.998,1383000.000,7091.666)	[-1295, 3577]	[-7.77, 21.462]	[0, 0]	[0, 1]	[0, 1]	[0, 0]	0	0	0	722531
LD34621383.las	(3462000.004,1383000.002,4911.939)	(3465000.000,1385999.998,7346.796)	[-1262, 3578]	[-7.572, 21.468]	[0, 0]	[0, 1]	[0, 1]	[0, 0]	0	0	0	755014
LD34621386.las	(3462000.000,1386000.001,5112.027)	(3464999.999,1388999.998,7294.585)	[-1373, 3582]	[-8.238, 21.492]	[0, 0]	[0, 1]	[0, 1]	[0, 0]	0	0	0	764558
LD34621389.las	(3462000.001,1389000.002,4904.432)	(3464999.999,1391999.999,7375.579)	[-1578, 3585]	[-9.468, 21.51]	[0, 0]	[0, 1]	[0, 1]	[0, 0]	0	0	0	626438
LD34621392.las	(3462000.000,1392000.001,5170.121)	(3464999.999,1395000.000,7344.880)	[-1617, 3580]	[-9.702, 21.48]	[0, 0]	[0, 1]	[0, 1]	[0, 0]	0	0	0	565976
LD34621395.las	(3462000.000,1395000.001,5636.938)	(3464999.999,1397999.997,6058.331)	[-1614, 3576]	[-9.684, 21.456]	[0, 0]	[0, 1]	[0, 1]	[0, 0]	0	0	0	459059
LD34621398.las	(3462000.002,1398000.001,5656.642)	(3465000.000,1400999.998,7473.204)	[-1747, 3573]	[-10.482, 21.438]	[0, 0]	[0, 1]	[0, 1]	[0, 0]	0	0	0	430573

# DPH-1.3 Report on ASPRS LAS File Format (Tiled Data) - Informational - continued

File	(Xmin, Ymin, Zmin)	(Xmax, Ymax, Zmax)	Extended Scan Angle	Scan Angle Rank	Scanner Channel	Scan Direction	Edge of Flight Line	User Data	Counts for Synthetic	Key-points	Withheld	Overlap
LD34621401.las	(3462000.000,1401000.002,5024.232)	(3465000.000,1403999.999,6196.651)	[-3513, 3581]	[-21.078, 21.486]	[0, 0]	[0, 1]	[0, 1]	[0, 0]	0	0	0	440661
LD34621404.las	(3462000.000,1404000.006,5014.199)	(3465000.000,1406999.998,5730.041)	[-3489, 3583]	[-20.934, 21.498]	[0, 0]	[0, 1]	[0, 1]	[0, 0]	0	0	0	464452
LD34621407.las	(3462000.000,1407000.000,4991.952)	(3465000.000,1410000.000,5757.797)	[-3520, 3578]	[-21.12, 21.468]	[0, 0]	[0, 1]	[0, 1]	[0, 0]	0	0	0	484263
LD34621410.las	(3462000.000,1410000.005,5056.158)	(3465000.000,1413000.000,5780.487)	[-3488, 3575]	[-20.928, 21.45]	[0, 0]	[0, 1]	[0, 1]	[0, 0]	0	0	0	331176
LD34621413.las	(3462000.000,1413000.001,5489.313)	(3465000.000,1415999.999,5758.138)	[-3489, 3580]	[-20.934, 21.48]	[0, 0]	[0, 1]	[0, 1]	[0, 0]	0	0	0	331356
LD34621416.las	(3462000.000,1416000.000,4967.027)	(3465000.000,1418999.999,5793.889)	[-3494, 3585]	[-20.964, 21.51]	[0, 0]	[0, 1]	[0, 1]	[0, 0]	0	0	0	392360
LD34621419.las	(3462000.000,1419000.000,5012.913)	(3465000.000,1421999.998,6495.630)	[-3487, 3580]	[-20.922, 21.48]	[0, 0]	[0, 1]	[0, 1]	[0, 0]	0	0	0	499326
LD34621422.las	(3462000.000,1422000.000,5013.563)	(3465000.000,1425000.000,6579.423)	[-3488, 3586]	[-20.928, 21.516]	[0, 0]	[0, 1]	[0, 1]	[0, 0]	0	0	0	396187
LD34621425.las	(3462000.000,1425000.001,5081.227)	(3465000.000,1428000.000,5944.411)	[-3467, 3579]	[-20.802, 21.474]	[0, 0]	[0, 1]	[0, 1]	[0, 0]	0	0	0	423173
LD34621428.las	(3462000.000,1428000.001,5242.847)	(3465000.000,1430999.999,5837.935)	[-3451, 1771]	[-20.706, 10.626]	[0, 0]	[0, 1]	[0, 1]	[0, 0]	0	0	0	412289
LD34621431.las	(3462000.001,1431000.001,5087.027)	(3464999.999,1433999.999,7577.199)	[-3451, 1760]	[-20.706, 10.56]	[0, 0]	[0, 1]	[0, 1]	[0, 0]	0	0	0	608009
LD34621434.las	(3462000.000,1434000.000,5156.128)	(3464999.999,1436999.998,7232.276)	[-3466, 1744]	[-20.796, 10.464]	[0, 0]	[0, 1]	[0, 1]	[0, 0]	0	0	0	631693
LD34621437.las	(3462000.000,1437000.001,5060.800)	(3465000.000,1440000.000,6558.825)	[-3579, 1657]	[-21.474, 9.942]	[0, 0]	[0, 1]	[0, 1]	[0, 0]	0	0	0	650972
LD34621440.las	(3462000.000,1440000.001,5055.879)	(3465000.000,1443000.000,7296.321)	[-3554, 1552]	[-21.324, 9.312]	[0, 0]	[0, 1]	[0, 1]	[0, 0]	0	0	0	704126
LD34621443.las	(3462000.000,1443000.002,5067.710)	(3464999.999,1446000.000,7331.347)	[-3643, 1391]	[-21.858, 8.346]	[0, 0]	[0, 1]	[0, 1]	[0, 0]	0	0	0	769853
LD34651254.las	(3465000.001,1254831.327,4684.016)	(3467999.999,1257000.000,5652.643)	[-3528, 3056]	[-21.168, 18.336]	[0, 0]	[0, 1]	[0, 1]	[0, 0]	0	0	0	1657394
LD34651257.las	(3465000.001,1257000.001,4811.801)	(3468000.000,1260000.000,7501.242)	[-3548, 3074]	[-21.288, 18.444]	[0, 0]	[0, 1]	[0, 1]	[0, 0]	0	0	0	665704
LD34651260.las	(3465000.001,1260000.003,4291.199)	(3468000.000,1262999.997,5723.719)	[-3540, 3582]	[-21.24, 21.492]	[0, 0]	[0, 1]	[0, 1]	[0, 0]	0	0	0	1035420
LD34651263.las	(3465000.001,1263000.001,4229.296)	(3468000.000,1265999.999,5720.284)	[-3527, 3580]	[-21.162, 21.48]	[0, 0]	[0, 1]	[0, 1]	[0, 0]	0	0	0	1286688
LD34651266.las	(3465000.002,1266000.003,4338.909)	(3468000.000,1268999.999,5761.458)	[-3528, 4101]	[-21.168, 24.606]	[0, 0]	[0, 1]	[0, 1]	[0, 0]	0	0	0	1375892
LD34651269.las	(3465000.001,1269000.001,5065.259)	(3468000.000,1272000.000,7487.373)	[-3533, 4389]	[-21.198, 26.334]	[0, 0]	[0, 1]	[0, 1]	[0, 0]	0	0	0	1501650
LD34651272.las	(3465000.001,1272000.001,5059.222)	(3467999.999,1274999.999,5675.605)	[-3524, 3576]	[-21.144, 21.456]	[0, 0]	[0, 1]	[0, 1]	[0, 0]	0	0	0	1520780
LD34651275.las	(3465000.001,1275000.003,5039.180)	(3468000.000,1277999.999,5660.343)	[-3518, 3581]	[-21.108, 21.486]	[0, 0]	[0, 1]	[0, 1]	[0, 0]	0	0	0	1323048
LD34651278.las	(3465000.001,1278000.000,4805.187)	(3468000.000,1280999.999,6893.641)	[-3523, 3580]	[-21.138, 21.48]	[0, 0]	[0, 1]	[0, 1]	[0, 0]	0	0	0	1297675
LD34651281.las	(3465000.003,1281000.000,4581.749)	(3467999.996,1283999.998,5431.682)	[-3525, 3576]	[-21.15, 21.456]	[0, 0]	[0, 1]	[0, 1]	[0, 0]	0	0	0	850807
LD34651284.las	(3465000.005,1284000.000,4342.472)	(3467999.999,1286999.998,7364.145)	[-3574, 1466]	[-21.444, 8.796]	[0, 0]	[0, 1]	[0, 1]	[0, 0]	0	0	0	898059
LD34651287.las	(3465000.001,1287000.012,4627.097)	(3468000.000,1290000.000,5505.632)	[-3519, 1398]	[-21.114, 8.388]	[0, 0]	[0, 1]	[0, 1]	[0, 0]	0	0	0	950635
LD34651290.las	(3465000.001,1290000.001,5086.620)	(3468000.000,1292999.998,5624.566)	[-3521, 1231]	[-21.126, 7.386]	[0, 0]	[0, 1]	[0, 1]	[0, 0]	0	0	0	895941
LD34651293.las	(3465000.001,1293000.000,5125.839)	(3468000.000,1295999.999,5534.562)	[-3532, 1205]	[-21.192, 7.23]	[0, 0]	[0, 1]	[0, 1]	[0, 0]	0	0	0	988468
LD34651296.las	(3465000.003,1296000.000,5077.654)	(3468000.000,1298999.999,5604.690)	[-3522, 4949]	[-21.132, 29.694]	[0, 0]	[0, 1]	[0, 1]	[0, 0]	0	0	0	865208
LD34651299.las	(3465000.001,1299000.000,5085.341)	(3468000.000,1302000.000,7195.156)	[-3523, 1180]	[-21.138, 7.08]	[0, 0]	[0, 1]	[0, 1]	[0, 0]	0	0	0	821087
LD34651302.las	(3465000.003,1302000.001,4738.363)	(3468000.000,1305000.000,7071.183)	[-3528, 1061]	[-21.168, 6.366]	[0, 0]	[0, 1]	[0, 1]	[0, 0]	0	0	0	969058
LD34651305.las	(3465000.001,1305000.001,4763.163)	(3468000.000,1307999.999,7443.916)	[-3521, 914]	[-21.126, 5.484]	[0, 0]	[0, 1]	[0, 1]	[0, 0]	0	0	0	1169356
LD34651308.las	(3465000.001,1308000.002,4555.772)	(3468000.000,1310999.999,7005.537)	[-3527, 836]	[-21.162, 5.016]	[0, 0]	[0, 1]	[0, 1]	[0, 0]	0	0	0	1519623
LD34651311.las	(3465000.002,1311000.001,5101.804)	(3468000.000,1313999.998,7206.459)	[-3525, 818]	[-21.15, 4.908]	[0, 0]	[0, 1]	[0, 1]	[0, 0]	0	0	0	1258097
LD34651314.las	(3465000.001,1314000.000,4742.507)	(3468000.000,1316999.999,7427.013)	[-3529, 733]	[-21.174, 4.398]	[0, 0]	[0, 1]	[0, 1]	[0, 0]	0	0	0	1147115
LD34651317.las	(3465000.002,1317000.001,4488.528)	(3468000.000,1319999.997,7305.704)	[-3531, 564]	[-21.186, 3.384]	[0, 0]	[0, 1]	[0, 1]	[0, 0]	0	0	0	1393551
LD34651320.las	(3465000.003,1320000.001,4691.697)	(3468000.000,1322999.999,7283.502)	[-3525, 549]	[-21.15, 3.294]	[0, 0]	[0, 1]	[0, 1]	[0, 0]	0	0	0	1419549
LD34651323.las	(3465000.002,1323000.001,4888.356)	(3468000.000,1325999.999,7361.281)	[-3526, 402]	[-21.156, 2.412]	[0, 0]	[0, 1]	[0, 1]	[0, 0]	0	0	0	1233256
LD34651326.las	(3465000.001,1326000.001,5018.884)	(3467999.999,1328999.999,7293.073)	[-3525, 367]	[-21.15, 2.202]	[0, 0]	[0, 1]	[0, 1]	[0, 0]	0	0	0	1227740
LD34651329.las	(3465000.001,1329000.000,4509.115)	(3467999.997,1331999.998,7428.437)	[-3526, 353]	[-21.156, 2.118]	[0, 0]	[0, 1]	[0, 1]	[0, 0]	0	0	0	1347519
LD34651332.las	(3465000.001,1332000.004,4586.103)	(3467999.997,1334999.997,7289.920)	[-3533, 212]	[-21.198, 1.272]	[0, 0]	[0, 1]	[0, 1]	[0, 0]	0	0	0	1151382
LD34651335.las	(3465000.004,1335000.002,4655.043)	(3467999.998,1337999.997,7480.966)	[-3559, 59]	[-21.354, 0.354]	[0, 0]	[0, 1]	[0, 1]	[0, 0]	0	0	0	1096837
LD34651338.las	(3465000.002,1338000.001,4640.663)	(3468000.000,1340999.998,5626.347)	[-3515, -100]	[-21.09, -0.6]	[0, 0]	[0, 1]	[0, 1]	[0, 0]	0	0	0	1051999
LD34651341.las	(3465000.002,1341000.001,5362.056)	(3468000.000,1343999.998,7157.017)	[-3524, -91]	[-21.144, -0.546]	[0, 0]	[0, 1]	[0, 1]	[0, 0]	0	0	0	1285347
LD34651344.las	(3465000.001,1344000.000,5121.217)	(3468000.000,1347000.000,7440.536)	[-3518, -81]	[-21.108, -0.486]	[0, 0]	[0, 1]	[0, 1]	[0, 0]	0	0	0	1156935
LD34651347.las	(3465000.001,1347000.002,5061.371)	(3467999.999,1350000.000,7146.692)	[-3527, -249]	[-21.162, -1.494]	[0, 0]	[0, 1]	[0, 1]	[0, 0]	0	0	0	1246373
LD34651350.las	(3465000.001,1350000.001,4855.915)	(3467999.995,1353000.000,7470.277)	[-3518, -441]	[-21.108, -2.646]	[0, 0]	[0, 1]	[0, 1]	[0, 0]	0	0	0	1300847
LD34651353.las	(3465000.003,1353000.001,4715.181)	(3467999.998,1355999.999,7408.512)	[-3522, -464]	[-21.132, -2.784]	[0, 0]	[0, 1]	[0, 1]	[0, 0]	0	0	0	1134483

# DPH-1.3 Report on ASPRS LAS File Format (Tiled Data) - Informational - continued

File	(Xmin, Ymin, Zmin)	(Xmax, Ymax, Zmax)	Extended Scan Angle	Scan Angle Rank	Scanner Channel	Scan Direction	Edge of Flight Line	User Data	Counts for Synthetic	Key-points	Withheld	Overlap
LD34651356.las	(3465000.001,1356000.000,4685.522)	(3468000.000,1358999.993,5938.285)	[-3526, -432]	[-21.156, -2.592]	[0, 0]	[0, 1]	[0, 1]	[0, 0]	0	0	0	1217465
LD34651359.las	(3465000.002,1359000.002,4901.614)	(3468000.000,1362000.000,7487.501)	[-3526, -476]	[-21.156, -2.856]	[0, 0]	[0, 1]	[0, 1]	[0, 0]	0	0	0	1381867
LD34651362.las	(3465000.001,1362000.001,4832.694)	(3468000.000,1365000.000,6915.521)	[-3519, -474]	[-21.114, -2.844]	[0, 0]	[0, 1]	[0, 1]	[0, 0]	0	0	0	1216028
LD34651365.las	(3465000.002,1365000.001,4842.750)	(3468000.000,1368000.000,7452.990)	[-3532, -400]	[-21.192, -2.4]	[0, 0]	[0, 1]	[0, 1]	[0, 0]	0	0	0	1247510
LD34651368.las	(3465000.002,1368000.002,5184.927)	(3467999.999,1370999.999,7252.377)	[-3522, -209]	[-21.132, -1.254]	[0, 0]	[0, 1]	[0, 1]	[0, 0]	0	0	0	1276997
LD34651371.las	(3465000.001,1371000.002,4807.628)	(3467999.999,1373999.999,6149.148)	[-3533, -163]	[-21.198, -0.978]	[0, 0]	[0, 1]	[0, 1]	[0, 0]	0	0	0	1249940
LD34651374.las	(3465000.001,1374000.000,4993.619)	(3468000.000,1376999.999,7400.946)	[-3518, -141]	[-21.108, -0.846]	[0, 0]	[0, 1]	[0, 1]	[0, 0]	0	0	0	1400782
LD34651377.las	(3465000.001,1377000.002,4848.891)	(3468000.000,1379999.998,5651.222)	[-3527, -137]	[-21.162, -0.822]	[0, 0]	[0, 1]	[0, 1]	[0, 0]	0	0	0	1265776
LD34651380.las	(3465000.002,1380000.003,4695.292)	(3468000.000,1383000.000,7132.512)	[-3519, -101]	[-21.114, -0.606]	[0, 0]	[0, 1]	[0, 1]	[0, 0]	0	0	0	1195967
LD34651383.las	(3465000.002,1383000.001,4840.384)	(3467999.999,1385999.999,7242.833)	[-3525, 28]	[-21.15, 0.168]	[0, 0]	[0, 1]	[0, 1]	[0, 0]	0	0	0	1119929
LD34651386.las	(3465000.002,1386000.001,4870.450)	(3467999.999,1388999.999,7324.933)	[-3529, 358]	[-21.174, 2.148]	[0, 0]	[0, 1]	[0, 1]	[0, 0]	0	0	0	1528141
LD34651389.las	(3465000.001,1389000.003,4921.394)	(3468000.000,1391999.999,7530.749)	[-3526, 378]	[-21.156, 2.268]	[0, 0]	[0, 1]	[0, 1]	[0, 0]	0	0	0	1143232
LD34651392.las	(3465000.002,1392000.000,5075.341)	(3467999.996,1395000.000,7461.616)	[-3524, 306]	[-21.144, 1.836]	[0, 0]	[0, 1]	[0, 1]	[0, 0]	0	0	0	1209371
LD34651395.las	(3465000.003,1395000.001,5096.407)	(3468000.000,1398000.000,6009.309)	[-3525, 543]	[-21.15, 3.258]	[0, 0]	[0, 1]	[0, 1]	[0, 0]	0	0	0	1226086
LD34651398.las	(3465000.001,1398000.001,5172.424)	(3468000.000,1400999.998,7306.062)	[-3523, 662]	[-21.138, 3.972]	[0, 0]	[0, 1]	[0, 1]	[0, 0]	0	0	0	1291874
LD34651401.las	(3465000.002,1401000.001,5257.519)	(3468000.000,1403999.999,7568.079)	[-3521, 684]	[-21.126, 4.104]	[0, 0]	[0, 1]	[0, 1]	[0, 0]	0	0	0	1159420
LD34651404.las	(3465000.002,1404000.001,5176.732)	(3468000.000,1406999.998,7616.090)	[-3526, 776]	[-21.156, 4.656]	[0, 0]	[0, 1]	[0, 1]	[0, 0]	0	0	0	1384330
LD34651407.las	(3465000.001,1407000.002,5149.714)	(3468000.000,1410000.000,7426.028)	[-3510, 914]	[-21.06, 5.484]	[0, 0]	[0, 1]	[0, 1]	[0, 0]	0	0	0	1329938
LD34651410.las	(3465000.001,1410000.001,5115.705)	(3468000.000,1413000.000,5775.034)	[-3512, 921]	[-21.072, 5.526]	[0, 0]	[0, 1]	[0, 1]	[0, 0]	0	0	0	1139020
LD34651413.las	(3465000.001,1413000.001,5116.702)	(3467999.997,1415999.999,7426.983)	[-3506, 947]	[-21.036, 5.682]	[0, 0]	[0, 1]	[0, 1]	[0, 0]	0	0	0	1178923
LD34651416.las	(3465000.001,1416000.000,5057.001)	(3467999.995,1418999.999,7439.273)	[-3496, 1046]	[-20.976, 6.276]	[0, 0]	[0, 1]	[0, 1]	[0, 0]	0	0	0	1015986
LD34651419.las	(3465000.001,1419000.001,5001.174)	(3468000.000,1421999.998,7489.552)	[-3502, 1106]	[-21.012, 6.636]	[0, 0]	[0, 1]	[0, 1]	[0, 0]	0	0	0	980558
LD34651422.las	(3465000.001,1422000.000,4943.957)	(3467999.997,1425000.000,7449.034)	[-3478, 1157]	[-20.868, 6.942]	[0, 0]	[0, 1]	[0, 1]	[0, 0]	0	0	0	808067
LD34651425.las	(3465000.001,1425000.001,5029.947)	(3467999.995,1428000.000,7517.160)	[-3496, 1380]	[-20.976, 8.28]	[0, 0]	[0, 1]	[0, 1]	[0, 0]	0	0	0	853939
LD34651428.las	(3465000.001,1428000.001,5097.539)	(3467999.998,1431000.000,7582.390)	[-3451, 1508]	[-20.706, 9.048]	[0, 0]	[0, 1]	[0, 1]	[0, 0]	0	0	0	622483
LD34651431.las	(3465000.001,1431000.001,5150.308)	(3468000.000,1433999.994,7320.855)	[-3478, 1596]	[-20.868, 9.576]	[0, 0]	[0, 1]	[0, 1]	[0, 0]	0	0	0	597034
LD34651434.las	(3465000.001,1434000.003,5092.614)	(3468000.000,1436999.999,7530.520)	[-3470, 1749]	[-20.82, 10.494]	[0, 0]	[0, 1]	[0, 1]	[0, 0]	0	0	0	583825
LD34651437.las	(3465000.003,1437000.001,4956.043)	(3467999.999,1439999.998,7139.333)	[-3509, 1611]	[-21.054, 9.666]	[0, 0]	[0, 1]	[0, 1]	[0, 0]	0	0	0	494572
LD34651440.las	(3465000.001,1440000.001,5124.183)	(3467999.998,1443000.000,6986.876)	[-3556, 1748]	[-21.336, 10.488]	[0, 0]	[0, 1]	[0, 1]	[0, 0]	0	0	0	500810
LD34651443.las	(3465000.001,1443000.001,5012.657)	(3468000.000,1446000.000,7329.989)	[-3572, 3550]	[-21.432, 21.3]	[0, 0]	[0, 1]	[0, 1]	[0, 0]	0	0	0	510686
LD34681254.las	(3468000.001,1254860.840,4238.069)	(3470999.999,1257000.000,5628.660)	[-3473, 738]	[-20.838, 4.428]	[0, 0]	[0, 1]	[0, 1]	[0, 0]	0	0	0	1738982
LD34681257.las	(3468000.002,1257000.002,4350.014)	(3470999.999,1260000.000,7403.706)	[-3500, 899]	[-21, 5.394]	[0, 0]	[0, 1]	[0, 1]	[0, 0]	0	0	0	856066
LD34681260.las	(3468000.001,1260000.002,4408.764)	(3470999.999,1262999.999,7187.420)	[-3497, 978]	[-20.982, 5.868]	[0, 0]	[0, 1]	[0, 1]	[0, 0]	0	0	0	782182
LD34681263.las	(3468000.002,1263000.000,4726.657)	(3470999.997,1265999.999,7561.104)	[-3481, 972]	[-20.886, 5.832]	[0, 0]	[0, 1]	[0, 1]	[0, 0]	0	0	0	798603
LD34681266.las	(3468000.001,1266000.000,4495.893)	(3470999.996,1268999.999,7256.048)	[-3448, 1229]	[-20.688, 7.374]	[0, 0]	[0, 1]	[0, 1]	[0, 0]	0	0	0	664237
LD34681269.las	(3468000.003,1269000.002,5028.136)	(3470999.998,1272000.000,7509.821)	[-3484, 1295]	[-20.904, 7.77]	[0, 0]	[0, 1]	[0, 1]	[0, 0]	0	0	0	715373
LD34681272.las	(3468000.001,1272000.001,4971.168)	(3470999.999,1275000.000,7423.873)	[-3486, 1253]	[-20.916, 7.518]	[0, 0]	[0, 1]	[0, 1]	[0, 0]	0	0	0	646505
LD34681275.las	(3468000.002,1275000.002,4960.800)	(3470999.999,1277999.999,7130.983)	[-3478, 1370]	[-20.868, 8.22]	[0, 0]	[0, 1]	[0, 1]	[0, 0]	0	0	0	546630
LD34681278.las	(3468000.001,1278000.001,5004.875)	(3470999.998,1280999.999,7167.863)	[-3482, 1474]	[-20.892, 8.844]	[0, 0]	[0, 1]	[0, 1]	[0, 0]	0	0	0	470857
LD34681281.las	(3468000.001,1281000.001,4883.573)	(3470999.998,1283999.999,7332.075)	[-3511, 1494]	[-21.066, 8.964]	[0, 0]	[0, 1]	[0, 1]	[0, 0]	0	0	0	524009
LD34681284.las	(3468000.001,1284000.001,4358.564)	(3470999.999,1287000.000,5478.742)	[-3259, 1669]	[-19.554, 10.014]	[0, 0]	[0, 1]	[0, 1]	[0, 0]	0	0	0	532050
LD34681287.las	(3468000.001,1287000.001,4279.004)	(3470999.999,1290000.000,7358.601)	[-3504, 1622]	[-21.024, 9.732]	[0, 0]	[0, 1]	[0, 1]	[0, 0]	0	0	0	417055
LD34681290.las	(3468000.001,1290000.001,5056.391)	(3470999.999,1292999.997,7353.135)	[-3490, 1641]	[-20.94, 9.846]	[0, 0]	[0, 1]	[0, 1]	[0, 0]	0	0	0	375251
LD34681293.las	(3468000.001,1293000.002,4289.995)	(3470999.996,1295999.999,5462.056)	[-3252, 3127]	[-19.512, 18.762]	[0, 0]	[0, 1]	[0, 1]	[0, 0]	0	0	0	338958
LD34681296.las	(3468000.001,1296000.000,4882.805)	(3470999.999,1298999.999,5522.988)	[-3255, 3168]	[-19.53, 19.008]	[0, 0]	[0, 1]	[0, 1]	[0, 0]	0	0	0	376617
LD34681299.las	(3468000.001,1299000.000,5089.511)	(3470999.999,1302000.000,5292.194)	[-3246, 3214]	[-19.476, 19.284]	[0, 0]	[0, 1]	[0, 1]	[0, 0]	0	0	0	511038
LD34681302.las	(3468000.001,1302000.001,4514.085)	(3470999.999,1305000.000,5396.623)	[-3224, 3211]	[-19.344, 19.266]	[0, 0]	[0, 1]	[0, 1]	[0, 0]	0	0	0	452548
LD34681305.las	(3468000.002,1305000.002,4550.657)	(3470999.999,1307999.994,5377.138)	[-3216, 3184]	[-19.296, 19.104]	[0, 0]	[0, 1]	[0, 1]	[0, 0]	0	0	0	268404
LD34681308.las	(3468000.001,1308000.000,4588.157)	(3470999.999,1310999.998,5546.521)	[-3256, 3160]	[-19.536, 18.96]	[0, 0]	[0, 1]	[0, 1]	[0, 0]	0	0	0	349780

# DPH-1.3 Report on ASPRS LAS File Format (Tiled Data) - Informational - continued

File	(Xmin, Ymin, Zmin)	(Xmax, Ymax, Zmax)	Extended Scan Angle	Scan Angle Rank	Scanner Channel	Scan Direction	Edge of Flight Line	User Data	Counts for Synthetic	Key-points	Withheld	Overlap
LD34681311.las	(3468000.001,1311000.000,4866.362)	(3470999.998,1313999.999,5580.041)	[-3238, 3192]	[-19.428, 19.152]	[0, 0]	[0, 1]	[0, 1]	[0, 0]	0	0	0	364442
LD34681314.las	(3468000.001,1314000.004,4670.693)	(3470999.998,1316999.999,5473.198)	[-3170, 3244]	[-19.02, 19.464]	[0, 0]	[0, 1]	[0, 1]	[0, 0]	0	0	0	379274
LD34681317.las	(3468000.002,1317000.001,5189.576)	(3470999.999,1320000.000,5376.971)	[-1885, 3269]	[-11.31, 19.614]	[0, 0]	[0, 1]	[0, 1]	[0, 0]	0	0	0	494278
LD34681320.las	(3468000.001,1320000.001,4942.451)	(3470999.999,1323000.000,7352.328)	[-1696, 3452]	[-10.176, 20.712]	[0, 0]	[0, 1]	[0, 1]	[0, 0]	0	0	0	635847
LD34681323.las	(3468000.002,1323000.001,5257.650)	(3470999.999,1325999.999,7317.997)	[-1647, 3500]	[-9.882, 21]	[0, 0]	[0, 1]	[0, 1]	[0, 0]	0	0	0	744813
LD34681326.las	(3468000.002,1326000.001,4955.971)	(3470999.999,1328999.999,7328.571)	[-1624, 3462]	[-9.744, 20.772]	[0, 0]	[0, 1]	[0, 1]	[0, 0]	0	0	0	633180
LD34681329.las	(3468000.003,1329000.001,5282.171)	(3470999.998,1332000.000,5502.581)	[-1597, 3277]	[-9.582, 19.662]	[0, 0]	[0, 1]	[0, 1]	[0, 0]	0	0	0	861421
LD34681332.las	(3468000.001,1332000.001,5122.372)	(3470999.999,1334999.999,6584.603)	[-1456, 3436]	[-8.736, 20.616]	[0, 0]	[0, 1]	[0, 1]	[0, 0]	0	0	0	723239
LD34681335.las	(3468000.005,1335000.001,5051.089)	(3470999.999,1338000.000,7377.177)	[-1155, 3455]	[-6.93, 20.73]	[0, 0]	[0, 1]	[0, 1]	[0, 0]	0	0	0	928393
LD34681338.las	(3468000.003,1338000.001,5299.212)	(3470999.998,1340999.997,7316.937)	[-1205, 3280]	[-7.23, 19.68]	[0, 0]	[0, 1]	[0, 1]	[0, 0]	0	0	0	726825
LD34681341.las	(3468000.003,1341000.003,4875.607)	(3470999.999,1343999.999,7474.240)	[-1136, 3442]	[-6.816, 20.652]	[0, 0]	[0, 1]	[0, 1]	[0, 0]	0	0	0	913428
LD34681344.las	(3468000.002,1344000.003,5082.460)	(3470999.999,1347000.000,7460.448)	[-1009, 3429]	[-6.054, 20.574]	[0, 0]	[0, 1]	[0, 1]	[0, 0]	0	0	0	857295
LD34681347.las	(3468000.003,1347000.001,5020.420)	(3470999.999,1350000.000,7488.105)	[-1009, 3453]	[-6.054, 20.718]	[0, 0]	[0, 1]	[0, 1]	[0, 0]	0	0	0	937880
LD34681350.las	(3468000.001,1350000.002,4623.144)	(3470999.999,1352999.999,7505.654)	[-938, 3420]	[-5.628, 20.52]	[0, 0]	[0, 1]	[0, 1]	[0, 0]	0	0	0	1129650
LD34681353.las	(3468000.001,1353000.002,4836.129)	(3470999.999,1355999.998,7094.540)	[-862, 3418]	[-5.172, 20.508]	[0, 0]	[0, 1]	[0, 1]	[0, 0]	0	0	0	947982
LD34681356.las	(3468000.001,1356000.000,4633.265)	(3470999.999,1358999.999,7463.407)	[-870, 3466]	[-5.22, 20.796]	[0, 0]	[0, 1]	[0, 1]	[0, 0]	0	0	0	1017187
LD34681359.las	(3468000.001,1359000.001,4682.031)	(3470999.999,1361999.998,7474.995)	[-623, 3473]	[-3.738, 20.838]	[0, 0]	[0, 1]	[0, 1]	[0, 0]	0	0	0	1152508
LD34681362.las	(3468000.002,1362000.002,5091.430)	(3470999.998,1365000.000,7410.376)	[-552, 3467]	[-3.312, 20.802]	[0, 0]	[0, 1]	[0, 1]	[0, 0]	0	0	0	1177422
LD34681365.las	(3468000.001,1365000.001,5181.883)	(3470999.999,1368000.000,7320.596)	[-517, 3475]	[-3.102, 20.85]	[0, 0]	[0, 1]	[0, 1]	[0, 0]	0	0	0	1183875
LD34681368.las	(3468000.001,1368000.002,4953.245)	(3470999.999,1370999.997,7450.923)	[-409, 3482]	[-2.454, 20.892]	[0, 0]	[0, 1]	[0, 1]	[0, 0]	0	0	0	1310830
LD34681371.las	(3468000.002,1371000.000,4915.177)	(3470999.999,1373999.999,7483.948)	[-227, 3469]	[-1.362, 20.814]	[0, 0]	[0, 1]	[0, 1]	[0, 0]	0	0	0	1238100
LD34681374.las	(3468000.001,1374000.003,4766.165)	(3470999.997,1376999.999,7420.025)	[-212, 3476]	[-1.272, 20.856]	[0, 0]	[0, 1]	[0, 1]	[0, 0]	0	0	0	965072
LD34681377.las	(3468000.002,1377000.000,5175.643)	(3470999.999,1380000.000,7438.827)	[-204, 3478]	[-1.224, 20.868]	[0, 0]	[0, 1]	[0, 1]	[0, 0]	0	0	0	1263096
LD34681380.las	(3468000.002,1380000.001,5113.353)	(3470999.997,1383000.000,7552.229)	[-199, 3477]	[-1.194, 20.862]	[0, 0]	[0, 1]	[0, 1]	[0, 0]	0	0	0	1205544
LD34681383.las	(3468000.003,1383000.002,4942.897)	(3470999.999,1385999.999,7499.391)	[-115, 3473]	[-0.69, 20.838]	[0, 0]	[0, 1]	[0, 1]	[0, 0]	0	0	0	1255075
LD34681386.las	(3468000.001,1386000.000,5261.161)	(3470999.999,1388999.997,7392.380)	[-6, 3484]	[-0.036, 20.904]	[0, 0]	[0, 1]	[0, 1]	[0, 0]	0	0	0	1128438
LD34681389.las	(3468000.001,1389000.000,4803.314)	(3470999.999,1391999.997,7521.294)	[203, 3471]	[1.218, 20.826]	[0, 0]	[0, 1]	[0, 1]	[0, 0]	0	0	0	1282731
LD34681392.las	(3468000.003,1392000.000,5188.251)	(3470999.999,1394999.999,7461.058)	[158, 3484]	[0.948, 20.904]	[0, 0]	[0, 1]	[0, 1]	[0, 0]	0	0	0	1255570
LD34681395.las	(3468000.004,1395000.004,5129.360)	(3470999.996,1398000.000,7472.390)	[307, 3468]	[1.842, 20.808]	[0, 0]	[0, 1]	[0, 1]	[0, 0]	0	0	0	1101243
LD34681398.las	(3468000.002,1398000.002,4990.436)	(3470999.998,1400999.999,7393.719)	[544, 3470]	[3.264, 20.82]	[0, 0]	[0, 1]	[0, 1]	[0, 0]	0	0	0	1204534
LD34681401.las	(3468000.008,1401000.002,4860.496)	(3470999.999,1403999.996,7227.079)	[367, 3474]	[2.202, 20.844]	[0, 0]	[0, 1]	[0, 1]	[0, 0]	0	0	0	1250390
LD34681404.las	(3468000.001,1404000.003,5029.203)	(3470999.998,1406999.999,7490.848)	[187, 3471]	[1.122, 20.826]	[0, 0]	[0, 1]	[0, 1]	[0, 0]	0	0	0	1360429
LD34681407.las	(3468000.001,1407000.005,4937.674)	(3470999.999,1410000.000,7381.790)	[203, 3464]	[1.218, 20.784]	[0, 0]	[0, 1]	[0, 1]	[0, 0]	0	0	0	1418874
LD34681410.las	(3468000.005,1410000.001,5069.183)	(3470999.998,1413000.000,7566.921)	[256, 3446]	[1.536, 20.676]	[0, 0]	[0, 1]	[0, 1]	[0, 0]	0	0	0	980724
LD34681413.las	(3468000.003,1413000.002,5036.555)	(3470999.999,1415999.999,7281.632)	[311, 3430]	[1.866, 20.58]	[0, 0]	[0, 1]	[0, 1]	[0, 0]	0	0	0	1046262
LD34681416.las	(3468000.002,1416000.001,4945.686)	(3470999.998,1418999.998,7454.155)	[17, 3437]	[0.102, 20.622]	[0, 0]	[0, 1]	[0, 1]	[0, 0]	0	0	0	1020938
LD34681419.las	(3468000.002,1419000.001,5191.781)	(3470999.998,1421999.998,7465.812)	[-73, 3424]	[-0.438, 20.544]	[0, 0]	[0, 1]	[0, 1]	[0, 0]	0	0	0	1194540
LD34681422.las	(3468000.002,1422000.000,4951.138)	(3470999.998,1424999.999,7462.708)	[-13, 3710]	[-0.078, 22.26]	[0, 0]	[0, 1]	[0, 1]	[0, 0]	0	0	0	1032824
LD34681425.las	(3468000.001,1425000.004,5095.735)	(3470999.996,1428000.000,7426.143)	[-131, 3430]	[-0.786, 20.58]	[0, 0]	[0, 1]	[0, 1]	[0, 0]	0	0	0	1121179
LD34681428.las	(3468000.001,1428000.001,5095.390)	(3470999.991,1431000.000,7553.404)	[-328, 3442]	[-1.968, 20.652]	[0, 0]	[0, 1]	[0, 1]	[0, 0]	0	0	0	985774
LD34681431.las	(3468000.003,1431000.001,5207.385)	(3470999.999,1433999.996,7453.479)	[-371, 3549]	[-2.226, 21.294]	[0, 0]	[0, 1]	[0, 1]	[0, 0]	0	0	0	1094389
LD34681434.las	(3468000.004,1434000.000,4976.959)	(3470999.998,1436999.999,7569.519)	[-389, 3548]	[-2.334, 21.288]	[0, 0]	[0, 1]	[0, 1]	[0, 0]	0	0	0	1196216
LD34681437.las	(3468000.001,1437000.000,4973.779)	(3470999.997,1439999.998,7460.914)	[-472, 3515]	[-2.832, 21.09]	[0, 0]	[0, 1]	[0, 1]	[0, 0]	0	0	0	1310927
LD34681440.las	(3468000.002,1440000.006,5003.310)	(3470999.999,1443000.000,7247.571)	[-661, 3535]	[-3.966, 21.21]	[0, 0]	[0, 1]	[0, 1]	[0, 0]	0	0	0	1367701
LD34681443.las	(3468000.001,1443000.001,4986.696)	(3470999.999,1445999.999,7270.560)	[-823, 3589]	[-4.938, 21.534]	[0, 0]	[0, 1]	[0, 1]	[0, 0]	0	0	0	1474253
LD34711254.las	(3471000.001,1254911.619,4269.316)	(3473999.998,1256999.998,7370.051)	[-3357, 3480]	[-20.142, 20.88]	[0, 0]	[0, 1]	[0, 1]	[0, 0]	0	0	0	2215976
LD34711257.las	(3471000.000,1257000.001,4291.428)	(3473999.999,1259999.998,7461.957)	[302, 3483]	[1.812, 20.898]	[0, 0]	[0, 1]	[0, 1]	[0, 0]	0	0	0	1357788
LD34711260.las	(3471000.001,1260000.001,4414.702)	(3473999.998,1262999.998,7479.532)	[347, 3827]	[2.082, 22.962]	[0, 0]	[0, 1]	[0, 1]	[0, 0]	0	0	0	1358488
LD34711263.las	(3471000.003,1263000.001,4259.253)	(3473999.999,1265999.999,7558.564)	[8, 3465]	[0.048, 20.79]	[0, 0]	[0, 1]	[0, 1]	[0, 0]	0	0	0	1230084

# DPH-1.3 Report on ASPRS LAS File Format (Tiled Data) - Informational - continued

File	(Xmin, Ymin, Zmin)	(Xmax, Ymax, Zmax)	Extended Scan Angle	Scan Angle Rank	Scanner Channel	Scan Direction	Edge of Flight Line	User Data	Counts for Synthetic	Key-points	Withheld	Overlap
LD34711266.las	(3471000.000,1266000.000,4456.845)	(3473999.999,1268999.998,7596.261)	[-99, 3479]	[-0.594, 20.874]	[0, 0]	[0, 1]	[0, 1]	[0, 0]	0	0	0	1187858
LD34711269.las	(3471000.000,1269000.002,4798.986)	(3473999.999,1271999.999,6686.588)	[-8, 3475]	[-0.048, 20.85]	[0, 0]	[0, 1]	[0, 1]	[0, 0]	0	0	0	1206184
LD34711272.las	(3471000.000,1272000.001,4259.047)	(3473999.998,1274999.998,7422.269)	[-93, 3471]	[-0.558, 20.826]	[0, 0]	[0, 1]	[0, 1]	[0, 0]	0	0	0	1501523
LD34711275.las	(3471000.000,1275000.002,4236.839)	(3473999.997,1277999.998,7454.759)	[-348, 3481]	[-2.088, 20.886]	[0, 0]	[0, 1]	[0, 1]	[0, 0]	0	0	0	1150295
LD34711278.las	(3471000.000,1278000.002,4225.956)	(3473999.998,1280999.998,7481.333)	[-397, 3471]	[-2.382, 20.826]	[0, 0]	[0, 1]	[0, 1]	[0, 0]	0	0	0	1655036
LD34711281.las	(3471000.001,1281000.000,4320.247)	(3473999.997,1283999.999,7280.209)	[-488, 3474]	[-2.928, 20.844]	[0, 0]	[0, 1]	[0, 1]	[0, 0]	0	0	0	1516511
LD34711284.las	(3471000.002,1284000.001,4276.281)	(3473999.997,1287000.000,7363.164)	[-516, 3479]	[-3.096, 20.874]	[0, 0]	[0, 1]	[0, 1]	[0, 0]	0	0	0	1517454
LD34711287.las	(3471000.000,1287000.001,4530.988)	(3473999.997,1289999.999,7384.713)	[-502, 3473]	[-3.012, 20.838]	[0, 0]	[0, 1]	[0, 1]	[0, 0]	0	0	0	1423242
LD34711290.las	(3471000.000,1290000.002,4871.933)	(3473999.998,1292999.999,7440.326)	[-615, 3482]	[-3.69, 20.892]	[0, 0]	[0, 1]	[0, 1]	[0, 0]	0	0	0	1365540
LD34711293.las	(3471000.000,1293000.000,4743.596)	(3473999.999,1295999.998,7134.645)	[-661, 3486]	[-3.966, 20.916]	[0, 0]	[0, 1]	[0, 1]	[0, 0]	0	0	0	1381293
LD34711296.las	(3471000.000,1296000.000,4603.885)	(3473999.999,1298999.999,7326.711)	[-856, 3476]	[-5.136, 20.856]	[0, 0]	[0, 1]	[0, 1]	[0, 0]	0	0	0	1216850
LD34711299.las	(3471000.000,1299000.000,4987.976)	(3473999.999,1302000.000,7440.448)	[-948, 3470]	[-5.688, 20.82]	[0, 0]	[0, 1]	[0, 1]	[0, 0]	0	0	0	1101264
LD34711302.las	(3471000.000,1302000.002,4761.549)	(3473999.999,1305000.000,7430.074)	[-965, 3668]	[-5.79, 22.008]	[0, 0]	[0, 1]	[0, 1]	[0, 0]	0	0	0	1307465
LD34711305.las	(3471000.000,1305000.001,4604.735)	(3473999.999,1307999.999,7366.967)	[-1103, 3474]	[-6.618, 20.844]	[0, 0]	[0, 1]	[0, 1]	[0, 0]	0	0	0	1124885
LD34711308.las	(3471000.000,1308000.000,4820.082)	(3473999.999,1310999.999,7325.090)	[-1107, 3479]	[-6.642, 20.874]	[0, 0]	[0, 1]	[0, 1]	[0, 0]	0	0	0	1340935
LD34711311.las	(3471000.000,1311000.000,4854.807)	(3473999.998,1313999.999,7229.418)	[-1245, 3469]	[-7.47, 20.814]	[0, 0]	[0, 1]	[0, 1]	[0, 0]	0	0	0	878028
LD34711314.las	(3471000.000,1314000.000,4383.656)	(3473999.996,1317000.000,7327.325)	[-1372, 3472]	[-8.232, 20.832]	[0, 0]	[0, 1]	[0, 1]	[0, 0]	0	0	0	852107
LD34711317.las	(3471000.000,1317000.001,5198.556)	(3473999.999,1320000.000,7286.839)	[-1388, 3484]	[-8.328, 20.904]	[0, 0]	[0, 1]	[0, 1]	[0, 0]	0	0	0	928399
LD34711320.las	(3471000.000,1320000.002,4767.773)	(3473999.998,1323000.000,5522.289)	[-1411, 3476]	[-8.466, 20.856]	[0, 0]	[0, 1]	[0, 1]	[0, 0]	0	0	0	951861
LD34711323.las	(3471000.000,1323000.003,5251.696)	(3473999.999,1325999.996,6749.865)	[-1704, 3537]	[-10.224, 21.222]	[0, 0]	[0, 1]	[0, 1]	[0, 0]	0	0	0	845582
LD34711326.las	(3471000.000,1326000.002,5247.791)	(3473999.999,1328999.998,5465.147)	[-1736, 3464]	[-10.416, 20.784]	[0, 0]	[0, 1]	[0, 1]	[0, 0]	0	0	0	867102
LD34711329.las	(3471000.000,1329000.000,5259.199)	(3473999.999,1332000.000,5482.545)	[-1694, 3472]	[-10.164, 20.832]	[0, 0]	[0, 1]	[0, 1]	[0, 0]	0	0	0	583349
LD34711332.las	(3471000.000,1332000.003,5183.877)	(3473999.999,1335000.000,7327.203)	[-1809, 3474]	[-10.854, 20.844]	[0, 0]	[0, 1]	[0, 1]	[0, 0]	0	0	0	523303
LD34711335.las	(3471000.000,1335000.001,5235.219)	(3473999.999,1338000.000,5569.251)	[-1970, 3498]	[-11.82, 20.988]	[0, 0]	[0, 1]	[0, 1]	[0, 0]	0	0	0	486306
LD34711338.las	(3471000.000,1338000.001,4925.285)	(3473999.999,1340999.999,7332.840)	[-1920, 3474]	[-11.52, 20.844]	[0, 0]	[0, 1]	[0, 1]	[0, 0]	0	0	0	424402
LD34711341.las	(3471000.000,1341000.000,5164.019)	(3473999.999,1343999.999,5674.057)	[-3310, 3477]	[-19.86, 20.862]	[0, 0]	[0, 1]	[0, 1]	[0, 0]	0	0	0	582326
LD34711344.las	(3471000.000,1344000.000,5173.553)	(3473999.999,1346999.997,5651.258)	[-3313, 3474]	[-19.878, 20.844]	[0, 0]	[0, 1]	[0, 1]	[0, 0]	0	0	0	647494
LD34711347.las	(3471000.001,1347000.002,4930.817)	(3473999.999,1349999.999,5817.669)	[-3341, 3469]	[-20.046, 20.814]	[0, 0]	[0, 1]	[0, 1]	[0, 0]	0	0	0	647842
LD34711350.las	(3471000.000,1350000.001,4867.129)	(3473999.999,1352999.999,6194.532)	[-3346, 3478]	[-20.076, 20.868]	[0, 0]	[0, 1]	[0, 1]	[0, 0]	0	0	0	615532
LD34711353.las	(3471000.001,1353000.001,5068.907)	(3473999.999,1355999.997,6012.458)	[-3340, 3473]	[-20.04, 20.838]	[0, 0]	[0, 1]	[0, 1]	[0, 0]	0	0	0	486355
LD34711356.las	(3471000.000,1356000.002,5001.470)	(3473999.999,1358999.999,7493.853)	[-3312, 3803]	[-19.872, 22.818]	[0, 0]	[0, 1]	[0, 1]	[0, 0]	0	0	0	414574
LD34711359.las	(3471000.000,1359000.000,4893.061)	(3473999.999,1361999.997,7446.842)	[-3328, 3453]	[-19.968, 20.718]	[0, 0]	[0, 1]	[0, 1]	[0, 0]	0	0	0	361541
LD34711362.las	(3471000.002,1362000.004,5127.979)	(3473999.998,1365000.000,7432.925)	[-3328, 1788]	[-19.968, 10.728]	[0, 0]	[0, 1]	[0, 1]	[0, 0]	0	0	0	470507
LD34711365.las	(3471000.000,1365000.001,4719.951)	(3473999.996,1368000.000,7469.956)	[-3345, 3408]	[-20.07, 20.448]	[0, 0]	[0, 1]	[0, 1]	[0, 0]	0	0	0	515502
LD34711368.las	(3471000.002,1368000.002,4767.651)	(3473999.999,1370999.999,7449.719)	[-3349, 1505]	[-20.094, 9.03]	[0, 0]	[0, 1]	[0, 1]	[0, 0]	0	0	0	537866
LD34711371.las	(3471000.005,1371000.000,4990.489)	(3473999.999,1373999.995,7332.371)	[-3392, 1601]	[-20.352, 9.606]	[0, 0]	[0, 1]	[0, 1]	[0, 0]	0	0	0	568941
LD34711374.las	(3471000.002,1374000.002,5019.150)	(3473999.999,1376999.997,7524.978)	[-3428, 1601]	[-20.568, 9.606]	[0, 0]	[0, 1]	[0, 1]	[0, 0]	0	0	0	530914
LD34711377.las	(3471000.000,1377000.001,5332.197)	(3473999.999,1380000.000,7359.733)	[-3428, 1406]	[-20.568, 8.436]	[0, 0]	[0, 1]	[0, 1]	[0, 0]	0	0	0	559497
LD34711380.las	(3471000.001,1380000.001,5324.566)	(3473999.999,1383000.000,7481.307)	[-3413, 1162]	[-20.478, 6.972]	[0, 0]	[0, 1]	[0, 1]	[0, 0]	0	0	0	700060
LD34711383.las	(3471000.000,1383000.002,5535.429)	(3473999.999,1385999.999,7419.047)	[-3414, 1118]	[-20.484, 6.708]	[0, 0]	[0, 1]	[0, 1]	[0, 0]	0	0	0	822131
LD34711386.las	(3471000.001,1386000.000,5388.306)	(3473999.999,1388999.996,7411.357)	[-3414, 1154]	[-20.484, 6.924]	[0, 0]	[0, 1]	[0, 1]	[0, 0]	0	0	0	785169
LD34711389.las	(3471000.000,1389000.000,5408.181)	(3473999.999,1391999.999,7388.135)	[-3414, 1066]	[-20.484, 6.396]	[0, 0]	[0, 1]	[0, 1]	[0, 0]	0	0	0	942269
LD34711392.las	(3471000.002,1392000.001,5024.872)	(3473999.993,1395000.000,7417.508)	[-3449, 1023]	[-20.694, 6.138]	[0, 0]	[0, 1]	[0, 1]	[0, 0]	0	0	0	1078554
LD34711395.las	(3471000.000,1395000.004,5460.094)	(3473999.998,1398000.000,7413.000)	[-3465, 967]	[-20.79, 5.802]	[0, 0]	[0, 1]	[0, 1]	[0, 0]	0	0	0	1002230
LD34711398.las	(3471000.000,1398000.002,4871.926)	(3473999.999,1400999.999,7398.437)	[-3483, 908]	[-20.898, 5.448]	[0, 0]	[0, 1]	[0, 1]	[0, 0]	0	0	0	1276274
LD34711401.las	(3471000.001,1401000.000,4945.449)	(3473999.998,1403999.999,7404.119)	[-3459, 732]	[-20.754, 4.392]	[0, 0]	[0, 1]	[0, 1]	[0, 0]	0	0	0	1197945
LD34711404.las	(3471000.002,1404000.000,5062.047)	(3473999.998,1406999.999,7369.726)	[-3430, 499]	[-20.58, 2.994]	[0, 0]	[0, 1]	[0, 1]	[0, 0]	0	0	0	935122
LD34711407.las	(3471000.000,1407000.000,4960.269)	(3473999.999,1409999.999,7434.339)	[-3446, 378]	[-20.676, 2.268]	[0, 0]	[0, 1]	[0, 1]	[0, 0]	0	0	0	994034
LD34711410.las	(3471000.000,1410000.001,5141.118)	(3473999.996,1412999.998,7423.433)	[-3548, 575]	[-21.288, 3.45]	[0, 0]	[0, 1]	[0, 1]	[0, 0]	0	0	0	1095730

# DPH-1.3 Report on ASPRS LAS File Format (Tiled Data) - Informational - continued

File	(Xmin, Ymin, Zmin)	(Xmax, Ymax, Zmax)	Extended Scan Angle	Scan Angle Rank	Scanner Channel	Scan Direction	Edge of Flight Line	User Data	Counts for Synthetic	Key-points	Withheld	Overlap
LD34711413.las	(3471000.000,1413000.001,5118.152)	(3473999.997,1415999.999,7417.308)	[-3445, 519]	[-20.67, 3.114]	[0, 0]	[0, 1]	[0, 1]	[0, 0]	0	0	0	1086685
LD34711416.las	(3471000.000,1416000.001,4940.007)	(3473999.998,1418999.999,7432.091)	[-3449, 307]	[-20.694, 1.842]	[0, 0]	[0, 1]	[0, 1]	[0, 0]	0	0	0	1054041
LD34711419.las	(3471000.000,1419000.002,5191.069)	(3473999.994,1421999.999,7426.822)	[-3465, 22]	[-20.79, 0.132]	[0, 0]	[0, 1]	[0, 1]	[0, 0]	0	0	0	957243
LD34711422.las	(3471000.000,1422000.000,5164.471)	(3473999.997,1424999.999,7402.338)	[-3482, 85]	[-20.892, 0.51]	[0, 0]	[0, 1]	[0, 1]	[0, 0]	0	0	0	970767
LD34711425.las	(3471000.003,1425000.001,5031.102)	(3473999.999,1428000.000,7457.059)	[-3483, 1]	[-20.898, 0.006]	[0, 0]	[0, 1]	[0, 1]	[0, 0]	0	0	0	999163
LD34711428.las	(3471000.001,1428000.001,5048.592)	(3473999.999,1431000.000,7463.601)	[-3488, -122]	[-20.928, -0.732]	[0, 0]	[0, 1]	[0, 1]	[0, 0]	0	0	0	1104554
LD34711431.las	(3471000.001,1431000.001,4956.470)	(3473999.996,1433999.999,7471.737)	[-3529, -301]	[-21.174, -1.806]	[0, 0]	[0, 1]	[0, 1]	[0, 0]	0	0	0	1003657
LD34711434.las	(3471000.000,1434000.000,4937.477)	(3473999.997,1436999.999,7451.412)	[-3579, -362]	[-21.474, -2.172]	[0, 0]	[0, 1]	[0, 1]	[0, 0]	0	0	0	986786
LD34711437.las	(3471000.000,1437000.000,5100.177)	(3473999.998,1440000.000,7462.265)	[-3558, -352]	[-21.348, -2.112]	[0, 0]	[0, 1]	[0, 1]	[0, 0]	0	0	0	1089810
LD34711440.las	(3471000.000,1440000.002,4983.382)	(3473999.998,1442999.999,7501.642)	[-3575, -448]	[-21.45, -2.688]	[0, 0]	[0, 1]	[0, 1]	[0, 0]	0	0	0	1175582
LD34711443.las	(3471000.002,1443000.001,5029.550)	(3473999.998,1446000.000,7502.807)	[-3618, -520]	[-21.708, -3.12]	[0, 0]	[0, 1]	[0, 1]	[0, 0]	0	0	0	1181947
LD34741254.las	(3474000.000,1254925.739,4799.374)	(3476999.997,1256999.999,7333.909)	[-3357, 380]	[-20.142, 2.28]	[0, 0]	[0, 1]	[0, 1]	[0, 0]	0	0	0	1906453
LD34741257.las	(3474000.001,1257000.001,4192.698)	(3476999.999,1259999.999,7367.164)	[-3211, 438]	[-19.266, 2.628]	[0, 0]	[0, 1]	[0, 1]	[0, 0]	0	0	0	1116725
LD34741260.las	(3474000.000,1260000.001,4312.249)	(3476999.997,1262999.994,7369.959)	[-3173, 476]	[-19.038, 2.856]	[0, 0]	[0, 1]	[0, 1]	[0, 0]	0	0	0	1104068
LD34741263.las	(3474000.005,1263000.000,4327.399)	(3476999.999,1265999.999,7348.155)	[-3142, 372]	[-18.852, 2.232]	[0, 0]	[0, 1]	[0, 1]	[0, 0]	0	0	0	1008082
LD34741266.las	(3474000.000,1266000.000,4627.117)	(3476999.992,1268999.998,7341.911)	[-3157, 5]	[-18.942, 0.03]	[0, 0]	[0, 1]	[0, 1]	[0, 0]	0	0	0	1107033
LD34741269.las	(3474000.000,1269000.006,4570.476)	(3476999.997,1272000.000,7500.218)	[-3146, 88]	[-18.876, 0.528]	[0, 0]	[0, 1]	[0, 1]	[0, 0]	0	0	0	1100307
LD34741272.las	(3474000.000,1272000.001,4269.942)	(3476999.999,1274999.999,7364.155)	[-3177, 49]	[-19.062, 0.294]	[0, 0]	[0, 1]	[0, 1]	[0, 0]	0	0	0	1140512
LD34741275.las	(3474000.000,1275000.001,4874.938)	(3476999.999,1277999.999,7333.886)	[-3217, -62]	[-19.302, -0.372]	[0, 0]	[0, 1]	[0, 1]	[0, 0]	0	0	0	1061863
LD34741278.las	(3474000.001,1278000.001,4268.502)	(3476999.999,1280999.998,7376.537)	[-3220, -342]	[-19.32, -2.052]	[0, 0]	[0, 1]	[0, 1]	[0, 0]	0	0	0	1046167
LD34741281.las	(3474000.000,1281000.000,4175.841)	(3476999.995,1283999.997,7394.480)	[-3205, -308]	[-19.23, -1.848]	[0, 0]	[0, 1]	[0, 1]	[0, 0]	0	0	0	1254304
LD34741284.las	(3474000.000,1284000.001,4725.096)	(3476999.999,1286999.998,7358.942)	[-3176, -449]	[-19.056, -2.694]	[0, 0]	[0, 1]	[0, 1]	[0, 0]	0	0	0	1049327
LD34741287.las	(3474000.001,1287000.001,4758.147)	(3476999.999,1290000.000,7349.191)	[-3202, -448]	[-19.212, -2.688]	[0, 0]	[0, 1]	[0, 1]	[0, 0]	0	0	0	948686
LD34741290.las	(3474000.000,1290000.005,4428.387)	(3476999.999,1292999.997,7367.774)	[-3252, -479]	[-19.512, -2.874]	[0, 0]	[0, 1]	[0, 1]	[0, 0]	0	0	0	1035818
LD34741293.las	(3474000.000,1293000.000,4347.488)	(3476999.999,1295999.997,7364.831)	[-3237, -426]	[-19.422, -2.556]	[0, 0]	[0, 1]	[0, 1]	[0, 0]	0	0	0	1135583
LD34741296.las	(3474000.000,1296000.000,4547.842)	(3476999.996,1298999.998,7353.201)	[-3243, -368]	[-19.458, -2.208]	[0, 0]	[0, 1]	[0, 1]	[0, 0]	0	0	0	1056824
LD34741299.las	(3474000.001,1299000.000,4711.802)	(3476999.997,1302000.000,7347.318)	[-3250, -354]	[-19.5, -2.124]	[0, 0]	[0, 1]	[0, 1]	[0, 0]	0	0	0	1089796
LD34741302.las	(3474000.000,1302000.001,4565.161)	(3476999.999,1304999.999,7346.708)	[-3263, -341]	[-19.578, -2.046]	[0, 0]	[0, 1]	[0, 1]	[0, 0]	0	0	0	1130274
LD34741305.las	(3474000.002,1305000.002,4578.019)	(3476999.999,1307999.999,7446.055)	[-3303, -129]	[-19.818, -0.774]	[0, 0]	[0, 1]	[0, 1]	[0, 0]	0	0	0	1121911
LD34741308.las	(3474000.001,1308000.000,4363.069)	(3476999.998,1310999.998,7372.636)	[-3224, 12]	[-19.344, 0.072]	[0, 0]	[0, 1]	[0, 1]	[0, 0]	0	0	0	1126812
LD34741311.las	(3474000.001,1311000.004,5048.789)	(3476999.998,1313999.999,7388.673)	[-3260, 73]	[-19.56, 0.438]	[0, 0]	[0, 1]	[0, 1]	[0, 0]	0	0	0	1044969
LD34741314.las	(3474000.001,1314000.000,4488.728)	(3476999.998,1317000.000,7341.281)	[-3283, 59]	[-19.698, 0.354]	[0, 0]	[0, 1]	[0, 1]	[0, 0]	0	0	0	916043
LD34741317.las	(3474000.001,1317000.004,5221.929)	(3476999.996,1320000.000,7379.532)	[-3310, 108]	[-19.86, 0.648]	[0, 0]	[0, 1]	[0, 1]	[0, 0]	0	0	0	991880
LD34741320.las	(3474000.001,1320000.001,5227.408)	(3476999.995,1322999.999,7376.681)	[-3327, 169]	[-19.962, 1.014]	[0, 0]	[0, 1]	[0, 1]	[0, 0]	0	0	0	1137966
LD34741323.las	(3474000.001,1323000.002,5110.669)	(3476999.999,1325999.999,7378.443)	[-3316, 277]	[-19.896, 1.662]	[0, 0]	[0, 1]	[0, 1]	[0, 0]	0	0	0	1136770
LD34741326.las	(3474000.000,1326000.000,5183.690)	(3476999.996,1328999.999,7363.210)	[-3305, 416]	[-19.83, 2.496]	[0, 0]	[0, 1]	[0, 1]	[0, 0]	0	0	0	1014565
LD34741329.las	(3474000.000,1329000.000,5188.162)	(3476999.999,1332000.000,7344.152)	[-3566, 545]	[-21.396, 3.27]	[0, 0]	[0, 1]	[0, 1]	[0, 0]	0	0	0	1308141
LD34741332.las	(3474000.002,1332000.004,5166.302)	(3476999.999,1335000.000,7367.344)	[-3605, 560]	[-21.63, 3.36]	[0, 0]	[0, 1]	[0, 1]	[0, 0]	0	0	0	1279583
LD34741335.las	(3474000.000,1335000.002,5186.161)	(3476999.999,1338000.000,7369.933)	[-3315, 646]	[-19.89, 3.876]	[0, 0]	[0, 1]	[0, 1]	[0, 0]	0	0	0	1167390
LD34741338.las	(3474000.000,1338000.001,5140.856)	(3476999.999,1340999.997,7368.873)	[-3348, 798]	[-20.088, 4.788]	[0, 0]	[0, 1]	[0, 1]	[0, 0]	0	0	0	1249086
LD34741341.las	(3474000.000,1341000.001,4636.251)	(3476999.997,1343999.998,7372.131)	[-3333, 932]	[-19.998, 5.592]	[0, 0]	[0, 1]	[0, 1]	[0, 0]	0	0	0	1173284
LD34741344.las	(3474000.000,1344000.001,4821.506)	(3476999.999,1347000.000,7359.214)	[-3347, 1047]	[-20.082, 6.282]	[0, 0]	[0, 1]	[0, 1]	[0, 0]	0	0	0	878394
LD34741347.las	(3474000.000,1347000.003,4880.036)	(3476999.999,1349999.999,7369.519)	[-3347, 1156]	[-20.082, 6.936]	[0, 0]	[0, 1]	[0, 1]	[0, 0]	0	0	0	807540
LD34741350.las	(3474000.001,1350000.002,5265.573)	(3476999.998,1352999.995,7396.278)	[-3333, 1162]	[-19.998, 6.972]	[0, 0]	[0, 1]	[0, 1]	[0, 0]	0	0	0	898321
LD34741353.las	(3474000.001,1353000.001,4863.097)	(3476999.999,1355999.999,7491.632)	[-3325, 1124]	[-19.95, 6.744]	[0, 0]	[0, 1]	[0, 1]	[0, 0]	0	0	0	785224
LD34741356.las	(3474000.000,1356000.000,4931.453)	(3476999.999,1358999.998,7409.654)	[-3331, 1078]	[-19.986, 6.468]	[0, 0]	[0, 1]	[0, 1]	[0, 0]	0	0	0	733919
LD34741359.las	(3474000.000,1359000.000,5069.790)	(3476999.999,1362000.000,7379.001)	[-3347, 1331]	[-20.082, 7.986]	[0, 0]	[0, 1]	[0, 1]	[0, 0]	0	0	0	540740
LD34741362.las	(3474000.000,1362000.002,4686.703)	(3476999.997,1365000.000,7382.771)	[-3341, 1458]	[-20.046, 8.748]	[0, 0]	[0, 1]	[0, 1]	[0, 0]	0	0	0	587262
LD34741365.las	(3474000.000,1365000.001,5197.519)	(3476999.994,1367999.998,7352.498)	[-3342, 1602]	[-20.052, 9.612]	[0, 0]	[0, 1]	[0, 1]	[0, 0]	0	0	0	612300



# DPH-1.3 Report on ASPRS LAS File Format (Tiled Data) - Informational - continued

File	(Xmin, Ymin, Zmin)	(Xmax, Ymax, Zmax)	Extended Scan Angle	Scan Angle Rank	Scanner Channel	Scan Direction	Edge of Flight Line	User Data	Counts for Synthetic	Key-points	Withheld	Overlap
LD34741368.las	(3474000.000,1368000.001,5355.744)	(3476999.999,1370999.997,7415.113)	[-3303, 1654]	[-19.818, 9.924]	[0, 0]	[0, 1]	[0, 1]	[0, 0]	0	0	0	513052
LD34741371.las	(3474000.001,1371000.003,4898.268)	(3476999.999,1373999.998,7406.061)	[-3356, 1716]	[-20.136, 10.296]	[0, 0]	[0, 1]	[0, 1]	[0, 0]	0	0	0	561356
LD34741374.las	(3474000.001,1374000.001,5275.846)	(3476999.999,1376999.998,5776.133)	[-3342, 1752]	[-20.052, 10.512]	[0, 0]	[0, 1]	[0, 1]	[0, 0]	0	0	0	495653
LD34741377.las	(3474000.001,1377000.002,4964.918)	(3476999.997,1379999.998,7376.678)	[-3414, 1840]	[-20.484, 11.04]	[0, 0]	[0, 1]	[0, 1]	[0, 0]	0	0	0	386692
LD34741380.las	(3474000.000,1380000.002,5256.787)	(3476999.999,1383000.000,5678.486)	[-3392, 2030]	[-20.352, 12.18]	[0, 0]	[0, 1]	[0, 1]	[0, 0]	0	0	0	301528
LD34741383.las	(3474000.000,1383000.002,5296.600)	(3476999.999,1385999.998,5609.300)	[-3419, 3362]	[-20.514, 20.172]	[0, 0]	[0, 1]	[0, 1]	[0, 0]	0	0	0	297019
LD34741386.las	(3474000.000,1386000.000,4979.452)	(3476999.999,1388999.999,5766.452)	[-3437, 3368]	[-20.622, 20.208]	[0, 0]	[0, 1]	[0, 1]	[0, 0]	0	0	0	426832
LD34741389.las	(3474000.000,1389000.000,5186.784)	(3476999.999,1391999.999,5907.291)	[-3840, 3391]	[-23.04, 20.346]	[0, 0]	[0, 1]	[0, 1]	[0, 0]	0	0	0	462001
LD34741392.las	(3474000.000,1392000.000,5137.847)	(3476999.999,1395000.000,5828.282)	[-3422, 3391]	[-20.532, 20.346]	[0, 0]	[0, 1]	[0, 1]	[0, 0]	0	0	0	318706
LD34741395.las	(3474000.000,1395000.001,5192.480)	(3476999.999,1397999.998,5831.911)	[-3487, 3379]	[-20.922, 20.274]	[0, 0]	[0, 1]	[0, 1]	[0, 0]	0	0	0	458533
LD34741398.las	(3474000.001,1398000.002,4899.035)	(3476999.999,1400999.999,5635.940)	[-3484, 3390]	[-20.904, 20.34]	[0, 0]	[0, 1]	[0, 1]	[0, 0]	0	0	0	448512
LD34741401.las	(3474000.000,1401000.001,5495.963)	(3476999.998,1403999.999,7399.454)	[-1901, 3396]	[-11.406, 20.376]	[0, 0]	[0, 1]	[0, 1]	[0, 0]	0	0	0	450355
LD34741404.las	(3474000.003,1404000.001,5469.326)	(3476999.998,1406999.996,7411.875)	[-1840, 3392]	[-11.04, 20.352]	[0, 0]	[0, 1]	[0, 1]	[0, 0]	0	0	0	434639
LD34741407.las	(3474000.000,1407000.001,5531.416)	(3476999.999,1409999.997,7443.715)	[-1684, 3413]	[-10.104, 20.478]	[0, 0]	[0, 1]	[0, 1]	[0, 0]	0	0	0	453568
LD34741410.las	(3474000.000,1410000.002,5407.207)	(3476999.999,1412999.999,7416.862)	[-1537, 3405]	[-9.222, 20.43]	[0, 0]	[0, 1]	[0, 1]	[0, 0]	0	0	0	519032
LD34741413.las	(3474000.001,1413000.001,5548.381)	(3476999.998,1415999.998,7445.536)	[-1437, 3410]	[-8.622, 20.46]	[0, 0]	[0, 1]	[0, 1]	[0, 0]	0	0	0	569525
LD34741416.las	(3474000.003,1416000.001,5479.330)	(3476999.999,1418999.999,7429.641)	[-1334, 3422]	[-8.004, 20.532]	[0, 0]	[0, 1]	[0, 1]	[0, 0]	0	0	0	636123
LD34741419.las	(3474000.000,1419000.000,5312.709)	(3476999.999,1421999.998,7426.589)	[-1373, 3419]	[-8.238, 20.514]	[0, 0]	[0, 1]	[0, 1]	[0, 0]	0	0	0	638800
LD34741422.las	(3474000.001,1422000.001,5354.589)	(3476999.998,1425000.000,7441.711)	[-1373, 3424]	[-8.238, 20.544]	[0, 0]	[0, 1]	[0, 1]	[0, 0]	0	0	0	670907
LD34741425.las	(3474000.003,1425000.005,5493.306)	(3476999.999,1428000.000,7432.275)	[-1300, 3432]	[-7.8, 20.592]	[0, 0]	[0, 1]	[0, 1]	[0, 0]	0	0	0	719996
LD34741428.las	(3474000.005,1428000.001,5453.683)	(3476999.999,1431000.000,7463.981)	[-1094, 3427]	[-6.564, 20.562]	[0, 0]	[0, 1]	[0, 1]	[0, 0]	0	0	0	826820
LD34741431.las	(3474000.000,1431000.001,5396.160)	(3476999.999,1433999.998,7469.401)	[-928, 3429]	[-5.568, 20.574]	[0, 0]	[0, 1]	[0, 1]	[0, 0]	0	0	0	1009258
LD34741434.las	(3474000.003,1434000.000,5379.596)	(3476999.997,1436999.998,7428.555)	[-837, 3426]	[-5.022, 20.556]	[0, 0]	[0, 1]	[0, 1]	[0, 0]	0	0	0	957797
LD34741437.las	(3474000.005,1437000.000,5606.921)	(3476999.996,1439999.997,7463.446)	[-805, 3445]	[-4.83, 20.67]	[0, 0]	[0, 1]	[0, 1]	[0, 0]	0	0	0	999750
LD34741440.las	(3474000.001,1440000.004,5535.251)	(3476999.999,1442999.999,7495.103)	[-771, 3425]	[-4.626, 20.55]	[0, 0]	[0, 1]	[0, 1]	[0, 0]	0	0	0	1097280
LD34741443.las	(3474000.002,1443000.001,5470.343)	(3476999.998,1445999.998,7511.137)	[-714, 3446]	[-4.284, 20.676]	[0, 0]	[0, 1]	[0, 1]	[0, 0]	0	0	0	971359
LD34771254.las	(3477000.000,1254935.208,4764.429)	(3480000.000,1256999.999,7333.181)	[-3337, 3055]	[-20.022, 18.33]	[0, 0]	[0, 1]	[0, 1]	[0, 0]	0	0	0	1671588
LD34771257.las	(3477000.000,1257000.001,4809.816)	(3480000.000,1259999.998,7363.529)	[-1570, 3065]	[-9.42, 18.39]	[0, 0]	[0, 1]	[0, 1]	[0, 0]	0	0	0	514906
LD34771260.las	(3477000.001,1260000.002,4895.456)	(3480000.000,1262999.998,7367.390)	[-1424, 3105]	[-8.544, 18.63]	[0, 0]	[0, 1]	[0, 1]	[0, 0]	0	0	0	549732
LD34771263.las	(3477000.001,1263000.000,4804.757)	(3479999.999,1265999.999,7351.993)	[-1367, 3106]	[-8.202, 18.636]	[0, 0]	[0, 1]	[0, 1]	[0, 0]	0	0	0	600679
LD34771266.las	(3477000.000,1266000.000,4846.014)	(3480000.000,1268999.998,7352.981)	[-1218, 3098]	[-7.308, 18.588]	[0, 0]	[0, 1]	[0, 1]	[0, 0]	0	0	0	654501
LD34771269.las	(3477000.002,1269000.001,4832.051)	(3479999.998,1272000.000,7364.765)	[-1116, 3071]	[-6.696, 18.426]	[0, 0]	[0, 1]	[0, 1]	[0, 0]	0	0	0	637519
LD34771272.las	(3477000.001,1272000.001,4840.345)	(3480000.000,1275000.000,7362.849)	[-1008, 3071]	[-6.048, 18.426]	[0, 0]	[0, 1]	[0, 1]	[0, 0]	0	0	0	734909
LD34771275.las	(3477000.000,1275000.001,4866.280)	(3480000.000,1277999.997,7374.893)	[-1011, 3085]	[-6.066, 18.51]	[0, 0]	[0, 1]	[0, 1]	[0, 0]	0	0	0	770761
LD34771278.las	(3477000.000,1278000.004,4894.531)	(3479999.997,1280999.999,7372.784)	[-992, 3120]	[-5.952, 18.72]	[0, 0]	[0, 1]	[0, 1]	[0, 0]	0	0	0	835432
LD34771281.las	(3477000.000,1281000.000,4934.111)	(3480000.000,1283999.999,7383.401)	[-881, 3136]	[-5.286, 18.816]	[0, 0]	[0, 1]	[0, 1]	[0, 0]	0	0	0	964613
LD34771284.las	(3477000.000,1284000.002,4967.516)	(3480000.000,1287000.000,7371.002)	[-785, 3142]	[-4.71, 18.852]	[0, 0]	[0, 1]	[0, 1]	[0, 0]	0	0	0	925754
LD34771287.las	(3477000.002,1287000.001,5023.048)	(3479999.995,1290000.000,7372.023)	[-738, 3144]	[-4.428, 18.864]	[0, 0]	[0, 1]	[0, 1]	[0, 0]	0	0	0	917497
LD34771290.las	(3477000.000,1290000.001,5079.655)	(3479999.995,1292999.998,7370.746)	[-661, 3155]	[-3.966, 18.93]	[0, 0]	[0, 1]	[0, 1]	[0, 0]	0	0	0	938871
LD34771293.las	(3477000.001,1293000.001,5071.243)	(3480000.000,1295999.997,7367.895)	[-559, 3167]	[-3.354, 19.002]	[0, 0]	[0, 1]	[0, 1]	[0, 0]	0	0	0	950357
LD34771296.las	(3477000.000,1296000.001,5051.338)	(3480000.000,1298999.997,7367.948)	[-424, 3187]	[-2.544, 19.122]	[0, 0]	[0, 1]	[0, 1]	[0, 0]	0	0	0	959142
LD34771299.las	(3477000.000,1299000.002,5114.485)	(3479999.998,1302000.000,7369.050)	[-373, 3191]	[-2.238, 19.146]	[0, 0]	[0, 1]	[0, 1]	[0, 0]	0	0	0	970372
LD34771302.las	(3477000.004,1302000.001,5078.638)	(3479999.999,1305000.000,7365.166)	[-396, 3191]	[-2.376, 19.146]	[0, 0]	[0, 1]	[0, 1]	[0, 0]	0	0	0	1026719
LD34771305.las	(3477000.002,1305000.001,5041.942)	(3479999.997,1307999.997,7367.069)	[-340, 3184]	[-2.04, 19.104]	[0, 0]	[0, 1]	[0, 1]	[0, 0]	0	0	0	1047047
LD34771308.las	(3477000.000,1308000.000,5049.262)	(3479999.999,1310999.999,7373.004)	[-128, 3183]	[-0.768, 19.098]	[0, 0]	[0, 1]	[0, 1]	[0, 0]	0	0	0	1001577
LD34771311.las	(3477000.000,1311000.000,5123.638)	(3479999.999,1313999.999,7373.765)	[13, 3203]	[0.078, 19.218]	[0, 0]	[0, 1]	[0, 1]	[0, 0]	0	0	0	924760
LD34771314.las	(3477000.003,1314000.000,5197.217)	(3479999.998,1317000.000,7384.158)	[-48, 3222]	[-0.288, 19.332]	[0, 0]	[0, 1]	[0, 1]	[0, 0]	0	0	0	952132
LD34771317.las	(3477000.001,1317000.001,5141.482)	(3480000.000,1320000.000,7371.934)	[-39, 3216]	[-0.234, 19.296]	[0, 0]	[0, 1]	[0, 1]	[0, 0]	0	0	0	984408
LD34771320.las	(3477000.001,1320000.001,5153.717)	(3480000.000,1323000.000,7370.494)	[109, 3204]	[0.654, 19.224]	[0, 0]	[0, 1]	[0, 1]	[0, 0]	0	0	0	1051969

# DPH-1.3 Report on ASPRS LAS File Format (Tiled Data) - Informational - continued

File	(Xmin, Ymin, Zmin)	(Xmax, Ymax, Zmax)	Extended Scan Angle	Scan Angle Rank	Scanner Channel	Scan Direction	Edge of Flight Line	User Data	Counts for Synthetic	Key-points	Withheld	Overlap
LD34771323.las	(3477000.001,1323000.001,5131.650)	(3479999.998,1325999.998,7376.878)	[170, 3218]	[1.02, 19.308]	[0, 0]	[0, 1]	[0, 1]	[0, 0]	0	0	0	1042401
LD34771326.las	(3477000.000,1326000.000,5132.267)	(3479999.996,1328999.999,7354.231)	[278, 3227]	[1.668, 19.362]	[0, 0]	[0, 1]	[0, 1]	[0, 0]	0	0	0	1046848
LD34771329.las	(3477000.000,1329000.001,5143.713)	(3480000.000,1332000.000,7345.868)	[417, 3227]	[2.502, 19.362]	[0, 0]	[0, 1]	[0, 1]	[0, 0]	0	0	0	1058531
LD34771332.las	(3477000.002,1332000.001,5163.986)	(3479999.998,1335000.000,7368.168)	[479, 3235]	[2.874, 19.41]	[0, 0]	[0, 1]	[0, 1]	[0, 0]	0	0	0	1054517
LD34771335.las	(3477000.000,1335000.001,5192.913)	(3479999.999,1337999.998,7375.166)	[444, 3270]	[2.664, 19.62]	[0, 0]	[0, 1]	[0, 1]	[0, 0]	0	0	0	1013024
LD34771338.las	(3477000.000,1338000.004,5069.202)	(3480000.000,1340999.995,7378.141)	[243, 3279]	[1.458, 19.674]	[0, 0]	[0, 1]	[0, 1]	[0, 0]	0	0	0	1040621
LD34771341.las	(3477000.000,1341000.002,5321.256)	(3479999.998,1343999.999,7370.258)	[229, 3289]	[1.374, 19.734]	[0, 0]	[0, 1]	[0, 1]	[0, 0]	0	0	0	984218
LD34771344.las	(3477000.001,1344000.000,5327.890)	(3479999.999,1346999.999,7357.489)	[244, 3288]	[1.464, 19.728]	[0, 0]	[0, 1]	[0, 1]	[0, 0]	0	0	0	962967
LD34771347.las	(3477000.001,1347000.002,5342.840)	(3480000.000,1350000.000,7374.946)	[270, 3291]	[1.62, 19.746]	[0, 0]	[0, 1]	[0, 1]	[0, 0]	0	0	0	880886
LD34771350.las	(3477000.002,1350000.001,5334.146)	(3479999.999,1353000.000,7372.751)	[138, 3286]	[0.828, 19.716]	[0, 0]	[0, 1]	[0, 1]	[0, 0]	0	0	0	925802
LD34771353.las	(3477000.001,1353000.001,5292.338)	(3480000.000,1355999.998,7380.468)	[-64, 3294]	[-0.384, 19.764]	[0, 0]	[0, 1]	[0, 1]	[0, 0]	0	0	0	1003251
LD34771356.las	(3477000.002,1356000.000,5258.044)	(3480000.000,1358999.997,7369.254)	[-175, 3274]	[-1.05, 19.644]	[0, 0]	[0, 1]	[0, 1]	[0, 0]	0	0	0	1115972
LD34771359.las	(3477000.001,1359000.000,5267.893)	(3480000.000,1362000.000,7382.170)	[-355, 3279]	[-2.13, 19.674]	[0, 0]	[0, 1]	[0, 1]	[0, 0]	0	0	0	1062047
LD34771362.las	(3477000.001,1362000.002,5288.516)	(3479999.997,1365000.000,7370.405)	[-401, 3286]	[-2.406, 19.716]	[0, 0]	[0, 1]	[0, 1]	[0, 0]	0	0	0	1120989
LD34771365.las	(3477000.002,1365000.003,5328.641)	(3479999.999,1367999.999,7358.151)	[-512, 3297]	[-3.072, 19.782]	[0, 0]	[0, 1]	[0, 1]	[0, 0]	0	0	0	1028891
LD34771368.las	(3477000.001,1368000.003,5362.332)	(3479999.999,1370999.999,7394.224)	[-602, 3352]	[-3.612, 20.112]	[0, 0]	[0, 1]	[0, 1]	[0, 0]	0	0	0	997121
LD34771371.las	(3477000.000,1371000.000,5441.052)	(3480000.000,1373999.999,7436.317)	[-592, 3389]	[-3.552, 20.334]	[0, 0]	[0, 1]	[0, 1]	[0, 0]	0	0	0	1053169
LD34771374.las	(3477000.003,1374000.000,5460.022)	(3480000.000,1376999.998,7371.340)	[-601, 3390]	[-3.606, 20.34]	[0, 0]	[0, 1]	[0, 1]	[0, 0]	0	0	0	1003057
LD34771377.las	(3477000.002,1377000.000,5409.025)	(3480000.000,1379999.998,7356.514)	[-753, 3392]	[-4.518, 20.352]	[0, 0]	[0, 1]	[0, 1]	[0, 0]	0	0	0	987051
LD34771380.las	(3477000.000,1380000.001,5426.331)	(3479999.998,1383000.000,7388.456)	[-830, 3377]	[-4.98, 20.262]	[0, 0]	[0, 1]	[0, 1]	[0, 0]	0	0	0	1004584
LD34771383.las	(3477000.000,1383000.001,5501.662)	(3479999.996,1385999.998,7406.107)	[-974, 3355]	[-5.844, 20.13]	[0, 0]	[0, 1]	[0, 1]	[0, 0]	0	0	0	996990
LD34771386.las	(3477000.000,1386000.000,5421.997)	(3479999.999,1388999.999,7394.611)	[-1057, 3370]	[-6.342, 20.22]	[0, 0]	[0, 1]	[0, 1]	[0, 0]	0	0	0	781042
LD34771389.las	(3477000.000,1389000.004,5461.121)	(3480000.000,1391999.999,7385.103)	[-1103, 3384]	[-6.618, 20.304]	[0, 0]	[0, 1]	[0, 1]	[0, 0]	0	0	0	785753
LD34771392.las	(3477000.000,1392000.001,5481.242)	(3480000.000,1394999.999,7421.754)	[-1209, 3374]	[-7.254, 20.244]	[0, 0]	[0, 1]	[0, 1]	[0, 0]	0	0	0	742470
LD34771395.las	(3477000.001,1395000.003,5535.839)	(3480000.000,1397999.998,7411.704)	[-1350, 3380]	[-8.1, 20.28]	[0, 0]	[0, 1]	[0, 1]	[0, 0]	0	0	0	696872
LD34771398.las	(3477000.000,1398000.001,5564.812)	(3479999.998,1400999.999,7399.719)	[-1478, 3389]	[-8.868, 20.334]	[0, 0]	[0, 1]	[0, 1]	[0, 0]	0	0	0	630136
LD34771401.las	(3477000.000,1401000.001,5561.974)	(3479999.998,1403999.998,7381.718)	[-1511, 3394]	[-9.066, 20.364]	[0, 0]	[0, 1]	[0, 1]	[0, 0]	0	0	0	576585
LD34771404.las	(3477000.000,1404000.001,5547.614)	(3480000.000,1406999.999,7357.892)	[-1489, 3396]	[-8.934, 20.376]	[0, 0]	[0, 1]	[0, 1]	[0, 0]	0	0	0	547335
LD34771407.las	(3477000.000,1407000.000,5404.720)	(3479999.998,1410000.000,7387.259)	[-1577, 3389]	[-9.462, 20.334]	[0, 0]	[0, 1]	[0, 1]	[0, 0]	0	0	0	519987
LD34771410.las	(3477000.000,1410000.001,5505.484)	(3480000.000,1413000.000,7373.519)	[-1697, 3406]	[-10.182, 20.436]	[0, 0]	[0, 1]	[0, 1]	[0, 0]	0	0	0	413745
LD34771413.las	(3477000.002,1413000.001,5522.246)	(3479999.999,1415999.999,7394.998)	[-1801, 3393]	[-10.806, 20.358]	[0, 0]	[0, 1]	[0, 1]	[0, 0]	0	0	0	380656
LD34771416.las	(3477000.000,1416000.001,5507.292)	(3479999.998,1418999.998,7399.195)	[-1838, 3395]	[-11.028, 20.37]	[0, 0]	[0, 1]	[0, 1]	[0, 0]	0	0	0	368867
LD34771419.las	(3477000.000,1419000.001,5436.069)	(3479999.999,1421999.998,7365.756)	[-1995, 3406]	[-11.97, 20.436]	[0, 0]	[0, 1]	[0, 1]	[0, 0]	0	0	0	362147
LD34771422.las	(3477000.001,1422000.001,5498.463)	(3480000.000,1425000.000,5885.467)	[-2004, 3410]	[-12.024, 20.46]	[0, 0]	[0, 1]	[0, 1]	[0, 0]	0	0	0	352222
LD34771425.las	(3477000.000,1425000.003,5567.876)	(3480000.000,1427999.998,5911.222)	[-3428, 3411]	[-20.568, 20.466]	[0, 0]	[0, 1]	[0, 1]	[0, 0]	0	0	0	292031
LD34771428.las	(3477000.000,1428000.004,5338.264)	(3480000.000,1430999.999,5913.062)	[-3445, 3412]	[-20.67, 20.472]	[0, 0]	[0, 1]	[0, 1]	[0, 0]	0	0	0	343605
LD34771431.las	(3477000.000,1431000.001,5365.442)	(3480000.000,1433999.997,5789.112)	[-3474, 3399]	[-20.844, 20.394]	[0, 0]	[0, 1]	[0, 1]	[0, 0]	0	0	0	302880
LD34771434.las	(3477000.001,1434000.000,5284.714)	(3480000.000,1436999.999,5831.888)	[-3483, 2099]	[-20.898, 12.594]	[0, 0]	[0, 1]	[0, 1]	[0, 0]	0	0	0	328081
LD34771437.las	(3477000.002,1437000.000,5478.040)	(3480000.000,1439999.999,5854.309)	[-3483, 2047]	[-20.898, 12.282]	[0, 0]	[0, 1]	[0, 1]	[0, 0]	0	0	0	322918
LD34771440.las	(3477000.001,1440000.002,5327.588)	(3480000.000,1442999.999,7444.132)	[-3481, 1806]	[-20.886, 10.836]	[0, 0]	[0, 1]	[0, 1]	[0, 0]	0	0	0	366939
LD34771443.las	(3477000.001,1443000.002,5513.207)	(3480000.000,1446000.000,7434.687)	[-3484, 1857]	[-20.904, 11.142]	[0, 0]	[0, 1]	[0, 1]	[0, 0]	0	0	0	423043
LD34801254.las	(3480000.002,1254979.309,4757.786)	(3482999.996,1257000.000,7334.693)	[-3340, 3055]	[-20.04, 18.33]	[0, 0]	[0, 1]	[0, 1]	[0, 0]	0	0	0	1658669
LD34801257.las	(3480000.001,1257000.001,4779.531)	(3482999.999,1259999.999,7356.859)	[-1433, 3072]	[-8.598, 18.432]	[0, 0]	[0, 1]	[0, 1]	[0, 0]	0	0	0	500403
LD34801260.las	(3480000.002,1260000.001,4837.923)	(3482999.998,1262999.996,7374.336)	[-1527, 3107]	[-9.162, 18.642]	[0, 0]	[0, 1]	[0, 1]	[0, 0]	0	0	0	488168
LD34801263.las	(3480000.001,1263000.001,4814.649)	(3483000.000,1265999.999,7372.784)	[-1672, 3108]	[-10.032, 18.648]	[0, 0]	[0, 1]	[0, 1]	[0, 0]	0	0	0	414893
LD34801266.las	(3480000.002,1266000.000,4802.546)	(3482999.998,1268999.999,7368.473)	[-1676, 3098]	[-10.056, 18.588]	[0, 0]	[0, 1]	[0, 1]	[0, 0]	0	0	0	359769
LD34801269.las	(3480000.001,1269000.001,4809.446)	(3482999.999,1271999.997,7332.341)	[-1751, 3092]	[-10.506, 18.552]	[0, 0]	[0, 1]	[0, 1]	[0, 0]	0	0	0	310294
LD34801272.las	(3480000.002,1272000.002,4837.054)	(3482999.998,1275000.000,7349.372)	[-3127, 3074]	[-18.762, 18.444]	[0, 0]	[0, 1]	[0, 1]	[0, 0]	0	0	0	264426
LD34801275.las	(3480000.001,1275000.003,4866.073)	(3483000.000,1277999.997,7365.369)	[-3159, 3093]	[-18.954, 18.558]	[0, 0]	[0, 1]	[0, 1]	[0, 0]	0	0	0	359595

# DPH-1.3 Report on ASPRS LAS File Format (Tiled Data) - Informational - continued

File	(Xmin, Ymin, Zmin)	(Xmax, Ymax, Zmax)	Extended Scan Angle	Scan Angle Rank	Scanner Channel	Scan Direction	Edge of Flight Line	User Data	Counts for Synthetic	Key-points	Withheld	Overlap
LD34801278.las	(3480000.001,1278000.000,4912.848)	(3482999.999,1280999.998,5619.523)	[-3176, 3095]	[-19.056, 18.57]	[0, 0]	[0, 1]	[0, 1]	[0, 0]	0	0	0	425900
LD34801281.las	(3480000.001,1281000.004,4983.927)	(3482999.997,1283999.997,5782.078)	[-3195, 3109]	[-19.17, 18.654]	[0, 0]	[0, 1]	[0, 1]	[0, 0]	0	0	0	370276
LD34801284.las	(3480000.004,1284000.004,5041.811)	(3483000.000,1287000.000,5782.987)	[-3193, 2030]	[-19.158, 12.18]	[0, 0]	[0, 1]	[0, 1]	[0, 0]	0	0	0	382141
LD34801287.las	(3480000.002,1287000.004,5055.180)	(3482999.997,1290000.000,5777.547)	[-3194, 1969]	[-19.164, 11.814]	[0, 0]	[0, 1]	[0, 1]	[0, 0]	0	0	0	392295
LD34801290.las	(3480000.001,1290000.001,5065.459)	(3483000.000,1292999.998,7348.279)	[-3210, 1909]	[-19.26, 11.454]	[0, 0]	[0, 1]	[0, 1]	[0, 0]	0	0	0	401780
LD34801293.las	(3480000.005,1293000.002,5079.275)	(3482999.999,1295999.998,7360.878)	[-3214, 1790]	[-19.284, 10.74]	[0, 0]	[0, 1]	[0, 1]	[0, 0]	0	0	0	417319
LD34801296.las	(3480000.003,1296000.006,5078.901)	(3483000.000,1298999.999,7356.455)	[-3203, 1660]	[-19.218, 9.96]	[0, 0]	[0, 1]	[0, 1]	[0, 0]	0	0	0	409377
LD34801299.las	(3480000.004,1299000.000,5051.722)	(3483000.000,1302000.000,7372.029)	[-3193, 1571]	[-19.158, 9.426]	[0, 0]	[0, 1]	[0, 1]	[0, 0]	0	0	0	411179
LD34801302.las	(3480000.002,1302000.001,5015.059)	(3483000.000,1305000.000,7365.031)	[-3199, 1437]	[-19.194, 8.622]	[0, 0]	[0, 1]	[0, 1]	[0, 0]	0	0	0	430728
LD34801305.las	(3480000.001,1305000.001,5020.771)	(3482999.999,1307999.999,7351.508)	[-3196, 1290]	[-19.176, 7.74]	[0, 0]	[0, 1]	[0, 1]	[0, 0]	0	0	0	471475
LD34801308.las	(3480000.001,1308000.000,5055.938)	(3483000.000,1310999.999,7363.529)	[-3219, 1247]	[-19.314, 7.482]	[0, 0]	[0, 1]	[0, 1]	[0, 0]	0	0	0	587776
LD34801311.las	(3480000.002,1311000.001,5112.293)	(3483000.000,1313999.999,7377.659)	[-3248, 1246]	[-19.488, 7.476]	[0, 0]	[0, 1]	[0, 1]	[0, 0]	0	0	0	649766
LD34801314.las	(3480000.001,1314000.003,5109.780)	(3482999.999,1316999.999,7385.773)	[-3244, 1228]	[-19.464, 7.368]	[0, 0]	[0, 1]	[0, 1]	[0, 0]	0	0	0	691064
LD34801317.las	(3480000.001,1317000.001,5084.006)	(3483000.000,1320000.000,7351.668)	[-3243, 1139]	[-19.458, 6.834]	[0, 0]	[0, 1]	[0, 1]	[0, 0]	0	0	0	738206
LD34801320.las	(3480000.001,1320000.002,5087.395)	(3483000.000,1323000.000,7363.178)	[-3257, 952]	[-19.542, 5.712]	[0, 0]	[0, 1]	[0, 1]	[0, 0]	0	0	0	803396
LD34801323.las	(3480000.002,1323000.004,5105.853)	(3483000.000,1325999.999,7355.871)	[-3244, 889]	[-19.464, 5.334]	[0, 0]	[0, 1]	[0, 1]	[0, 0]	0	0	0	853933
LD34801326.las	(3480000.001,1326000.000,5126.023)	(3482999.999,1328999.999,7374.152)	[-3276, 753]	[-19.656, 4.518]	[0, 0]	[0, 1]	[0, 1]	[0, 0]	0	0	0	916481
LD34801329.las	(3480000.002,1329000.001,5174.904)	(3483000.000,1332000.000,7371.521)	[-3293, 553]	[-19.758, 3.318]	[0, 0]	[0, 1]	[0, 1]	[0, 0]	0	0	0	979503
LD34801332.las	(3480000.002,1332000.001,5231.020)	(3482999.996,1334999.999,7345.658)	[-3333, 596]	[-19.998, 3.576]	[0, 0]	[0, 1]	[0, 1]	[0, 0]	0	0	0	973552
LD34801335.las	(3480000.002,1335000.001,5282.424)	(3483000.000,1338000.000,7352.797)	[-3328, 596]	[-19.968, 3.576]	[0, 0]	[0, 1]	[0, 1]	[0, 0]	0	0	0	1002222
LD34801338.las	(3480000.001,1338000.003,5298.736)	(3482999.999,1340999.998,7357.879)	[-3310, 442]	[-19.86, 2.652]	[0, 0]	[0, 1]	[0, 1]	[0, 0]	0	0	0	977006
LD34801341.las	(3480000.002,1341000.000,5308.674)	(3482999.999,1343999.999,7325.865)	[-3327, 242]	[-19.962, 1.452]	[0, 0]	[0, 1]	[0, 1]	[0, 0]	0	0	0	895197
LD34801344.las	(3480000.006,1344000.000,5310.321)	(3482999.999,1346999.999,7324.319)	[-3346, 313]	[-20.076, 1.878]	[0, 0]	[0, 1]	[0, 1]	[0, 0]	0	0	0	965053
LD34801347.las	(3480000.001,1347000.001,5287.621)	(3483000.000,1349999.999,7346.517)	[-3330, 320]	[-19.98, 1.92]	[0, 0]	[0, 1]	[0, 1]	[0, 0]	0	0	0	1031457
LD34801350.las	(3480000.003,1350000.001,5257.522)	(3483000.000,1353000.000,7342.584)	[-3327, 269]	[-19.962, 1.614]	[0, 0]	[0, 1]	[0, 1]	[0, 0]	0	0	0	1065531
LD34801353.las	(3480000.002,1353000.001,5231.837)	(3483000.000,1355999.999,7325.117)	[-3321, 136]	[-19.926, 0.816]	[0, 0]	[0, 1]	[0, 1]	[0, 0]	0	0	0	1045612
LD34801356.las	(3480000.001,1356000.001,5238.628)	(3482999.997,1358999.999,7342.243)	[-3323, -65]	[-19.938, -0.39]	[0, 0]	[0, 1]	[0, 1]	[0, 0]	0	0	0	1029004
LD34801359.las	(3480000.002,1359000.000,5261.669)	(3482999.999,1362000.000,7331.954)	[-3312, -176]	[-19.872, -1.056]	[0, 0]	[0, 1]	[0, 1]	[0, 0]	0	0	0	883054
LD34801362.las	(3480000.002,1362000.002,5305.577)	(3483000.000,1365000.000,7338.073)	[-3335, -356]	[-20.01, -2.136]	[0, 0]	[0, 1]	[0, 1]	[0, 0]	0	0	0	880496
LD34801365.las	(3480000.002,1365000.002,5208.995)	(3482999.999,1368000.000,7349.592)	[-3344, -401]	[-20.064, -2.406]	[0, 0]	[0, 1]	[0, 1]	[0, 0]	0	0	0	897680
LD34801368.las	(3480000.001,1368000.001,5378.506)	(3483000.000,1370999.999,7406.563)	[-3396, -513]	[-20.376, -3.078]	[0, 0]	[0, 1]	[0, 1]	[0, 0]	0	0	0	898656
LD34801371.las	(3480000.001,1371000.001,5444.156)	(3483000.000,1373999.999,7367.748)	[-3430, -556]	[-20.58, -3.336]	[0, 0]	[0, 1]	[0, 1]	[0, 0]	0	0	0	984547
LD34801374.las	(3480000.003,1374000.000,5329.940)	(3482999.999,1376999.999,7385.182)	[-3447, -504]	[-20.682, -3.024]	[0, 0]	[0, 1]	[0, 1]	[0, 0]	0	0	0	1052332
LD34801377.las	(3480000.001,1377000.000,5317.808)	(3482999.996,1379999.999,7343.322)	[-3425, -522]	[-20.55, -3.132]	[0, 0]	[0, 1]	[0, 1]	[0, 0]	0	0	0	1011372
LD34801380.las	(3480000.001,1380000.006,5340.160)	(3482999.999,1382999.999,7400.080)	[-3412, -467]	[-20.472, -2.802]	[0, 0]	[0, 1]	[0, 1]	[0, 0]	0	0	0	995992
LD34801383.las	(3480000.006,1383000.001,5484.084)	(3482999.998,1385999.999,7368.063)	[-3412, -392]	[-20.472, -2.352]	[0, 0]	[0, 1]	[0, 1]	[0, 0]	0	0	0	974980
LD34801386.las	(3480000.005,1386000.000,5368.483)	(3482999.999,1388999.999,7394.959)	[-3432, -387]	[-20.592, -2.322]	[0, 0]	[0, 1]	[0, 1]	[0, 0]	0	0	0	933659
LD34801389.las	(3480000.003,1389000.000,5457.049)	(3482999.997,1391999.999,7370.930)	[-3446, -322]	[-20.676, -1.932]	[0, 0]	[0, 1]	[0, 1]	[0, 0]	0	0	0	920431
LD34801392.las	(3480000.004,1392000.001,5401.128)	(3483000.000,1395000.000,7401.107)	[-3431, -142]	[-20.586, -0.852]	[0, 0]	[0, 1]	[0, 1]	[0, 0]	0	0	0	948044
LD34801395.las	(3480000.001,1395000.001,5402.486)	(3482999.999,1398000.000,7404.670)	[-3433, 36]	[-20.598, 0.216]	[0, 0]	[0, 1]	[0, 1]	[0, 0]	0	0	0	987565
LD34801398.las	(3480000.004,1398000.001,5333.487)	(3482999.998,1400999.998,7390.284)	[-3428, 195]	[-20.568, 1.17]	[0, 0]	[0, 1]	[0, 1]	[0, 0]	0	0	0	968068
LD34801401.las	(3480000.001,1401000.003,5406.754)	(3483000.000,1403999.998,7400.694)	[-3429, 315]	[-20.574, 1.89]	[0, 0]	[0, 1]	[0, 1]	[0, 0]	0	0	0	1027760
LD34801404.las	(3480000.002,1404000.001,5366.662)	(3483000.000,1406999.998,7435.720)	[-3452, 354]	[-20.712, 2.124]	[0, 0]	[0, 1]	[0, 1]	[0, 0]	0	0	0	1078873
LD34801407.las	(3480000.001,1407000.000,5338.956)	(3483000.000,1410000.000,7395.759)	[-3448, 343]	[-20.688, 2.058]	[0, 0]	[0, 1]	[0, 1]	[0, 0]	0	0	0	1045148
LD34801410.las	(3480000.004,1410000.003,5398.651)	(3483000.000,1412999.999,7382.160)	[-3446, 334]	[-20.676, 2.004]	[0, 0]	[0, 1]	[0, 1]	[0, 0]	0	0	0	955681
LD34801413.las	(3480000.003,1413000.001,5353.805)	(3483000.000,1415999.999,7400.139)	[-3448, 456]	[-20.688, 2.736]	[0, 0]	[0, 1]	[0, 1]	[0, 0]	0	0	0	1021557
LD34801416.las	(3480000.011,1416000.000,5250.344)	(3482999.998,1418999.999,7420.185)	[-3470, 580]	[-20.82, 3.48]	[0, 0]	[0, 1]	[0, 1]	[0, 0]	0	0	0	1003845
LD34801419.las	(3480000.003,1419000.000,5354.166)	(3483000.000,1421999.999,7377.197)	[-3463, 684]	[-20.778, 4.104]	[0, 0]	[0, 1]	[0, 1]	[0, 0]	0	0	0	975360
LD34801422.las	(3480000.001,1422000.000,5376.744)	(3482999.999,1425000.000,7380.697)	[-3486, 776]	[-20.916, 4.656]	[0, 0]	[0, 1]	[0, 1]	[0, 0]	0	0	0	975478

# DPH-1.3 Report on ASPRS LAS File Format (Tiled Data) - Informational - continued

File	(Xmin, Ymin, Zmin)	(Xmax, Ymax, Zmax)	Extended Scan Angle	Scan Angle Rank	Scanner Channel	Scan Direction	Edge of Flight Line	User Data	Counts for Synthetic	Key-points	Withheld	Overlap
LD34801425.las	(3480000.001,1425000.002,5337.460)	(3483000.000,1427999.998,7417.295)	[-3482, 920]	[-20.892, 5.52]	[0, 0]	[0, 1]	[0, 1]	[0, 0]	0	0	0	1053138
LD34801428.las	(3480000.001,1428000.001,5305.544)	(3482999.998,1431000.000,7409.719)	[-3466, 1135]	[-20.796, 6.81]	[0, 0]	[0, 1]	[0, 1]	[0, 0]	0	0	0	847654
LD34801431.las	(3480000.001,1431000.002,5504.927)	(3483000.000,1433999.998,7407.833)	[-3464, 1265]	[-20.784, 7.59]	[0, 0]	[0, 1]	[0, 1]	[0, 0]	0	0	0	782367
LD34801434.las	(3480000.003,1434000.000,5433.660)	(3482999.999,1436999.998,7410.238)	[-3482, 1298]	[-20.892, 7.788]	[0, 0]	[0, 1]	[0, 1]	[0, 0]	0	0	0	711351
LD34801437.las	(3480000.001,1437000.000,5403.805)	(3483000.000,1440000.000,7407.817)	[-3481, 1261]	[-20.886, 7.566]	[0, 0]	[0, 1]	[0, 1]	[0, 0]	0	0	0	677483
LD34801440.las	(3480000.001,1440000.001,5515.629)	(3482999.998,1442999.998,7404.076)	[-3462, 1427]	[-20.772, 8.562]	[0, 0]	[0, 1]	[0, 1]	[0, 0]	0	0	0	654679
LD34801443.las	(3480000.001,1443000.001,5468.598)	(3483000.000,1446000.000,7417.383)	[-3494, 1519]	[-20.964, 9.114]	[0, 0]	[0, 1]	[0, 1]	[0, 0]	0	0	0	576218
LD34831254.las	(3483000.002,1255025.368,4055.937)	(3486000.000,1256999.999,7336.353)	[-3338, 117]	[-20.028, 0.702]	[0, 0]	[0, 1]	[0, 1]	[0, 0]	0	0	0	1865502
LD34831257.las	(3483000.004,1257000.001,4081.504)	(3485999.999,1260000.000,7366.790)	[-3108, 365]	[-18.648, 2.19]	[0, 0]	[0, 1]	[0, 1]	[0, 0]	0	0	0	1000444
LD34831260.las	(3483000.001,1260000.002,4773.658)	(3485999.999,1262999.999,7381.452)	[-3109, 475]	[-18.654, 2.85]	[0, 0]	[0, 1]	[0, 1]	[0, 0]	0	0	0	1050653
LD34831263.las	(3483000.002,1263000.000,4783.947)	(3486000.000,1265999.999,7375.395)	[-3091, 536]	[-18.546, 3.216]	[0, 0]	[0, 1]	[0, 1]	[0, 0]	0	0	0	1050552
LD34831266.las	(3483000.003,1266000.000,4784.190)	(3485999.999,1268999.997,7362.269)	[-3119, 585]	[-18.714, 3.51]	[0, 0]	[0, 1]	[0, 1]	[0, 0]	0	0	0	1029874
LD34831269.las	(3483000.003,1269000.001,4800.122)	(3486000.000,1272000.000,7342.197)	[-3110, 647]	[-18.66, 3.882]	[0, 0]	[0, 1]	[0, 1]	[0, 0]	0	0	0	980001
LD34831272.las	(3483000.003,1272000.001,4702.976)	(3486000.000,1274999.999,7353.063)	[-3123, 768]	[-18.738, 4.608]	[0, 0]	[0, 1]	[0, 1]	[0, 0]	0	0	0	1015886
LD34831275.las	(3483000.001,1275000.002,4867.510)	(3485999.999,1277999.999,7375.048)	[-3156, 886]	[-18.936, 5.316]	[0, 0]	[0, 1]	[0, 1]	[0, 0]	0	0	0	918491
LD34831278.las	(3483000.001,1278000.000,4938.596)	(3486000.000,1280999.998,7368.837)	[-3163, 1010]	[-18.978, 6.06]	[0, 0]	[0, 1]	[0, 1]	[0, 0]	0	0	0	822590
LD34831281.las	(3483000.001,1281000.000,5013.707)	(3486000.000,1283999.999,7351.567)	[-3198, 1176]	[-19.188, 7.056]	[0, 0]	[0, 1]	[0, 1]	[0, 0]	0	0	0	763582
LD34831284.las	(3483000.001,1284000.000,5026.348)	(3485999.999,1286999.997,7359.375)	[-3188, 1260]	[-19.128, 7.56]	[0, 0]	[0, 1]	[0, 1]	[0, 0]	0	0	0	769264
LD34831287.las	(3483000.001,1287000.001,5041.791)	(3485999.999,1289999.999,7370.589)	[-3197, 1266]	[-19.182, 7.596]	[0, 0]	[0, 1]	[0, 1]	[0, 0]	0	0	0	751870
LD34831290.las	(3483000.001,1290000.002,5052.467)	(3485999.999,1292999.999,7354.211)	[-3204, 1308]	[-19.224, 7.848]	[0, 0]	[0, 1]	[0, 1]	[0, 0]	0	0	0	694771
LD34831293.las	(3483000.001,1293000.001,5067.270)	(3486000.000,1295999.999,7329.385)	[-3193, 1306]	[-19.158, 7.836]	[0, 0]	[0, 1]	[0, 1]	[0, 0]	0	0	0	638932
LD34831296.las	(3483000.003,1296000.000,5012.050)	(3486000.000,1298999.999,7331.577)	[-3210, 1300]	[-19.26, 7.8]	[0, 0]	[0, 1]	[0, 1]	[0, 0]	0	0	0	599190
LD34831299.las	(3483000.001,1299000.002,4989.331)	(3485999.997,1302000.000,7325.126)	[-3208, 1301]	[-19.248, 7.806]	[0, 0]	[0, 1]	[0, 1]	[0, 0]	0	0	0	533766
LD34831302.las	(3483000.001,1302000.001,4996.922)	(3486000.000,1305000.000,7319.303)	[-3195, 1375]	[-19.17, 8.25]	[0, 0]	[0, 1]	[0, 1]	[0, 0]	0	0	0	482268
LD34831305.las	(3483000.001,1305000.001,5025.243)	(3486000.000,1307999.999,7313.171)	[-3195, 1502]	[-19.17, 9.012]	[0, 0]	[0, 1]	[0, 1]	[0, 0]	0	0	0	422886
LD34831308.las	(3483000.002,1308000.000,5019.232)	(3486000.000,1310999.999,7333.263)	[-3228, 1723]	[-19.368, 10.338]	[0, 0]	[0, 1]	[0, 1]	[0, 0]	0	0	0	391175
LD34831311.las	(3483000.001,1311000.000,5034.695)	(3485999.992,1313999.999,7305.960)	[-3243, 1887]	[-19.458, 11.322]	[0, 0]	[0, 1]	[0, 1]	[0, 0]	0	0	0	405307
LD34831314.las	(3483000.001,1314000.000,5048.028)	(3485999.999,1316999.999,5840.976)	[-3243, 1961]	[-19.458, 11.766]	[0, 0]	[0, 1]	[0, 1]	[0, 0]	0	0	0	386478
LD34831317.las	(3483000.001,1317000.001,5068.819)	(3486000.000,1320000.000,5776.399)	[-3243, 1963]	[-19.458, 11.778]	[0, 0]	[0, 1]	[0, 1]	[0, 0]	0	0	0	277174
LD34831320.las	(3483000.001,1320000.006,5088.815)	(3486000.000,1322999.998,5217.211)	[-3260, 3253]	[-19.56, 19.518]	[0, 0]	[0, 1]	[0, 1]	[0, 0]	0	0	0	321754
LD34831323.las	(3483000.002,1323000.001,5129.255)	(3486000.000,1325999.998,5692.853)	[-3243, 3275]	[-19.458, 19.65]	[0, 0]	[0, 1]	[0, 1]	[0, 0]	0	0	0	359080
LD34831326.las	(3483000.001,1326000.001,5213.185)	(3486000.000,1328999.999,5708.404)	[-2093, 3263]	[-12.558, 19.578]	[0, 0]	[0, 1]	[0, 1]	[0, 0]	0	0	0	353213
LD34831329.las	(3483000.002,1329000.001,5214.291)	(3486000.000,1332000.000,7380.625)	[-1888, 3270]	[-11.328, 19.62]	[0, 0]	[0, 1]	[0, 1]	[0, 0]	0	0	0	404057
LD34831332.las	(3483000.005,1332000.006,5259.474)	(3486000.000,1334999.996,7333.420)	[-1709, 3275]	[-10.254, 19.65]	[0, 0]	[0, 1]	[0, 1]	[0, 0]	0	0	0	417311
LD34831335.las	(3483000.003,1335000.002,5275.311)	(3486000.000,1337999.999,7345.146)	[-1665, 3275]	[-9.99, 19.65]	[0, 0]	[0, 1]	[0, 1]	[0, 0]	0	0	0	453114
LD34831338.las	(3483000.001,1338000.003,5277.545)	(3485999.999,1340999.999,7344.073)	[-1664, 3272]	[-9.984, 19.632]	[0, 0]	[0, 1]	[0, 1]	[0, 0]	0	0	0	471779
LD34831341.las	(3483000.001,1341000.000,5285.829)	(3485999.998,1343999.999,7325.192)	[-1639, 3275]	[-9.834, 19.65]	[0, 0]	[0, 1]	[0, 1]	[0, 0]	0	0	0	515648
LD34831344.las	(3483000.001,1344000.000,5237.171)	(3485999.999,1346999.998,7319.752)	[-1595, 3272]	[-9.57, 19.632]	[0, 0]	[0, 1]	[0, 1]	[0, 0]	0	0	0	587676
LD34831347.las	(3483000.004,1347000.002,5210.908)	(3485999.999,1350000.000,7342.827)	[-1473, 3263]	[-8.838, 19.578]	[0, 0]	[0, 1]	[0, 1]	[0, 0]	0	0	0	653821
LD34831350.las	(3483000.003,1350000.003,5207.362)	(3485999.999,1353000.000,7343.853)	[-1332, 3264]	[-7.992, 19.584]	[0, 0]	[0, 1]	[0, 1]	[0, 0]	0	0	0	750862
LD34831353.las	(3483000.005,1353000.002,5216.053)	(3486000.000,1355999.998,7333.611)	[-1205, 3273]	[-7.23, 19.638]	[0, 0]	[0, 1]	[0, 1]	[0, 0]	0	0	0	750835
LD34831356.las	(3483000.001,1356000.002,5238.894)	(3486000.000,1358999.999,7329.638)	[-1152, 3272]	[-6.912, 19.632]	[0, 0]	[0, 1]	[0, 1]	[0, 0]	0	0	0	746737
LD34831359.las	(3483000.002,1359000.002,5265.810)	(3485999.999,1361999.997,7326.819)	[-1155, 3277]	[-6.93, 19.662]	[0, 0]	[0, 1]	[0, 1]	[0, 0]	0	0	0	759675
LD34831362.las	(3483000.002,1362000.001,5292.854)	(3485999.999,1365000.000,7336.091)	[-1138, 3285]	[-6.828, 19.71]	[0, 0]	[0, 1]	[0, 1]	[0, 0]	0	0	0	783865
LD34831365.las	(3483000.001,1365000.002,5334.268)	(3486000.000,1367999.999,7348.338)	[-1097, 3305]	[-6.582, 19.83]	[0, 0]	[0, 1]	[0, 1]	[0, 0]	0	0	0	852688
LD34831368.las	(3483000.001,1368000.007,5380.403)	(3486000.000,1370999.998,7415.989)	[-1016, 3367]	[-6.096, 20.202]	[0, 0]	[0, 1]	[0, 1]	[0, 0]	0	0	0	989546
LD34831371.las	(3483000.001,1371000.000,5463.854)	(3486000.000,1373999.999,7390.668)	[-789, 3375]	[-4.734, 20.25]	[0, 0]	[0, 1]	[0, 1]	[0, 0]	0	0	0	948204
LD34831374.las	(3483000.001,1374000.000,5467.712)	(3485999.998,1376999.999,7372.610)	[-564, 3364]	[-3.384, 20.184]	[0, 0]	[0, 1]	[0, 1]	[0, 0]	0	0	0	977509
LD34831377.las	(3483000.001,1377000.000,5471.364)	(3486000.000,1380000.000,7386.501)	[-540, 3357]	[-3.24, 20.142]	[0, 0]	[0, 1]	[0, 1]	[0, 0]	0	0	0	1012611

# DPH-1.3 Report on ASPRS LAS File Format (Tiled Data) - Informational - continued

File	(Xmin, Ymin, Zmin)	(Xmax, Ymax, Zmax)	Extended Scan Angle	Scan Angle Rank	Scanner Channel	Scan Direction	Edge of Flight Line	User Data	Counts for Synthetic	Key-points	Withheld	Overlap
LD34831380.las	(3483000.003,1380000.001,5405.097)	(3486000.000,1382999.998,7376.973)	[-533, 3339]	[-3.198, 20.034]	[0, 0]	[0, 1]	[0, 1]	[0, 0]	0	0	0	1025624
LD34831383.las	(3483000.003,1383000.002,5458.509)	(3486000.000,1385999.997,7367.416)	[-466, 3341]	[-2.796, 20.046]	[0, 0]	[0, 1]	[0, 1]	[0, 0]	0	0	0	996581
LD34831386.las	(3483000.001,1386000.000,5417.397)	(3485999.994,1388999.999,7351.809)	[-395, 3357]	[-2.37, 20.142]	[0, 0]	[0, 1]	[0, 1]	[0, 0]	0	0	0	1017736
LD34831389.las	(3483000.001,1389000.002,5219.310)	(3486000.000,1391999.999,7401.970)	[-394, 3360]	[-2.364, 20.16]	[0, 0]	[0, 1]	[0, 1]	[0, 0]	0	0	0	1054146
LD34831392.las	(3483000.001,1392000.000,5436.981)	(3485999.998,1394999.996,7405.221)	[-320, 3371]	[-1.92, 20.226]	[0, 0]	[0, 1]	[0, 1]	[0, 0]	0	0	0	1033402
LD34831395.las	(3483000.002,1395000.003,5497.246)	(3486000.000,1397999.997,7414.109)	[-140, 3368]	[-0.84, 20.208]	[0, 0]	[0, 1]	[0, 1]	[0, 0]	0	0	0	1043150
LD34831398.las	(3483000.001,1398000.002,5487.538)	(3485999.997,1400999.999,7396.793)	[37, 3359]	[0.222, 20.154]	[0, 0]	[0, 1]	[0, 1]	[0, 0]	0	0	0	1023097
LD34831401.las	(3483000.001,1401000.001,5429.399)	(3486000.000,1403999.999,7373.460)	[197, 3375]	[1.182, 20.25]	[0, 0]	[0, 1]	[0, 1]	[0, 0]	0	0	0	1030092
LD34831404.las	(3483000.002,1404000.001,5495.862)	(3485999.999,1406999.997,7425.746)	[315, 3386]	[1.89, 20.316]	[0, 0]	[0, 1]	[0, 1]	[0, 0]	0	0	0	1015227
LD34831407.las	(3483000.005,1407000.002,5478.729)	(3485999.996,1410000.000,7395.208)	[317, 3394]	[1.902, 20.364]	[0, 0]	[0, 1]	[0, 1]	[0, 0]	0	0	0	997058
LD34831410.las	(3483000.002,1410000.004,5272.263)	(3485999.999,1413000.000,7368.939)	[317, 3397]	[1.902, 20.382]	[0, 0]	[0, 1]	[0, 1]	[0, 0]	0	0	0	1013763
LD34831413.las	(3483000.001,1413000.001,5489.438)	(3485999.998,1415999.998,7395.100)	[336, 3402]	[2.016, 20.412]	[0, 0]	[0, 1]	[0, 1]	[0, 0]	0	0	0	1031117
LD34831416.las	(3483000.002,1416000.002,5467.748)	(3486000.000,1418999.999,7400.851)	[456, 3394]	[2.736, 20.364]	[0, 0]	[0, 1]	[0, 1]	[0, 0]	0	0	0	1059164
LD34831419.las	(3483000.002,1419000.000,5433.523)	(3486000.000,1421999.999,7382.082)	[469, 3408]	[2.814, 20.448]	[0, 0]	[0, 1]	[0, 1]	[0, 0]	0	0	0	1026188
LD34831422.las	(3483000.006,1422000.001,5374.668)	(3485999.998,1425000.000,7385.356)	[407, 3407]	[2.442, 20.442]	[0, 0]	[0, 1]	[0, 1]	[0, 0]	0	0	0	1006073
LD34831425.las	(3483000.004,1425000.001,5431.026)	(3486000.000,1428000.000,7424.211)	[239, 3408]	[1.434, 20.448]	[0, 0]	[0, 1]	[0, 1]	[0, 0]	0	0	0	1021206
LD34831428.las	(3483000.003,1428000.001,5388.884)	(3486000.000,1431000.000,7424.634)	[116, 3412]	[0.696, 20.472]	[0, 0]	[0, 1]	[0, 1]	[0, 0]	0	0	0	979292
LD34831431.las	(3483000.005,1431000.002,5577.351)	(3485999.994,1433999.998,7409.234)	[77, 3428]	[0.462, 20.568]	[0, 0]	[0, 1]	[0, 1]	[0, 0]	0	0	0	964502
LD34831434.las	(3483000.003,1434000.000,5270.019)	(3485999.999,1436999.998,7402.633)	[50, 3428]	[0.3, 20.568]	[0, 0]	[0, 1]	[0, 1]	[0, 0]	0	0	0	953607
LD34831437.las	(3483000.002,1437000.001,5384.395)	(3485999.999,1440000.000,7411.895)	[-180, 3435]	[-1.08, 20.61]	[0, 0]	[0, 1]	[0, 1]	[0, 0]	0	0	0	980399
LD34831440.las	(3483000.002,1440000.001,5381.777)	(3486000.000,1443000.000,7410.586)	[-236, 3447]	[-1.416, 20.682]	[0, 0]	[0, 1]	[0, 1]	[0, 0]	0	0	0	1014924
LD34831443.las	(3483000.001,1443000.001,5341.341)	(3486000.000,1445999.998,7381.465)	[-231, 3430]	[-1.386, 20.58]	[0, 0]	[0, 1]	[0, 1]	[0, 0]	0	0	0	962156
LD34861254.las	(3486000.002,1255087.122,4703.983)	(3488999.999,1257000.000,7320.956)	[-3307, 3053]	[-19.842, 18.318]	[0, 0]	[0, 1]	[0, 1]	[0, 0]	0	0	0	1964863
LD34861257.las	(3486000.007,1257000.002,4046.924)	(3488999.999,1259999.998,7318.998)	[119, 3051]	[0.714, 18.306]	[0, 0]	[0, 1]	[0, 1]	[0, 0]	0	0	0	1047259
LD34861260.las	(3486000.001,1260000.001,4749.252)	(3488999.998,1262999.999,7322.781)	[367, 3055]	[2.202, 18.33]	[0, 0]	[0, 1]	[0, 1]	[0, 0]	0	0	0	962658
LD34861263.las	(3486000.002,1263000.000,4051.117)	(3488999.998,1265999.999,7333.470)	[476, 3058]	[2.856, 18.348]	[0, 0]	[0, 1]	[0, 1]	[0, 0]	0	0	0	942254
LD34861266.las	(3486000.001,1266000.001,4774.984)	(3488999.998,1268999.998,7320.389)	[537, 3069]	[3.222, 18.414]	[0, 0]	[0, 1]	[0, 1]	[0, 0]	0	0	0	973539
LD34861269.las	(3486000.002,1269000.000,4806.080)	(3488999.999,1272000.000,7317.748)	[472, 3105]	[2.832, 18.63]	[0, 0]	[0, 1]	[0, 1]	[0, 0]	0	0	0	959576
LD34861272.las	(3486000.001,1272000.002,4848.514)	(3488999.990,1275000.000,7322.502)	[422, 3120]	[2.532, 18.72]	[0, 0]	[0, 1]	[0, 1]	[0, 0]	0	0	0	978857
LD34861275.las	(3486000.002,1275000.001,4894.436)	(3488999.999,1277999.996,7333.158)	[359, 3121]	[2.154, 18.726]	[0, 0]	[0, 1]	[0, 1]	[0, 0]	0	0	0	964176
LD34861278.las	(3486000.001,1278000.000,4948.123)	(3488999.998,1280999.999,7361.278)	[292, 3139]	[1.752, 18.834]	[0, 0]	[0, 1]	[0, 1]	[0, 0]	0	0	0	951643
LD34861281.las	(3486000.001,1281000.003,5004.642)	(3488999.998,1283999.998,7355.090)	[208, 3143]	[1.248, 18.858]	[0, 0]	[0, 1]	[0, 1]	[0, 0]	0	0	0	923347
LD34861284.las	(3486000.001,1284000.000,5016.824)	(3488999.998,1287000.000,7352.095)	[109, 3156]	[0.654, 18.936]	[0, 0]	[0, 1]	[0, 1]	[0, 0]	0	0	0	858314
LD34861287.las	(3486000.003,1287000.002,5026.981)	(3488999.996,1289999.999,7336.275)	[-26, 3167]	[-0.156, 19.002]	[0, 0]	[0, 1]	[0, 1]	[0, 0]	0	0	0	896650
LD34861290.las	(3486000.001,1290000.002,5035.042)	(3488999.999,1292999.998,7339.172)	[-185, 3162]	[-1.11, 18.972]	[0, 0]	[0, 1]	[0, 1]	[0, 0]	0	0	0	971046
LD34861293.las	(3486000.002,1293000.000,5004.193)	(3488999.997,1295999.999,7330.691)	[-192, 3159]	[-1.152, 18.954]	[0, 0]	[0, 1]	[0, 1]	[0, 0]	0	0	0	992718
LD34861296.las	(3486000.001,1296000.000,4965.226)	(3488999.999,1298999.999,7341.642)	[-201, 3156]	[-1.206, 18.936]	[0, 0]	[0, 1]	[0, 1]	[0, 0]	0	0	0	998892
LD34861299.las	(3486000.001,1299000.000,4966.007)	(3488999.996,1301999.999,7325.507)	[-345, 3155]	[-2.07, 18.93]	[0, 0]	[0, 1]	[0, 1]	[0, 0]	0	0	0	1060130
LD34861302.las	(3486000.003,1302000.001,4973.976)	(3488999.991,1304999.998,7320.294)	[-566, 3162]	[-3.396, 18.972]	[0, 0]	[0, 1]	[0, 1]	[0, 0]	0	0	0	1101621
LD34861305.las	(3486000.001,1305000.001,4980.922)	(3488999.997,1307999.999,7313.486)	[-673, 3193]	[-4.038, 19.158]	[0, 0]	[0, 1]	[0, 1]	[0, 0]	0	0	0	1088714
LD34861308.las	(3486000.005,1308000.000,5002.401)	(3488999.998,1310999.999,7343.463)	[-684, 3189]	[-4.104, 19.134]	[0, 0]	[0, 1]	[0, 1]	[0, 0]	0	0	0	1108864
LD34861311.las	(3486000.001,1311000.000,5026.699)	(3488999.998,1313999.999,7324.267)	[-680, 3191]	[-4.08, 19.146]	[0, 0]	[0, 1]	[0, 1]	[0, 0]	0	0	0	991023
LD34861314.las	(3486000.001,1314000.000,5053.743)	(3488999.999,1317000.000,7329.900)	[-732, 3206]	[-4.392, 19.236]	[0, 0]	[0, 1]	[0, 1]	[0, 0]	0	0	0	894798
LD34861317.las	(3486000.001,1317000.003,5079.606)	(3488999.997,1319999.998,7347.964)	[-832, 3225]	[-4.992, 19.35]	[0, 0]	[0, 1]	[0, 1]	[0, 0]	0	0	0	997702
LD34861320.las	(3486000.001,1320000.005,5171.643)	(3488999.999,1322999.999,7353.433)	[-1015, 3237]	[-6.09, 19.422]	[0, 0]	[0, 1]	[0, 1]	[0, 0]	0	0	0	912937
LD34861323.las	(3486000.001,1323000.003,5202.834)	(3488999.997,1325999.999,7348.381)	[-1168, 3249]	[-7.008, 19.494]	[0, 0]	[0, 1]	[0, 1]	[0, 0]	0	0	0	769387
LD34861326.las	(3486000.001,1326000.000,5214.757)	(3488999.999,1328999.999,7381.859)	[-1229, 3254]	[-7.374, 19.524]	[0, 0]	[0, 1]	[0, 1]	[0, 0]	0	0	0	725796
LD34861329.las	(3486000.001,1329000.003,5230.514)	(3488999.997,1332000.000,7384.742)	[-1353, 3253]	[-8.118, 19.518]	[0, 0]	[0, 1]	[0, 1]	[0, 0]	0	0	0	668204
LD34861332.las	(3486000.001,1332000.002,5231.295)	(3488999.997,1335000.000,7254.920)	[-1414, 3274]	[-8.484, 19.644]	[0, 0]	[0, 1]	[0, 1]	[0, 0]	0	0	0	515030

# DPH-1.3 Report on ASPRS LAS File Format (Tiled Data) - Informational - continued

File	(Xmin, Ymin, Zmin)	(Xmax, Ymax, Zmax)	Extended Scan Angle	Scan Angle Rank	Scanner Channel	Scan Direction	Edge of Flight Line	User Data	Counts for Synthetic	Key-points	Withheld	Overlap
LD34861335.las	(3486000.003,1335000.001,5244.780)	(3488999.999,1338000.000,7297.830)	[-1416, 3272]	[-8.496, 19.632]	[0, 0]	[0, 1]	[0, 1]	[0, 0]	0	0	0	547607
LD34861338.las	(3486000.001,1338000.003,5263.507)	(3488999.999,1340999.998,7302.105)	[-1426, 3270]	[-8.556, 19.62]	[0, 0]	[0, 1]	[0, 1]	[0, 0]	0	0	0	569245
LD34861341.las	(3486000.001,1341000.000,5217.867)	(3488999.998,1343999.999,7293.365)	[-1614, 3276]	[-9.684, 19.656]	[0, 0]	[0, 1]	[0, 1]	[0, 0]	0	0	0	506536
LD34861344.las	(3486000.001,1344000.000,5171.305)	(3488999.999,1346999.999,7272.512)	[-1810, 3273]	[-10.86, 19.638]	[0, 0]	[0, 1]	[0, 1]	[0, 0]	0	0	0	460553
LD34861347.las	(3486000.001,1347000.001,5171.735)	(3488999.999,1350000.000,7268.801)	[-1872, 3261]	[-11.232, 19.566]	[0, 0]	[0, 1]	[0, 1]	[0, 0]	0	0	0	443726
LD34861350.las	(3486000.001,1350000.002,5188.343)	(3488999.998,1352999.999,7261.114)	[-1928, 3246]	[-11.568, 19.476]	[0, 0]	[0, 1]	[0, 1]	[0, 0]	0	0	0	406828
LD34861353.las	(3486000.001,1353000.001,5212.486)	(3488999.999,1355999.995,5744.280)	[-2038, 3239]	[-12.228, 19.434]	[0, 0]	[0, 1]	[0, 1]	[0, 0]	0	0	0	353263
LD34861356.las	(3486000.001,1356000.000,5245.439)	(3488999.999,1358999.997,5752.370)	[-3312, 3273]	[-19.872, 19.638]	[0, 0]	[0, 1]	[0, 1]	[0, 0]	0	0	0	414122
LD34861359.las	(3486000.001,1359000.001,5271.925)	(3488999.999,1362000.000,5751.029)	[-3311, 3275]	[-19.866, 19.65]	[0, 0]	[0, 1]	[0, 1]	[0, 0]	0	0	0	450109
LD34861362.las	(3486000.001,1362000.001,5254.789)	(3488999.998,1364999.999,5853.564)	[-3311, 3290]	[-19.866, 19.74]	[0, 0]	[0, 1]	[0, 1]	[0, 0]	0	0	0	543998
LD34861365.las	(3486000.001,1365000.002,5294.146)	(3488999.999,1367999.997,5780.805)	[-3327, 3301]	[-19.962, 19.806]	[0, 0]	[0, 1]	[0, 1]	[0, 0]	0	0	0	587222
LD34861368.las	(3486000.001,1368000.001,5362.033)	(3488999.999,1370999.999,5550.435)	[-3395, 3300]	[-20.37, 19.8]	[0, 0]	[0, 1]	[0, 1]	[0, 0]	0	0	0	429244
LD34861371.las	(3486000.001,1371000.000,5227.158)	(3488999.999,1373999.999,5590.192)	[-3413, 1943]	[-20.478, 11.658]	[0, 0]	[0, 1]	[0, 1]	[0, 0]	0	0	0	380525
LD34861374.las	(3486000.001,1374000.001,5381.863)	(3488999.999,1376999.997,7387.108)	[-3413, 1871]	[-20.478, 11.226]	[0, 0]	[0, 1]	[0, 1]	[0, 0]	0	0	0	418989
LD34861377.las	(3486000.002,1377000.000,5435.813)	(3488999.999,1379999.995,7404.601)	[-3413, 1693]	[-20.478, 10.158]	[0, 0]	[0, 1]	[0, 1]	[0, 0]	0	0	0	497419
LD34861380.las	(3486000.001,1380000.001,5419.897)	(3488999.998,1383000.000,7367.561)	[-3386, 1632]	[-20.316, 9.792]	[0, 0]	[0, 1]	[0, 1]	[0, 0]	0	0	0	543530
LD34861383.las	(3486000.001,1383000.001,5425.688)	(3488999.999,1385999.999,7330.592)	[-3394, 1615]	[-20.364, 9.69]	[0, 0]	[0, 1]	[0, 1]	[0, 0]	0	0	0	542629
LD34861386.las	(3486000.001,1386000.000,5412.801)	(3488999.999,1388999.997,7358.607)	[-3396, 1538]	[-20.376, 9.228]	[0, 0]	[0, 1]	[0, 1]	[0, 0]	0	0	0	547131
LD34861389.las	(3486000.004,1389000.000,5442.758)	(3488999.997,1391999.999,7318.706)	[-3391, 1464]	[-20.346, 8.784]	[0, 0]	[0, 1]	[0, 1]	[0, 0]	0	0	0	552502
LD34861392.las	(3486000.002,1392000.000,5471.315)	(3488999.999,1394999.999,7342.390)	[-3393, 1376]	[-20.358, 8.256]	[0, 0]	[0, 1]	[0, 1]	[0, 0]	0	0	0	610060
LD34861395.las	(3486000.002,1395000.001,5345.836)	(3488999.999,1397999.999,7364.040)	[-3429, 1231]	[-20.574, 7.386]	[0, 0]	[0, 1]	[0, 1]	[0, 0]	0	0	0	689541
LD34861398.las	(3486000.002,1398000.001,5450.376)	(3488999.999,1400999.999,7366.629)	[-3413, 1103]	[-20.478, 6.618]	[0, 0]	[0, 1]	[0, 1]	[0, 0]	0	0	0	766878
LD34861401.las	(3486000.003,1401000.001,5388.175)	(3488999.999,1403999.999,7342.938)	[-3430, 937]	[-20.58, 5.622]	[0, 0]	[0, 1]	[0, 1]	[0, 0]	0	0	0	892890
LD34861404.las	(3486000.003,1404000.000,5282.542)	(3488999.999,1406999.999,7364.323)	[-3420, 886]	[-20.52, 5.316]	[0, 0]	[0, 1]	[0, 1]	[0, 0]	0	0	0	945006
LD34861407.las	(3486000.001,1407000.001,5468.004)	(3488999.999,1409999.999,7374.749)	[-3422, 913]	[-20.532, 5.478]	[0, 0]	[0, 1]	[0, 1]	[0, 0]	0	0	0	913283
LD34861410.las	(3486000.002,1410000.002,5342.975)	(3488999.999,1413000.000,7379.926)	[-3430, 900]	[-20.58, 5.4]	[0, 0]	[0, 1]	[0, 1]	[0, 0]	0	0	0	1003888
LD34861413.las	(3486000.001,1413000.001,5363.441)	(3488999.999,1415999.999,7396.170)	[-3445, 762]	[-20.67, 4.572]	[0, 0]	[0, 1]	[0, 1]	[0, 0]	0	0	0	1062438
LD34861416.las	(3486000.001,1416000.002,5358.454)	(3488999.999,1418999.999,7391.170)	[-3448, 605]	[-20.688, 3.63]	[0, 0]	[0, 1]	[0, 1]	[0, 0]	0	0	0	1046677
LD34861419.las	(3486000.001,1419000.000,5382.214)	(3488999.999,1421999.999,7394.867)	[-3452, 520]	[-20.712, 3.12]	[0, 0]	[0, 1]	[0, 1]	[0, 0]	0	0	0	965114
LD34861422.las	(3486000.002,1422000.002,5236.495)	(3488999.995,1425000.000,7388.217)	[-3465, 468]	[-20.79, 2.808]	[0, 0]	[0, 1]	[0, 1]	[0, 0]	0	0	0	962090
LD34861425.las	(3486000.002,1425000.001,5385.406)	(3488999.999,1427999.998,7371.130)	[-3445, 406]	[-20.67, 2.436]	[0, 0]	[0, 1]	[0, 1]	[0, 0]	0	0	0	985841
LD34861428.las	(3486000.003,1428000.003,5354.956)	(3488999.998,1430999.998,7360.888)	[-3449, 236]	[-20.694, 1.416]	[0, 0]	[0, 1]	[0, 1]	[0, 0]	0	0	0	976229
LD34861431.las	(3486000.004,1431000.001,5424.605)	(3488999.999,1433999.998,7401.261)	[-3449, 115]	[-20.694, 0.69]	[0, 0]	[0, 1]	[0, 1]	[0, 0]	0	0	0	1025732
LD34861434.las	(3486000.001,1434000.001,5397.020)	(3488999.997,1436999.999,7402.249)	[-3467, 88]	[-20.802, 0.528]	[0, 0]	[0, 1]	[0, 1]	[0, 0]	0	0	0	1048256
LD34861437.las	(3486000.001,1437000.001,5338.628)	(3488999.998,1440000.000,7398.568)	[-3469, 47]	[-20.814, 0.282]	[0, 0]	[0, 1]	[0, 1]	[0, 0]	0	0	0	1040317
LD34861440.las	(3486000.002,1440000.003,5462.791)	(3488999.998,1443000.000,7388.748)	[-3467, -180]	[-20.802, -1.08]	[0, 0]	[0, 1]	[0, 1]	[0, 0]	0	0	0	970142
LD34861443.las	(3486000.007,1443000.002,5482.532)	(3488999.999,1445999.999,7384.979)	[-3485, -190]	[-20.91, -1.14]	[0, 0]	[0, 1]	[0, 1]	[0, 0]	0	0	0	945968
LD34891254.las	(3489000.002,1255132.829,4709.669)	(3491999.996,1257000.000,7273.949)	[-3308, 912]	[-19.848, 5.472]	[0, 0]	[0, 1]	[0, 1]	[0, 0]	0	0	0	1779545
LD34891257.las	(3489000.000,1257000.001,4005.907)	(3491999.997,1260000.000,7287.607)	[-3113, 811]	[-18.678, 4.866]	[0, 0]	[0, 1]	[0, 1]	[0, 0]	0	0	0	1028593
LD34891260.las	(3489000.001,1260000.001,4730.256)	(3491999.999,1262999.998,7283.489)	[-3108, 787]	[-18.648, 4.722]	[0, 0]	[0, 1]	[0, 1]	[0, 0]	0	0	0	957527
LD34891263.las	(3489000.000,1263000.003,4045.569)	(3491999.999,1265999.999,7293.119)	[-3122, 783]	[-18.732, 4.698]	[0, 0]	[0, 1]	[0, 1]	[0, 0]	0	0	0	1040014
LD34891266.las	(3489000.001,1266000.003,4776.736)	(3491999.998,1268999.998,7303.230)	[-3148, 789]	[-18.888, 4.734]	[0, 0]	[0, 1]	[0, 1]	[0, 0]	0	0	0	1087052
LD34891269.las	(3489000.000,1269000.000,4818.498)	(3491999.998,1271999.995,7301.137)	[-3178, 604]	[-19.068, 3.624]	[0, 0]	[0, 1]	[0, 1]	[0, 0]	0	0	0	1000169
LD34891272.las	(3489000.000,1272000.001,4869.967)	(3491999.999,1275000.000,7307.587)	[-3176, 471]	[-19.056, 2.826]	[0, 0]	[0, 1]	[0, 1]	[0, 0]	0	0	0	1052602
LD34891275.las	(3489000.000,1275000.001,4944.324)	(3491999.999,1277999.999,7329.595)	[-3214, 422]	[-19.284, 2.532]	[0, 0]	[0, 1]	[0, 1]	[0, 0]	0	0	0	1081633
LD34891278.las	(3489000.001,1278000.000,4973.097)	(3491999.998,1280999.998,7332.334)	[-3240, 359]	[-19.44, 2.154]	[0, 0]	[0, 1]	[0, 1]	[0, 0]	0	0	0	1052628
LD34891281.las	(3489000.000,1281000.000,4997.149)	(3491999.992,1283999.999,7324.398)	[-3231, 291]	[-19.386, 1.746]	[0, 0]	[0, 1]	[0, 1]	[0, 0]	0	0	0	1056531
LD34891284.las	(3489000.000,1284000.000,5004.859)	(3491999.999,1287000.000,7318.089)	[-3215, 207]	[-19.29, 1.242]	[0, 0]	[0, 1]	[0, 1]	[0, 0]	0	0	0	1051337
LD34891287.las	(3489000.000,1287000.002,5010.161)	(3491999.999,1289999.999,7282.876)	[-3225, 108]	[-19.35, 0.648]	[0, 0]	[0, 1]	[0, 1]	[0, 0]	0	0	0	946818

# DPH-1.3 Report on ASPRS LAS File Format (Tiled Data) - Informational - continued

File	(Xmin, Ymin, Zmin)	(Xmax, Ymax, Zmax)	Extended Scan Angle	Scan Angle Rank	Scanner Channel	Scan Direction	Edge of Flight Line	User Data	Counts for Synthetic	Key-points	Withheld	Overlap
LD34891290.las	(3489000.002,1290000.006,4958.622)	(3491999.996,1292999.998,7293.906)	[-3206, -28]	[-19.236, -0.168]	[0, 0]	[0, 1]	[0, 1]	[0, 0]	0	0	0	954878
LD34891293.las	(3489000.006,1293000.000,4937.838)	(3491999.999,1295999.999,7307.433)	[-3197, -150]	[-19.182, -0.9]	[0, 0]	[0, 1]	[0, 1]	[0, 0]	0	0	0	1036794
LD34891296.las	(3489000.000,1296000.003,4941.138)	(3491999.999,1298999.998,7312.974)	[-3193, -143]	[-19.158, -0.858]	[0, 0]	[0, 1]	[0, 1]	[0, 0]	0	0	0	1087307
LD34891299.las	(3489000.000,1299000.000,4947.559)	(3491999.998,1301999.999,7306.979)	[-3201, -203]	[-19.206, -1.218]	[0, 0]	[0, 1]	[0, 1]	[0, 0]	0	0	0	1086290
LD34891302.las	(3489000.002,1302000.004,4965.394)	(3491999.999,1304999.999,7306.262)	[-3213, -347]	[-19.278, -2.082]	[0, 0]	[0, 1]	[0, 1]	[0, 0]	0	0	0	1017830
LD34891305.las	(3489000.005,1305000.006,4989.265)	(3491999.998,1307999.998,7285.809)	[-3232, -566]	[-19.392, -3.396]	[0, 0]	[0, 1]	[0, 1]	[0, 0]	0	0	0	839610
LD34891308.las	(3489000.001,1308000.000,5043.228)	(3491999.997,1310999.996,7297.935)	[-3244, -674]	[-19.464, -4.044]	[0, 0]	[0, 1]	[0, 1]	[0, 0]	0	0	0	873768
LD34891311.las	(3489000.001,1311000.000,5095.823)	(3491999.998,1313999.999,7303.794)	[-3261, -395]	[-19.566, -2.37]	[0, 0]	[0, 1]	[0, 1]	[0, 0]	0	0	0	984865
LD34891314.las	(3489000.001,1314000.000,4880.184)	(3491999.999,1317000.000,7258.588)	[-3264, -296]	[-19.584, -1.776]	[0, 0]	[0, 1]	[0, 1]	[0, 0]	0	0	0	1045639
LD34891317.las	(3489000.001,1317000.001,5165.751)	(3491999.996,1320000.000,7271.426)	[-3283, -283]	[-19.698, -1.698]	[0, 0]	[0, 1]	[0, 1]	[0, 0]	0	0	0	1023026
LD34891320.las	(3489000.000,1320000.002,5181.614)	(3491999.995,1323000.000,7323.824)	[-3298, -236]	[-19.788, -1.416]	[0, 0]	[0, 1]	[0, 1]	[0, 0]	0	0	0	1040918
LD34891323.las	(3489000.000,1323000.001,5167.565)	(3491999.995,1325999.998,7291.803)	[-3307, -205]	[-19.842, -1.23]	[0, 0]	[0, 1]	[0, 1]	[0, 0]	0	0	0	979541
LD34891326.las	(3489000.001,1326000.001,5172.844)	(3491999.999,1328999.995,7278.046)	[-3329, -157]	[-19.974, -0.942]	[0, 0]	[0, 1]	[0, 1]	[0, 0]	0	0	0	908732
LD34891329.las	(3489000.001,1329000.000,5184.297)	(3491999.998,1332000.000,7278.053)	[-3312, -91]	[-19.872, -0.546]	[0, 0]	[0, 1]	[0, 1]	[0, 0]	0	0	0	931162
LD34891332.las	(3489000.000,1332000.002,5208.438)	(3491999.998,1335000.000,7268.496)	[-3310, 173]	[-19.86, 1.038]	[0, 0]	[0, 1]	[0, 1]	[0, 0]	0	0	0	957704
LD34891335.las	(3489000.003,1335000.001,5244.583)	(3491999.995,1338000.000,7309.352)	[-3327, 276]	[-19.962, 1.656]	[0, 0]	[0, 1]	[0, 1]	[0, 0]	0	0	0	1038697
LD34891338.las	(3489000.000,1338000.001,5227.027)	(3491999.991,1340999.998,7302.187)	[-3330, 344]	[-19.98, 2.064]	[0, 0]	[0, 1]	[0, 1]	[0, 0]	0	0	0	1071249
LD34891341.las	(3489000.002,1341000.000,5156.528)	(3491999.998,1343999.999,7285.077)	[-3311, 368]	[-19.866, 2.208]	[0, 0]	[0, 1]	[0, 1]	[0, 0]	0	0	0	1009010
LD34891344.las	(3489000.000,1344000.002,5151.200)	(3491999.999,1347000.000,7279.329)	[-3311, 372]	[-19.866, 2.232]	[0, 0]	[0, 1]	[0, 1]	[0, 0]	0	0	0	948593
LD34891347.las	(3489000.000,1347000.001,5161.190)	(3491999.997,1349999.998,7279.100)	[-3298, 463]	[-19.788, 2.778]	[0, 0]	[0, 1]	[0, 1]	[0, 0]	0	0	0	919667
LD34891350.las	(3489000.001,1350000.002,5171.699)	(3491999.998,1352999.999,7296.449)	[-3317, 641]	[-19.902, 3.846]	[0, 0]	[0, 1]	[0, 1]	[0, 0]	0	0	0	955582
LD34891353.las	(3489000.001,1353000.002,5185.118)	(3491999.998,1355999.999,7292.167)	[-3312, 817]	[-19.872, 4.902]	[0, 0]	[0, 1]	[0, 1]	[0, 0]	0	0	0	982915
LD34891356.las	(3489000.000,1356000.001,5207.732)	(3491999.999,1358999.998,7315.317)	[-3311, 909]	[-19.866, 5.454]	[0, 0]	[0, 1]	[0, 1]	[0, 0]	0	0	0	888912
LD34891359.las	(3489000.000,1359000.001,5225.009)	(3491999.999,1361999.999,7310.930)	[-3328, 983]	[-19.968, 5.898]	[0, 0]	[0, 1]	[0, 1]	[0, 0]	0	0	0	882787
LD34891362.las	(3489000.000,1362000.001,5244.015)	(3491999.999,1365000.000,7321.888)	[-3310, 1098]	[-19.86, 6.588]	[0, 0]	[0, 1]	[0, 1]	[0, 0]	0	0	0	795173
LD34891365.las	(3489000.001,1365000.001,5280.459)	(3491999.999,1368000.000,7339.244)	[-3341, 1248]	[-20.046, 7.488]	[0, 0]	[0, 1]	[0, 1]	[0, 0]	0	0	0	736675
LD34891368.las	(3489000.001,1368000.001,5355.780)	(3491999.999,1370999.999,7361.288)	[-3410, 1308]	[-20.46, 7.848]	[0, 0]	[0, 1]	[0, 1]	[0, 0]	0	0	0	705411
LD34891371.las	(3489000.000,1371000.001,5424.973)	(3491999.999,1373999.998,7362.177)	[-3431, 1401]	[-20.586, 8.406]	[0, 0]	[0, 1]	[0, 1]	[0, 0]	0	0	0	651445
LD34891374.las	(3489000.000,1374000.001,5207.821)	(3491999.999,1376999.997,7353.912)	[-3425, 1474]	[-20.55, 8.844]	[0, 0]	[0, 1]	[0, 1]	[0, 0]	0	0	0	631307
LD34891377.las	(3489000.000,1377000.000,5361.876)	(3491999.997,1380000.000,7337.849)	[-3380, 1616]	[-20.28, 9.696]	[0, 0]	[0, 1]	[0, 1]	[0, 0]	0	0	0	588910
LD34891380.las	(3489000.000,1380000.001,5420.255)	(3491999.999,1383000.000,5520.288)	[-3382, 1771]	[-20.292, 10.626]	[0, 0]	[0, 1]	[0, 1]	[0, 0]	0	0	0	545460
LD34891383.las	(3489000.000,1383000.001,5379.635)	(3491999.997,1385999.991,7330.602)	[-3379, 1783]	[-20.274, 10.698]	[0, 0]	[0, 1]	[0, 1]	[0, 0]	0	0	0	530597
LD34891386.las	(3489000.001,1386000.000,5395.921)	(3491999.998,1388999.998,7325.707)	[-3380, 1728]	[-20.28, 10.368]	[0, 0]	[0, 1]	[0, 1]	[0, 0]	0	0	0	490162
LD34891389.las	(3489000.000,1389000.000,5371.397)	(3491999.998,1391999.999,5714.119)	[-3412, 1686]	[-20.472, 10.116]	[0, 0]	[0, 1]	[0, 1]	[0, 0]	0	0	0	452803
LD34891392.las	(3489000.000,1392000.001,5424.340)	(3491999.994,1394999.998,5538.798)	[-3412, 1868]	[-20.472, 11.208]	[0, 0]	[0, 1]	[0, 1]	[0, 0]	0	0	0	379167
LD34891395.las	(3489000.000,1395000.005,5342.873)	(3491999.994,1397999.997,5545.937)	[-3413, 2054]	[-20.478, 12.324]	[0, 0]	[0, 1]	[0, 1]	[0, 0]	0	0	0	315231
LD34891398.las	(3489000.000,1398000.001,5362.260)	(3491999.999,1400999.999,5539.553)	[-3410, 2107]	[-20.46, 12.642]	[0, 0]	[0, 1]	[0, 1]	[0, 0]	0	0	0	224623
LD34891401.las	(3489000.000,1401000.001,5463.513)	(3491999.998,1403999.999,5556.708)	[-3397, 2123]	[-20.382, 12.738]	[0, 0]	[0, 1]	[0, 1]	[0, 0]	0	0	0	44403
LD34891404.las	(3489000.001,1404000.004,5434.097)	(3491999.999,1406999.998,6319.039)	[-3429, 3360]	[-20.574, 20.16]	[0, 0]	[0, 1]	[0, 1]	[0, 0]	0	0	0	111862
LD34891407.las	(3489000.000,1407000.000,5376.613)	(3491999.999,1409999.999,5676.951)	[-3439, 3379]	[-20.634, 20.274]	[0, 0]	[0, 1]	[0, 1]	[0, 0]	0	0	0	381106
LD34891410.las	(3489000.000,1410000.001,5395.038)	(3491999.999,1413000.000,5554.894)	[-3407, 3395]	[-20.442, 20.37]	[0, 0]	[0, 1]	[0, 1]	[0, 0]	0	0	0	384101
LD34891413.las	(3489000.000,1413000.001,5443.621)	(3491999.995,1415999.999,7312.787)	[-1888, 3401]	[-11.328, 20.406]	[0, 0]	[0, 1]	[0, 1]	[0, 0]	0	0	0	379189
LD34891416.las	(3489000.004,1416000.004,5520.494)	(3491999.999,1418999.998,7292.640)	[-1762, 3409]	[-10.572, 20.454]	[0, 0]	[0, 1]	[0, 1]	[0, 0]	0	0	0	387691
LD34891419.las	(3489000.003,1419000.000,5393.132)	(3491999.998,1421999.996,7314.018)	[-1796, 3426]	[-10.776, 20.556]	[0, 0]	[0, 1]	[0, 1]	[0, 0]	0	0	0	396704
LD34891422.las	(3489000.000,1422000.004,5444.753)	(3491999.999,1425000.000,7310.957)	[-1791, 3406]	[-10.746, 20.436]	[0, 0]	[0, 1]	[0, 1]	[0, 0]	0	0	0	529662
LD34891425.las	(3489000.001,1425000.003,5532.348)	(3491999.999,1428000.000,7346.540)	[-1770, 3405]	[-10.62, 20.43]	[0, 0]	[0, 1]	[0, 1]	[0, 0]	0	0	0	559920
LD34891428.las	(3489000.000,1428000.002,5187.339)	(3491999.999,1431000.000,7368.237)	[-1569, 3458]	[-9.414, 20.748]	[0, 0]	[0, 1]	[0, 1]	[0, 0]	0	0	0	485017
LD34891431.las	(3489000.000,1431000.003,5179.632)	(3491999.999,1433999.998,7372.046)	[-1397, 3494]	[-8.382, 20.964]	[0, 0]	[0, 1]	[0, 1]	[0, 0]	0	0	0	458048
LD34891434.las	(3489000.002,1434000.000,5363.408)	(3491999.998,1436999.994,7373.473)	[-1257, 3460]	[-7.542, 20.76]	[0, 0]	[0, 1]	[0, 1]	[0, 0]	0	0	0	608477

# DPH-1.3 Report on ASPRS LAS File Format (Tiled Data) - Informational - continued

File	(Xmin, Ymin, Zmin)	(Xmax, Ymax, Zmax)	Extended Scan Angle	Scan Angle Rank	Scanner Channel	Scan Direction	Edge of Flight Line	User Data	Counts for Synthetic	Key-points	Withheld	Overlap
LD34891437.las	(3489000.000,1437000.003,5275.452)	(3491999.999,1439999.999,7378.601)	[-1145, 3452]	[-6.87, 20.712]	[0, 0]	[0, 1]	[0, 1]	[0, 0]	0	0	0	687944
LD34891440.las	(3489000.002,1440000.002,5503.906)	(3491999.999,1443000.000,7021.784)	[-1123, 3432]	[-6.738, 20.592]	[0, 0]	[0, 1]	[0, 1]	[0, 0]	0	0	0	745394
LD34891443.las	(3489000.002,1443000.002,5542.876)	(3491999.997,1446000.000,7339.090)	[-1120, 3428]	[-6.72, 20.568]	[0, 0]	[0, 1]	[0, 1]	[0, 0]	0	0	0	768798
LD34921254.las	(3492000.002,1255170.132,4696.769)	(3495000.000,1257000.000,7256.137)	[-3319, 3053]	[-19.914, 18.318]	[0, 0]	[0, 1]	[0, 1]	[0, 0]	0	0	0	1405125
LD34921257.las	(3492000.000,1257000.001,4714.951)	(3495000.000,1259999.999,7259.149)	[-3322, 3056]	[-19.932, 18.336]	[0, 0]	[0, 1]	[0, 1]	[0, 0]	0	0	0	301204
LD34921260.las	(3492000.000,1260000.001,4733.816)	(3494999.999,1262999.999,7246.757)	[-3111, 3089]	[-18.666, 18.534]	[0, 0]	[0, 1]	[0, 1]	[0, 0]	0	0	0	374751
LD34921263.las	(3492000.001,1263000.000,4033.443)	(3495000.000,1265999.994,7290.842)	[-3111, 3108]	[-18.666, 18.648]	[0, 0]	[0, 1]	[0, 1]	[0, 0]	0	0	0	380079
LD34921266.las	(3492000.002,1266000.000,4789.981)	(3495000.000,1268999.999,7261.987)	[-1759, 3117]	[-10.554, 18.702]	[0, 0]	[0, 1]	[0, 1]	[0, 0]	0	0	0	388392
LD34921269.las	(3492000.000,1269000.000,4867.999)	(3495000.000,1272000.000,7273.601)	[-1745, 3140]	[-10.47, 18.84]	[0, 0]	[0, 1]	[0, 1]	[0, 0]	0	0	0	320522
LD34921272.las	(3492000.000,1272000.001,4941.010)	(3495000.000,1275000.000,7294.772)	[-1640, 3156]	[-9.84, 18.936]	[0, 0]	[0, 1]	[0, 1]	[0, 0]	0	0	0	338077
LD34921275.las	(3492000.000,1275000.001,4955.853)	(3495000.000,1277999.999,7271.537)	[-1491, 3157]	[-8.946, 18.942]	[0, 0]	[0, 1]	[0, 1]	[0, 0]	0	0	0	458997
LD34921278.las	(3492000.002,1278000.001,4968.999)	(3495000.000,1280999.999,7205.550)	[-1391, 3187]	[-8.346, 19.122]	[0, 0]	[0, 1]	[0, 1]	[0, 0]	0	0	0	538430
LD34921281.las	(3492000.005,1281000.000,4980.610)	(3495000.000,1283999.999,7242.289)	[-1317, 3147]	[-7.902, 18.882]	[0, 0]	[0, 1]	[0, 1]	[0, 0]	0	0	0	551695
LD34921284.las	(3492000.000,1284000.000,4966.197)	(3494999.998,1287000.000,7270.300)	[-1331, 3142]	[-7.986, 18.852]	[0, 0]	[0, 1]	[0, 1]	[0, 0]	0	0	0	574074
LD34921287.las	(3492000.000,1287000.002,4220.628)	(3494999.999,1289999.999,7264.214)	[-1329, 3146]	[-7.974, 18.876]	[0, 0]	[0, 1]	[0, 1]	[0, 0]	0	0	0	608954
LD34921290.las	(3492000.000,1290000.003,4914.997)	(3495000.000,1292999.999,7241.419)	[-1218, 3142]	[-7.308, 18.852]	[0, 0]	[0, 1]	[0, 1]	[0, 0]	0	0	0	656651
LD34921293.las	(3492000.000,1293000.007,4918.868)	(3495000.000,1295999.991,7226.623)	[-1087, 3149]	[-6.522, 18.894]	[0, 0]	[0, 1]	[0, 1]	[0, 0]	0	0	0	692364
LD34921296.las	(3492000.001,1296000.005,4932.805)	(3495000.000,1298999.999,7240.835)	[-850, 3146]	[-5.1, 18.876]	[0, 0]	[0, 1]	[0, 1]	[0, 0]	0	0	0	865199
LD34921299.las	(3492000.000,1299000.003,4938.484)	(3495000.000,1302000.000,7248.424)	[-695, 3187]	[-4.17, 19.122]	[0, 0]	[0, 1]	[0, 1]	[0, 0]	0	0	0	896941
LD34921302.las	(3492000.000,1302000.001,4950.873)	(3495000.000,1305000.000,7279.670)	[-828, 3197]	[-4.968, 19.182]	[0, 0]	[0, 1]	[0, 1]	[0, 0]	0	0	0	947910
LD34921305.las	(3492000.004,1305000.001,4985.144)	(3495000.000,1307999.998,7275.540)	[-928, 3196]	[-5.568, 19.176]	[0, 0]	[0, 1]	[0, 1]	[0, 0]	0	0	0	959550
LD34921308.las	(3492000.001,1308000.001,5008.107)	(3495000.000,1310999.999,7262.581)	[-929, 3217]	[-5.574, 19.302]	[0, 0]	[0, 1]	[0, 1]	[0, 0]	0	0	0	910141
LD34921311.las	(3492000.001,1311000.000,5023.871)	(3495000.000,1313999.999,7267.210)	[-702, 3240]	[-4.212, 19.44]	[0, 0]	[0, 1]	[0, 1]	[0, 0]	0	0	0	967545
LD34921314.las	(3492000.004,1314000.000,5035.072)	(3494999.999,1317000.000,7269.041)	[-394, 3240]	[-2.364, 19.44]	[0, 0]	[0, 1]	[0, 1]	[0, 0]	0	0	0	994078
LD34921317.las	(3492000.001,1317000.002,5061.607)	(3495000.000,1319999.999,7262.367)	[-295, 3226]	[-1.77, 19.356]	[0, 0]	[0, 1]	[0, 1]	[0, 0]	0	0	0	973293
LD34921320.las	(3492000.000,1320000.002,5091.722)	(3494999.999,1322999.999,7322.620)	[-282, 3243]	[-1.692, 19.458]	[0, 0]	[0, 1]	[0, 1]	[0, 0]	0	0	0	939166
LD34921323.las	(3492000.000,1323000.001,5123.668)	(3494999.999,1325999.999,7308.040)	[-236, 3258]	[-1.416, 19.548]	[0, 0]	[0, 1]	[0, 1]	[0, 0]	0	0	0	933162
LD34921326.las	(3492000.000,1326000.000,5160.088)	(3494999.999,1328999.998,7259.441)	[-205, 3279]	[-1.23, 19.674]	[0, 0]	[0, 1]	[0, 1]	[0, 0]	0	0	0	932310
LD34921329.las	(3492000.010,1329000.000,5184.796)	(3495000.000,1332000.000,7256.793)	[-156, 3275]	[-0.936, 19.65]	[0, 0]	[0, 1]	[0, 1]	[0, 0]	0	0	0	1025865
LD34921332.las	(3492000.003,1332000.001,5222.526)	(3494999.998,1334999.999,7270.343)	[-89, 3271]	[-0.534, 19.626]	[0, 0]	[0, 1]	[0, 1]	[0, 0]	0	0	0	1020791
LD34921335.las	(3492000.000,1335000.001,5187.752)	(3494999.999,1338000.000,7287.449)	[175, 3243]	[1.05, 19.458]	[0, 0]	[0, 1]	[0, 1]	[0, 0]	0	0	0	997539
LD34921338.las	(3492000.001,1338000.001,5156.725)	(3495000.000,1340999.999,7278.168)	[277, 3258]	[1.662, 19.548]	[0, 0]	[0, 1]	[0, 1]	[0, 0]	0	0	0	924074
LD34921341.las	(3492000.000,1341000.001,5138.900)	(3495000.000,1343999.998,7262.210)	[341, 3257]	[2.046, 19.542]	[0, 0]	[0, 1]	[0, 1]	[0, 0]	0	0	0	928378
LD34921344.las	(3492000.002,1344000.001,5138.287)	(3494999.998,1347000.000,7282.102)	[362, 3240]	[-2.172, 19.44]	[0, 0]	[0, 1]	[0, 1]	[0, 0]	0	0	0	1003095
LD34921347.las	(3492000.001,1347000.002,5133.907)	(3495000.000,1349999.997,7293.778)	[363, 3224]	[2.178, 19.344]	[0, 0]	[0, 1]	[0, 1]	[0, 0]	0	0	0	1024487
LD34921350.las	(3492000.000,1350000.003,5165.351)	(3494999.999,1352999.999,7277.315)	[465, 3265]	[2.79, 19.59]	[0, 0]	[0, 1]	[0, 1]	[0, 0]	0	0	0	930899
LD34921353.las	(3492000.001,1353000.001,5192.237)	(3494999.998,1355999.999,7290.537)	[597, 3257]	[3.582, 19.542]	[0, 0]	[0, 1]	[0, 1]	[0, 0]	0	0	0	856468
LD34921356.las	(3492000.000,1356000.000,5187.253)	(3495000.000,1358999.999,7284.854)	[446, 3258]	[2.676, 19.548]	[0, 0]	[0, 1]	[0, 1]	[0, 0]	0	0	0	888687
LD34921359.las	(3492000.000,1359000.001,5182.037)	(3495000.000,1362000.000,7278.020)	[295, 3271]	[1.77, 19.626]	[0, 0]	[0, 1]	[0, 1]	[0, 0]	0	0	0	861348
LD34921362.las	(3492000.000,1362000.001,5226.299)	(3494999.998,1364999.998,7327.758)	[188, 3274]	[1.128, 19.644]	[0, 0]	[0, 1]	[0, 1]	[0, 0]	0	0	0	883891
LD34921365.las	(3492000.001,1365000.003,5273.333)	(3494999.998,1368000.000,7325.156)	[-11, 3288]	[-0.066, 19.728]	[0, 0]	[0, 1]	[0, 1]	[0, 0]	0	0	0	936659
LD34921368.las	(3492000.001,1368000.002,5358.667)	(3495000.000,1370999.999,7363.876)	[-203, 3346]	[-1.218, 20.076]	[0, 0]	[0, 1]	[0, 1]	[0, 0]	0	0	0	981545
LD34921371.las	(3492000.000,1371000.000,5399.428)	(3495000.000,1373999.998,5558.919)	[-203, 3374]	[-1.218, 20.244]	[0, 0]	[0, 1]	[0, 1]	[0, 0]	0	0	0	930032
LD34921374.las	(3492000.000,1374000.001,5463.067)	(3495000.000,1376999.999,7322.275)	[-158, 3373]	[-0.948, 20.238]	[0, 0]	[0, 1]	[0, 1]	[0, 0]	0	0	0	874423
LD34921377.las	(3492000.005,1377000.000,5410.494)	(3495000.000,1380000.000,7355.733)	[-123, 3347]	[-0.738, 20.082]	[0, 0]	[0, 1]	[0, 1]	[0, 0]	0	0	0	840573
LD34921380.las	(3492000.000,1380000.002,5433.047)	(3495000.000,1383000.000,7344.621)	[-311, 3340]	[-1.866, 20.04]	[0, 0]	[0, 1]	[0, 1]	[0, 0]	0	0	0	827973
LD34921383.las	(3492000.000,1383000.001,4910.748)	(3495000.000,1385999.999,7323.516)	[-494, 3353]	[-2.964, 20.118]	[0, 0]	[0, 1]	[0, 1]	[0, 0]	0	0	0	815989
LD34921386.las	(3492000.001,1386000.000,5384.497)	(3494999.996,1388999.999,7312.669)	[-572, 3359]	[-3.432, 20.154]	[0, 0]	[0, 1]	[0, 1]	[0, 0]	0	0	0	926318
LD34921389.las	(3492000.001,1389000.000,5430.964)	(3494999.998,1391999.998,5510.435)	[-640, 3374]	[-3.84, 20.244]	[0, 0]	[0, 1]	[0, 1]	[0, 0]	0	0	0	1009529



# DPH-1.3 Report on ASPRS LAS File Format (Tiled Data) - Informational - continued

File	(Xmin, Ymin, Zmin)	(Xmax, Ymax, Zmax)	Extended Scan Angle	Scan Angle Rank	Scanner Channel	Scan Direction	Edge of Flight Line	User Data	Counts for Synthetic	Key-points	Withheld	Overlap
LD34921392.las	(3492000.000,1392000.000,5419.113)	(3494999.997,1394999.999,7356.245)	[-795, 3379]	[-4.77, 20.274]	[0, 0]	[0, 1]	[0, 1]	[0, 0]	0	0	0	991319
LD34921395.las	(3492000.001,1395000.005,5429.513)	(3495000.000,1398000.000,5571.459)	[-895, 3363]	[-5.37, 20.178]	[0, 0]	[0, 1]	[0, 1]	[0, 0]	0	0	0	968916
LD34921398.las	(3492000.000,1398000.001,5382.174)	(3494999.999,1400999.999,7311.685)	[-897, 3369]	[-5.382, 20.214]	[0, 0]	[0, 1]	[0, 1]	[0, 0]	0	0	0	914024
LD34921401.las	(3492000.000,1401000.003,5410.061)	(3495000.000,1403999.994,6065.562)	[-917, 3379]	[-5.502, 20.274]	[0, 0]	[0, 1]	[0, 1]	[0, 0]	0	0	0	902263
LD34921404.las	(3492000.000,1404000.001,5328.848)	(3494999.998,1406999.999,7369.401)	[-1086, 3356]	[-6.516, 20.136]	[0, 0]	[0, 1]	[0, 1]	[0, 0]	0	0	0	887320
LD34921407.las	(3492000.000,1407000.000,5374.569)	(3495000.000,1410000.000,7358.210)	[-1295, 3360]	[-7.77, 20.16]	[0, 0]	[0, 1]	[0, 1]	[0, 0]	0	0	0	816931
LD34921410.las	(3492000.000,1410000.001,4843.750)	(3494999.998,1413000.000,7330.264)	[-1400, 3369]	[-8.4, 20.214]	[0, 0]	[0, 1]	[0, 1]	[0, 0]	0	0	0	643682
LD34921413.las	(3492000.000,1413000.001,5490.143)	(3494999.994,1415999.998,5738.263)	[-1400, 3385]	[-8.4, 20.31]	[0, 0]	[0, 1]	[0, 1]	[0, 0]	0	0	0	554393
LD34921416.las	(3492000.000,1416000.000,5432.132)	(3494999.995,1418999.999,6107.019)	[-1433, 3400]	[-8.598, 20.4]	[0, 0]	[0, 1]	[0, 1]	[0, 0]	0	0	0	566956
LD34921419.las	(3492000.000,1419000.002,5456.101)	(3494999.999,1421999.997,5599.661)	[-1631, 3417]	[-9.786, 20.502]	[0, 0]	[0, 1]	[0, 1]	[0, 0]	0	0	0	527899
LD34921422.las	(3492000.002,1422000.000,4740.817)	(3495000.000,1425000.000,7316.865)	[-1746, 3407]	[-10.476, 20.442]	[0, 0]	[0, 1]	[0, 1]	[0, 0]	0	0	0	527276
LD34921425.las	(3492000.001,1425000.001,5372.151)	(3495000.000,1428000.000,7292.459)	[-1759, 3400]	[-10.554, 20.4]	[0, 0]	[0, 1]	[0, 1]	[0, 0]	0	0	0	519429
LD34921428.las	(3492000.000,1428000.001,4875.020)	(3494999.996,1431000.000,5817.954)	[-1729, 3392]	[-10.374, 20.352]	[0, 0]	[0, 1]	[0, 1]	[0, 0]	0	0	0	440922
LD34921431.las	(3492000.001,1431000.001,5389.569)	(3494999.999,1433999.999,5833.938)	[-1810, 3409]	[-10.86, 20.454]	[0, 0]	[0, 1]	[0, 1]	[0, 0]	0	0	0	362401
LD34921434.las	(3492000.000,1434000.001,5123.605)	(3495000.000,1436999.998,5916.704)	[-3466, 3409]	[-20.796, 20.454]	[0, 0]	[0, 1]	[0, 1]	[0, 0]	0	0	0	291137
LD34921437.las	(3492000.000,1437000.003,5544.868)	(3495000.000,1439999.999,5627.262)	[-3478, 3411]	[-20.868, 20.466]	[0, 0]	[0, 1]	[0, 1]	[0, 0]	0	0	0	343258
LD34921440.las	(3492000.000,1440000.001,5417.260)	(3495000.000,1442999.999,5618.788)	[-3480, 3423]	[-20.88, 20.538]	[0, 0]	[0, 1]	[0, 1]	[0, 0]	0	0	0	335288
LD34921443.las	(3492000.002,1443000.003,5070.833)	(3495000.000,1446000.000,5664.037)	[-3492, 3427]	[-20.952, 20.562]	[0, 0]	[0, 1]	[0, 1]	[0, 0]	0	0	0	349879
LD34951254.las	(3495000.001,1255217.705,4000.953)	(3498000.000,1257000.000,7276.695)	[-3185, 3060]	[-19.11, 18.36]	[0, 0]	[0, 1]	[0, 1]	[0, 0]	0	0	0	1776296
LD34951257.las	(3495000.001,1257000.001,4723.701)	(3498000.000,1260000.000,7260.898)	[-3341, 3058]	[-20.046, 18.348]	[0, 0]	[0, 1]	[0, 1]	[0, 0]	0	0	0	1005119
LD34951260.las	(3495000.001,1260000.002,4755.699)	(3497999.997,1262999.999,7276.278)	[-1115, 3077]	[-6.69, 18.462]	[0, 0]	[0, 1]	[0, 1]	[0, 0]	0	0	0	685014
LD34951263.las	(3495000.003,1263000.002,4795.801)	(3497999.998,1265999.999,7264.726)	[-1211, 3098]	[-7.266, 18.588]	[0, 0]	[0, 1]	[0, 1]	[0, 0]	0	0	0	655224
LD34951266.las	(3495000.001,1266000.000,4833.235)	(3498000.000,1268999.992,7262.919)	[-1217, 3110]	[-7.302, 18.66]	[0, 0]	[0, 1]	[0, 1]	[0, 0]	0	0	0	642691
LD34951269.las	(3495000.001,1269000.002,4902.241)	(3498000.000,1272000.000,7253.427)	[-1194, 3129]	[-7.164, 18.774]	[0, 0]	[0, 1]	[0, 1]	[0, 0]	0	0	0	587095
LD34951272.las	(3495000.004,1272000.001,4932.064)	(3497999.999,1275000.000,7198.768)	[-1326, 3148]	[-7.956, 18.888]	[0, 0]	[0, 1]	[0, 1]	[0, 0]	0	0	0	557209
LD34951275.las	(3495000.001,1275000.001,4159.503)	(3498000.000,1277999.993,7261.121)	[-1474, 3156]	[-8.844, 18.936]	[0, 0]	[0, 1]	[0, 1]	[0, 0]	0	0	0	479712
LD34951278.las	(3495000.002,1278000.000,4954.088)	(3498000.000,1280999.999,7278.496)	[-1582, 3189]	[-9.492, 19.134]	[0, 0]	[0, 1]	[0, 1]	[0, 0]	0	0	0	385544
LD34951281.las	(3495000.001,1281000.001,4962.447)	(3498000.000,1283999.999,7271.085)	[-1671, 3166]	[-10.026, 18.996]	[0, 0]	[0, 1]	[0, 1]	[0, 0]	0	0	0	390649
LD34951284.las	(3495000.001,1284000.000,4886.887)	(3497999.999,1287000.000,7232.502)	[-1716, 3159]	[-10.296, 18.954]	[0, 0]	[0, 1]	[0, 1]	[0, 0]	0	0	0	418447
LD34951287.las	(3495000.004,1287000.005,4882.956)	(3497999.995,1290000.000,7225.451)	[-1828, 3161]	[-10.968, 18.966]	[0, 0]	[0, 1]	[0, 1]	[0, 0]	0	0	0	382541
LD34951290.las	(3495000.001,1290000.001,4893.734)	(3498000.000,1292999.999,7256.255)	[-1850, 3154]	[-11.1, 18.924]	[0, 0]	[0, 1]	[0, 1]	[0, 0]	0	0	0	318808
LD34951293.las	(3495000.001,1293000.005,4901.686)	(3498000.000,1295999.995,7226.767)	[-1910, 3157]	[-11.46, 18.942]	[0, 0]	[0, 1]	[0, 1]	[0, 0]	0	0	0	217722
LD34951296.las	(3495000.001,1296000.001,4910.974)	(3498000.000,1298999.999,4966.548)	[-3178, 3138]	[-19.068, 18.828]	[0, 0]	[0, 1]	[0, 1]	[0, 0]	0	0	0	70393
LD34951299.las	(3495000.003,1299000.000,4922.963)	(3498000.000,1302000.000,4977.454)	[-3212, 1999]	[-19.272, 11.994]	[0, 0]	[0, 1]	[0, 1]	[0, 0]	0	0	0	186554
LD34951302.las	(3495000.007,1302000.001,4938.481)	(3498000.000,1305000.000,5618.010)	[-3258, 3151]	[-19.548, 18.906]	[0, 0]	[0, 1]	[0, 1]	[0, 0]	0	0	0	303316
LD34951305.las	(3495000.001,1305000.003,4958.878)	(3498000.000,1307999.999,7238.388)	[-3262, 3178]	[-19.572, 19.068]	[0, 0]	[0, 1]	[0, 1]	[0, 0]	0	0	0	497757
LD34951308.las	(3495000.002,1308000.001,4977.746)	(3498000.000,1310999.998,7244.828)	[-3266, 3215]	[-19.596, 19.29]	[0, 0]	[0, 1]	[0, 1]	[0, 0]	0	0	0	462933
LD34951311.las	(3495000.005,1311000.003,5005.813)	(3498000.000,1313999.999,7207.978)	[-3279, 1686]	[-19.674, 10.116]	[0, 0]	[0, 1]	[0, 1]	[0, 0]	0	0	0	381238
LD34951314.las	(3495000.002,1314000.000,5028.884)	(3497999.999,1317000.000,7213.680)	[-3297, 1514]	[-19.782, 9.084]	[0, 0]	[0, 1]	[0, 1]	[0, 0]	0	0	0	452378
LD34951317.las	(3495000.001,1317000.001,5086.191)	(3498000.000,1320000.000,7223.260)	[-3315, 1480]	[-19.89, 8.88]	[0, 0]	[0, 1]	[0, 1]	[0, 0]	0	0	0	490783
LD34951320.las	(3495000.008,1320000.003,5115.124)	(3497999.999,1322999.999,7253.512)	[-3310, 1537]	[-19.86, 9.222]	[0, 0]	[0, 1]	[0, 1]	[0, 0]	0	0	0	453474
LD34951323.las	(3495000.002,1323000.001,5158.976)	(3498000.000,1325999.999,7218.972)	[-3296, 1533]	[-19.776, 9.198]	[0, 0]	[0, 1]	[0, 1]	[0, 0]	0	0	0	499842
LD34951326.las	(3495000.002,1326000.000,5189.855)	(3498000.000,1328999.999,7256.478)	[-3282, 1413]	[-19.692, 8.478]	[0, 0]	[0, 1]	[0, 1]	[0, 0]	0	0	0	540505
LD34951329.las	(3495000.006,1329000.000,5179.855)	(3498000.000,1331999.993,7291.613)	[-3293, 1231]	[-19.758, 7.386]	[0, 0]	[0, 1]	[0, 1]	[0, 0]	0	0	0	657933
LD34951332.las	(3495000.003,1332000.001,5146.355)	(3498000.000,1334999.999,7280.320)	[-3331, 1012]	[-19.986, 6.072]	[0, 0]	[0, 1]	[0, 1]	[0, 0]	0	0	0	740805
LD34951335.las	(3495000.001,1335000.002,5132.457)	(3498000.000,1338000.000,7240.966)	[-3296, 904]	[-19.776, 5.424]	[0, 0]	[0, 1]	[0, 1]	[0, 0]	0	0	0	839235
LD34951338.las	(3495000.002,1338000.006,5118.648)	(3498000.000,1340999.998,7231.941)	[-3295, 865]	[-19.77, 5.19]	[0, 0]	[0, 1]	[0, 1]	[0, 0]	0	0	0	824219
LD34951341.las	(3495000.003,1341000.000,5118.349)	(3498000.000,1343999.998,7247.886)	[-3291, 885]	[-19.746, 5.31]	[0, 0]	[0, 1]	[0, 1]	[0, 0]	0	0	0	804018
LD34951344.las	(3495000.003,1344000.001,5120.574)	(3498000.000,1347000.000,7244.411)	[-3278, 781]	[-19.668, 4.686]	[0, 0]	[0, 1]	[0, 1]	[0, 0]	0	0	0	964008

# DPH-1.3 Report on ASPRS LAS File Format (Tiled Data) - Informational - continued

File	(Xmin, Ymin, Zmin)	(Xmax, Ymax, Zmax)	Extended Scan Angle	Scan Angle Rank	Scanner Channel	Scan Direction	Edge of Flight Line	User Data	Counts for Synthetic	Key-points	Withheld	Overlap
LD34951347.las	(3495000.001,1347000.001,5125.892)	(3498000.000,1349999.999,7224.854)	[-3290, 640]	[-19.74, 3.84]	[0, 0]	[0, 1]	[0, 1]	[0, 0]	0	0	0	973098
LD34951350.las	(3495000.001,1350000.001,5137.066)	(3497999.998,1353000.000,7256.003)	[-3297, 671]	[-19.782, 4.026]	[0, 0]	[0, 1]	[0, 1]	[0, 0]	0	0	0	971361
LD34951353.las	(3495000.002,1353000.001,4653.170)	(3498000.000,1355999.999,7218.427)	[-3298, 678]	[-19.788, 4.068]	[0, 0]	[0, 1]	[0, 1]	[0, 0]	0	0	0	1043029
LD34951356.las	(3495000.001,1356000.000,5156.207)	(3498000.000,1358999.998,7267.942)	[-3300, 596]	[-19.8, 3.576]	[0, 0]	[0, 1]	[0, 1]	[0, 0]	0	0	0	1033694
LD34951359.las	(3495000.003,1359000.000,5168.097)	(3498000.000,1362000.000,7278.083)	[-3329, 445]	[-19.974, 2.67]	[0, 0]	[0, 1]	[0, 1]	[0, 0]	0	0	0	973551
LD34951362.las	(3495000.003,1362000.002,5220.032)	(3497999.996,1364999.999,7259.008)	[-3345, 294]	[-20.07, 1.764]	[0, 0]	[0, 1]	[0, 1]	[0, 0]	0	0	0	885082
LD34951365.las	(3495000.007,1365000.005,5269.461)	(3497999.998,1368000.000,7353.985)	[-3375, 187]	[-20.25, 1.122]	[0, 0]	[0, 1]	[0, 1]	[0, 0]	0	0	0	918816
LD34951368.las	(3495000.001,1368000.001,5335.728)	(3497999.999,1370999.999,6028.279)	[-3377, -13]	[-20.262, -0.078]	[0, 0]	[0, 1]	[0, 1]	[0, 0]	0	0	0	952777
LD34951371.las	(3495000.001,1371000.000,5410.074)	(3497999.998,1373999.998,5531.665)	[-3401, -151]	[-20.406, -0.906]	[0, 0]	[0, 1]	[0, 1]	[0, 0]	0	0	0	972493
LD34951374.las	(3495000.004,1374000.000,5431.712)	(3497999.999,1376999.998,5518.073)	[-3415, -73]	[-20.49, -0.438]	[0, 0]	[0, 1]	[0, 1]	[0, 0]	0	0	0	987975
LD34951377.las	(3495000.002,1377000.001,5404.789)	(3498000.000,1380000.000,7365.363)	[-3411, -62]	[-20.466, -0.372]	[0, 0]	[0, 1]	[0, 1]	[0, 0]	0	0	0	948745
LD34951380.las	(3495000.001,1380000.001,5338.638)	(3497999.994,1382999.997,7361.934)	[-3395, -124]	[-20.37, -0.744]	[0, 0]	[0, 1]	[0, 1]	[0, 0]	0	0	0	1002361
LD34951383.las	(3495000.001,1383000.004,5319.409)	(3498000.000,1385999.999,5966.172)	[-3395, -313]	[-20.37, -1.878]	[0, 0]	[0, 1]	[0, 1]	[0, 0]	0	0	0	918991
LD34951386.las	(3495000.002,1386000.000,5319.392)	(3497999.998,1388999.997,7286.626)	[-3396, -495]	[-20.376, -2.97]	[0, 0]	[0, 1]	[0, 1]	[0, 0]	0	0	0	954721
LD34951389.las	(3495000.003,1389000.001,5414.523)	(3498000.000,1391999.999,5982.731)	[-3415, -544]	[-20.49, -3.264]	[0, 0]	[0, 1]	[0, 1]	[0, 0]	0	0	0	984277
LD34951392.las	(3495000.003,1392000.000,5383.162)	(3497999.997,1394999.999,5502.059)	[-3429, -535]	[-20.574, -3.21]	[0, 0]	[0, 1]	[0, 1]	[0, 0]	0	0	0	876454
LD34951395.las	(3495000.002,1395000.009,5369.638)	(3498000.000,1398000.000,5513.746)	[-3407, -474]	[-20.442, -2.844]	[0, 0]	[0, 1]	[0, 1]	[0, 0]	0	0	0	915446
LD34951398.las	(3495000.005,1398000.001,5329.366)	(3497999.999,1400999.995,7332.492)	[-3416, -359]	[-20.496, -2.154]	[0, 0]	[0, 1]	[0, 1]	[0, 0]	0	0	0	905482
LD34951401.las	(3495000.001,1401000.000,5331.029)	(3498000.000,1403999.997,5496.278)	[-3414, -240]	[-20.484, -1.44]	[0, 0]	[0, 1]	[0, 1]	[0, 0]	0	0	0	964037
LD34951404.las	(3495000.001,1404000.001,5337.361)	(3497999.998,1406999.999,7317.525)	[-3415, -17]	[-20.49, -0.102]	[0, 0]	[0, 1]	[0, 1]	[0, 0]	0	0	0	981436
LD34951407.las	(3495000.001,1407000.000,5332.273)	(3498000.000,1409999.998,7309.369)	[-3417, 49]	[-20.502, 0.294]	[0, 0]	[0, 1]	[0, 1]	[0, 0]	0	0	0	945571
LD34951410.las	(3495000.002,1410000.001,5417.230)	(3497999.997,1412999.999,7339.825)	[-3428, 40]	[-20.568, 0.24]	[0, 0]	[0, 1]	[0, 1]	[0, 0]	0	0	0	916818
LD34951413.las	(3495000.003,1413000.001,5367.112)	(3497999.995,1415999.999,7340.920)	[-3447, 112]	[-20.682, 0.672]	[0, 0]	[0, 1]	[0, 1]	[0, 0]	0	0	0	926158
LD34951416.las	(3495000.001,1416000.002,5441.275)	(3497999.996,1418999.997,7287.699)	[-3462, 240]	[-20.772, 1.44]	[0, 0]	[0, 1]	[0, 1]	[0, 0]	0	0	0	995561
LD34951419.las	(3495000.001,1419000.001,5368.559)	(3497999.999,1421999.997,5707.098)	[-3462, 402]	[-20.772, 2.412]	[0, 0]	[0, 1]	[0, 1]	[0, 0]	0	0	0	917836
LD34951422.las	(3495000.001,1422000.000,5398.542)	(3497999.999,1424999.999,7335.041)	[-3451, 406]	[-20.706, 2.436]	[0, 0]	[0, 1]	[0, 1]	[0, 0]	0	0	0	953105
LD34951425.las	(3495000.003,1425000.001,5238.343)	(3497999.998,1427999.998,7305.530)	[-3445, 323]	[-20.67, 1.938]	[0, 0]	[0, 1]	[0, 1]	[0, 0]	0	0	0	918775
LD34951428.las	(3495000.003,1428000.001,5338.716)	(3498000.000,1431000.000,7295.973)	[-3515, 512]	[-21.09, 3.072]	[0, 0]	[0, 1]	[0, 1]	[0, 0]	0	0	0	937742
LD34951431.las	(3495000.001,1431000.001,5336.266)	(3497999.999,1433999.999,7200.209)	[-3548, 784]	[-21.288, 4.704]	[0, 0]	[0, 1]	[0, 1]	[0, 0]	0	0	0	991705
LD34951434.las	(3495000.001,1434000.000,5318.529)	(3497999.999,1436999.999,7244.346)	[-3514, 908]	[-21.084, 5.448]	[0, 0]	[0, 1]	[0, 1]	[0, 0]	0	0	0	1073323
LD34951437.las	(3495000.001,1437000.000,5389.412)	(3497999.998,1439999.999,7281.380)	[-3484, 971]	[-20.904, 5.826]	[0, 0]	[0, 1]	[0, 1]	[0, 0]	0	0	0	901916
LD34951440.las	(3495000.001,1440000.004,5356.915)	(3498000.000,1442999.999,7295.661)	[-3485, 972]	[-20.91, 5.832]	[0, 0]	[0, 1]	[0, 1]	[0, 0]	0	0	0	890279
LD34951443.las	(3495000.001,1443000.002,5441.564)	(3497999.997,1445999.998,7355.258)	[-3462, 1077]	[-20.772, 6.462]	[0, 0]	[0, 1]	[0, 1]	[0, 0]	0	0	0	862644
LD34981254.las	(3498000.002,1255268.367,4760.089)	(3501000.000,1256999.999,7268.253)	[-3268, -304]	[-19.608, -1.824]	[0, 0]	[0, 1]	[0, 1]	[0, 0]	0	0	0	1566758
LD34981257.las	(3498000.001,1257000.001,4783.209)	(3501000.000,1260000.000,7265.209)	[-3342, -152]	[-20.052, -0.912]	[0, 0]	[0, 1]	[0, 1]	[0, 0]	0	0	0	1172976
LD34981260.las	(3498000.001,1260000.001,4808.373)	(3500999.999,1262999.998,7272.118)	[-3162, -103]	[-18.972, -0.618]	[0, 0]	[0, 1]	[0, 1]	[0, 0]	0	0	0	973378
LD34981263.las	(3498000.003,1263000.000,4858.120)	(3500999.998,1265999.999,7256.232)	[-3158, -54]	[-18.948, -0.324]	[0, 0]	[0, 1]	[0, 1]	[0, 0]	0	0	0	887360
LD34981266.las	(3498000.001,1266000.001,4887.336)	(3500999.997,1268999.999,7266.882)	[-3175, 8]	[-19.05, 0.048]	[0, 0]	[0, 1]	[0, 1]	[0, 0]	0	0	0	984198
LD34981269.las	(3498000.004,1269000.000,4531.277)	(3500999.998,1271999.997,7231.206)	[-3208, 40]	[-19.248, 0.24]	[0, 0]	[0, 1]	[0, 1]	[0, 0]	0	0	0	934413
LD34981272.las	(3498000.004,1272000.002,4918.146)	(3501000.000,1275000.000,7219.070)	[-3224, 137]	[-19.344, 0.822]	[0, 0]	[0, 1]	[0, 1]	[0, 0]	0	0	0	890598
LD34981275.las	(3498000.004,1275000.002,4896.588)	(3501000.000,1277999.999,7248.621)	[-3192, 297]	[-19.152, 1.782]	[0, 0]	[0, 1]	[0, 1]	[0, 0]	0	0	0	955483
LD34981278.las	(3498000.001,1278000.001,4888.773)	(3501000.000,1280999.996,7265.081)	[-3177, 472]	[-19.062, 2.832]	[0, 0]	[0, 1]	[0, 1]	[0, 0]	0	0	0	1015260
LD34981281.las	(3498000.001,1281000.001,4883.432)	(3500999.995,1283999.998,7275.277)	[-3194, 619]	[-19.164, 3.714]	[0, 0]	[0, 1]	[0, 1]	[0, 0]	0	0	0	1007501
LD34981284.las	(3498000.001,1284000.001,4860.646)	(3501000.000,1287000.000,7237.482)	[-3194, 659]	[-19.164, 3.954]	[0, 0]	[0, 1]	[0, 1]	[0, 0]	0	0	0	988798
LD34981287.las	(3498000.001,1287000.005,4868.412)	(3500999.999,1289999.999,7183.467)	[-3192, 655]	[-19.152, 3.93]	[0, 0]	[0, 1]	[0, 1]	[0, 0]	0	0	0	981674
LD34981290.las	(3498000.001,1290000.002,4881.326)	(3500999.994,1292999.998,7222.190)	[-3192, 702]	[-19.152, 4.212]	[0, 0]	[0, 1]	[0, 1]	[0, 0]	0	0	0	948314
LD34981293.las	(3498000.002,1293000.001,4887.858)	(3501000.000,1295999.999,7230.592)	[-3195, 749]	[-19.17, 4.494]	[0, 0]	[0, 1]	[0, 1]	[0, 0]	0	0	0	951776
LD34981296.las	(3498000.001,1296000.002,4901.066)	(3501000.000,1298999.999,7230.688)	[-3196, 850]	[-19.176, 5.1]	[0, 0]	[0, 1]	[0, 1]	[0, 0]	0	0	0	921577
LD34981299.las	(3498000.001,1299000.000,4928.130)	(3500999.993,1302000.000,7220.976)	[-3227, 1003]	[-19.362, 6.018]	[0, 0]	[0, 1]	[0, 1]	[0, 0]	0	0	0	771508

# DPH-1.3 Report on ASPRS LAS File Format (Tiled Data) - Informational - continued

File	(Xmin, Ymin, Zmin)	(Xmax, Ymax, Zmax)	Extended Scan Angle	Scan Angle Rank	Scanner Channel	Scan Direction	Edge of Flight Line	User Data	Counts for Synthetic	Key-points	Withheld	Overlap
LD34981302.las	(3498000.002,1302000.001,4916.814)	(3501000.000,1305000.000,7216.961)	[-3232, 1215]	[-19.392, 7.29]	[0, 0]	[0, 1]	[0, 1]	[0, 0]	0	0	0	616903
LD34981305.las	(3498000.001,1305000.003,5009.160)	(3500999.998,1307999.996,7229.920)	[-3246, 1268]	[-19.476, 7.608]	[0, 0]	[0, 1]	[0, 1]	[0, 0]	0	0	0	671224
LD34981308.las	(3498000.004,1308000.000,5044.130)	(3500999.998,1310999.996,7231.423)	[-3263, 1252]	[-19.578, 7.512]	[0, 0]	[0, 1]	[0, 1]	[0, 0]	0	0	0	599488
LD34981311.las	(3498000.003,1311000.003,5073.448)	(3500999.999,1313999.999,7225.871)	[-3280, 1323]	[-19.68, 7.938]	[0, 0]	[0, 1]	[0, 1]	[0, 0]	0	0	0	538810
LD34981314.las	(3498000.001,1314000.001,4985.892)	(3501000.000,1316999.999,7228.722)	[-3294, 1491]	[-19.764, 8.946]	[0, 0]	[0, 1]	[0, 1]	[0, 0]	0	0	0	451739
LD34981317.las	(3498000.003,1317000.002,4723.475)	(3500999.999,1320000.000,7191.275)	[-3294, 1522]	[-19.764, 9.132]	[0, 0]	[0, 1]	[0, 1]	[0, 0]	0	0	0	470777
LD34981320.las	(3498000.001,1320000.001,4847.645)	(3500999.999,1322999.998,7135.865)	[-3298, 1548]	[-19.788, 9.288]	[0, 0]	[0, 1]	[0, 1]	[0, 0]	0	0	0	477477
LD34981323.las	(3498000.001,1323000.003,5115.167)	(3500999.999,1325999.999,7224.087)	[-3313, 1556]	[-19.878, 9.336]	[0, 0]	[0, 1]	[0, 1]	[0, 0]	0	0	0	435692
LD34981326.las	(3498000.002,1326000.000,5106.177)	(3500999.999,1328999.999,7225.402)	[-3296, 1683]	[-19.776, 10.098]	[0, 0]	[0, 1]	[0, 1]	[0, 0]	0	0	0	395348
LD34981329.las	(3498000.002,1329000.001,5088.313)	(3501000.000,1332000.000,7247.184)	[-3294, 3211]	[-19.764, 19.266]	[0, 0]	[0, 1]	[0, 1]	[0, 0]	0	0	0	371276
LD34981332.las	(3498000.001,1332000.001,5080.603)	(3500999.998,1334999.997,5513.358)	[-3279, 3221]	[-19.674, 19.326]	[0, 0]	[0, 1]	[0, 1]	[0, 0]	0	0	0	412699
LD34981335.las	(3498000.001,1335000.001,5082.398)	(3501000.000,1338000.000,5146.299)	[-3279, 3244]	[-19.674, 19.464]	[0, 0]	[0, 1]	[0, 1]	[0, 0]	0	0	0	387839
LD34981338.las	(3498000.001,1338000.003,5095.009)	(3501000.000,1340999.999,5303.913)	[-3284, 3242]	[-19.704, 19.452]	[0, 0]	[0, 1]	[0, 1]	[0, 0]	0	0	0	364597
LD34981341.las	(3498000.001,1341000.000,5099.996)	(3501000.000,1343999.997,5130.600)	[-3302, 3242]	[-19.812, 19.452]	[0, 0]	[0, 1]	[0, 1]	[0, 0]	0	0	0	369163
LD34981344.las	(3498000.003,1344000.001,5104.186)	(3501000.000,1346999.996,5377.532)	[-2032, 3245]	[-12.192, 19.47]	[0, 0]	[0, 1]	[0, 1]	[0, 0]	0	0	0	249004
LD34981347.las	(3498000.003,1347000.001,5109.006)	(3501000.000,1350000.000,7222.883)	[-1926, 3242]	[-11.556, 19.452]	[0, 0]	[0, 1]	[0, 1]	[0, 0]	0	0	0	328929
LD34981350.las	(3498000.001,1350000.002,5110.032)	(3500999.999,1353000.000,7186.580)	[-1758, 3243]	[-10.548, 19.458]	[0, 0]	[0, 1]	[0, 1]	[0, 0]	0	0	0	430147
LD34981353.las	(3498000.001,1353000.004,4954.357)	(3501000.000,1355999.999,7215.786)	[-1617, 3274]	[-9.702, 19.644]	[0, 0]	[0, 1]	[0, 1]	[0, 0]	0	0	0	410388
LD34981356.las	(3498000.001,1356000.000,4480.637)	(3501000.000,1358999.999,7219.917)	[-1623, 3274]	[-9.738, 19.644]	[0, 0]	[0, 1]	[0, 1]	[0, 0]	0	0	0	499362
LD34981359.las	(3498000.001,1359000.000,5173.428)	(3501000.000,1362000.000,7204.014)	[-1578, 3288]	[-9.468, 19.728]	[0, 0]	[0, 1]	[0, 1]	[0, 0]	0	0	0	544138
LD34981362.las	(3498000.001,1362000.005,5208.333)	(3501000.000,1365000.000,7219.428)	[-1555, 3304]	[-9.33, 19.824]	[0, 0]	[0, 1]	[0, 1]	[0, 0]	0	0	0	543469
LD34981365.las	(3498000.002,1365000.001,5249.737)	(3501000.000,1367999.999,7307.341)	[-1478, 3339]	[-8.868, 20.034]	[0, 0]	[0, 1]	[0, 1]	[0, 0]	0	0	0	645333
LD34981368.las	(3498000.002,1368000.001,5340.793)	(3500999.999,1370999.998,7288.959)	[-1295, 3375]	[-7.77, 20.25]	[0, 0]	[0, 1]	[0, 1]	[0, 0]	0	0	0	650770
LD34981371.las	(3498000.007,1371000.000,5263.352)	(3501000.000,1373999.997,7054.897)	[-1161, 3390]	[-6.966, 20.34]	[0, 0]	[0, 1]	[0, 1]	[0, 0]	0	0	0	735471
LD34981374.las	(3498000.002,1374000.000,5406.111)	(3501000.000,1376999.998,7247.909)	[-1016, 3373]	[-6.096, 20.238]	[0, 0]	[0, 1]	[0, 1]	[0, 0]	0	0	0	760579
LD34981377.las	(3498000.002,1377000.002,5395.268)	(3500999.999,1380000.000,5484.914)	[-1011, 3358]	[-6.066, 20.148]	[0, 0]	[0, 1]	[0, 1]	[0, 0]	0	0	0	778874
LD34981380.las	(3498000.001,1380000.001,5345.344)	(3501000.000,1383000.000,7340.182)	[-979, 3320]	[-5.874, 19.92]	[0, 0]	[0, 1]	[0, 1]	[0, 0]	0	0	0	903171
LD34981383.las	(3498000.003,1383000.001,5329.402)	(3500999.998,1385999.994,7294.237)	[-949, 3338]	[-5.694, 20.028]	[0, 0]	[0, 1]	[0, 1]	[0, 0]	0	0	0	966788
LD34981386.las	(3498000.002,1386000.002,5009.091)	(3500999.998,1388999.998,7265.943)	[-699, 3334]	[-4.194, 20.004]	[0, 0]	[0, 1]	[0, 1]	[0, 0]	0	0	0	954954
LD34981389.las	(3498000.001,1389000.001,5259.054)	(3500999.998,1391999.998,5473.985)	[-588, 3360]	[-3.528, 20.16]	[0, 0]	[0, 1]	[0, 1]	[0, 0]	0	0	0	929498
LD34981392.las	(3498000.002,1392000.000,5344.402)	(3501000.000,1394999.999,7241.954)	[-545, 3373]	[-3.27, 20.238]	[0, 0]	[0, 1]	[0, 1]	[0, 0]	0	0	0	916096
LD34981395.las	(3498000.009,1395000.004,5350.629)	(3501000.000,1397999.999,7199.635)	[-534, 3356]	[-3.204, 20.136]	[0, 0]	[0, 1]	[0, 1]	[0, 0]	0	0	0	915687
LD34981398.las	(3498000.001,1398000.001,5306.430)	(3501000.000,1400999.999,7319.631)	[-472, 3366]	[-2.832, 20.196]	[0, 0]	[0, 1]	[0, 1]	[0, 0]	0	0	0	1004454
LD34981401.las	(3498000.001,1401000.000,5318.647)	(3500999.999,1403999.998,7200.369)	[-358, 3364]	[-2.148, 20.184]	[0, 0]	[0, 1]	[0, 1]	[0, 0]	0	0	0	1030769
LD34981404.las	(3498000.003,1404000.002,5327.706)	(3500999.999,1406999.999,7302.282)	[-238, 3373]	[-1.428, 20.238]	[0, 0]	[0, 1]	[0, 1]	[0, 0]	0	0	0	956248
LD34981407.las	(3498000.001,1407000.000,5334.993)	(3501000.000,1409999.999,7230.484)	[-15, 3375]	[-0.09, 20.25]	[0, 0]	[0, 1]	[0, 1]	[0, 0]	0	0	0	968546
LD34981410.las	(3498000.003,1410000.001,5280.344)	(3500999.996,1412999.999,6202.415)	[-1, 3394]	[-0.006, 20.364]	[0, 0]	[0, 1]	[0, 1]	[0, 0]	0	0	0	993465
LD34981413.las	(3498000.001,1413000.001,5367.617)	(3501000.000,1415999.997,7347.561)	[9, 3413]	[0.054, 20.478]	[0, 0]	[0, 1]	[0, 1]	[0, 0]	0	0	0	969425
LD34981416.las	(3498000.001,1416000.002,5360.718)	(3501000.000,1418999.999,7336.491)	[113, 3415]	[0.678, 20.49]	[0, 0]	[0, 1]	[0, 1]	[0, 0]	0	0	0	1063020
LD34981419.las	(3498000.003,1419000.000,5415.583)	(3501000.000,1421999.996,7314.779)	[242, 3409]	[1.452, 20.454]	[0, 0]	[0, 1]	[0, 1]	[0, 0]	0	0	0	992373
LD34981422.las	(3498000.003,1422000.002,5233.720)	(3501000.000,1424999.998,7284.132)	[325, 3404]	[1.95, 20.424]	[0, 0]	[0, 1]	[0, 1]	[0, 0]	0	0	0	1038639
LD34981425.las	(3498000.002,1425000.001,5252.017)	(3500999.997,1428000.000,7259.982)	[305, 3419]	[1.83, 20.514]	[0, 0]	[0, 1]	[0, 1]	[0, 0]	0	0	0	1013412
LD34981428.las	(3498000.004,1428000.002,5322.496)	(3501000.000,1431000.000,7300.550)	[305, 3419]	[1.83, 20.514]	[0, 0]	[0, 1]	[0, 1]	[0, 0]	0	0	0	1017883
LD34981431.las	(3498000.002,1431000.001,4923.186)	(3500999.993,1433999.998,7324.073)	[472, 3411]	[2.832, 20.466]	[0, 0]	[0, 1]	[0, 1]	[0, 0]	0	0	0	1026583
LD34981434.las	(3498000.002,1434000.000,5358.729)	(3501000.000,1436999.998,7310.090)	[465, 3425]	[2.79, 20.55]	[0, 0]	[0, 1]	[0, 1]	[0, 0]	0	0	0	952348
LD34981437.las	(3498000.001,1437000.002,5245.475)	(3500999.999,1440000.000,7302.006)	[317, 3427]	[1.902, 20.562]	[0, 0]	[0, 1]	[0, 1]	[0, 0]	0	0	0	918735
LD34981440.las	(3498000.002,1440000.003,4965.417)	(3501000.000,1442999.999,7269.654)	[57, 3431]	[0.342, 20.586]	[0, 0]	[0, 1]	[0, 1]	[0, 0]	0	0	0	1035410
LD34981443.las	(3498000.001,1443000.001,5152.732)	(3500999.992,1446000.000,7253.470)	[-51, 3451]	[-0.306, 20.706]	[0, 0]	[0, 1]	[0, 1]	[0, 0]	0	0	0	1057174
LD35011254.las	(3501000.001,1255331.630,4706.470)	(3503999.999,1257000.000,7208.877)	[-3306, 3074]	[-19.836, 18.444]	[0, 0]	[0, 1]	[0, 1]	[0, 0]	0	0	0	1899873

# DPH-1.3 Report on ASPRS LAS File Format (Tiled Data) - Informational - continued

File	(Xmin, Ymin, Zmin)	(Xmax, Ymax, Zmax)	Extended Scan Angle	Scan Angle Rank	Scanner Channel	Scan Direction	Edge of Flight Line	User Data	Counts for Synthetic	Key-points	Withheld	Overlap
LD35011257.las	(3501000.002,1257000.001,4728.045)	(3503999.998,1259999.999,7245.435)	[-3324, 3088]	[-19.944, 18.528]	[0, 0]	[0, 1]	[0, 1]	[0, 0]	0	0	0	1018520
LD35011260.las	(3501000.001,1260000.001,4766.962)	(3503999.998,1262999.998,7240.520)	[-151, 3109]	[-0.906, 18.654]	[0, 0]	[0, 1]	[0, 1]	[0, 0]	0	0	0	985340
LD35011263.las	(3501000.002,1263000.000,4805.588)	(3503999.997,1265999.999,7238.480)	[-105, 3125]	[-0.63, 18.75]	[0, 0]	[0, 1]	[0, 1]	[0, 0]	0	0	0	992460
LD35011266.las	(3501000.001,1266000.001,4814.771)	(3503999.999,1268999.997,7241.442)	[-54, 3124]	[-0.324, 18.744]	[0, 0]	[0, 1]	[0, 1]	[0, 0]	0	0	0	1036352
LD35011269.las	(3501000.001,1269000.001,4844.905)	(3503999.999,1272000.000,7216.833)	[9, 3144]	[0.054, 18.864]	[0, 0]	[0, 1]	[0, 1]	[0, 0]	0	0	0	975876
LD35011272.las	(3501000.001,1272000.001,4852.001)	(3503999.999,1274999.999,7216.790)	[21, 3152]	[0.126, 18.912]	[0, 0]	[0, 1]	[0, 1]	[0, 0]	0	0	0	993709
LD35011275.las	(3501000.002,1275000.003,4841.516)	(3503999.999,1277999.999,7218.696)	[138, 3146]	[0.828, 18.876]	[0, 0]	[0, 1]	[0, 1]	[0, 0]	0	0	0	994826
LD35011278.las	(3501000.004,1278000.000,4848.245)	(3503999.993,1280999.997,7245.097)	[299, 3136]	[1.794, 18.816]	[0, 0]	[0, 1]	[0, 1]	[0, 0]	0	0	0	1026501
LD35011281.las	(3501000.002,1281000.000,4757.933)	(3503999.997,1283999.998,7206.255)	[473, 3140]	[2.838, 18.84]	[0, 0]	[0, 1]	[0, 1]	[0, 0]	0	0	0	1029229
LD35011284.las	(3501000.001,1284000.000,4848.274)	(3503999.993,1286999.999,7204.825)	[457, 3143]	[2.742, 18.858]	[0, 0]	[0, 1]	[0, 1]	[0, 0]	0	0	0	940243
LD35011287.las	(3501000.003,1287000.004,4855.187)	(3503999.998,1290000.000,7218.099)	[389, 3141]	[2.334, 18.846]	[0, 0]	[0, 1]	[0, 1]	[0, 0]	0	0	0	986153
LD35011290.las	(3501000.006,1290000.001,4867.162)	(3503999.999,1292999.999,7194.713)	[370, 3147]	[2.22, 18.882]	[0, 0]	[0, 1]	[0, 1]	[0, 0]	0	0	0	967318
LD35011293.las	(3501000.001,1293000.005,4877.444)	(3503999.999,1295999.998,7222.502)	[372, 3142]	[2.232, 18.852]	[0, 0]	[0, 1]	[0, 1]	[0, 0]	0	0	0	985360
LD35011296.las	(3501000.002,1296000.000,4426.139)	(3503999.998,1298999.999,7227.928)	[297, 3188]	[1.782, 19.128]	[0, 0]	[0, 1]	[0, 1]	[0, 0]	0	0	0	934749
LD35011299.las	(3501000.003,1299000.003,4941.903)	(3503999.999,1302000.000,7233.575)	[116, 3190]	[0.696, 19.14]	[0, 0]	[0, 1]	[0, 1]	[0, 0]	0	0	0	995115
LD35011302.las	(3501000.001,1302000.003,4985.295)	(3503999.998,1305000.000,7236.800)	[-16, 3200]	[-0.096, 19.2]	[0, 0]	[0, 1]	[0, 1]	[0, 0]	0	0	0	954646
LD35011305.las	(3501000.001,1305000.001,5039.619)	(3503999.999,1307999.999,7223.168)	[-87, 3206]	[-0.522, 19.236]	[0, 0]	[0, 1]	[0, 1]	[0, 0]	0	0	0	946659
LD35011308.las	(3501000.001,1308000.001,5086.932)	(3503999.998,1310999.998,7209.133)	[-118, 3238]	[-0.708, 19.428]	[0, 0]	[0, 1]	[0, 1]	[0, 0]	0	0	0	960874
LD35011311.las	(3501000.004,1311000.000,5107.674)	(3503999.999,1313999.998,7206.974)	[-190, 3246]	[-1.14, 19.476]	[0, 0]	[0, 1]	[0, 1]	[0, 0]	0	0	0	959418
LD35011314.las	(3501000.002,1314000.000,5096.230)	(3503999.998,1316999.999,7200.209)	[-339, 3248]	[-2.034, 19.488]	[0, 0]	[0, 1]	[0, 1]	[0, 0]	0	0	0	981381
LD35011317.las	(3501000.004,1317000.001,5055.180)	(3503999.997,1320000.000,7210.451)	[-472, 3252]	[-2.832, 19.512]	[0, 0]	[0, 1]	[0, 1]	[0, 0]	0	0	0	1001570
LD35011320.las	(3501000.001,1320000.001,5059.524)	(3503999.997,1322999.998,7205.100)	[-491, 3276]	[-2.946, 19.656]	[0, 0]	[0, 1]	[0, 1]	[0, 0]	0	0	0	973148
LD35011323.las	(3501000.001,1323000.001,5036.748)	(3503999.999,1325999.999,7201.314)	[-518, 3242]	[-3.108, 19.452]	[0, 0]	[0, 1]	[0, 1]	[0, 0]	0	0	0	1014518
LD35011326.las	(3501000.002,1326000.000,5036.194)	(3503999.995,1328999.998,7233.542)	[-719, 3248]	[-4.314, 19.488]	[0, 0]	[0, 1]	[0, 1]	[0, 0]	0	0	0	1019858
LD35011329.las	(3501000.001,1329000.001,5029.668)	(3503999.997,1331999.998,7239.001)	[-947, 3247]	[-5.682, 19.482]	[0, 0]	[0, 1]	[0, 1]	[0, 0]	0	0	0	1045598
LD35011332.las	(3501000.001,1332000.002,5034.038)	(3503999.996,1334999.998,7211.016)	[-1016, 3293]	[-6.096, 19.758]	[0, 0]	[0, 1]	[0, 1]	[0, 0]	0	0	0	832861
LD35011335.las	(3501000.002,1335000.001,5060.469)	(3503999.999,1337999.999,7211.354)	[-1065, 3294]	[-6.39, 19.764]	[0, 0]	[0, 1]	[0, 1]	[0, 0]	0	0	0	775760
LD35011338.las	(3501000.001,1338000.001,5080.420)	(3503999.998,1340999.999,7194.205)	[-1086, 3237]	[-6.516, 19.422]	[0, 0]	[0, 1]	[0, 1]	[0, 0]	0	0	0	714795
LD35011341.las	(3501000.001,1341000.000,4782.159)	(3503999.999,1343999.999,7207.892)	[-1071, 3244]	[-6.426, 19.464]	[0, 0]	[0, 1]	[0, 1]	[0, 0]	0	0	0	756764
LD35011344.las	(3501000.001,1344000.000,5085.000)	(3503999.999,1347000.000,7232.367)	[-1091, 3232]	[-6.546, 19.392]	[0, 0]	[0, 1]	[0, 1]	[0, 0]	0	0	0	753869
LD35011347.las	(3501000.001,1347000.001,4297.550)	(3503999.999,1349999.999,7222.758)	[-1247, 3246]	[-7.482, 19.476]	[0, 0]	[0, 1]	[0, 1]	[0, 0]	0	0	0	659243
LD35011350.las	(3501000.001,1350000.001,5089.635)	(3503999.999,1352999.998,7210.337)	[-1396, 3257]	[-8.376, 19.542]	[0, 0]	[0, 1]	[0, 1]	[0, 0]	0	0	0	524401
LD35011353.las	(3501000.001,1353000.001,5112.939)	(3503999.999,1355999.998,7143.457)	[-1472, 3269]	[-8.832, 19.614]	[0, 0]	[0, 1]	[0, 1]	[0, 0]	0	0	0	534685
LD35011356.las	(3501000.001,1356000.001,5135.862)	(3503999.999,1358999.999,7186.029)	[-1558, 3263]	[-9.348, 19.578]	[0, 0]	[0, 1]	[0, 1]	[0, 0]	0	0	0	512301
LD35011359.las	(3501000.001,1359000.000,5162.463)	(3503999.995,1361999.999,5994.794)	[-1644, 3272]	[-9.864, 19.632]	[0, 0]	[0, 1]	[0, 1]	[0, 0]	0	0	0	497315
LD35011362.las	(3501000.001,1362000.001,5208.625)	(3503999.999,1364999.999,5317.250)	[-1748, 3292]	[-10.488, 19.752]	[0, 0]	[0, 1]	[0, 1]	[0, 0]	0	0	0	435492
LD35011365.las	(3501000.001,1365000.001,5257.312)	(3503999.999,1368000.000,5620.927)	[-1925, 3294]	[-11.55, 19.764]	[0, 0]	[0, 1]	[0, 1]	[0, 0]	0	0	0	401616
LD35011368.las	(3501000.001,1368000.001,5322.922)	(3503999.995,1370999.999,5503.677)	[-2035, 3321]	[-12.21, 19.926]	[0, 0]	[0, 1]	[0, 1]	[0, 0]	0	0	0	319636
LD35011371.las	(3501000.002,1371000.002,5411.971)	(3503999.999,1373999.999,5503.591)	[-3438, 3340]	[-20.628, 20.04]	[0, 0]	[0, 1]	[0, 1]	[0, 0]	0	0	0	327352
LD35011374.las	(3501000.001,1374000.000,5308.185)	(3503999.999,1376999.999,5475.763)	[-3434, 3361]	[-20.604, 20.166]	[0, 0]	[0, 1]	[0, 1]	[0, 0]	0	0	0	408458
LD35011377.las	(3501000.002,1377000.002,4641.388)	(3503999.999,1380000.000,5463.168)	[-3435, 3373]	[-20.61, 20.238]	[0, 0]	[0, 1]	[0, 1]	[0, 0]	0	0	0	400754
LD35011380.las	(3501000.001,1380000.003,4866.992)	(3503999.999,1382999.996,5445.629)	[-3443, 3353]	[-20.658, 20.118]	[0, 0]	[0, 1]	[0, 1]	[0, 0]	0	0	0	378583
LD35011383.las	(3501000.001,1383000.001,5220.449)	(3503999.999,1385999.999,7325.402)	[-3414, 3346]	[-20.484, 20.076]	[0, 0]	[0, 1]	[0, 1]	[0, 0]	0	0	0	323173
LD35011386.las	(3501000.003,1386000.004,5234.468)	(3503999.999,1388999.998,7301.153)	[-3396, 1834]	[-20.376, 11.004]	[0, 0]	[0, 1]	[0, 1]	[0, 0]	0	0	0	325630
LD35011389.las	(3501000.002,1389000.000,5262.686)	(3503999.999,1391999.999,7293.115)	[-3397, 1803]	[-20.382, 10.818]	[0, 0]	[0, 1]	[0, 1]	[0, 0]	0	0	0	385885
LD35011392.las	(3501000.002,1392000.001,5314.537)	(3503999.998,1394999.996,7256.941)	[-3403, 1784]	[-20.418, 10.704]	[0, 0]	[0, 1]	[0, 1]	[0, 0]	0	0	0	397235
LD35011395.las	(3501000.004,1395000.001,5286.397)	(3503999.999,1398000.000,5427.486)	[-3392, 1750]	[-20.352, 10.5]	[0, 0]	[0, 1]	[0, 1]	[0, 0]	0	0	0	465986
LD35011398.las	(3501000.002,1398000.001,5267.860)	(3503999.999,1400999.999,7235.550)	[-3400, 1634]	[-20.4, 9.804]	[0, 0]	[0, 1]	[0, 1]	[0, 0]	0	0	0	554557
LD35011401.las	(3501000.001,1401000.000,5284.156)	(3503999.999,1403999.998,7251.954)	[-3399, 1471]	[-20.394, 8.826]	[0, 0]	[0, 1]	[0, 1]	[0, 0]	0	0	0	606550

# DPH-1.3 Report on ASPRS LAS File Format (Tiled Data) - Informational - continued

File	(Xmin, Ymin, Zmin)	(Xmax, Ymax, Zmax)	Extended Scan Angle	Scan Angle Rank	Scanner Channel	Scan Direction	Edge of Flight Line	User Data	Counts for Synthetic	Key-points	Withheld	Overlap
LD35011404.las	(3501000.005,1404000.000,5368.926)	(3503999.999,1406999.999,7234.411)	[-3424, 1269]	[-20.544, 7.614]	[0, 0]	[0, 1]	[0, 1]	[0, 0]	0	0	0	641265
LD35011407.las	(3501000.001,1407000.000,5055.564)	(3503999.999,1410000.000,7243.801)	[-3434, 1175]	[-20.604, 7.05]	[0, 0]	[0, 1]	[0, 1]	[0, 0]	0	0	0	716434
LD35011410.las	(3501000.001,1410000.001,5315.350)	(3503999.999,1413000.000,5777.577)	[-3433, 1190]	[-20.598, 7.14]	[0, 0]	[0, 1]	[0, 1]	[0, 0]	0	0	0	754145
LD35011413.las	(3501000.001,1413000.002,5422.742)	(3503999.999,1415999.999,7246.737)	[-3448, 1183]	[-20.688, 7.098]	[0, 0]	[0, 1]	[0, 1]	[0, 0]	0	0	0	762145
LD35011416.las	(3501000.001,1416000.000,5350.104)	(3503999.998,1418999.999,7180.160)	[-3448, 991]	[-20.688, 5.946]	[0, 0]	[0, 1]	[0, 1]	[0, 0]	0	0	0	908582
LD35011419.las	(3501000.003,1419000.000,5268.716)	(3503999.998,1421999.999,5503.516)	[-3446, 809]	[-20.676, 4.854]	[0, 0]	[0, 1]	[0, 1]	[0, 0]	0	0	0	916725
LD35011422.las	(3501000.002,1422000.000,5289.537)	(3503999.999,1425000.000,7196.049)	[-3449, 773]	[-20.694, 4.638]	[0, 0]	[0, 1]	[0, 1]	[0, 0]	0	0	0	1010687
LD35011425.las	(3501000.007,1425000.001,5293.762)	(3503999.999,1427999.999,7240.829)	[-3465, 768]	[-20.79, 4.608]	[0, 0]	[0, 1]	[0, 1]	[0, 0]	0	0	0	958821
LD35011428.las	(3501000.006,1428000.001,5291.380)	(3503999.999,1430999.999,7237.840)	[-3468, 701]	[-20.808, 4.206]	[0, 0]	[0, 1]	[0, 1]	[0, 0]	0	0	0	958909
LD35011431.las	(3501000.003,1431000.001,5356.715)	(3503999.997,1433999.999,7207.318)	[-3446, 559]	[-20.676, 3.354]	[0, 0]	[0, 1]	[0, 1]	[0, 0]	0	0	0	984308
LD35011434.las	(3501000.002,1434000.000,5333.487)	(3503999.999,1436999.998,5849.565)	[-3465, 486]	[-20.79, 2.916]	[0, 0]	[0, 1]	[0, 1]	[0, 0]	0	0	0	1010666
LD35011437.las	(3501000.002,1437000.000,5299.494)	(3503999.995,1439999.999,7239.211)	[-3488, 463]	[-20.928, 2.778]	[0, 0]	[0, 1]	[0, 1]	[0, 0]	0	0	0	941138
LD35011440.las	(3501000.005,1440000.002,5252.634)	(3503999.999,1442999.999,5590.737)	[-3465, 316]	[-20.79, 1.896]	[0, 0]	[0, 1]	[0, 1]	[0, 0]	0	0	0	922171
LD35011443.las	(3501000.002,1443000.001,5374.776)	(3503999.999,1446000.000,5584.690)	[-3482, 56]	[-20.892, 0.336]	[0, 0]	[0, 1]	[0, 1]	[0, 0]	0	0	0	923426
LD35041254.las	(3504000.003,1255402.501,4679.873)	(3506999.999,1256999.999,7181.528)	[-3308, 1308]	[-19.848, 7.848]	[0, 0]	[0, 1]	[0, 1]	[0, 0]	0	0	0	1306025
LD35041257.las	(3504000.001,1257000.002,4701.503)	(3506999.999,1259999.999,7200.018)	[-3306, 1273]	[-19.836, 7.638]	[0, 0]	[0, 1]	[0, 1]	[0, 0]	0	0	0	589848
LD35041260.las	(3504000.009,1260000.003,4747.431)	(3506999.999,1262999.999,7180.212)	[-3143, 1272]	[-18.858, 7.632]	[0, 0]	[0, 1]	[0, 1]	[0, 0]	0	0	0	568072
LD35041263.las	(3504000.003,1263000.000,4751.490)	(3506999.999,1265999.996,7190.990)	[-3141, 1153]	[-18.846, 6.918]	[0, 0]	[0, 1]	[0, 1]	[0, 0]	0	0	0	656129
LD35041266.las	(3504000.006,1266000.000,4761.644)	(3506999.999,1268999.998,7197.158)	[-3159, 1036]	[-18.954, 6.216]	[0, 0]	[0, 1]	[0, 1]	[0, 0]	0	0	0	641890
LD35041269.las	(3504000.000,1269000.001,4794.826)	(3506999.999,1272000.000,7178.873)	[-3173, 1020]	[-19.038, 6.12]	[0, 0]	[0, 1]	[0, 1]	[0, 0]	0	0	0	721386
LD35041272.las	(3504000.001,1272000.001,4798.481)	(3506999.999,1274999.996,7204.503)	[-3195, 1015]	[-19.17, 6.09]	[0, 0]	[0, 1]	[0, 1]	[0, 0]	0	0	0	714572
LD35041275.las	(3504000.002,1275000.001,4811.726)	(3506999.999,1277999.999,7201.249)	[-3176, 887]	[-19.056, 5.322]	[0, 0]	[0, 1]	[0, 1]	[0, 0]	0	0	0	903803
LD35041278.las	(3504000.000,1278000.000,4818.947)	(3506999.999,1280999.998,7190.514)	[-3179, 677]	[-19.074, 4.062]	[0, 0]	[0, 1]	[0, 1]	[0, 0]	0	0	0	978108
LD35041281.las	(3504000.002,1281000.004,4823.973)	(3506999.998,1283999.999,7194.139)	[-3198, 557]	[-19.188, 3.342]	[0, 0]	[0, 1]	[0, 1]	[0, 0]	0	0	0	1003529
LD35041284.las	(3504000.002,1284000.000,4833.192)	(3506999.998,1287000.000,7179.379)	[-3195, 514]	[-19.17, 3.084]	[0, 0]	[0, 1]	[0, 1]	[0, 0]	0	0	0	950942
LD35041287.las	(3504000.000,1287000.001,4841.956)	(3506999.993,1290000.000,7161.196)	[-3178, 455]	[-19.068, 2.73]	[0, 0]	[0, 1]	[0, 1]	[0, 0]	0	0	0	893902
LD35041290.las	(3504000.000,1290000.001,4850.423)	(3506999.994,1292999.999,7186.488)	[-3177, 388]	[-19.062, 2.328]	[0, 0]	[0, 1]	[0, 1]	[0, 0]	0	0	0	932671
LD35041293.las	(3504000.000,1293000.000,4850.473)	(3506999.999,1295999.999,7190.776)	[-3195, 428]	[-19.17, 2.568]	[0, 0]	[0, 1]	[0, 1]	[0, 0]	0	0	0	1021753
LD35041296.las	(3504000.002,1296000.003,4867.270)	(3506999.998,1298999.998,7189.333)	[-3207, 423]	[-19.242, 2.538]	[0, 0]	[0, 1]	[0, 1]	[0, 0]	0	0	0	1045462
LD35041299.las	(3504000.006,1299000.002,4871.083)	(3506999.999,1301999.999,7224.762)	[-3231, 296]	[-19.386, 1.776]	[0, 0]	[0, 1]	[0, 1]	[0, 0]	0	0	0	1058368
LD35041302.las	(3504000.000,1302000.001,4951.466)	(3506999.998,1305000.000,7236.363)	[-3247, 115]	[-19.482, 0.69]	[0, 0]	[0, 1]	[0, 1]	[0, 0]	0	0	0	957401
LD35041305.las	(3504000.000,1305000.001,4983.156)	(3506999.994,1307999.999,7208.942)	[-3246, -17]	[-19.476, -0.102]	[0, 0]	[0, 1]	[0, 1]	[0, 0]	0	0	0	948883
LD35041308.las	(3504000.000,1308000.002,4990.079)	(3506999.998,1310999.998,7187.850)	[-3276, -88]	[-19.656, -0.528]	[0, 0]	[0, 1]	[0, 1]	[0, 0]	0	0	0	952800
LD35041311.las	(3504000.003,1311000.000,5042.628)	(3506999.996,1313999.999,7180.927)	[-3297, -119]	[-19.782, -0.714]	[0, 0]	[0, 1]	[0, 1]	[0, 0]	0	0	0	1000145
LD35041314.las	(3504000.000,1314000.000,5002.211)	(3506999.997,1316999.997,7177.810)	[-3294, -192]	[-19.764, -1.152]	[0, 0]	[0, 1]	[0, 1]	[0, 0]	0	0	0	989793
LD35041317.las	(3504000.004,1317000.002,4424.614)	(3506999.998,1319999.998,7200.655)	[-3260, -341]	[-19.56, -2.046]	[0, 0]	[0, 1]	[0, 1]	[0, 0]	0	0	0	955612
LD35041320.las	(3504000.001,1320000.002,4986.660)	(3506999.998,1322999.999,7215.753)	[-3279, -472]	[-19.674, -2.832]	[0, 0]	[0, 1]	[0, 1]	[0, 0]	0	0	0	1007434
LD35041323.las	(3504000.001,1323000.001,4611.841)	(3506999.998,1325999.998,7195.688)	[-3277, -455]	[-19.662, -2.73]	[0, 0]	[0, 1]	[0, 1]	[0, 0]	0	0	0	986207
LD35041326.las	(3504000.001,1326000.000,4996.017)	(3506999.998,1328999.998,7187.515)	[-3292, -503]	[-19.752, -3.018]	[0, 0]	[0, 1]	[0, 1]	[0, 0]	0	0	0	951606
LD35041329.las	(3504000.002,1329000.000,5002.237)	(3506999.998,1331999.998,7196.324)	[-3278, -422]	[-19.668, -2.532]	[0, 0]	[0, 1]	[0, 1]	[0, 0]	0	0	0	951725
LD35041332.las	(3504000.007,1332000.001,5004.098)	(3506999.999,1334999.999,7185.330)	[-3276, -311]	[-19.656, -1.866]	[0, 0]	[0, 1]	[0, 1]	[0, 0]	0	0	0	943545
LD35041335.las	(3504000.000,1335000.006,4724.121)	(3506999.997,1337999.999,7191.511)	[-3297, -215]	[-19.782, -1.29]	[0, 0]	[0, 1]	[0, 1]	[0, 0]	0	0	0	941719
LD35041338.las	(3504000.001,1338000.002,5048.927)	(3506999.997,1340999.999,7174.352)	[-3294, -185]	[-19.764, -1.11]	[0, 0]	[0, 1]	[0, 1]	[0, 0]	0	0	0	932029
LD35041341.las	(3504000.004,1341000.002,5056.945)	(3506999.999,1343999.999,7106.187)	[-3297, -146]	[-19.782, -0.876]	[0, 0]	[0, 1]	[0, 1]	[0, 0]	0	0	0	975881
LD35041344.las	(3504000.000,1344000.000,5067.621)	(3506999.998,1347000.000,7132.522)	[-3295, -35]	[-19.77, -0.21]	[0, 0]	[0, 1]	[0, 1]	[0, 0]	0	0	0	1002360
LD35041347.las	(3504000.001,1347000.001,5068.461)	(3506999.998,1349999.999,7190.435)	[-3294, 87]	[-19.764, 0.522]	[0, 0]	[0, 1]	[0, 1]	[0, 0]	0	0	0	1007857
LD35041350.las	(3504000.002,1350000.001,5089.567)	(3506999.999,1352999.999,7193.234)	[-3326, 253]	[-19.956, 1.518]	[0, 0]	[0, 1]	[0, 1]	[0, 0]	0	0	0	1054550
LD35041353.las	(3504000.000,1353000.002,4846.647)	(3506999.999,1355999.995,7163.230)	[-3342, 407]	[-20.052, 2.442]	[0, 0]	[0, 1]	[0, 1]	[0, 0]	0	0	0	955596
LD35041356.las	(3504000.004,1356000.002,5136.647)	(3506999.997,1358999.999,7175.501)	[-3349, 449]	[-20.094, 2.694]	[0, 0]	[0, 1]	[0, 1]	[0, 0]	0	0	0	1040747

# DPH-1.3 Report on ASPRS LAS File Format (Tiled Data) - Informational - continued

File	(Xmin, Ymin, Zmin)	(Xmax, Ymax, Zmax)	Extended Scan Angle	Scan Angle Rank	Scanner Channel	Scan Direction	Edge of Flight Line	User Data	Counts for Synthetic	Key-points	Withheld	Overlap
LD35041359.las	(3504000.002,1359000.003,5171.210)	(3506999.998,1362000.000,7213.982)	[-3361, 468]	[-20.166, 2.808]	[0, 0]	[0, 1]	[0, 1]	[0, 0]	0	0	0	1017753
LD35041362.las	(3504000.000,1362000.001,4781.181)	(3506999.999,1365000.000,7194.448)	[-3364, 515]	[-20.184, 3.09]	[0, 0]	[0, 1]	[0, 1]	[0, 0]	0	0	0	967108
LD35041365.las	(3504000.003,1365000.001,5287.378)	(3506999.998,1368000.000,7260.678)	[-3394, 665]	[-20.364, 3.99]	[0, 0]	[0, 1]	[0, 1]	[0, 0]	0	0	0	1010087
LD35041368.las	(3504000.001,1368000.004,5265.009)	(3506999.992,1370999.999,5479.336)	[-3433, 837]	[-20.598, 5.022]	[0, 0]	[0, 1]	[0, 1]	[0, 0]	0	0	0	949921
LD35041371.las	(3504000.000,1371000.001,5309.835)	(3506999.996,1373999.999,5486.472)	[-3446, 1072]	[-20.676, 6.432]	[0, 0]	[0, 1]	[0, 1]	[0, 0]	0	0	0	879054
LD35041374.las	(3504000.001,1374000.000,5379.231)	(3506999.997,1376999.999,7244.421)	[-3429, 1098]	[-20.574, 6.588]	[0, 0]	[0, 1]	[0, 1]	[0, 0]	0	0	0	803883
LD35041377.las	(3504000.001,1377000.000,5347.706)	(3506999.999,1380000.000,7197.400)	[-3398, 1136]	[-20.388, 6.816]	[0, 0]	[0, 1]	[0, 1]	[0, 0]	0	0	0	777211
LD35041380.las	(3504000.000,1380000.002,5271.374)	(3506999.999,1382999.997,7332.318)	[-3362, 1170]	[-20.172, 7.02]	[0, 0]	[0, 1]	[0, 1]	[0, 0]	0	0	0	729970
LD35041383.las	(3504000.000,1383000.004,4642.592)	(3506999.997,1385999.999,7335.327)	[-3342, 1207]	[-20.052, 7.242]	[0, 0]	[0, 1]	[0, 1]	[0, 0]	0	0	0	698873
LD35041386.las	(3504000.000,1386000.001,5328.441)	(3506999.999,1388999.999,5669.956)	[-3375, 1253]	[-20.25, 7.518]	[0, 0]	[0, 1]	[0, 1]	[0, 0]	0	0	0	612509
LD35041389.las	(3504000.000,1389000.001,5343.693)	(3506999.999,1391999.997,5727.689)	[-3378, 1377]	[-20.268, 8.262]	[0, 0]	[0, 1]	[0, 1]	[0, 0]	0	0	0	600426
LD35041392.las	(3504000.000,1392000.001,4694.840)	(3506999.998,1394999.999,7187.646)	[-3414, 1518]	[-20.484, 9.108]	[0, 0]	[0, 1]	[0, 1]	[0, 0]	0	0	0	582425
LD35041395.las	(3504000.001,1395000.002,4940.476)	(3506999.997,1397999.996,5397.197)	[-3395, 1670]	[-20.37, 10.02]	[0, 0]	[0, 1]	[0, 1]	[0, 0]	0	0	0	515604
LD35041398.las	(3504000.000,1398000.002,5328.234)	(3506999.994,1400999.999,5404.553)	[-3413, 1737]	[-20.478, 10.422]	[0, 0]	[0, 1]	[0, 1]	[0, 0]	0	0	0	496741
LD35041401.las	(3504000.000,1401000.000,5277.781)	(3506999.998,1403999.997,5591.862)	[-3393, 1880]	[-20.358, 11.28]	[0, 0]	[0, 1]	[0, 1]	[0, 0]	0	0	0	415148
LD35041404.las	(3504000.000,1404000.000,5300.137)	(3506999.998,1406999.997,5433.093)	[-3414, 2004]	[-20.484, 12.024]	[0, 0]	[0, 1]	[0, 1]	[0, 0]	0	0	0	319925
LD35041407.las	(3504000.000,1407000.005,5323.821)	(3506999.999,1409999.994,5701.203)	[-3413, 2107]	[-20.478, 12.642]	[0, 0]	[0, 1]	[0, 1]	[0, 0]	0	0	0	301191
LD35041410.las	(3504000.000,1410000.001,4956.407)	(3506999.999,1413000.000,5492.295)	[-3451, 3371]	[-20.706, 20.226]	[0, 0]	[0, 1]	[0, 1]	[0, 0]	0	0	0	329741
LD35041413.las	(3504000.000,1413000.001,5325.029)	(3506999.999,1415999.999,5492.916)	[-3464, 3380]	[-20.784, 20.28]	[0, 0]	[0, 1]	[0, 1]	[0, 0]	0	0	0	433239
LD35041416.las	(3504000.000,1416000.001,5233.113)	(3506999.999,1418999.994,5493.309)	[-3449, 3378]	[-20.694, 20.268]	[0, 0]	[0, 1]	[0, 1]	[0, 0]	0	0	0	252066
LD35041419.las	(3504000.004,1419000.001,5407.535)	(3506999.999,1421999.998,5697.548)	[-2160, 3374]	[-12.96, 20.244]	[0, 0]	[0, 1]	[0, 1]	[0, 0]	0	0	0	226892
LD35041422.las	(3504000.004,1422000.000,5423.257)	(3506999.999,1425000.000,5947.606)	[-2070, 3385]	[-12.42, 20.31]	[0, 0]	[0, 1]	[0, 1]	[0, 0]	0	0	0	224857
LD35041425.las	(3504000.000,1425000.002,5200.915)	(3506999.999,1427999.995,5494.812)	[-1987, 3398]	[-11.922, 20.388]	[0, 0]	[0, 1]	[0, 1]	[0, 0]	0	0	0	256113
LD35041428.las	(3504000.010,1428000.001,5315.846)	(3506999.999,1430999.996,5939.998)	[-1891, 3402]	[-11.346, 20.412]	[0, 0]	[0, 1]	[0, 1]	[0, 0]	0	0	0	398315
LD35041431.las	(3504000.002,1431000.002,5297.060)	(3506999.999,1433999.999,6262.100)	[-1803, 3411]	[-10.818, 20.466]	[0, 0]	[0, 1]	[0, 1]	[0, 0]	0	0	0	469413
LD35041434.las	(3504000.001,1434000.000,5213.195)	(3506999.999,1436999.999,7261.734)	[-1697, 3423]	[-10.182, 20.538]	[0, 0]	[0, 1]	[0, 1]	[0, 0]	0	0	0	480379
LD35041437.las	(3504000.008,1437000.000,5275.593)	(3506999.999,1439999.998,5698.037)	[-1681, 3409]	[-10.086, 20.454]	[0, 0]	[0, 1]	[0, 1]	[0, 0]	0	0	0	479887
LD35041440.las	(3504000.000,1440000.002,5328.936)	(3506999.999,1442999.999,5723.473)	[-1614, 3459]	[-9.684, 20.754]	[0, 0]	[0, 1]	[0, 1]	[0, 0]	0	0	0	525588
LD35041443.las	(3504000.001,1443000.002,5330.062)	(3506999.999,1446000.000,7280.254)	[-1478, 3450]	[-8.868, 20.7]	[0, 0]	[0, 1]	[0, 1]	[0, 0]	0	0	0	539062
LD35071254.las	(3507000.000,1255481.668,4678.649)	(3510000.000,1257000.000,7145.809)	[-3224, 1501]	[-19.344, 9.006]	[0, 0]	[0, 1]	[0, 1]	[0, 0]	0	0	0	1270837
LD35071257.las	(3507000.000,1257000.001,4690.653)	(3510000.000,1260000.000,7169.950)	[-3290, 1610]	[-19.74, 9.66]	[0, 0]	[0, 1]	[0, 1]	[0, 0]	0	0	0	695173
LD35071260.las	(3507000.000,1260000.001,4714.767)	(3509999.999,1262999.992,7176.344)	[-3158, 1628]	[-18.948, 9.768]	[0, 0]	[0, 1]	[0, 1]	[0, 0]	0	0	0	397401
LD35071263.las	(3507000.000,1263000.000,4727.838)	(3510000.000,1265999.996,7175.740)	[-3143, 1701]	[-18.858, 10.206]	[0, 0]	[0, 1]	[0, 1]	[0, 0]	0	0	0	345088
LD35071266.las	(3507000.000,1266000.001,4744.744)	(3510000.000,1268999.997,7139.215)	[-3162, 1829]	[-18.972, 10.974]	[0, 0]	[0, 1]	[0, 1]	[0, 0]	0	0	0	306540
LD35071269.las	(3507000.000,1269000.002,4772.185)	(3510000.000,1271999.999,4811.893)	[-3195, 1878]	[-19.17, 11.268]	[0, 0]	[0, 1]	[0, 1]	[0, 0]	0	0	0	277472
LD35071272.las	(3507000.001,1272000.001,4777.737)	(3509999.999,1274999.998,4823.222)	[-3198, 3107]	[-19.188, 18.642]	[0, 0]	[0, 1]	[0, 1]	[0, 0]	0	0	0	296052
LD35071275.las	(3507000.000,1275000.001,4792.185)	(3510000.000,1277999.999,4824.958)	[-3180, 3106]	[-19.08, 18.636]	[0, 0]	[0, 1]	[0, 1]	[0, 0]	0	0	0	272730
LD35071278.las	(3507000.001,1278000.000,4801.194)	(3509999.999,1280999.999,7186.613)	[-1907, 3126]	[-11.442, 18.756]	[0, 0]	[0, 1]	[0, 1]	[0, 0]	0	0	0	279567
LD35071281.las	(3507000.002,1281000.000,4810.489)	(3510000.000,1283999.998,7162.371)	[-1707, 3124]	[-10.242, 18.744]	[0, 0]	[0, 1]	[0, 1]	[0, 0]	0	0	0	359196
LD35071284.las	(3507000.001,1284000.003,4823.724)	(3509999.999,1287000.000,7133.936)	[-1685, 3131]	[-10.11, 18.786]	[0, 0]	[0, 1]	[0, 1]	[0, 0]	0	0	0	358561
LD35071287.las	(3507000.002,1287000.003,4828.780)	(3510000.000,1289999.998,7118.933)	[-1700, 3129]	[-10.2, 18.774]	[0, 0]	[0, 1]	[0, 1]	[0, 0]	0	0	0	367986
LD35071290.las	(3507000.002,1290000.001,4823.353)	(3510000.000,1292999.999,5616.521)	[-1683, 3122]	[-10.098, 18.732]	[0, 0]	[0, 1]	[0, 1]	[0, 0]	0	0	0	421632
LD35071293.las	(3507000.004,1293000.000,4823.169)	(3510000.000,1295999.999,7152.932)	[-1606, 3127]	[-9.636, 18.762]	[0, 0]	[0, 1]	[0, 1]	[0, 0]	0	0	0	480423
LD35071296.las	(3507000.005,1296000.000,4836.818)	(3509999.997,1298999.999,7194.749)	[-1405, 3139]	[-8.43, 18.834]	[0, 0]	[0, 1]	[0, 1]	[0, 0]	0	0	0	521536
LD35071299.las	(3507000.001,1299000.002,4868.717)	(3510000.000,1301999.997,7139.766)	[-1268, 3143]	[-7.608, 18.858]	[0, 0]	[0, 1]	[0, 1]	[0, 0]	0	0	0	589778
LD35071302.las	(3507000.000,1302000.001,4901.887)	(3510000.000,1304999.999,7137.414)	[-1275, 3201]	[-7.65, 19.206]	[0, 0]	[0, 1]	[0, 1]	[0, 0]	0	0	0	600127
LD35071305.las	(3507000.000,1305000.004,4930.846)	(3509999.998,1307999.998,7140.924)	[-1261, 3201]	[-7.566, 19.206]	[0, 0]	[0, 1]	[0, 1]	[0, 0]	0	0	0	601135
LD35071308.las	(3507000.000,1308000.003,4484.948)	(3510000.000,1310999.998,7159.658)	[-1173, 3212]	[-7.038, 19.272]	[0, 0]	[0, 1]	[0, 1]	[0, 0]	0	0	0	630391
LD35071311.las	(3507000.000,1311000.000,4959.527)	(3510000.000,1313999.999,7155.091)	[-962, 3222]	[-5.772, 19.332]	[0, 0]	[0, 1]	[0, 1]	[0, 0]	0	0	0	754850

# DPH-1.3 Report on ASPRS LAS File Format (Tiled Data) - Informational - continued

File	(Xmin, Ymin, Zmin)	(Xmax, Ymax, Zmax)	Extended Scan Angle	Scan Angle Rank	Scanner Channel	Scan Direction	Edge of Flight Line	User Data	Counts for Synthetic	Key-points	Withheld	Overlap
LD35071314.las	(3507000.001,1314000.001,4626.087)	(3509999.999,1317000.000,7157.177)	[-869, 3218]	[-5.214, 19.308]	[0, 0]	[0, 1]	[0, 1]	[0, 0]	0	0	0	865588
LD35071317.las	(3507000.005,1317000.001,4948.117)	(3510000.000,1320000.000,7149.441)	[-846, 3201]	[-5.076, 19.206]	[0, 0]	[0, 1]	[0, 1]	[0, 0]	0	0	0	885983
LD35071320.las	(3507000.000,1320000.001,4949.619)	(3510000.000,1323000.000,7211.321)	[-822, 3205]	[-4.932, 19.23]	[0, 0]	[0, 1]	[0, 1]	[0, 0]	0	0	0	1017130
LD35071323.las	(3507000.003,1323000.002,4961.151)	(3509999.998,1325999.998,7212.085)	[-767, 3220]	[-4.602, 19.32]	[0, 0]	[0, 1]	[0, 1]	[0, 0]	0	0	0	991689
LD35071326.las	(3507000.002,1326000.000,4779.072)	(3509999.993,1328999.995,7146.672)	[-609, 3219]	[-3.654, 19.314]	[0, 0]	[0, 1]	[0, 1]	[0, 0]	0	0	0	962262
LD35071329.las	(3507000.001,1329000.001,4993.084)	(3509999.989,1332000.000,7166.754)	[-503, 3236]	[-3.018, 19.416]	[0, 0]	[0, 1]	[0, 1]	[0, 0]	0	0	0	957623
LD35071332.las	(3507000.002,1332000.001,5011.837)	(3509999.998,1334999.996,7173.424)	[-421, 3236]	[-2.526, 19.416]	[0, 0]	[0, 1]	[0, 1]	[0, 0]	0	0	0	1057517
LD35071335.las	(3507000.005,1335000.001,5027.949)	(3510000.000,1338000.000,7177.614)	[-309, 3243]	[-1.854, 19.458]	[0, 0]	[0, 1]	[0, 1]	[0, 0]	0	0	0	1001255
LD35071338.las	(3507000.000,1338000.001,5036.968)	(3510000.000,1340999.999,7127.289)	[-214, 3257]	[-1.284, 19.542]	[0, 0]	[0, 1]	[0, 1]	[0, 0]	0	0	0	975277
LD35071341.las	(3507000.000,1341000.002,5043.107)	(3510000.000,1343999.999,7169.175)	[-184, 3256]	[-1.104, 19.536]	[0, 0]	[0, 1]	[0, 1]	[0, 0]	0	0	0	959603
LD35071344.las	(3507000.000,1344000.001,5042.930)	(3510000.000,1347000.000,7126.629)	[-145, 3247]	[-0.87, 19.482]	[0, 0]	[0, 1]	[0, 1]	[0, 0]	0	0	0	945667
LD35071347.las	(3507000.002,1347000.001,5066.243)	(3510000.000,1349999.999,7172.594)	[-34, 3254]	[-0.204, 19.524]	[0, 0]	[0, 1]	[0, 1]	[0, 0]	0	0	0	1038104
LD35071350.las	(3507000.000,1350000.001,5100.193)	(3509999.997,1352999.999,7155.688)	[88, 3273]	[0.528, 19.638]	[0, 0]	[0, 1]	[0, 1]	[0, 0]	0	0	0	1006202
LD35071353.las	(3507000.003,1353000.001,5130.367)	(3509999.996,1355999.996,7173.345)	[255, 3298]	[1.53, 19.788]	[0, 0]	[0, 1]	[0, 1]	[0, 0]	0	0	0	938044
LD35071356.las	(3507000.001,1356000.002,4488.006)	(3510000.000,1358999.999,7169.362)	[408, 3323]	[2.448, 19.938]	[0, 0]	[0, 1]	[0, 1]	[0, 0]	0	0	0	1013397
LD35071359.las	(3507000.001,1359000.001,5220.836)	(3509999.999,1362000.000,7241.285)	[445, 3324]	[2.67, 19.944]	[0, 0]	[0, 1]	[0, 1]	[0, 0]	0	0	0	996913
LD35071362.las	(3507000.000,1362000.002,5311.210)	(3510000.000,1364999.996,6960.078)	[469, 3339]	[2.814, 20.034]	[0, 0]	[0, 1]	[0, 1]	[0, 0]	0	0	0	991109
LD35071365.las	(3507000.004,1365000.001,5386.702)	(3509999.998,1368000.000,7237.853)	[516, 3359]	[3.096, 20.154]	[0, 0]	[0, 1]	[0, 1]	[0, 0]	0	0	0	984199
LD35071368.las	(3507000.000,1368000.002,5237.155)	(3509999.998,1370999.999,6144.469)	[464, 3389]	[2.784, 20.334]	[0, 0]	[0, 1]	[0, 1]	[0, 0]	0	0	0	952127
LD35071371.las	(3507000.000,1371000.000,5258.625)	(3510000.000,1373999.997,5437.824)	[328, 3408]	[1.968, 20.448]	[0, 0]	[0, 1]	[0, 1]	[0, 0]	0	0	0	854424
LD35071374.las	(3507000.000,1374000.000,5316.420)	(3510000.000,1376999.996,7189.136)	[305, 3379]	[1.83, 20.274]	[0, 0]	[0, 1]	[0, 1]	[0, 0]	0	0	0	873263
LD35071377.las	(3507000.002,1377000.000,4684.220)	(3509999.999,1379999.998,5577.620)	[223, 3390]	[1.338, 20.34]	[0, 0]	[0, 1]	[0, 1]	[0, 0]	0	0	0	913133
LD35071380.las	(3507000.002,1380000.005,5228.539)	(3509999.998,1383000.000,6836.430)	[61, 3400]	[0.366, 20.4]	[0, 0]	[0, 1]	[0, 1]	[0, 0]	0	0	0	879236
LD35071383.las	(3507000.000,1383000.002,5251.180)	(3509999.999,1385999.999,7191.695)	[-106, 3369]	[-0.636, 20.214]	[0, 0]	[0, 1]	[0, 1]	[0, 0]	0	0	0	983247
LD35071386.las	(3507000.001,1386000.000,5252.581)	(3510000.000,1388999.999,7203.916)	[-179, 3355]	[-1.074, 20.13]	[0, 0]	[0, 1]	[0, 1]	[0, 0]	0	0	0	977541
LD35071389.las	(3507000.000,1389000.000,4560.490)	(3510000.000,1391999.998,7150.248)	[-249, 3356]	[-1.494, 20.136]	[0, 0]	[0, 1]	[0, 1]	[0, 0]	0	0	0	1004097
LD35071392.las	(3507000.002,1392000.000,4789.354)	(3509999.995,1395000.000,7166.597)	[-400, 3360]	[-2.4, 20.16]	[0, 0]	[0, 1]	[0, 1]	[0, 0]	0	0	0	985066
LD35071395.las	(3507000.007,1395000.001,4823.511)	(3509999.999,1398000.000,5412.046)	[-440, 3371]	[-2.64, 20.226]	[0, 0]	[0, 1]	[0, 1]	[0, 0]	0	0	0	912629
LD35071398.las	(3507000.001,1398000.002,5301.364)	(3510000.000,1400999.998,7166.967)	[-449, 3368]	[-2.694, 20.208]	[0, 0]	[0, 1]	[0, 1]	[0, 0]	0	0	0	939064
LD35071401.las	(3507000.001,1401000.000,5221.988)	(3509999.983,1403999.999,7192.417)	[-553, 3361]	[-3.318, 20.166]	[0, 0]	[0, 1]	[0, 1]	[0, 0]	0	0	0	924653
LD35071404.las	(3507000.000,1404000.000,5346.932)	(3509999.995,1406999.999,7217.367)	[-652, 3374]	[-3.912, 20.244]	[0, 0]	[0, 1]	[0, 1]	[0, 0]	0	0	0	874029
LD35071407.las	(3507000.000,1407000.000,5113.812)	(3510000.000,1409999.999,7231.859)	[-817, 3378]	[-4.902, 20.268]	[0, 0]	[0, 1]	[0, 1]	[0, 0]	0	0	0	896798
LD35071410.las	(3507000.000,1410000.001,5398.168)	(3509999.998,1413000.000,7231.478)	[-975, 3378]	[-5.85, 20.268]	[0, 0]	[0, 1]	[0, 1]	[0, 0]	0	0	0	915203
LD35071413.las	(3507000.000,1413000.002,5301.574)	(3510000.000,1415999.998,7218.030)	[-1075, 3377]	[-6.45, 20.262]	[0, 0]	[0, 1]	[0, 1]	[0, 0]	0	0	0	806875
LD35071416.las	(3507000.000,1416000.001,5386.475)	(3510000.000,1418999.999,7246.570)	[-1078, 3392]	[-6.468, 20.352]	[0, 0]	[0, 1]	[0, 1]	[0, 0]	0	0	0	773191
LD35071419.las	(3507000.000,1419000.000,5093.326)	(3509999.997,1421999.995,7251.527)	[-1104, 3381]	[-6.624, 20.286]	[0, 0]	[0, 1]	[0, 1]	[0, 0]	0	0	0	749882
LD35071422.las	(3507000.001,1422000.001,5378.687)	(3509999.998,1425000.000,7226.350)	[-1102, 3387]	[-6.612, 20.322]	[0, 0]	[0, 1]	[0, 1]	[0, 0]	0	0	0	732497
LD35071425.las	(3507000.001,1425000.001,5377.493)	(3509999.998,1428000.000,7242.984)	[-1266, 3410]	[-7.596, 20.46]	[0, 0]	[0, 1]	[0, 1]	[0, 0]	0	0	0	650980
LD35071428.las	(3507000.000,1428000.004,5366.075)	(3510000.000,1430999.997,7206.409)	[-1565, 3410]	[-9.39, 20.46]	[0, 0]	[0, 1]	[0, 1]	[0, 0]	0	0	0	563256
LD35071431.las	(3507000.000,1431000.001,5290.511)	(3509999.998,1433999.998,7223.529)	[-1672, 3408]	[-10.032, 20.448]	[0, 0]	[0, 1]	[0, 1]	[0, 0]	0	0	0	531183
LD35071434.las	(3507000.000,1434000.003,5434.658)	(3509999.995,1436999.999,7227.738)	[-1672, 3406]	[-10.032, 20.436]	[0, 0]	[0, 1]	[0, 1]	[0, 0]	0	0	0	538070
LD35071437.las	(3507000.001,1437000.004,5281.016)	(3510000.000,1439999.998,7246.140)	[-1650, 3428]	[-9.9, 20.568]	[0, 0]	[0, 1]	[0, 1]	[0, 0]	0	0	0	470493
LD35071440.las	(3507000.000,1440000.002,5436.899)	(3509999.993,1442999.999,7243.161)	[-1660, 3458]	[-9.96, 20.748]	[0, 0]	[0, 1]	[0, 1]	[0, 0]	0	0	0	441899
LD35071443.las	(3507000.000,1443000.001,5468.585)	(3509999.999,1446000.000,7237.056)	[-1799, 3412]	[-10.794, 20.472]	[0, 0]	[0, 1]	[0, 1]	[0, 0]	0	0	0	393437
LD35101254.las	(3510000.002,1255533.643,4675.023)	(3513000.000,1257000.000,7186.823)	[-2995, 3072]	[-17.97, 18.432]	[0, 0]	[0, 1]	[0, 1]	[0, 0]	0	0	0	1376210
LD35101257.las	(3510000.001,1257000.001,4687.307)	(3512999.999,1260000.000,7178.122)	[-3324, 3075]	[-19.944, 18.45]	[0, 0]	[0, 1]	[0, 1]	[0, 0]	0	0	0	1344711
LD35101260.las	(3510000.004,1260000.001,4026.288)	(3512999.999,1262999.999,7202.719)	[-535, 3081]	[-3.21, 18.486]	[0, 0]	[0, 1]	[0, 1]	[0, 0]	0	0	0	944030
LD35101263.las	(3510000.005,1263000.000,4727.746)	(3513000.000,1265999.999,7216.049)	[-635, 3098]	[-3.81, 18.588]	[0, 0]	[0, 1]	[0, 1]	[0, 0]	0	0	0	1007883
LD35101266.las	(3510000.001,1266000.000,4737.664)	(3512999.998,1268999.999,7200.035)	[-742, 3108]	[-4.452, 18.648]	[0, 0]	[0, 1]	[0, 1]	[0, 0]	0	0	0	936705

# DPH-1.3 Report on ASPRS LAS File Format (Tiled Data) - Informational - continued

File	(Xmin, Ymin, Zmin)	(Xmax, Ymax, Zmax)	Extended Scan Angle	Scan Angle Rank	Scanner Channel	Scan Direction	Edge of Flight Line	User Data	Counts for Synthetic	Key-points	Withheld	Overlap
LD35101269.las	(3510000.007,1269000.000,4750.830)	(3513000.000,1271999.999,7174.592)	[-789, 3121]	[-4.734, 18.726]	[0, 0]	[0, 1]	[0, 1]	[0, 0]	0	0	0	962025
LD35101272.las	(3510000.001,1272000.001,4187.836)	(3513000.000,1275000.000,7181.478)	[-860, 3121]	[-5.16, 18.726]	[0, 0]	[0, 1]	[0, 1]	[0, 0]	0	0	0	919683
LD35101275.las	(3510000.001,1275000.002,4136.888)	(3513000.000,1277999.999,7182.098)	[-1004, 3120]	[-6.024, 18.72]	[0, 0]	[0, 1]	[0, 1]	[0, 0]	0	0	0	799067
LD35101278.las	(3510000.001,1278000.003,4787.425)	(3513000.000,1280999.997,7179.192)	[-1156, 3128]	[-6.936, 18.768]	[0, 0]	[0, 1]	[0, 1]	[0, 0]	0	0	0	672496
LD35101281.las	(3510000.001,1281000.000,4264.148)	(3512999.998,1283999.999,7199.835)	[-1194, 3138]	[-7.164, 18.828]	[0, 0]	[0, 1]	[0, 1]	[0, 0]	0	0	0	583911
LD35101284.las	(3510000.001,1284000.002,4647.363)	(3513000.000,1286999.999,7183.083)	[-1202, 3140]	[-7.212, 18.84]	[0, 0]	[0, 1]	[0, 1]	[0, 0]	0	0	0	561805
LD35101287.las	(3510000.001,1287000.004,4814.715)	(3512999.999,1290000.000,7184.441)	[-1250, 3142]	[-7.5, 18.852]	[0, 0]	[0, 1]	[0, 1]	[0, 0]	0	0	0	565924
LD35101290.las	(3510000.005,1290000.001,4813.353)	(3512999.995,1292999.999,7196.934)	[-1362, 3144]	[-8.172, 18.864]	[0, 0]	[0, 1]	[0, 1]	[0, 0]	0	0	0	553689
LD35101293.las	(3510000.001,1293000.005,4814.370)	(3512999.998,1295999.996,7201.669)	[-1464, 3145]	[-8.784, 18.87]	[0, 0]	[0, 1]	[0, 1]	[0, 0]	0	0	0	502955
LD35101296.las	(3510000.001,1296000.001,4829.118)	(3512999.999,1298999.997,7181.498)	[-1625, 3139]	[-9.75, 18.834]	[0, 0]	[0, 1]	[0, 1]	[0, 0]	0	0	0	442428
LD35101299.las	(3510000.001,1299000.000,4858.465)	(3513000.000,1301999.998,7170.242)	[-1755, 3187]	[-10.53, 19.122]	[0, 0]	[0, 1]	[0, 1]	[0, 0]	0	0	0	401008
LD35101302.las	(3510000.001,1302000.001,4882.664)	(3512999.998,1304999.998,7183.178)	[-1783, 3208]	[-10.698, 19.248]	[0, 0]	[0, 1]	[0, 1]	[0, 0]	0	0	0	360993
LD35101305.las	(3510000.003,1305000.004,4896.824)	(3512999.999,1307999.999,7154.841)	[-1774, 3210]	[-10.644, 19.26]	[0, 0]	[0, 1]	[0, 1]	[0, 0]	0	0	0	346192
LD35101308.las	(3510000.001,1308000.000,4898.110)	(3512999.999,1310999.999,7151.935)	[-3218, 3220]	[-19.308, 19.32]	[0, 0]	[0, 1]	[0, 1]	[0, 0]	0	0	0	257216
LD35101311.las	(3510000.001,1311000.000,4895.761)	(3512999.999,1313999.998,7156.433)	[-3213, 3224]	[-19.278, 19.344]	[0, 0]	[0, 1]	[0, 1]	[0, 0]	0	0	0	217568
LD35101314.las	(3510000.001,1314000.000,4907.979)	(3513000.000,1316999.999,4986.791)	[-3246, 3222]	[-19.476, 19.332]	[0, 0]	[0, 1]	[0, 1]	[0, 0]	0	0	0	202257
LD35101317.las	(3510000.001,1317000.001,4920.476)	(3513000.000,1319999.999,5764.329)	[-3231, 3207]	[-19.386, 19.242]	[0, 0]	[0, 1]	[0, 1]	[0, 0]	0	0	0	325066
LD35101320.las	(3510000.001,1320000.002,4943.819)	(3512999.999,1323000.000,5600.776)	[-3249, 3201]	[-19.494, 19.206]	[0, 0]	[0, 1]	[0, 1]	[0, 0]	0	0	0	364084
LD35101323.las	(3510000.002,1323000.001,4957.608)	(3513000.000,1325999.999,7120.229)	[-3267, 1832]	[-19.602, 10.992]	[0, 0]	[0, 1]	[0, 1]	[0, 0]	0	0	0	368338
LD35101326.las	(3510000.003,1326000.000,4531.070)	(3513000.000,1328999.999,7108.982)	[-3264, 1732]	[-19.584, 10.392]	[0, 0]	[0, 1]	[0, 1]	[0, 0]	0	0	0	463081
LD35101329.las	(3510000.003,1329000.001,4988.195)	(3512999.998,1331999.999,7132.630)	[-3281, 1541]	[-19.686, 9.246]	[0, 0]	[0, 1]	[0, 1]	[0, 0]	0	0	0	475824
LD35101332.las	(3510000.001,1332000.001,4997.497)	(3513000.000,1334999.999,5572.358)	[-3292, 1434]	[-19.752, 8.604]	[0, 0]	[0, 1]	[0, 1]	[0, 0]	0	0	0	531231
LD35101335.las	(3510000.004,1335000.001,5008.208)	(3512999.999,1338000.000,5598.663)	[-3294, 1355]	[-19.764, 8.13]	[0, 0]	[0, 1]	[0, 1]	[0, 0]	0	0	0	583701
LD35101338.las	(3510000.002,1338000.001,5021.535)	(3513000.000,1340999.999,5607.912)	[-3298, 1352]	[-19.788, 8.112]	[0, 0]	[0, 1]	[0, 1]	[0, 0]	0	0	0	647201
LD35101341.las	(3510000.006,1341000.002,5034.583)	(3513000.000,1343999.999,5597.236)	[-3319, 1270]	[-19.914, 7.62]	[0, 0]	[0, 1]	[0, 1]	[0, 0]	0	0	0	593866
LD35101344.las	(3510000.005,1344000.001,4808.996)	(3513000.000,1347000.000,7125.921)	[-3327, 1249]	[-19.962, 7.494]	[0, 0]	[0, 1]	[0, 1]	[0, 0]	0	0	0	640353
LD35101347.las	(3510000.004,1347000.001,4427.183)	(3513000.000,1350000.000,7173.391)	[-3314, 1165]	[-19.884, 6.99]	[0, 0]	[0, 1]	[0, 1]	[0, 0]	0	0	0	748891
LD35101350.las	(3510000.002,1350000.001,5105.525)	(3513000.000,1352999.999,7160.599)	[-3329, 986]	[-19.974, 5.916]	[0, 0]	[0, 1]	[0, 1]	[0, 0]	0	0	0	820969
LD35101353.las	(3510000.001,1353000.002,5132.775)	(3513000.000,1355999.999,7178.270)	[-3346, 827]	[-20.076, 4.962]	[0, 0]	[0, 1]	[0, 1]	[0, 0]	0	0	0	928274
LD35101356.las	(3510000.001,1356000.000,5202.158)	(3513000.000,1358999.999,7251.649)	[-3363, 703]	[-20.178, 4.218]	[0, 0]	[0, 1]	[0, 1]	[0, 0]	0	0	0	953920
LD35101359.las	(3510000.003,1359000.001,5270.190)	(3512999.995,1362000.000,7254.582)	[-3396, 654]	[-20.376, 3.924]	[0, 0]	[0, 1]	[0, 1]	[0, 0]	0	0	0	980355
LD35101362.las	(3510000.001,1362000.003,5183.159)	(3512999.998,1364999.999,7241.219)	[-3399, 638]	[-20.394, 3.828]	[0, 0]	[0, 1]	[0, 1]	[0, 0]	0	0	0	961623
LD35101365.las	(3510000.001,1365000.001,5256.066)	(3512999.999,1368000.000,7259.461)	[-3412, 616]	[-20.472, 3.696]	[0, 0]	[0, 1]	[0, 1]	[0, 0]	0	0	0	1007519
LD35101368.las	(3510000.001,1368000.002,4799.042)	(3512999.999,1370999.999,7248.555)	[-3414, 537]	[-20.484, 3.222]	[0, 0]	[0, 1]	[0, 1]	[0, 0]	0	0	0	997276
LD35101371.las	(3510000.002,1371000.003,5234.192)	(3513000.000,1373999.999,7250.766)	[-3406, 463]	[-20.436, 2.778]	[0, 0]	[0, 1]	[0, 1]	[0, 0]	0	0	0	1033694
LD35101374.las	(3510000.002,1374000.000,5255.121)	(3513000.000,1376999.998,7238.867)	[-3417, 327]	[-20.502, 1.962]	[0, 0]	[0, 1]	[0, 1]	[0, 0]	0	0	0	984946
LD35101377.las	(3510000.001,1377000.004,5065.088)	(3512999.998,1380000.000,7200.579)	[-3416, 304]	[-20.496, 1.824]	[0, 0]	[0, 1]	[0, 1]	[0, 0]	0	0	0	1024877
LD35101380.las	(3510000.001,1380000.003,5132.523)	(3513000.000,1382999.998,7258.975)	[-3401, 220]	[-20.406, 1.32]	[0, 0]	[0, 1]	[0, 1]	[0, 0]	0	0	0	1074436
LD35101383.las	(3510000.003,1383000.001,5205.009)	(3512999.999,1385999.998,7221.656)	[-3412, 59]	[-20.472, 0.354]	[0, 0]	[0, 1]	[0, 1]	[0, 0]	0	0	0	993391
LD35101386.las	(3510000.003,1386000.000,4664.827)	(3513000.000,1388999.998,7263.545)	[-3397, -107]	[-20.382, -0.642]	[0, 0]	[0, 1]	[0, 1]	[0, 0]	0	0	0	958261
LD35101389.las	(3510000.007,1389000.000,5222.608)	(3513000.000,1391999.997,7256.199)	[-3412, -180]	[-20.472, -1.08]	[0, 0]	[0, 1]	[0, 1]	[0, 0]	0	0	0	1035143
LD35101392.las	(3510000.001,1392000.000,5211.181)	(3513000.000,1395000.000,7264.602)	[-3391, -251]	[-20.346, -1.506]	[0, 0]	[0, 1]	[0, 1]	[0, 0]	0	0	0	1026887
LD35101395.las	(3510000.001,1395000.001,5186.925)	(3513000.000,1398000.000,7232.108)	[-3412, -401]	[-20.472, -2.406]	[0, 0]	[0, 1]	[0, 1]	[0, 0]	0	0	0	931078
LD35101398.las	(3510000.002,1398000.001,5228.674)	(3513000.000,1400999.999,7227.495)	[-3414, -431]	[-20.484, -2.586]	[0, 0]	[0, 1]	[0, 1]	[0, 0]	0	0	0	1039109
LD35101401.las	(3510000.001,1401000.000,4848.228)	(3513000.000,1403999.998,7247.738)	[-3400, -450]	[-20.4, -2.7]	[0, 0]	[0, 1]	[0, 1]	[0, 0]	0	0	0	1079237
LD35101404.las	(3510000.004,1404000.000,5175.495)	(3513000.000,1406999.997,7254.106)	[-3414, -554]	[-20.484, -3.324]	[0, 0]	[0, 1]	[0, 1]	[0, 0]	0	0	0	1003880
LD35101407.las	(3510000.002,1407000.000,5280.039)	(3513000.000,1410000.000,7262.000)	[-3415, -439]	[-20.49, -2.634]	[0, 0]	[0, 1]	[0, 1]	[0, 0]	0	0	0	1075801
LD35101410.las	(3510000.004,1410000.001,5249.327)	(3513000.000,1413000.000,7241.278)	[-3433, -439]	[-20.598, -2.634]	[0, 0]	[0, 1]	[0, 1]	[0, 0]	0	0	0	922911
LD35101413.las	(3510000.002,1413000.002,5254.501)	(3513000.000,1415999.999,7251.642)	[-3416, -311]	[-20.496, -1.866]	[0, 0]	[0, 1]	[0, 1]	[0, 0]	0	0	0	953547



# DPH-1.3 Report on ASPRS LAS File Format (Tiled Data) - Informational - continued

File	(Xmin, Ymin, Zmin)	(Xmax, Ymax, Zmax)	Extended Scan Angle	Scan Angle Rank	Scanner Channel	Scan Direction	Edge of Flight Line	User Data	Counts for Synthetic	Key-points	Withheld	Overlap
LD35101416.las	(3510000.002,1416000.003,5215.029)	(3513000.000,1418999.999,7243.466)	[-3430, -199]	[-20.58, -1.194]	[0, 0]	[0, 1]	[0, 1]	[0, 0]	0	0	0	1052799
LD35101419.las	(3510000.003,1419000.000,4843.881)	(3512999.999,1421999.998,7234.077)	[-3445, -110]	[-20.67, -0.66]	[0, 0]	[0, 1]	[0, 1]	[0, 0]	0	0	0	996369
LD35101422.las	(3510000.001,1422000.001,5179.599)	(3512999.999,1425000.000,7255.379)	[-3455, 37]	[-20.73, 0.222]	[0, 0]	[0, 1]	[0, 1]	[0, 0]	0	0	0	1088325
LD35101425.las	(3510000.001,1425000.002,5231.525)	(3512999.999,1428000.000,7225.924)	[-3461, 132]	[-20.766, 0.792]	[0, 0]	[0, 1]	[0, 1]	[0, 0]	0	0	0	1086769
LD35101428.las	(3510000.002,1428000.001,5080.712)	(3512999.997,1430999.997,7246.475)	[-3449, 198]	[-20.694, 1.188]	[0, 0]	[0, 1]	[0, 1]	[0, 0]	0	0	0	1037575
LD35101431.las	(3510000.002,1431000.001,5194.370)	(3512999.999,1433999.997,7247.968)	[-3450, 294]	[-20.7, 1.764]	[0, 0]	[0, 1]	[0, 1]	[0, 0]	0	0	0	963431
LD35101434.las	(3510000.006,1434000.001,5200.088)	(3512999.998,1436999.998,7252.426)	[-3464, 350]	[-20.784, 2.1]	[0, 0]	[0, 1]	[0, 1]	[0, 0]	0	0	0	966865
LD35101437.las	(3510000.003,1437000.000,5317.086)	(3512999.996,1440000.000,7264.339)	[-3495, 437]	[-20.97, 2.622]	[0, 0]	[0, 1]	[0, 1]	[0, 0]	0	0	0	1024431
LD35101440.las	(3510000.003,1440000.002,5279.543)	(3513000.000,1443000.000,7270.494)	[-3519, 560]	[-21.114, 3.36]	[0, 0]	[0, 1]	[0, 1]	[0, 0]	0	0	0	1141014
LD35101443.las	(3510000.002,1443000.002,5159.189)	(3513000.000,1446000.000,7281.160)	[-3515, 591]	[-21.09, 3.546]	[0, 0]	[0, 1]	[0, 1]	[0, 0]	0	0	0	1047603
LD35131254.las	(3513000.001,1255570.993,4677.914)	(3516000.000,1257000.000,7184.887)	[-3138, -462]	[-18.828, -2.772]	[0, 0]	[0, 1]	[0, 1]	[0, 0]	0	0	0	1321309
LD35131257.las	(3513000.003,1257000.001,4682.704)	(3515999.999,1260000.000,7189.805)	[-3307, -458]	[-19.842, -2.748]	[0, 0]	[0, 1]	[0, 1]	[0, 0]	0	0	0	1334171
LD35131260.las	(3513000.006,1260000.001,4703.705)	(3515999.999,1262999.999,7200.133)	[-3155, -479]	[-18.93, -2.874]	[0, 0]	[0, 1]	[0, 1]	[0, 0]	0	0	0	1018278
LD35131263.las	(3513000.001,1263000.001,4716.017)	(3515999.997,1265999.999,7212.118)	[-3162, -535]	[-18.972, -3.21]	[0, 0]	[0, 1]	[0, 1]	[0, 0]	0	0	0	977195
LD35131266.las	(3513000.003,1266000.000,4724.456)	(3515999.999,1268999.999,7207.144)	[-3163, -450]	[-18.978, -2.7]	[0, 0]	[0, 1]	[0, 1]	[0, 0]	0	0	0	1011521
LD35131269.las	(3513000.003,1269000.000,4735.279)	(3515999.998,1272000.000,7165.045)	[-3166, -389]	[-18.996, -2.334]	[0, 0]	[0, 1]	[0, 1]	[0, 0]	0	0	0	970042
LD35131272.las	(3513000.001,1272000.002,4748.921)	(3516000.000,1275000.000,7170.133)	[-3162, -316]	[-18.972, -1.896]	[0, 0]	[0, 1]	[0, 1]	[0, 0]	0	0	0	1043269
LD35131275.las	(3513000.001,1275000.002,4760.328)	(3515999.999,1277999.999,7185.494)	[-3160, -228]	[-18.96, -1.368]	[0, 0]	[0, 1]	[0, 1]	[0, 0]	0	0	0	1003092
LD35131278.las	(3513000.003,1278000.004,4773.051)	(3516000.000,1280999.999,7173.641)	[-3160, -104]	[-18.96, -0.624]	[0, 0]	[0, 1]	[0, 1]	[0, 0]	0	0	0	981294
LD35131281.las	(3513000.003,1281000.000,4783.822)	(3515999.997,1283999.999,7192.597)	[-3180, -53]	[-19.08, -0.318]	[0, 0]	[0, 1]	[0, 1]	[0, 0]	0	0	0	1023050
LD35131284.las	(3513000.003,1284000.003,4364.460)	(3515999.999,1286999.998,7189.904)	[-3177, 51]	[-19.062, 0.306]	[0, 0]	[0, 1]	[0, 1]	[0, 0]	0	0	0	1001507
LD35131287.las	(3513000.001,1287000.001,4787.946)	(3516000.000,1290000.000,7181.623)	[-3177, 147]	[-19.062, 0.882]	[0, 0]	[0, 1]	[0, 1]	[0, 0]	0	0	0	1047057
LD35131290.las	(3513000.008,1290000.001,4798.927)	(3515999.999,1292999.999,7190.077)	[-3191, 260]	[-19.146, 1.56]	[0, 0]	[0, 1]	[0, 1]	[0, 0]	0	0	0	1081708
LD35131293.las	(3513000.002,1293000.001,4810.187)	(3516000.000,1295999.997,7194.221)	[-3194, 366]	[-19.164, 2.196]	[0, 0]	[0, 1]	[0, 1]	[0, 0]	0	0	0	1078095
LD35131296.las	(3513000.002,1296000.003,4828.511)	(3516000.000,1298999.998,7177.952)	[-3199, 440]	[-19.194, 2.64]	[0, 0]	[0, 1]	[0, 1]	[0, 0]	0	0	0	1060220
LD35131299.las	(3513000.001,1299000.000,4851.260)	(3515999.999,1302000.000,7175.488)	[-3198, 423]	[-19.188, 2.538]	[0, 0]	[0, 1]	[0, 1]	[0, 0]	0	0	0	972349
LD35131302.las	(3513000.005,1302000.001,4862.707)	(3515999.998,1305000.000,7167.059)	[-3225, 612]	[-19.35, 3.672]	[0, 0]	[0, 1]	[0, 1]	[0, 0]	0	0	0	1029018
LD35131305.las	(3513000.001,1305000.001,4871.030)	(3516000.000,1307999.998,7162.938)	[-3231, 651]	[-19.386, 3.906]	[0, 0]	[0, 1]	[0, 1]	[0, 0]	0	0	0	996207
LD35131308.las	(3513000.003,1308000.000,4881.890)	(3516000.000,1310999.999,7136.971)	[-3228, 793]	[-19.368, 4.758]	[0, 0]	[0, 1]	[0, 1]	[0, 0]	0	0	0	1088819
LD35131311.las	(3513000.001,1311000.002,4893.550)	(3515999.999,1313999.997,7177.856)	[-3227, 838]	[-19.362, 5.028]	[0, 0]	[0, 1]	[0, 1]	[0, 0]	0	0	0	1067583
LD35131314.las	(3513000.001,1314000.003,4905.020)	(3516000.000,1317000.000,7154.704)	[-3243, 893]	[-19.458, 5.358]	[0, 0]	[0, 1]	[0, 1]	[0, 0]	0	0	0	858729
LD35131317.las	(3513000.001,1317000.001,4928.474)	(3515999.996,1320000.000,7173.244)	[-3227, 1069]	[-19.362, 6.414]	[0, 0]	[0, 1]	[0, 1]	[0, 0]	0	0	0	809948
LD35131320.las	(3513000.002,1320000.001,4942.940)	(3515999.999,1323000.000,7194.313)	[-3243, 1094]	[-19.458, 6.564]	[0, 0]	[0, 1]	[0, 1]	[0, 0]	0	0	0	709617
LD35131323.las	(3513000.002,1323000.002,4964.022)	(3515999.996,1325999.999,7137.036)	[-3262, 1229]	[-19.572, 7.374]	[0, 0]	[0, 1]	[0, 1]	[0, 0]	0	0	0	654007
LD35131326.las	(3513000.002,1326000.000,4969.796)	(3515999.999,1328999.998,7153.729)	[-3257, 1316]	[-19.542, 7.896]	[0, 0]	[0, 1]	[0, 1]	[0, 0]	0	0	0	580806
LD35131329.las	(3513000.001,1329000.000,4986.877)	(3515999.999,1332000.000,7148.555)	[-3279, 1363]	[-19.674, 8.178]	[0, 0]	[0, 1]	[0, 1]	[0, 0]	0	0	0	468744
LD35131332.las	(3513000.001,1332000.001,5004.593)	(3515999.994,1335000.000,7130.750)	[-3277, 1519]	[-19.662, 9.114]	[0, 0]	[0, 1]	[0, 1]	[0, 0]	0	0	0	474845
LD35131335.las	(3513000.002,1335000.001,4516.218)	(3516000.000,1337999.998,7173.857)	[-3293, 1610]	[-19.758, 9.66]	[0, 0]	[0, 1]	[0, 1]	[0, 0]	0	0	0	443959
LD35131338.las	(3513000.001,1338000.001,5043.366)	(3516000.000,1340999.999,7173.677)	[-3295, 1707]	[-19.77, 10.242]	[0, 0]	[0, 1]	[0, 1]	[0, 0]	0	0	0	416053
LD35131341.las	(3513000.002,1341000.000,5046.000)	(3515999.998,1343999.999,7143.283)	[-3298, 1706]	[-19.788, 10.236]	[0, 0]	[0, 1]	[0, 1]	[0, 0]	0	0	0	386835
LD35131344.las	(3513000.002,1344000.002,5060.735)	(3515999.999,1346999.999,7145.980)	[-3295, 1812]	[-19.77, 10.872]	[0, 0]	[0, 1]	[0, 1]	[0, 0]	0	0	0	342431
LD35131347.las	(3513000.001,1347000.001,5081.125)	(3516000.000,1349999.997,7140.537)	[-3278, 1970]	[-19.668, 11.82]	[0, 0]	[0, 1]	[0, 1]	[0, 0]	0	0	0	300571
LD35131350.las	(3513000.001,1350000.003,5108.874)	(3516000.000,1352999.997,5206.387)	[-3331, 3277]	[-19.986, 19.662]	[0, 0]	[0, 1]	[0, 1]	[0, 0]	0	0	0	175328
LD35131353.las	(3513000.002,1353000.005,5149.439)	(3515999.996,1355999.999,5286.472)	[-3338, 3277]	[-20.028, 19.662]	[0, 0]	[0, 1]	[0, 1]	[0, 0]	0	0	0	3525
LD35131356.las	(3513000.004,1356000.000,5221.151)	(3516000.000,1358999.998,5399.901)	[-2137, 3333]	[-12.822, 19.998]	[0, 0]	[0, 1]	[0, 1]	[0, 0]	0	0	0	117533
LD35131359.las	(3513000.001,1359000.000,5318.851)	(3516000.000,1361999.995,7240.796)	[-2112, 3365]	[-12.672, 20.19]	[0, 0]	[0, 1]	[0, 1]	[0, 0]	0	0	0	208541
LD35131362.las	(3513000.001,1362000.001,5282.821)	(3515999.999,1365000.000,5645.149)	[-2020, 3345]	[-12.12, 20.07]	[0, 0]	[0, 1]	[0, 1]	[0, 0]	0	0	0	349760
LD35131365.las	(3513000.003,1365000.001,5225.124)	(3515999.999,1367999.998,7257.866)	[-1934, 3341]	[-11.604, 20.046]	[0, 0]	[0, 1]	[0, 1]	[0, 0]	0	0	0	374319
LD35131368.las	(3513000.002,1368000.003,5285.062)	(3516000.000,1370999.998,7250.839)	[-1822, 3341]	[-10.932, 20.046]	[0, 0]	[0, 1]	[0, 1]	[0, 0]	0	0	0	384969

# DPH-1.3 Report on ASPRS LAS File Format (Tiled Data) - Informational - continued

File	(Xmin, Ymin, Zmin)	(Xmax, Ymax, Zmax)	Extended Scan Angle	Scan Angle Rank	Scanner Channel	Scan Direction	Edge of Flight Line	User Data	Counts for Synthetic	Key-points	Withheld	Overlap
LD35131371.las	(3513000.007,1371000.001,5280.590)	(3516000.000,1373999.999,7255.035)	[-1709, 3329]	[-10.254, 19.974]	[0, 0]	[0, 1]	[0, 1]	[0, 0]	0	0	0	521073
LD35131374.las	(3513000.001,1374000.001,5310.901)	(3515999.998,1376999.998,7231.406)	[-1636, 3361]	[-9.816, 20.166]	[0, 0]	[0, 1]	[0, 1]	[0, 0]	0	0	0	475371
LD35131377.las	(3513000.003,1377000.001,5297.384)	(3516000.000,1380000.000,7210.379)	[-1551, 3358]	[-9.306, 20.148]	[0, 0]	[0, 1]	[0, 1]	[0, 0]	0	0	0	529004
LD35131380.las	(3513000.001,1380000.004,5267.821)	(3516000.000,1382999.997,7239.910)	[-1403, 3343]	[-8.418, 20.058]	[0, 0]	[0, 1]	[0, 1]	[0, 0]	0	0	0	736152
LD35131383.las	(3513000.001,1383000.002,5226.427)	(3516000.000,1385999.998,7218.319)	[-1282, 3343]	[-7.692, 20.058]	[0, 0]	[0, 1]	[0, 1]	[0, 0]	0	0	0	563326
LD35131386.las	(3513000.001,1386000.002,5208.507)	(3516000.000,1388999.998,7247.695)	[-1270, 3336]	[-7.62, 20.016]	[0, 0]	[0, 1]	[0, 1]	[0, 0]	0	0	0	705724
LD35131389.las	(3513000.004,1389000.001,4990.823)	(3516000.000,1391999.998,7243.565)	[-1157, 3312]	[-6.942, 19.872]	[0, 0]	[0, 1]	[0, 1]	[0, 0]	0	0	0	772085
LD35131392.las	(3513000.001,1392000.000,5249.763)	(3516000.000,1395000.000,7249.146)	[-1059, 3309]	[-6.354, 19.854]	[0, 0]	[0, 1]	[0, 1]	[0, 0]	0	0	0	890843
LD35131395.las	(3513000.001,1395000.001,5179.081)	(3515999.999,1398000.000,7247.082)	[-940, 3328]	[-5.64, 19.968]	[0, 0]	[0, 1]	[0, 1]	[0, 0]	0	0	0	964151
LD35131398.las	(3513000.001,1398000.002,5228.884)	(3516000.000,1400999.999,7240.783)	[-886, 3330]	[-5.316, 19.98]	[0, 0]	[0, 1]	[0, 1]	[0, 0]	0	0	0	1034449
LD35131401.las	(3513000.001,1401000.004,5251.869)	(3515999.999,1403999.999,7242.180)	[-768, 3338]	[-4.608, 20.028]	[0, 0]	[0, 1]	[0, 1]	[0, 0]	0	0	0	1020346
LD35131404.las	(3513000.002,1404000.000,5195.534)	(3516000.000,1406999.998,7255.314)	[-650, 3344]	[-3.9, 20.064]	[0, 0]	[0, 1]	[0, 1]	[0, 0]	0	0	0	1047418
LD35131407.las	(3513000.001,1407000.001,5244.504)	(3516000.000,1410000.000,7263.010)	[-579, 3373]	[-3.474, 20.238]	[0, 0]	[0, 1]	[0, 1]	[0, 0]	0	0	0	1032620
LD35131410.las	(3513000.002,1410000.001,5204.455)	(3515999.999,1412999.995,7240.182)	[-556, 3392]	[-3.336, 20.352]	[0, 0]	[0, 1]	[0, 1]	[0, 0]	0	0	0	1054768
LD35131413.las	(3513000.003,1413000.002,5256.774)	(3515999.997,1415999.999,7226.498)	[-553, 3378]	[-3.318, 20.268]	[0, 0]	[0, 1]	[0, 1]	[0, 0]	0	0	0	1101256
LD35131416.las	(3513000.001,1416000.001,5158.015)	(3515999.991,1418999.999,7237.853)	[-310, 3398]	[-1.86, 20.388]	[0, 0]	[0, 1]	[0, 1]	[0, 0]	0	0	0	1018222
LD35131419.las	(3513000.002,1419000.000,5186.883)	(3515999.999,1421999.999,7214.713)	[-199, 3393]	[-1.194, 20.358]	[0, 0]	[0, 1]	[0, 1]	[0, 0]	0	0	0	1027348
LD35131422.las	(3513000.001,1422000.001,5265.652)	(3515999.998,1425000.000,7255.146)	[-136, 3381]	[-0.816, 20.286]	[0, 0]	[0, 1]	[0, 1]	[0, 0]	0	0	0	1037345
LD35131425.las	(3513000.001,1425000.001,5218.756)	(3515999.999,1427999.998,7269.149)	[38, 3392]	[0.228, 20.352]	[0, 0]	[0, 1]	[0, 1]	[0, 0]	0	0	0	1046788
LD35131428.las	(3513000.001,1428000.003,4651.493)	(3515999.999,1431000.000,7332.049)	[124, 3397]	[0.744, 20.382]	[0, 0]	[0, 1]	[0, 1]	[0, 0]	0	0	0	1209065
LD35131431.las	(3513000.001,1431000.001,5188.474)	(3515999.998,1433999.999,7263.201)	[186, 3400]	[1.116, 20.4]	[0, 0]	[0, 1]	[0, 1]	[0, 0]	0	0	0	953008
LD35131434.las	(3513000.001,1434000.000,5260.902)	(3516000.000,1436999.999,7239.264)	[293, 3413]	[1.758, 20.478]	[0, 0]	[0, 1]	[0, 1]	[0, 0]	0	0	0	1008723
LD35131437.las	(3513000.002,1437000.000,5143.208)	(3515999.996,1440000.000,7241.534)	[352, 3400]	[2.112, 20.4]	[0, 0]	[0, 1]	[0, 1]	[0, 0]	0	0	0	1001534
LD35131440.las	(3513000.002,1440000.001,5306.800)	(3516000.000,1442999.999,7274.595)	[436, 3396]	[2.616, 20.376]	[0, 0]	[0, 1]	[0, 1]	[0, 0]	0	0	0	980874
LD35131443.las	(3513000.001,1443000.002,5310.416)	(3515999.998,1446000.000,7284.884)	[547, 3407]	[3.282, 20.442]	[0, 0]	[0, 1]	[0, 1]	[0, 0]	0	0	0	1093252
LD35161254.las	(3516000.002,1255647.287,4658.783)	(3518999.999,1257000.000,7150.333)	[-2843, 3080]	[-17.058, 18.48]	[0, 0]	[0, 1]	[0, 1]	[0, 0]	0	0	0	1246014
LD35161257.las	(3516000.001,1257000.002,3990.638)	(3518999.995,1260000.000,7240.376)	[-3290, 3087]	[-19.74, 18.522]	[0, 0]	[0, 1]	[0, 1]	[0, 0]	0	0	0	1502480
LD35161260.las	(3516000.001,1260000.002,4684.741)	(3518999.998,1262999.999,7290.832)	[-758, 3095]	[-4.548, 18.57]	[0, 0]	[0, 1]	[0, 1]	[0, 0]	0	0	0	913342
LD35161263.las	(3516000.001,1263000.002,4698.764)	(3518999.997,1265999.999,7182.430)	[-625, 3108]	[-3.75, 18.648]	[0, 0]	[0, 1]	[0, 1]	[0, 0]	0	0	0	892230
LD35161266.las	(3516000.003,1266000.000,4705.132)	(3518999.997,1268999.998,7169.307)	[-605, 3112]	[-3.63, 18.672]	[0, 0]	[0, 1]	[0, 1]	[0, 0]	0	0	0	976757
LD35161269.las	(3516000.001,1269000.000,4720.243)	(3518999.997,1271999.999,7147.912)	[-458, 3111]	[-2.748, 18.666]	[0, 0]	[0, 1]	[0, 1]	[0, 0]	0	0	0	929775
LD35161272.las	(3516000.004,1272000.002,4740.985)	(3518999.999,1275000.000,7156.813)	[-387, 3126]	[-2.322, 18.756]	[0, 0]	[0, 1]	[0, 1]	[0, 0]	0	0	0	1008496
LD35161275.las	(3516000.001,1275000.002,4751.004)	(3518999.999,1277999.999,7165.169)	[-316, 3133]	[-1.896, 18.798]	[0, 0]	[0, 1]	[0, 1]	[0, 0]	0	0	0	930455
LD35161278.las	(3516000.001,1278000.001,4758.517)	(3518999.998,1280999.997,7183.093)	[-234, 3128]	[-1.404, 18.768]	[0, 0]	[0, 1]	[0, 1]	[0, 0]	0	0	0	992698
LD35161281.las	(3516000.001,1281000.000,4760.912)	(3518999.992,1283999.998,7160.858)	[-103, 3124]	[-0.618, 18.744]	[0, 0]	[0, 1]	[0, 1]	[0, 0]	0	0	0	1055338
LD35161284.las	(3516000.003,1284000.000,4552.091)	(3518999.998,1286999.998,7152.614)	[-57, 3141]	[-0.342, 18.846]	[0, 0]	[0, 1]	[0, 1]	[0, 0]	0	0	0	1010703
LD35161287.las	(3516000.003,1287000.001,4787.333)	(3518999.998,1290000.000,7140.747)	[53, 3149]	[0.318, 18.894]	[0, 0]	[0, 1]	[0, 1]	[0, 0]	0	0	0	986872
LD35161290.las	(3516000.002,1290000.001,4802.582)	(3518999.995,1292999.999,7141.879)	[148, 3140]	[0.888, 18.84]	[0, 0]	[0, 1]	[0, 1]	[0, 0]	0	0	0	963927
LD35161293.las	(3516000.003,1293000.000,4813.143)	(3518999.998,1295999.999,7165.442)	[259, 3146]	[1.554, 18.876]	[0, 0]	[0, 1]	[0, 1]	[0, 0]	0	0	0	1017941
LD35161296.las	(3516000.001,1296000.002,4825.512)	(3518999.999,1298999.997,7176.823)	[368, 3142]	[2.208, 18.852]	[0, 0]	[0, 1]	[0, 1]	[0, 0]	0	0	0	1058735
LD35161299.las	(3516000.003,1299000.000,4848.858)	(3518999.999,1302000.000,7167.318)	[373, 3158]	[2.238, 18.948]	[0, 0]	[0, 1]	[0, 1]	[0, 0]	0	0	0	1058321
LD35161302.las	(3516000.003,1302000.001,4859.521)	(3518999.999,1305000.000,7118.605)	[391, 3181]	[2.346, 19.086]	[0, 0]	[0, 1]	[0, 1]	[0, 0]	0	0	0	982712
LD35161305.las	(3516000.003,1305000.001,4870.489)	(3518999.999,1307999.998,7161.626)	[352, 3178]	[2.112, 19.068]	[0, 0]	[0, 1]	[0, 1]	[0, 0]	0	0	0	983745
LD35161308.las	(3516000.001,1308000.000,4888.894)	(3518999.998,1310999.998,7176.705)	[281, 3190]	[1.686, 19.14]	[0, 0]	[0, 1]	[0, 1]	[0, 0]	0	0	0	1163049
LD35161311.las	(3516000.001,1311000.000,4895.620)	(3518999.999,1313999.999,7186.144)	[317, 3213]	[1.902, 19.278]	[0, 0]	[0, 1]	[0, 1]	[0, 0]	0	0	0	1051698
LD35161314.las	(3516000.005,1314000.001,4908.232)	(3518999.999,1317000.000,7160.373)	[232, 3202]	[1.392, 19.212]	[0, 0]	[0, 1]	[0, 1]	[0, 0]	0	0	0	1019242
LD35161317.las	(3516000.002,1317000.001,4930.157)	(3518999.999,1319999.999,7171.839)	[123, 3201]	[0.738, 19.206]	[0, 0]	[0, 1]	[0, 1]	[0, 0]	0	0	0	1102835
LD35161320.las	(3516000.004,1320000.001,4954.934)	(3518999.999,1323000.000,7170.721)	[50, 3213]	[0.3, 19.278]	[0, 0]	[0, 1]	[0, 1]	[0, 0]	0	0	0	1019110
LD35161323.las	(3516000.004,1323000.001,4973.606)	(3518999.995,1325999.996,7209.749)	[-4, 3215]	[-0.024, 19.29]	[0, 0]	[0, 1]	[0, 1]	[0, 0]	0	0	0	1103835

# DPH-1.3 Report on ASPRS LAS File Format (Tiled Data) - Informational - continued

File	(Xmin, Ymin, Zmin)	(Xmax, Ymax, Zmax)	Extended Scan Angle	Scan Angle Rank	Scanner Channel	Scan Direction	Edge of Flight Line	User Data	Counts for Synthetic	Key-points	Withheld	Overlap
LD35161326.las	(3516000.001,1326000.000,4992.500)	(3518999.999,1328999.998,7160.826)	[-115, 3255]	[-0.69, 19.53]	[0, 0]	[0, 1]	[0, 1]	[0, 0]	0	0	0	1005280
LD35161329.las	(3516000.002,1329000.000,5019.957)	(3518999.996,1331999.999,7142.249)	[-214, 3279]	[-1.284, 19.674]	[0, 0]	[0, 1]	[0, 1]	[0, 0]	0	0	0	930260
LD35161332.las	(3516000.001,1332000.001,5030.026)	(3518999.998,1335000.000,7180.468)	[-282, 3273]	[-1.692, 19.638]	[0, 0]	[0, 1]	[0, 1]	[0, 0]	0	0	0	1019772
LD35161335.las	(3516000.002,1335000.001,5045.475)	(3518999.997,1337999.999,7227.161)	[-377, 3258]	[-2.262, 19.548]	[0, 0]	[0, 1]	[0, 1]	[0, 0]	0	0	0	1068592
LD35161338.las	(3516000.002,1338000.001,5078.500)	(3518999.995,1340999.994,7184.589)	[-510, 3297]	[-3.06, 19.782]	[0, 0]	[0, 1]	[0, 1]	[0, 0]	0	0	0	990267
LD35161341.las	(3516000.006,1341000.000,5102.726)	(3518999.997,1343999.998,7153.388)	[-702, 3286]	[-4.212, 19.716]	[0, 0]	[0, 1]	[0, 1]	[0, 0]	0	0	0	989996
LD35161344.las	(3516000.001,1344000.001,5087.897)	(3518999.998,1346999.998,7216.419)	[-739, 3275]	[-4.434, 19.65]	[0, 0]	[0, 1]	[0, 1]	[0, 0]	0	0	0	1129128
LD35161347.las	(3516000.001,1347000.001,5091.614)	(3518999.997,1350000.000,7175.504)	[-819, 3291]	[-4.914, 19.746]	[0, 0]	[0, 1]	[0, 1]	[0, 0]	0	0	0	1012185
LD35161350.las	(3516000.001,1350000.001,5112.424)	(3518999.998,1353000.000,7197.705)	[-876, 3276]	[-5.256, 19.656]	[0, 0]	[0, 1]	[0, 1]	[0, 0]	0	0	0	1010745
LD35161353.las	(3516000.001,1353000.001,5143.697)	(3518999.999,1355999.999,7232.236)	[-900, 3280]	[-5.4, 19.68]	[0, 0]	[0, 1]	[0, 1]	[0, 0]	0	0	0	1009600
LD35161356.las	(3516000.001,1356000.000,5122.756)	(3518999.999,1358999.998,7246.505)	[-1035, 3319]	[-6.21, 19.914]	[0, 0]	[0, 1]	[0, 1]	[0, 0]	0	0	0	872822
LD35161359.las	(3516000.001,1359000.002,3658.930)	(3518999.999,1361999.999,7248.857)	[-1233, 3359]	[-7.398, 20.154]	[0, 0]	[0, 1]	[0, 1]	[0, 0]	0	0	0	770908
LD35161362.las	(3516000.001,1362000.002,5300.409)	(3518999.997,1364999.999,7269.772)	[-1303, 3337]	[-7.818, 20.022]	[0, 0]	[0, 1]	[0, 1]	[0, 0]	0	0	0	743211
LD35161365.las	(3516000.002,1365000.001,5270.744)	(3518999.995,1367999.999,7222.266)	[-1348, 3335]	[-8.088, 20.01]	[0, 0]	[0, 1]	[0, 1]	[0, 0]	0	0	0	694614
LD35161368.las	(3516000.001,1368000.003,5299.970)	(3518999.999,1370999.996,7219.746)	[-1393, 3340]	[-8.358, 20.04]	[0, 0]	[0, 1]	[0, 1]	[0, 0]	0	0	0	598987
LD35161371.las	(3516000.001,1371000.001,5187.956)	(3518999.994,1373999.999,7262.056)	[-1565, 3331]	[-9.39, 19.986]	[0, 0]	[0, 1]	[0, 1]	[0, 0]	0	0	0	589733
LD35161374.las	(3516000.001,1374000.000,5245.826)	(3518999.998,1376999.998,7206.426)	[-1681, 3356]	[-10.086, 20.136]	[0, 0]	[0, 1]	[0, 1]	[0, 0]	0	0	0	508643
LD35161377.las	(3516000.001,1377000.000,5275.961)	(3518999.999,1379999.997,7182.548)	[-1757, 3364]	[-10.542, 20.184]	[0, 0]	[0, 1]	[0, 1]	[0, 0]	0	0	0	474294
LD35161380.las	(3516000.002,1380000.001,5308.999)	(3518999.997,1383000.000,7273.014)	[-1808, 3358]	[-10.848, 20.148]	[0, 0]	[0, 1]	[0, 1]	[0, 0]	0	0	0	424220
LD35161383.las	(3516000.001,1383000.004,5227.850)	(3518999.999,1385999.999,7241.104)	[-1966, 3362]	[-11.796, 20.172]	[0, 0]	[0, 1]	[0, 1]	[0, 0]	0	0	0	329460
LD35161386.las	(3516000.001,1386000.001,5168.503)	(3518999.999,1388999.998,7201.137)	[-1979, 3318]	[-11.874, 19.908]	[0, 0]	[0, 1]	[0, 1]	[0, 0]	0	0	0	346638
LD35161389.las	(3516000.001,1389000.002,5196.177)	(3518999.998,1391999.998,5646.941)	[-3598, 3290]	[-21.588, 19.74]	[0, 0]	[0, 1]	[0, 1]	[0, 0]	0	0	0	357178
LD35161392.las	(3516000.001,1392000.000,5229.474)	(3518999.999,1395000.000,5615.031)	[-3729, 3329]	[-22.374, 19.974]	[0, 0]	[0, 1]	[0, 1]	[0, 0]	0	0	0	485280
LD35161395.las	(3516000.001,1395000.001,5218.323)	(3518999.999,1397999.999,5538.499)	[-3407, 3325]	[-20.442, 19.95]	[0, 0]	[0, 1]	[0, 1]	[0, 0]	0	0	0	201757
LD35161398.las	(3516000.003,1398000.002,5000.620)	(3518999.999,1400999.994,5396.124)	[-3395, 2083]	[-20.37, 12.498]	[0, 0]	[0, 1]	[0, 1]	[0, 0]	0	0	0	315182
LD35161401.las	(3516000.004,1401000.000,5143.881)	(3518999.999,1403999.998,7239.936)	[-3399, 1957]	[-20.394, 11.742]	[0, 0]	[0, 1]	[0, 1]	[0, 0]	0	0	0	312035
LD35161404.las	(3516000.003,1404000.000,5277.024)	(3518999.999,1406999.998,7237.636)	[-3386, 1839]	[-20.316, 11.034]	[0, 0]	[0, 1]	[0, 1]	[0, 0]	0	0	0	418198
LD35161407.las	(3516000.002,1407000.000,5299.294)	(3518999.998,1410000.000,7220.353)	[-3420, 1745]	[-20.52, 10.47]	[0, 0]	[0, 1]	[0, 1]	[0, 0]	0	0	0	500401
LD35161410.las	(3516000.001,1410000.002,5238.349)	(3518999.997,1413000.000,7200.488)	[-3419, 1676]	[-20.514, 10.056]	[0, 0]	[0, 1]	[0, 1]	[0, 0]	0	0	0	494293
LD35161413.las	(3516000.004,1413000.001,5251.095)	(3518999.999,1415999.998,7226.134)	[-3424, 1600]	[-20.544, 9.6]	[0, 0]	[0, 1]	[0, 1]	[0, 0]	0	0	0	538077
LD35161416.las	(3516000.001,1416000.000,5212.611)	(3518999.999,1418999.999,7180.885)	[-3433, 1493]	[-20.598, 8.958]	[0, 0]	[0, 1]	[0, 1]	[0, 0]	0	0	0	633369
LD35161419.las	(3516000.001,1419000.002,5208.792)	(3518999.999,1421999.999,7210.527)	[-3429, 1422]	[-20.574, 8.532]	[0, 0]	[0, 1]	[0, 1]	[0, 0]	0	0	0	619711
LD35161422.las	(3516000.001,1422000.003,5275.137)	(3518999.998,1425000.000,7254.671)	[-3429, 1383]	[-20.574, 8.298]	[0, 0]	[0, 1]	[0, 1]	[0, 0]	0	0	0	696566
LD35161425.las	(3516000.001,1425000.001,5293.146)	(3518999.999,1427999.999,7281.432)	[-3409, 1224]	[-20.454, 7.344]	[0, 0]	[0, 1]	[0, 1]	[0, 0]	0	0	0	707618
LD35161428.las	(3516000.001,1428000.001,5213.425)	(3518999.999,1431000.000,7323.991)	[-3391, 1015]	[-20.346, 6.09]	[0, 0]	[0, 1]	[0, 1]	[0, 0]	0	0	0	1073462
LD35161431.las	(3516000.005,1431000.001,5223.881)	(3518999.999,1433999.996,7284.090)	[-3447, 1057]	[-20.682, 6.342]	[0, 0]	[0, 1]	[0, 1]	[0, 0]	0	0	0	811907
LD35161434.las	(3516000.004,1434000.000,5244.468)	(3518999.999,1436999.999,7268.768)	[-3455, 996]	[-20.73, 5.976]	[0, 0]	[0, 1]	[0, 1]	[0, 0]	0	0	0	876159
LD35161437.las	(3516000.003,1437000.001,5220.288)	(3518999.999,1439999.999,7275.625)	[-3450, 898]	[-20.7, 5.388]	[0, 0]	[0, 1]	[0, 1]	[0, 0]	0	0	0	996344
LD35161440.las	(3516000.002,1440000.002,5254.255)	(3518999.999,1442999.999,7371.832)	[-3714, 821]	[-22.284, 4.926]	[0, 0]	[0, 1]	[0, 1]	[0, 0]	0	0	0	1168271
LD35161443.las	(3516000.001,1443000.001,4699.138)	(3518999.992,1446000.000,7312.876)	[-3675, 690]	[-22.05, 4.14]	[0, 0]	[0, 1]	[0, 1]	[0, 0]	0	0	0	1091100
LD35191254.las	(3519000.001,1255732.525,4655.496)	(3521999.998,1257000.000,5253.103)	[-3153, 3076]	[-18.918, 18.456]	[0, 0]	[0, 1]	[0, 1]	[0, 0]	0	0	0	769917
LD35191257.las	(3519000.001,1257000.001,4660.184)	(3521999.998,1260000.000,4914.783)	[-3308, 1986]	[-19.848, 11.916]	[0, 0]	[0, 1]	[0, 1]	[0, 0]	0	0	0	778660
LD35191260.las	(3519000.000,1260000.003,4671.618)	(3521999.999,1262999.996,7287.817)	[-3195, 1891]	[-19.17, 11.346]	[0, 0]	[0, 1]	[0, 1]	[0, 0]	0	0	0	311403
LD35191263.las	(3519000.001,1263000.001,4686.992)	(3521999.998,1265999.998,7172.148)	[-3159, 1821]	[-18.954, 10.926]	[0, 0]	[0, 1]	[0, 1]	[0, 0]	0	0	0	311802
LD35191266.las	(3519000.000,1266000.002,4698.705)	(3521999.999,1268999.997,7183.709)	[-3144, 1792]	[-18.864, 10.752]	[0, 0]	[0, 1]	[0, 1]	[0, 0]	0	0	0	405136
LD35191269.las	(3519000.000,1269000.000,4711.355)	(3521999.997,1272000.000,7154.635)	[-3135, 1606]	[-18.81, 9.636]	[0, 0]	[0, 1]	[0, 1]	[0, 0]	0	0	0	468658
LD35191272.las	(3519000.002,1272000.003,4607.809)	(3521999.999,1275000.000,7165.812)	[-3149, 1585]	[-18.894, 9.51]	[0, 0]	[0, 1]	[0, 1]	[0, 0]	0	0	0	520413
LD35191275.las	(3519000.000,1275000.002,4734.498)	(3521999.998,1277999.998,7097.492)	[-3167, 1476]	[-19.002, 8.856]	[0, 0]	[0, 1]	[0, 1]	[0, 0]	0	0	0	495210
LD35191278.las	(3519000.003,1278000.000,4750.319)	(3521999.998,1280999.998,7121.216)	[-3174, 1420]	[-19.044, 8.52]	[0, 0]	[0, 1]	[0, 1]	[0, 0]	0	0	0	608625

# DPH-1.3 Report on ASPRS LAS File Format (Tiled Data) - Informational - continued

File	(Xmin, Ymin, Zmin)	(Xmax, Ymax, Zmax)	Extended Scan Angle	Scan Angle Rank	Scanner Channel	Scan Direction	Edge of Flight Line	User Data	Counts for Synthetic	Key-points	Withheld	Overlap
LD35191281.las	(3519000.000,1281000.002,4758.711)	(3521999.998,1283999.999,7159.362)	[-3174, 1299]	[-19.044, 7.794]	[0, 0]	[0, 1]	[0, 1]	[0, 0]	0	0	0	581948
LD35191284.las	(3519000.003,1284000.000,4771.900)	(3521999.999,1286999.998,7169.346)	[-3182, 1175]	[-19.092, 7.05]	[0, 0]	[0, 1]	[0, 1]	[0, 0]	0	0	0	704860
LD35191287.las	(3519000.002,1287000.003,4783.980)	(3521999.999,1290000.000,7118.381)	[-3181, 1101]	[-19.086, 6.606]	[0, 0]	[0, 1]	[0, 1]	[0, 0]	0	0	0	567197
LD35191290.las	(3519000.001,1290000.001,4798.376)	(3521999.999,1292999.997,7200.842)	[-3190, 1095]	[-19.14, 6.57]	[0, 0]	[0, 1]	[0, 1]	[0, 0]	0	0	0	773350
LD35191293.las	(3519000.002,1293000.000,4807.346)	(3521999.999,1295999.999,7254.093)	[-3201, 1014]	[-19.206, 6.084]	[0, 0]	[0, 1]	[0, 1]	[0, 0]	0	0	0	706455
LD35191296.las	(3519000.000,1296000.000,4822.648)	(3521999.999,1298999.999,7248.197)	[-3191, 856]	[-19.146, 5.136]	[0, 0]	[0, 1]	[0, 1]	[0, 0]	0	0	0	984986
LD35191299.las	(3519000.000,1299000.000,4836.627)	(3521999.997,1302000.000,7237.066)	[-3587, 818]	[-21.522, 4.908]	[0, 0]	[0, 1]	[0, 1]	[0, 0]	0	0	0	1156348
LD35191302.las	(3519000.005,1302000.001,4852.592)	(3521999.999,1304999.997,7196.498)	[-3600, 735]	[-21.6, 4.41]	[0, 0]	[0, 1]	[0, 1]	[0, 0]	0	0	0	994669
LD35191305.las	(3519000.000,1305000.005,4873.878)	(3521999.998,1307999.996,7187.243)	[-3318, 684]	[-19.908, 4.104]	[0, 0]	[0, 1]	[0, 1]	[0, 0]	0	0	0	1045835
LD35191308.las	(3519000.000,1308000.000,4893.163)	(3521999.999,1310999.999,7217.381)	[-3232, 350]	[-19.392, 2.1]	[0, 0]	[0, 1]	[0, 1]	[0, 0]	0	0	0	1042719
LD35191311.las	(3519000.000,1311000.000,4912.510)	(3521999.998,1313999.999,7194.382)	[-3261, 380]	[-19.566, 2.28]	[0, 0]	[0, 1]	[0, 1]	[0, 0]	0	0	0	988055
LD35191314.las	(3519000.001,1314000.000,4934.616)	(3521999.999,1316999.999,7184.681)	[-3268, 316]	[-19.608, 1.896]	[0, 0]	[0, 1]	[0, 1]	[0, 0]	0	0	0	1077311
LD35191317.las	(3519000.000,1317000.001,4951.033)	(3521999.997,1320000.000,7169.389)	[-3275, 231]	[-19.65, 1.386]	[0, 0]	[0, 1]	[0, 1]	[0, 0]	0	0	0	1130933
LD35191320.las	(3519000.000,1320000.001,4970.305)	(3521999.998,1323000.000,7152.394)	[-3301, 139]	[-19.806, 0.834]	[0, 0]	[0, 1]	[0, 1]	[0, 0]	0	0	0	961193
LD35191323.las	(3519000.000,1323000.002,4994.340)	(3521999.999,1325999.999,7193.148)	[-3288, 47]	[-19.728, 0.282]	[0, 0]	[0, 1]	[0, 1]	[0, 0]	0	0	0	1224356
LD35191326.las	(3519000.002,1326000.000,5013.809)	(3521999.999,1328999.999,7200.511)	[-3286, -4]	[-19.716, -0.024]	[0, 0]	[0, 1]	[0, 1]	[0, 0]	0	0	0	1050971
LD35191329.las	(3519000.000,1329000.001,5050.830)	(3521999.999,1332000.000,7185.609)	[-3336, -88]	[-20.016, -0.528]	[0, 0]	[0, 1]	[0, 1]	[0, 0]	0	0	0	1015861
LD35191332.las	(3519000.000,1332000.001,5078.743)	(3521999.995,1335000.000,7203.283)	[-3333, -214]	[-19.998, -1.284]	[0, 0]	[0, 1]	[0, 1]	[0, 0]	0	0	0	1005279
LD35191335.las	(3519000.000,1335000.002,5082.208)	(3521999.999,1337999.998,7225.012)	[-3332, -282]	[-19.992, -1.692]	[0, 0]	[0, 1]	[0, 1]	[0, 0]	0	0	0	1225458
LD35191338.las	(3519000.001,1338000.001,5086.118)	(3521999.999,1340999.999,7207.075)	[-3347, -381]	[-20.082, -2.286]	[0, 0]	[0, 1]	[0, 1]	[0, 0]	0	0	0	1033870
LD35191341.las	(3519000.000,1341000.000,5126.853)	(3521999.999,1343999.998,7208.296)	[-3349, -494]	[-20.094, -2.964]	[0, 0]	[0, 1]	[0, 1]	[0, 0]	0	0	0	994864
LD35191344.las	(3519000.000,1344000.000,5129.150)	(3521999.998,1347000.000,7219.858)	[-3374, -448]	[-20.244, -2.688]	[0, 0]	[0, 1]	[0, 1]	[0, 0]	0	0	0	1134941
LD35191347.las	(3519000.002,1347000.001,5154.291)	(3521999.999,1350000.000,7181.072)	[-3380, -390]	[-20.28, -2.34]	[0, 0]	[0, 1]	[0, 1]	[0, 0]	0	0	0	967221
LD35191350.las	(3519000.001,1350000.001,5159.950)	(3521999.999,1353000.000,7230.133)	[-3363, -317]	[-20.178, -1.902]	[0, 0]	[0, 1]	[0, 1]	[0, 0]	0	0	0	1100844
LD35191353.las	(3519000.002,1353000.002,5169.681)	(3521999.999,1355999.999,7212.043)	[-3371, -196]	[-20.226, -1.176]	[0, 0]	[0, 1]	[0, 1]	[0, 0]	0	0	0	1025861
LD35191356.las	(3519000.002,1356000.000,5166.574)	(3521999.998,1358999.998,7231.462)	[-3398, -157]	[-20.388, -0.942]	[0, 0]	[0, 1]	[0, 1]	[0, 0]	0	0	0	1011381
LD35191359.las	(3519000.001,1359000.000,5245.734)	(3521999.999,1361999.999,7274.310)	[-3413, -1]	[-20.478, -0.006]	[0, 0]	[0, 1]	[0, 1]	[0, 0]	0	0	0	1057936
LD35191362.las	(3519000.000,1362000.001,5207.949)	(3521999.998,1365000.000,7280.881)	[-3399, 38]	[-20.394, 0.228]	[0, 0]	[0, 1]	[0, 1]	[0, 0]	0	0	0	1059603
LD35191365.las	(3519000.000,1365000.001,5279.287)	(3521999.999,1368000.000,7257.348)	[-3396, 132]	[-20.376, 0.792]	[0, 0]	[0, 1]	[0, 1]	[0, 0]	0	0	0	1055886
LD35191368.las	(3519000.006,1368000.001,5237.175)	(3521999.998,1370999.998,7231.659)	[-3411, 162]	[-20.466, 0.972]	[0, 0]	[0, 1]	[0, 1]	[0, 0]	0	0	0	978122
LD35191371.las	(3519000.000,1371000.000,5156.627)	(3521999.998,1373999.999,7309.766)	[-3399, 323]	[-20.394, 1.938]	[0, 0]	[0, 1]	[0, 1]	[0, 0]	0	0	0	1142069
LD35191374.las	(3519000.002,1374000.000,5234.606)	(3521999.997,1376999.998,7289.939)	[-3406, 436]	[-20.436, 2.616]	[0, 0]	[0, 1]	[0, 1]	[0, 0]	0	0	0	1064922
LD35191377.las	(3519000.002,1377000.001,5200.741)	(3521999.999,1379999.999,7228.339)	[-3413, 420]	[-20.478, 2.52]	[0, 0]	[0, 1]	[0, 1]	[0, 0]	0	0	0	947286
LD35191380.las	(3519000.001,1380000.001,4763.298)	(3521999.998,1383000.000,7278.043)	[-3443, 545]	[-20.658, 3.27]	[0, 0]	[0, 1]	[0, 1]	[0, 0]	0	0	0	1029080
LD35191383.las	(3519000.004,1383000.001,5185.042)	(3521999.996,1385999.999,7287.315)	[-3395, 585]	[-20.37, 3.51]	[0, 0]	[0, 1]	[0, 1]	[0, 0]	0	0	0	1006524
LD35191386.las	(3519000.000,1386000.000,5115.698)	(3521999.998,1388999.998,7222.305)	[-3366, 712]	[-20.196, 4.272]	[0, 0]	[0, 1]	[0, 1]	[0, 0]	0	0	0	1030632
LD35191389.las	(3519000.000,1389000.000,5199.694)	(3521999.999,1391999.996,7315.140)	[-3682, 1039]	[-22.092, 6.234]	[0, 0]	[0, 1]	[0, 1]	[0, 0]	0	0	0	1100937
LD35191392.las	(3519000.001,1392000.000,5215.383)	(3521999.999,1395000.000,7240.300)	[-3378, 1088]	[-20.268, 6.528]	[0, 0]	[0, 1]	[0, 1]	[0, 0]	0	0	0	868666
LD35191395.las	(3519000.000,1395000.001,5181.971)	(3521999.999,1397999.998,7245.090)	[-3396, 1060]	[-20.376, 6.36]	[0, 0]	[0, 1]	[0, 1]	[0, 0]	0	0	0	808280
LD35191398.las	(3519000.000,1398000.002,5215.452)	(3521999.994,1400999.999,7235.048)	[-3389, 1145]	[-20.334, 6.87]	[0, 0]	[0, 1]	[0, 1]	[0, 0]	0	0	0	804142
LD35191401.las	(3519000.002,1401000.000,5188.385)	(3521999.999,1403999.995,7245.100)	[-3383, 1227]	[-20.298, 7.362]	[0, 0]	[0, 1]	[0, 1]	[0, 0]	0	0	0	693297
LD35191404.las	(3519000.000,1404000.001,5243.169)	(3521999.998,1406999.999,7248.824)	[-3399, 1337]	[-20.394, 8.022]	[0, 0]	[0, 1]	[0, 1]	[0, 0]	0	0	0	649284
LD35191407.las	(3519000.000,1407000.000,5196.653)	(3521999.999,1409999.997,7260.553)	[-3430, 1470]	[-20.58, 8.82]	[0, 0]	[0, 1]	[0, 1]	[0, 0]	0	0	0	615143
LD35191410.las	(3519000.000,1410000.001,5172.604)	(3521999.999,1413000.000,7203.877)	[-3436, 1594]	[-20.616, 9.564]	[0, 0]	[0, 1]	[0, 1]	[0, 0]	0	0	0	484790
LD35191413.las	(3519000.000,1413000.002,5226.450)	(3521999.999,1415999.997,7286.209)	[-3427, 1615]	[-20.562, 9.69]	[0, 0]	[0, 1]	[0, 1]	[0, 0]	0	0	0	558103
LD35191416.las	(3519000.000,1416000.000,5035.807)	(3521999.996,1418999.999,7264.969)	[-3446, 1783]	[-20.676, 10.698]	[0, 0]	[0, 1]	[0, 1]	[0, 0]	0	0	0	424165
LD35191419.las	(3519000.000,1419000.001,5126.305)	(3521999.994,1421999.997,7236.652)	[-3435, 1848]	[-20.61, 11.088]	[0, 0]	[0, 1]	[0, 1]	[0, 0]	0	0	0	412460
LD35191422.las	(3519000.000,1422000.000,5292.024)	(3521999.997,1424999.998,5668.771)	[-3436, 1938]	[-20.616, 11.628]	[0, 0]	[0, 1]	[0, 1]	[0, 0]	0	0	0	413323
LD35191425.las	(3519000.000,1425000.002,5238.261)	(3521999.995,1428000.000,5625.415)	[-3420, 1992]	[-20.52, 11.952]	[0, 0]	[0, 1]	[0, 1]	[0, 0]	0	0	0	289272

# DPH-1.3 Report on ASPRS LAS File Format (Tiled Data) - Informational - continued

File	(Xmin, Ymin, Zmin)	(Xmax, Ymax, Zmax)	Extended Scan Angle	Scan Angle Rank	Scanner Channel	Scan Direction	Edge of Flight Line	User Data	Counts for Synthetic	Key-points	Withheld	Overlap
LD35191428.las	(3519000.000,1428000.001,5270.209)	(3521999.995,1430999.999,5434.737)	[-3394, 2152]	[-20.364, 12.912]	[0, 0]	[0, 1]	[0, 1]	[0, 0]	0	0	0	168110
LD35191431.las	(3519000.000,1431000.002,5088.969)	(3521999.999,1433999.994,5636.239)	[-3457, 3359]	[-20.742, 20.154]	[0, 0]	[0, 1]	[0, 1]	[0, 0]	0	0	0	321000
LD35191434.las	(3519000.000,1434000.002,5147.605)	(3521999.999,1436999.999,5573.030)	[-3463, 3349]	[-20.778, 20.094]	[0, 0]	[0, 1]	[0, 1]	[0, 0]	0	0	0	262946
LD35191437.las	(3519000.001,1437000.001,5193.024)	(3521999.999,1440000.000,5728.050)	[-3450, 3338]	[-20.7, 20.028]	[0, 0]	[0, 1]	[0, 1]	[0, 0]	0	0	0	245878
LD35191440.las	(3519000.000,1440000.005,5303.041)	(3521999.999,1443000.000,7311.918)	[-1965, 3336]	[-11.79, 20.016]	[0, 0]	[0, 1]	[0, 1]	[0, 0]	0	0	0	367814
LD35191443.las	(3519000.005,1443000.001,5279.697)	(3521999.999,1445999.998,7227.725)	[-1747, 3375]	[-10.482, 20.25]	[0, 0]	[0, 1]	[0, 1]	[0, 0]	0	0	0	363232
LD35221254.las	(3522000.000,1255837.054,4650.457)	(3524999.999,1257000.000,7137.440)	[-3111, 898]	[-18.666, 5.388]	[0, 0]	[0, 1]	[0, 1]	[0, 0]	0	0	0	1016239
LD35221257.las	(3522000.000,1257000.002,4659.659)	(3525000.000,1259999.997,7245.008)	[-3325, 956]	[-19.95, 5.736]	[0, 0]	[0, 1]	[0, 1]	[0, 0]	0	0	0	1356441
LD35221260.las	(3522000.000,1260000.001,4029.667)	(3525000.000,1262999.994,7278.161)	[-3177, 1071]	[-19.062, 6.426]	[0, 0]	[0, 1]	[0, 1]	[0, 0]	0	0	0	817575
LD35221263.las	(3522000.001,1263000.002,4687.290)	(3524999.999,1265999.995,7101.213)	[-3137, 1103]	[-18.822, 6.618]	[0, 0]	[0, 1]	[0, 1]	[0, 0]	0	0	0	576418
LD35221266.las	(3522000.000,1266000.000,4699.138)	(3525000.000,1268999.998,7155.858)	[-3143, 1250]	[-18.858, 7.5]	[0, 0]	[0, 1]	[0, 1]	[0, 0]	0	0	0	656123
LD35221269.las	(3522000.000,1269000.000,4708.052)	(3525000.000,1271999.998,7202.000)	[-3140, 1357]	[-18.84, 8.142]	[0, 0]	[0, 1]	[0, 1]	[0, 0]	0	0	0	511172
LD35221272.las	(3522000.000,1272000.002,4723.875)	(3524999.998,1274999.999,7217.807)	[-3162, 1387]	[-18.972, 8.322]	[0, 0]	[0, 1]	[0, 1]	[0, 0]	0	0	0	566878
LD35221275.las	(3522000.000,1275000.001,4733.937)	(3524999.998,1277999.999,7184.503)	[-3184, 1459]	[-19.104, 8.754]	[0, 0]	[0, 1]	[0, 1]	[0, 0]	0	0	0	416589
LD35221278.las	(3522000.001,1278000.000,4744.292)	(3524999.999,1280999.998,7196.616)	[-3178, 1606]	[-19.068, 9.636]	[0, 0]	[0, 1]	[0, 1]	[0, 0]	0	0	0	475697
LD35221281.las	(3522000.001,1281000.001,4756.529)	(3524999.998,1283999.996,7157.194)	[-3179, 1634]	[-19.074, 9.804]	[0, 0]	[0, 1]	[0, 1]	[0, 0]	0	0	0	391207
LD35221284.las	(3522000.000,1284000.000,4768.380)	(3524999.999,1286999.999,7179.989)	[-3178, 1754]	[-19.068, 10.524]	[0, 0]	[0, 1]	[0, 1]	[0, 0]	0	0	0	374435
LD35221287.las	(3522000.001,1287000.004,4779.364)	(3524999.996,1289999.996,7151.935)	[-3192, 1739]	[-19.152, 10.434]	[0, 0]	[0, 1]	[0, 1]	[0, 0]	0	0	0	290778
LD35221290.las	(3522000.000,1290000.006,4795.607)	(3524999.997,1292999.997,7179.362)	[-3198, 1887]	[-19.188, 11.322]	[0, 0]	[0, 1]	[0, 1]	[0, 0]	0	0	0	278431
LD35221293.las	(3522000.001,1293000.000,4817.700)	(3525000.000,1295999.999,7229.986)	[-3200, 3141]	[-19.2, 18.846]	[0, 0]	[0, 1]	[0, 1]	[0, 0]	0	0	0	250776
LD35221296.las	(3522000.000,1296000.001,4827.645)	(3525000.000,1298999.997,5341.909)	[-3201, 3159]	[-19.206, 18.954]	[0, 0]	[0, 1]	[0, 1]	[0, 0]	0	0	0	308138
LD35221299.las	(3522000.000,1299000.002,4848.770)	(3524999.999,1302000.000,7197.466)	[-3194, 3192]	[-19.164, 19.152]	[0, 0]	[0, 1]	[0, 1]	[0, 0]	0	0	0	283277
LD35221302.las	(3522000.001,1302000.002,4872.254)	(3524999.999,1304999.997,7172.505)	[-1917, 3188]	[-11.502, 19.128]	[0, 0]	[0, 1]	[0, 1]	[0, 0]	0	0	0	325758
LD35221305.las	(3522000.000,1305000.002,4884.616)	(3525000.000,1307999.998,7188.001)	[-1889, 3208]	[-11.334, 19.248]	[0, 0]	[0, 1]	[0, 1]	[0, 0]	0	0	0	394612
LD35221308.las	(3522000.000,1308000.000,4912.408)	(3524999.998,1310999.998,7222.141)	[-1758, 3225]	[-10.548, 19.35]	[0, 0]	[0, 1]	[0, 1]	[0, 0]	0	0	0	431950
LD35221311.las	(3522000.000,1311000.002,4945.978)	(3525000.000,1313999.996,7192.095)	[-1600, 3226]	[-9.6, 19.356]	[0, 0]	[0, 1]	[0, 1]	[0, 0]	0	0	0	538549
LD35221314.las	(3522000.001,1314000.002,4962.506)	(3525000.000,1316999.998,7184.441)	[-1506, 3245]	[-9.036, 19.47]	[0, 0]	[0, 1]	[0, 1]	[0, 0]	0	0	0	556413
LD35221317.las	(3522000.001,1317000.001,4988.382)	(3524999.998,1319999.998,7145.317)	[-1383, 3272]	[-8.298, 19.632]	[0, 0]	[0, 1]	[0, 1]	[0, 0]	0	0	0	529491
LD35221320.las	(3522000.000,1320000.001,5004.708)	(3525000.000,1323000.000,7132.597)	[-1290, 3278]	[-7.74, 19.668]	[0, 0]	[0, 1]	[0, 1]	[0, 0]	0	0	0	615816
LD35221323.las	(3522000.000,1323000.001,5031.020)	(3524999.999,1325999.999,7202.351)	[-1234, 3273]	[-7.404, 19.638]	[0, 0]	[0, 1]	[0, 1]	[0, 0]	0	0	0	700260
LD35221326.las	(3522000.001,1326000.000,5051.155)	(3525000.000,1328999.997,7200.688)	[-1172, 3277]	[-7.032, 19.662]	[0, 0]	[0, 1]	[0, 1]	[0, 0]	0	0	0	700994
LD35221329.las	(3522000.001,1329000.000,5086.994)	(3524999.999,1331999.999,7249.867)	[-1029, 3274]	[-6.174, 19.644]	[0, 0]	[0, 1]	[0, 1]	[0, 0]	0	0	0	828085
LD35221332.las	(3522000.000,1332000.003,5131.046)	(3525000.000,1335000.000,7236.882)	[-1014, 3285]	[-6.084, 19.71]	[0, 0]	[0, 1]	[0, 1]	[0, 0]	0	0	0	939277
LD35221335.las	(3522000.002,1335000.001,5157.965)	(3524999.999,1338000.000,7256.265)	[-900, 3298]	[-5.4, 19.788]	[0, 0]	[0, 1]	[0, 1]	[0, 0]	0	0	0	1080192
LD35221338.las	(3522000.001,1338000.003,5156.322)	(3525000.000,1340999.997,7247.673)	[-774, 3299]	[-4.644, 19.794]	[0, 0]	[0, 1]	[0, 1]	[0, 0]	0	0	0	1083020
LD35221341.las	(3522000.003,1341000.000,5148.002)	(3525000.000,1343999.999,7231.331)	[-691, 3311]	[-4.146, 19.866]	[0, 0]	[0, 1]	[0, 1]	[0, 0]	0	0	0	934514
LD35221344.las	(3522000.000,1344000.001,5177.627)	(3524999.997,1346999.996,7220.012)	[-585, 3328]	[-3.51, 19.968]	[0, 0]	[0, 1]	[0, 1]	[0, 0]	0	0	0	910759
LD35221347.las	(3522000.000,1347000.001,5203.782)	(3525000.000,1350000.000,7213.043)	[-448, 3359]	[-2.688, 20.154]	[0, 0]	[0, 1]	[0, 1]	[0, 0]	0	0	0	935810
LD35221350.las	(3522000.000,1350000.002,5159.583)	(3524999.998,1353000.000,7222.069)	[-389, 3334]	[-2.334, 20.004]	[0, 0]	[0, 1]	[0, 1]	[0, 0]	0	0	0	987816
LD35221353.las	(3522000.000,1353000.002,5248.733)	(3525000.000,1355999.998,7220.196)	[-316, 3326]	[-1.896, 19.956]	[0, 0]	[0, 1]	[0, 1]	[0, 0]	0	0	0	1035073
LD35221356.las	(3522000.002,1356000.000,5264.396)	(3524999.999,1358999.998,7226.413)	[-218, 3341]	[-1.308, 20.046]	[0, 0]	[0, 1]	[0, 1]	[0, 0]	0	0	0	913266
LD35221359.las	(3522000.000,1359000.000,5241.633)	(3524999.998,1362000.000,7276.006)	[-157, 3340]	[-0.942, 20.04]	[0, 0]	[0, 1]	[0, 1]	[0, 0]	0	0	0	1071174
LD35221362.las	(3522000.000,1362000.001,5115.173)	(3525000.000,1365000.000,7259.257)	[-4, 3344]	[-0.024, 20.064]	[0, 0]	[0, 1]	[0, 1]	[0, 0]	0	0	0	1041493
LD35221365.las	(3522000.002,1365000.001,5267.598)	(3524999.998,1367999.999,7247.702)	[29, 3323]	[0.174, 19.938]	[0, 0]	[0, 1]	[0, 1]	[0, 0]	0	0	0	1056003
LD35221368.las	(3522000.000,1368000.001,5234.081)	(3525000.000,1370999.999,7264.434)	[123, 3339]	[0.738, 20.034]	[0, 0]	[0, 1]	[0, 1]	[0, 0]	0	0	0	1003755
LD35221371.las	(3522000.002,1371000.001,5214.369)	(3524999.999,1373999.999,7314.375)	[72, 3342]	[0.432, 20.052]	[0, 0]	[0, 1]	[0, 1]	[0, 0]	0	0	0	1252361
LD35221374.las	(3522000.000,1374000.000,5196.748)	(3525000.000,1376999.996,7246.108)	[325, 3376]	[1.95, 20.256]	[0, 0]	[0, 1]	[0, 1]	[0, 0]	0	0	0	944226
LD35221377.las	(3522000.006,1377000.000,5250.944)	(3525000.000,1379999.995,7282.361)	[307, 3358]	[1.842, 20.148]	[0, 0]	[0, 1]	[0, 1]	[0, 0]	0	0	0	1099030
LD35221380.las	(3522000.000,1380000.003,5102.759)	(3524999.998,1383000.000,7243.991)	[290, 3547]	[1.74, 21.282]	[0, 0]	[0, 1]	[0, 1]	[0, 0]	0	0	0	983260

# DPH-1.3 Report on ASPRS LAS File Format (Tiled Data) - Informational - continued

File	(Xmin, Ymin, Zmin)	(Xmax, Ymax, Zmax)	Extended Scan Angle	Scan Angle Rank	Scanner Channel	Scan Direction	Edge of Flight Line	User Data	Counts for Synthetic	Key-points	Withheld	Overlap
LD35221383.las	(3522000.004,1383000.002,5135.538)	(3524999.999,1385999.998,7239.290)	[540, 3326]	[3.24, 19.956]	[0, 0]	[0, 1]	[0, 1]	[0, 0]	0	0	0	1039660
LD35221386.las	(3522000.001,1386000.000,5164.931)	(3525000.000,1388999.999,7233.667)	[466, 3285]	[2.796, 19.71]	[0, 0]	[0, 1]	[0, 1]	[0, 0]	0	0	0	1079971
LD35221389.las	(3522000.002,1389000.000,5218.648)	(3524999.997,1391999.998,7230.343)	[314, 3302]	[1.884, 19.812]	[0, 0]	[0, 1]	[0, 1]	[0, 0]	0	0	0	1012672
LD35221392.las	(3522000.001,1392000.002,5184.350)	(3525000.000,1394999.999,7244.237)	[246, 3345]	[1.476, 20.07]	[0, 0]	[0, 1]	[0, 1]	[0, 0]	0	0	0	892465
LD35221395.las	(3522000.003,1395000.003,5182.552)	(3525000.000,1397999.999,7233.598)	[155, 3366]	[0.93, 20.196]	[0, 0]	[0, 1]	[0, 1]	[0, 0]	0	0	0	896839
LD35221398.las	(3522000.003,1398000.001,5232.040)	(3524999.999,1400999.999,7267.072)	[-55, 3344]	[-0.33, 20.064]	[0, 0]	[0, 1]	[0, 1]	[0, 0]	0	0	0	1076588
LD35221401.las	(3522000.002,1401000.001,5253.192)	(3524999.996,1403999.999,7289.096)	[-168, 3329]	[-1.008, 19.974]	[0, 0]	[0, 1]	[0, 1]	[0, 0]	0	0	0	981862
LD35221404.las	(3522000.000,1404000.005,5258.677)	(3524999.995,1406999.998,7247.594)	[-175, 3343]	[-1.05, 20.058]	[0, 0]	[0, 1]	[0, 1]	[0, 0]	0	0	0	1057758
LD35221407.las	(3522000.001,1407000.000,5270.157)	(3525000.000,1410000.000,7292.279)	[-203, 3339]	[-1.218, 20.034]	[0, 0]	[0, 1]	[0, 1]	[0, 0]	0	0	0	950780
LD35221410.las	(3522000.000,1410000.001,5239.996)	(3525000.000,1413000.000,7308.785)	[-261, 3365]	[-1.566, 20.19]	[0, 0]	[0, 1]	[0, 1]	[0, 0]	0	0	0	966004
LD35221413.las	(3522000.000,1413000.001,5200.649)	(3525000.000,1415999.999,7295.842)	[-336, 3393]	[-2.016, 20.358]	[0, 0]	[0, 1]	[0, 1]	[0, 0]	0	0	0	974660
LD35221416.las	(3522000.001,1416000.000,5210.426)	(3524999.999,1418999.999,7276.226)	[-501, 3359]	[-3.006, 20.154]	[0, 0]	[0, 1]	[0, 1]	[0, 0]	0	0	0	990396
LD35221419.las	(3522000.000,1419000.002,4982.293)	(3524999.999,1421999.999,7223.447)	[-642, 3383]	[-3.852, 20.298]	[0, 0]	[0, 1]	[0, 1]	[0, 0]	0	0	0	922472
LD35221422.las	(3522000.005,1422000.001,5253.848)	(3524999.999,1424999.998,7236.777)	[-744, 3365]	[-4.464, 20.19]	[0, 0]	[0, 1]	[0, 1]	[0, 0]	0	0	0	1055523
LD35221425.las	(3522000.000,1425000.003,5141.279)	(3524999.997,1428000.000,7271.468)	[-866, 3347]	[-5.196, 20.082]	[0, 0]	[0, 1]	[0, 1]	[0, 0]	0	0	0	1057198
LD35221428.las	(3522000.001,1428000.001,5235.154)	(3524999.999,1431000.000,7265.468)	[-936, 3354]	[-5.616, 20.124]	[0, 0]	[0, 1]	[0, 1]	[0, 0]	0	0	0	1047313
LD35221431.las	(3522000.000,1431000.003,5148.477)	(3524999.995,1433999.999,7254.841)	[-1055, 3363]	[-6.33, 20.178]	[0, 0]	[0, 1]	[0, 1]	[0, 0]	0	0	0	863174
LD35221434.las	(3522000.000,1434000.000,5297.729)	(3524999.998,1436999.994,7259.221)	[-1104, 3368]	[-6.624, 20.208]	[0, 0]	[0, 1]	[0, 1]	[0, 0]	0	0	0	847926
LD35221437.las	(3522000.003,1437000.001,5245.035)	(3524999.997,1440000.000,7278.270)	[-1232, 3377]	[-7.392, 20.262]	[0, 0]	[0, 1]	[0, 1]	[0, 0]	0	0	0	692302
LD35221440.las	(3522000.000,1440000.003,5226.276)	(3524999.999,1442999.999,7345.622)	[-1308, 3844]	[-7.848, 23.064]	[0, 0]	[0, 1]	[0, 1]	[0, 0]	0	0	0	764897
LD35221443.las	(3522000.000,1443000.001,5131.341)	(3524999.999,1446000.000,7312.997)	[-4628, 3381]	[-27.768, 20.286]	[0, 0]	[0, 1]	[0, 1]	[0, 0]	0	0	0	588432
LD35251254.las	(3525000.002,1255929.267,4711.536)	(3527999.997,1257000.000,7142.597)	[-2675, 3125]	[-16.05, 18.75]	[0, 0]	[0, 1]	[0, 1]	[0, 0]	0	0	0	957768
LD35251257.las	(3525000.001,1257000.001,4707.504)	(3528000.000,1259999.999,7179.090)	[-3335, 3131]	[-20.01, 18.786]	[0, 0]	[0, 1]	[0, 1]	[0, 0]	0	0	0	1566044
LD35251260.las	(3525000.002,1260000.001,4703.196)	(3527999.996,1262999.999,7257.374)	[64, 3142]	[0.384, 18.852]	[0, 0]	[0, 1]	[0, 1]	[0, 0]	0	0	0	1061807
LD35251263.las	(3525000.002,1263000.001,4710.739)	(3528000.000,1265999.998,7147.345)	[-76, 3129]	[-0.456, 18.774]	[0, 0]	[0, 1]	[0, 1]	[0, 0]	0	0	0	911691
LD35251266.las	(3525000.001,1266000.000,4727.415)	(3528000.000,1268999.999,7168.109)	[-198, 3128]	[-1.188, 18.768]	[0, 0]	[0, 1]	[0, 1]	[0, 0]	0	0	0	1068354
LD35251269.las	(3525000.001,1269000.001,4742.891)	(3528000.000,1272000.000,7202.177)	[-249, 3144]	[-1.494, 18.864]	[0, 0]	[0, 1]	[0, 1]	[0, 0]	0	0	0	1020184
LD35251272.las	(3525000.004,1272000.001,4765.233)	(3528000.000,1275000.000,7207.551)	[-335, 3153]	[-2.01, 18.918]	[0, 0]	[0, 1]	[0, 1]	[0, 0]	0	0	0	999829
LD35251275.las	(3525000.002,1275000.008,4776.211)	(3528000.000,1277999.999,7188.634)	[-433, 3160]	[-2.598, 18.96]	[0, 0]	[0, 1]	[0, 1]	[0, 0]	0	0	0	956850
LD35251278.las	(3525000.002,1278000.000,4779.948)	(3528000.000,1280999.998,7192.525)	[-486, 3136]	[-2.916, 18.816]	[0, 0]	[0, 1]	[0, 1]	[0, 0]	0	0	0	1100631
LD35251281.las	(3525000.003,1281000.000,4777.845)	(3527999.999,1283999.999,7211.180)	[-564, 3128]	[-3.384, 18.768]	[0, 0]	[0, 1]	[0, 1]	[0, 0]	0	0	0	974467
LD35251284.las	(3525000.003,1284000.002,4784.052)	(3527999.998,1286999.999,7193.093)	[-689, 3127]	[-4.134, 18.762]	[0, 0]	[0, 1]	[0, 1]	[0, 0]	0	0	0	1098093
LD35251287.las	(3525000.004,1287000.001,4470.496)	(3528000.000,1290000.000,7156.433)	[-731, 3150]	[-4.386, 18.9]	[0, 0]	[0, 1]	[0, 1]	[0, 0]	0	0	0	910992
LD35251290.las	(3525000.001,1290000.001,4809.318)	(3527999.996,1292999.999,7200.514)	[-854, 3149]	[-5.124, 18.894]	[0, 0]	[0, 1]	[0, 1]	[0, 0]	0	0	0	1096204
LD35251293.las	(3525000.001,1293000.000,4838.826)	(3527999.999,1295999.998,7246.288)	[-898, 3142]	[-5.388, 18.852]	[0, 0]	[0, 1]	[0, 1]	[0, 0]	0	0	0	984816
LD35251296.las	(3525000.001,1296000.001,4864.833)	(3528000.000,1298999.998,7216.993)	[-1038, 3153]	[-6.228, 18.918]	[0, 0]	[0, 1]	[0, 1]	[0, 0]	0	0	0	917461
LD35251299.las	(3525000.001,1299000.001,4869.298)	(3528000.000,1301999.998,7157.436)	[-1141, 3190]	[-6.846, 19.14]	[0, 0]	[0, 1]	[0, 1]	[0, 0]	0	0	0	647272
LD35251302.las	(3525000.002,1302000.002,4903.100)	(3528000.000,1304999.999,7184.953)	[-1222, 3176]	[-7.332, 19.056]	[0, 0]	[0, 1]	[0, 1]	[0, 0]	0	0	0	682825
LD35251305.las	(3525000.002,1305000.001,4915.007)	(3528000.000,1307999.999,7185.963)	[-1297, 3186]	[-7.782, 19.116]	[0, 0]	[0, 1]	[0, 1]	[0, 0]	0	0	0	695763
LD35251308.las	(3525000.001,1308000.000,4609.489)	(3528000.000,1310999.998,7190.517)	[-1496, 3210]	[-8.976, 19.26]	[0, 0]	[0, 1]	[0, 1]	[0, 0]	0	0	0	654808
LD35251311.las	(3525000.001,1311000.000,4988.671)	(3528000.000,1313999.999,7208.460)	[-1549, 3212]	[-9.294, 19.272]	[0, 0]	[0, 1]	[0, 1]	[0, 0]	0	0	0	543887
LD35251314.las	(3525000.002,1314000.001,5014.045)	(3527999.998,1317000.000,7200.589)	[-1639, 3238]	[-9.834, 19.428]	[0, 0]	[0, 1]	[0, 1]	[0, 0]	0	0	0	504618
LD35251317.las	(3525000.001,1317000.004,5030.223)	(3527999.999,1320000.000,7188.670)	[-1725, 3267]	[-10.35, 19.602]	[0, 0]	[0, 1]	[0, 1]	[0, 0]	0	0	0	418230
LD35251320.las	(3525000.001,1320000.002,5048.904)	(3527999.998,1323000.000,7158.962)	[-1825, 3271]	[-10.95, 19.626]	[0, 0]	[0, 1]	[0, 1]	[0, 0]	0	0	0	362004
LD35251323.las	(3525000.001,1323000.001,5086.817)	(3527999.998,1325999.998,7181.282)	[-1892, 3276]	[-11.352, 19.656]	[0, 0]	[0, 1]	[0, 1]	[0, 0]	0	0	0	367031
LD35251326.las	(3525000.001,1326000.000,5102.693)	(3528000.000,1328999.997,7181.200)	[-3349, 3249]	[-20.094, 19.494]	[0, 0]	[0, 1]	[0, 1]	[0, 0]	0	0	0	316767
LD35251329.las	(3525000.001,1329000.001,4810.663)	(3528000.000,1332000.000,5332.653)	[-3412, 3281]	[-20.472, 19.686]	[0, 0]	[0, 1]	[0, 1]	[0, 0]	0	0	0	283242
LD35251332.las	(3525000.001,1332000.001,5208.877)	(3528000.000,1335000.000,5390.865)	[-3383, 3283]	[-20.298, 19.698]	[0, 0]	[0, 1]	[0, 1]	[0, 0]	0	0	0	154129
LD35251335.las	(3525000.001,1335000.004,5241.328)	(3528000.000,1337999.999,7271.705)	[-3405, 1950]	[-20.43, 11.7]	[0, 0]	[0, 1]	[0, 1]	[0, 0]	0	0	0	263138

# DPH-1.3 Report on ASPRS LAS File Format (Tiled Data) - Informational - continued

File	(Xmin, Ymin, Zmin)	(Xmax, Ymax, Zmax)	Extended Scan Angle	Scan Angle Rank	Scanner Channel	Scan Direction	Edge of Flight Line	User Data	Counts for Synthetic	Key-points	Withheld	Overlap
LD35251338.las	(3525000.001,1338000.002,5211.456)	(3528000.000,1340999.998,7234.851)	[-3393, 1889]	[-20.358, 11.334]	[0, 0]	[0, 1]	[0, 1]	[0, 0]	0	0	0	289436
LD35251341.las	(3525000.003,1341000.000,5244.573)	(3527999.998,1343999.996,7223.398)	[-3388, 1927]	[-20.328, 11.562]	[0, 0]	[0, 1]	[0, 1]	[0, 0]	0	0	0	394768
LD35251344.las	(3525000.002,1344000.000,5154.435)	(3528000.000,1347000.000,7230.199)	[-3412, 1915]	[-20.472, 11.49]	[0, 0]	[0, 1]	[0, 1]	[0, 0]	0	0	0	368853
LD35251347.las	(3525000.002,1347000.001,5212.542)	(3528000.000,1350000.000,7219.635)	[-3402, 1797]	[-20.412, 10.782]	[0, 0]	[0, 1]	[0, 1]	[0, 0]	0	0	0	433412
LD35251350.las	(3525000.001,1350000.001,5245.764)	(3528000.000,1353000.000,7218.043)	[-3380, 1576]	[-20.28, 9.456]	[0, 0]	[0, 1]	[0, 1]	[0, 0]	0	0	0	483619
LD35251353.las	(3525000.001,1353000.001,5245.272)	(3528000.000,1355999.999,7224.605)	[-3395, 1442]	[-20.37, 8.652]	[0, 0]	[0, 1]	[0, 1]	[0, 0]	0	0	0	498528
LD35251356.las	(3525000.002,1356000.002,5248.047)	(3528000.000,1358999.998,7226.741)	[-3360, 1451]	[-20.16, 8.706]	[0, 0]	[0, 1]	[0, 1]	[0, 0]	0	0	0	563741
LD35251359.las	(3525000.004,1359000.000,5257.614)	(3528000.000,1362000.000,7194.093)	[-3379, 1312]	[-20.274, 7.872]	[0, 0]	[0, 1]	[0, 1]	[0, 0]	0	0	0	552680
LD35251362.las	(3525000.001,1362000.002,5239.514)	(3528000.000,1365000.000,7248.932)	[-3369, 1236]	[-20.214, 7.416]	[0, 0]	[0, 1]	[0, 1]	[0, 0]	0	0	0	681907
LD35251365.las	(3525000.001,1365000.001,5257.391)	(3528000.000,1367999.997,7231.157)	[-3359, 1189]	[-20.154, 7.134]	[0, 0]	[0, 1]	[0, 1]	[0, 0]	0	0	0	698917
LD35251368.las	(3525000.001,1368000.002,5257.824)	(3527999.998,1370999.999,7284.024)	[-3354, 1040]	[-20.124, 6.24]	[0, 0]	[0, 1]	[0, 1]	[0, 0]	0	0	0	774385
LD35251371.las	(3525000.002,1371000.002,5261.633)	(3528000.000,1373999.999,7303.371)	[-3358, 974]	[-20.148, 5.844]	[0, 0]	[0, 1]	[0, 1]	[0, 0]	0	0	0	991899
LD35251374.las	(3525000.002,1374000.000,5131.492)	(3527999.998,1376999.999,7268.368)	[-3750, 910]	[-22.5, 5.46]	[0, 0]	[0, 1]	[0, 1]	[0, 0]	0	0	0	883070
LD35251377.las	(3525000.001,1377000.001,5237.955)	(3528000.000,1380000.000,7260.074)	[-3389, 893]	[-20.334, 5.358]	[0, 0]	[0, 1]	[0, 1]	[0, 0]	0	0	0	1069917
LD35251380.las	(3525000.001,1380000.001,5146.145)	(3527999.999,1383000.000,7274.175)	[-3358, 777]	[-20.148, 4.662]	[0, 0]	[0, 1]	[0, 1]	[0, 0]	0	0	0	1040784
LD35251383.las	(3525000.006,1383000.002,5139.225)	(3528000.000,1385999.999,7291.449)	[-3336, 722]	[-20.016, 4.332]	[0, 0]	[0, 1]	[0, 1]	[0, 0]	0	0	0	1128589
LD35251386.las	(3525000.001,1386000.000,5172.477)	(3527999.999,1388999.996,7241.413)	[-3370, 539]	[-20.22, 3.234]	[0, 0]	[0, 1]	[0, 1]	[0, 0]	0	0	0	1068377
LD35251389.las	(3525000.002,1389000.001,5216.568)	(3527999.996,1391999.999,7220.182)	[-3346, 470]	[-20.076, 2.82]	[0, 0]	[0, 1]	[0, 1]	[0, 0]	0	0	0	868251
LD35251392.las	(3525000.006,1392000.001,5219.140)	(3527999.995,1394999.999,7233.932)	[-3347, 325]	[-20.082, 1.95]	[0, 0]	[0, 1]	[0, 1]	[0, 0]	0	0	0	1030895
LD35251395.las	(3525000.004,1395000.004,5225.462)	(3528000.000,1398000.000,7248.798)	[-3353, 244]	[-20.118, 1.464]	[0, 0]	[0, 1]	[0, 1]	[0, 0]	0	0	0	984437
LD35251398.las	(3525000.001,1398000.002,5236.062)	(3527999.999,1400999.999,7261.718)	[-3355, 153]	[-20.13, 0.918]	[0, 0]	[0, 1]	[0, 1]	[0, 0]	0	0	0	921019
LD35251401.las	(3525000.003,1401000.000,5227.847)	(3528000.000,1403999.999,7286.514)	[-3396, 0]	[-20.376, 0]	[0, 0]	[0, 1]	[0, 1]	[0, 0]	0	0	0	1019403
LD35251404.las	(3525000.002,1404000.001,5205.196)	(3527999.998,1406999.996,7244.920)	[-3398, -77]	[-20.388, -0.462]	[0, 0]	[0, 1]	[0, 1]	[0, 0]	0	0	0	929220
LD35251407.las	(3525000.001,1407000.001,5235.665)	(3527999.998,1410000.000,7276.885)	[-3404, -28]	[-20.424, -0.168]	[0, 0]	[0, 1]	[0, 1]	[0, 0]	0	0	0	1012086
LD35251410.las	(3525000.002,1410000.002,5200.416)	(3528000.000,1413000.000,7280.822)	[-3353, -161]	[-20.118, -0.966]	[0, 0]	[0, 1]	[0, 1]	[0, 0]	0	0	0	1139934
LD35251413.las	(3525000.001,1413000.001,5210.213)	(3528000.000,1415999.998,7242.256)	[-3525, -260]	[-21.15, -1.56]	[0, 0]	[0, 1]	[0, 1]	[0, 0]	0	0	0	1112125
LD35251416.las	(3525000.004,1416000.002,5222.614)	(3527999.998,1418999.999,7235.924)	[-3404, -337]	[-20.424, -2.022]	[0, 0]	[0, 1]	[0, 1]	[0, 0]	0	0	0	1028125
LD35251419.las	(3525000.004,1419000.001,5251.213)	(3527999.992,1421999.999,7216.580)	[-3413, -503]	[-20.478, -3.018]	[0, 0]	[0, 1]	[0, 1]	[0, 0]	0	0	0	1084605
LD35251422.las	(3525000.006,1422000.001,5209.215)	(3528000.000,1424999.998,7230.711)	[-3408, -431]	[-20.448, -2.586]	[0, 0]	[0, 1]	[0, 1]	[0, 0]	0	0	0	1070162
LD35251425.las	(3525000.002,1425000.003,5160.032)	(3528000.000,1427999.999,7253.457)	[-3373, -344]	[-20.238, -2.064]	[0, 0]	[0, 1]	[0, 1]	[0, 0]	0	0	0	1115642
LD35251428.las	(3525000.007,1428000.003,5168.008)	(3527999.998,1431000.000,7266.557)	[-3415, -232]	[-20.49, -1.392]	[0, 0]	[0, 1]	[0, 1]	[0, 0]	0	0	0	1105834
LD35251431.las	(3525000.001,1431000.002,5184.009)	(3527999.995,1433999.999,7193.476)	[-3415, -221]	[-20.49, -1.326]	[0, 0]	[0, 1]	[0, 1]	[0, 0]	0	0	0	1557606
LD35251434.las	(3525000.001,1434000.000,5146.978)	(3528000.000,1436999.999,7256.810)	[-3416, -96]	[-20.496, -0.576]	[0, 0]	[0, 1]	[0, 1]	[0, 0]	0	0	0	2885951
LD35251437.las	(3525000.002,1437000.000,5211.331)	(3528000.000,1440000.000,7289.326)	[-3446, -46]	[-20.676, -0.276]	[0, 0]	[0, 1]	[0, 1]	[0, 0]	0	0	0	2628217
LD35251440.las	(3525000.003,1440000.004,5140.229)	(3527999.999,1443000.000,7305.343)	[-3503, 349]	[-21.018, 2.094]	[0, 0]	[0, 1]	[0, 1]	[0, 0]	0	0	0	2830888
LD35251443.las	(3525000.001,1443000.003,4923.809)	(3528000.000,1446000.000,7409.263)	[-4551, 382]	[-27.306, 2.292]	[0, 0]	[0, 1]	[0, 1]	[0, 0]	0	0	0	2682107
LD35281254.las	(3528000.002,1255996.900,4773.868)	(3530999.999,1257000.000,7155.947)	[-3197, 229]	[-19.182, 1.374]	[0, 0]	[0, 1]	[0, 1]	[0, 0]	0	0	0	889929
LD35281257.las	(3528000.002,1257000.002,4745.079)	(3531000.000,1260000.000,7220.353)	[-3408, 192]	[-20.448, 1.152]	[0, 0]	[0, 1]	[0, 1]	[0, 0]	0	0	0	1768598
LD35281260.las	(3528000.002,1260000.001,4130.920)	(3530999.999,1262999.999,7255.330)	[-3189, 188]	[-19.134, 1.128]	[0, 0]	[0, 1]	[0, 1]	[0, 0]	0	0	0	1165490
LD35281263.las	(3528000.002,1263000.001,4763.662)	(3531000.000,1265999.999,7191.889)	[-3198, 61]	[-19.188, 0.366]	[0, 0]	[0, 1]	[0, 1]	[0, 0]	0	0	0	883959
LD35281266.las	(3528000.001,1266000.000,4777.389)	(3530999.998,1268999.999,7212.013)	[-3186, -77]	[-19.116, -0.462]	[0, 0]	[0, 1]	[0, 1]	[0, 0]	0	0	0	1061054
LD35281269.las	(3528000.002,1269000.001,4800.860)	(3531000.000,1272000.000,7204.864)	[-3186, -184]	[-19.116, -1.104]	[0, 0]	[0, 1]	[0, 1]	[0, 0]	0	0	0	901252
LD35281272.las	(3528000.001,1272000.001,4831.112)	(3531000.000,1274999.996,7288.158)	[-3201, -242]	[-19.206, -1.452]	[0, 0]	[0, 1]	[0, 1]	[0, 0]	0	0	0	1084608
LD35281275.las	(3528000.001,1275000.003,4841.585)	(3530999.997,1277999.999,7261.498)	[-3216, -335]	[-19.296, -2.01]	[0, 0]	[0, 1]	[0, 1]	[0, 0]	0	0	0	972690
LD35281278.las	(3528000.003,1278000.003,4845.968)	(3530999.999,1280999.999,7199.375)	[-3194, -397]	[-19.164, -2.382]	[0, 0]	[0, 1]	[0, 1]	[0, 0]	0	0	0	1019560
LD35281281.las	(3528000.001,1281000.000,4817.490)	(3530999.999,1283999.999,7216.744)	[-3205, -431]	[-19.23, -2.586]	[0, 0]	[0, 1]	[0, 1]	[0, 0]	0	0	0	1006844
LD35281284.las	(3528000.002,1284000.000,4808.225)	(3530999.998,1287000.000,7214.677)	[-3187, -529]	[-19.122, -3.174]	[0, 0]	[0, 1]	[0, 1]	[0, 0]	0	0	0	1061280
LD35281287.las	(3528000.002,1287000.002,4811.116)	(3531000.000,1290000.000,7175.494)	[-3211, -438]	[-19.266, -2.628]	[0, 0]	[0, 1]	[0, 1]	[0, 0]	0	0	0	1008254
LD35281290.las	(3528000.001,1290000.004,4824.088)	(3531000.000,1292999.999,7187.719)	[-3199, -335]	[-19.194, -2.01]	[0, 0]	[0, 1]	[0, 1]	[0, 0]	0	0	0	1033787

# DPH-1.3 Report on ASPRS LAS File Format (Tiled Data) - Informational - continued

File	(Xmin, Ymin, Zmin)	(Xmax, Ymax, Zmax)	Extended Scan Angle	Scan Angle Rank	Scanner Channel	Scan Direction	Edge of Flight Line	User Data	Counts for Synthetic	Key-points	Withheld	Overlap
LD35281293.las	(3528000.001,1293000.000,4845.991)	(3531000.000,1295999.999,7185.409)	[-3217, -187]	[-19.302, -1.122]	[0, 0]	[0, 1]	[0, 1]	[0, 0]	0	0	0	1063877
LD35281296.las	(3528000.001,1296000.000,4877.710)	(3530999.995,1298999.999,7190.727)	[-3233, -179]	[-19.398, -1.074]	[0, 0]	[0, 1]	[0, 1]	[0, 0]	0	0	0	984335
LD35281299.las	(3528000.004,1299000.000,4913.881)	(3531000.000,1301999.999,7210.114)	[-3247, -131]	[-19.482, -0.786]	[0, 0]	[0, 1]	[0, 1]	[0, 0]	0	0	0	1019251
LD35281302.las	(3528000.003,1302000.001,4933.120)	(3530999.999,1305000.000,7175.307)	[-3248, -27]	[-19.488, -0.162]	[0, 0]	[0, 1]	[0, 1]	[0, 0]	0	0	0	995199
LD35281305.las	(3528000.003,1305000.001,4956.184)	(3530999.999,1307999.996,7179.152)	[-3300, 158]	[-19.8, 0.948]	[0, 0]	[0, 1]	[0, 1]	[0, 0]	0	0	0	1075845
LD35281308.las	(3528000.001,1308000.000,5006.138)	(3531000.000,1310999.999,7188.624)	[-3299, 213]	[-19.794, 1.278]	[0, 0]	[0, 1]	[0, 1]	[0, 0]	0	0	0	947194
LD35281311.las	(3528000.004,1311000.000,5054.855)	(3530999.997,1313999.999,7217.046)	[-3329, 275]	[-19.974, 1.65]	[0, 0]	[0, 1]	[0, 1]	[0, 0]	0	0	0	1101418
LD35281314.las	(3528000.001,1314000.003,5111.112)	(3531000.000,1317000.000,7201.839)	[-3332, 430]	[-19.992, 2.58]	[0, 0]	[0, 1]	[0, 1]	[0, 0]	0	0	0	1016995
LD35281317.las	(3528000.001,1317000.001,5140.689)	(3531000.000,1320000.000,7189.910)	[-3354, 503]	[-20.124, 3.018]	[0, 0]	[0, 1]	[0, 1]	[0, 0]	0	0	0	1009494
LD35281320.las	(3528000.001,1320000.001,5152.673)	(3530999.999,1322999.999,7266.724)	[-3330, 516]	[-19.98, 3.096]	[0, 0]	[0, 1]	[0, 1]	[0, 0]	0	0	0	870755
LD35281323.las	(3528000.003,1323000.001,5192.539)	(3531000.000,1325999.998,7267.134)	[-3349, 691]	[-20.094, 4.146]	[0, 0]	[0, 1]	[0, 1]	[0, 0]	0	0	0	1115184
LD35281326.las	(3528000.001,1326000.000,5212.762)	(3530999.995,1328999.999,7240.422)	[-3336, 899]	[-20.016, 5.394]	[0, 0]	[0, 1]	[0, 1]	[0, 0]	0	0	0	1015963
LD35281329.las	(3528000.001,1329000.001,5226.814)	(3531000.000,1331999.999,7232.253)	[-3374, 927]	[-20.244, 5.562]	[0, 0]	[0, 1]	[0, 1]	[0, 0]	0	0	0	876320
LD35281332.las	(3528000.001,1332000.002,5185.364)	(3530999.995,1335000.000,7253.152)	[-3353, 980]	[-20.118, 5.88]	[0, 0]	[0, 1]	[0, 1]	[0, 0]	0	0	0	869329
LD35281335.las	(3528000.001,1335000.002,5107.887)	(3530999.999,1337999.999,7245.757)	[-3372, 1093]	[-20.232, 6.558]	[0, 0]	[0, 1]	[0, 1]	[0, 0]	0	0	0	717808
LD35281338.las	(3528000.001,1338000.002,5232.519)	(3531000.000,1340999.999,7155.271)	[-3348, 1221]	[-20.088, 7.326]	[0, 0]	[0, 1]	[0, 1]	[0, 0]	0	0	0	695547
LD35281341.las	(3528000.003,1341000.001,5149.891)	(3530999.999,1343999.999,7239.671)	[-3365, 1298]	[-20.19, 7.788]	[0, 0]	[0, 1]	[0, 1]	[0, 0]	0	0	0	608528
LD35281344.las	(3528000.001,1344000.001,5251.348)	(3530999.997,1347000.000,7135.809)	[-3392, 1379]	[-20.352, 8.274]	[0, 0]	[0, 1]	[0, 1]	[0, 0]	0	0	0	614470
LD35281347.las	(3528000.002,1347000.003,5240.216)	(3531000.000,1349999.999,7130.202)	[-3394, 1500]	[-20.364, 9]	[0, 0]	[0, 1]	[0, 1]	[0, 0]	0	0	0	564299
LD35281350.las	(3528000.001,1350000.003,5224.691)	(3531000.000,1353000.000,7211.321)	[-3379, 1588]	[-20.274, 9.528]	[0, 0]	[0, 1]	[0, 1]	[0, 0]	0	0	0	436564
LD35281353.las	(3528000.001,1353000.006,5238.031)	(3530999.995,1355999.998,7254.506)	[-3395, 1584]	[-20.37, 9.504]	[0, 0]	[0, 1]	[0, 1]	[0, 0]	0	0	0	452108
LD35281356.las	(3528000.001,1356000.000,5245.790)	(3530999.999,1358999.999,7217.709)	[-3374, 1741]	[-20.244, 10.446]	[0, 0]	[0, 1]	[0, 1]	[0, 0]	0	0	0	419421
LD35281359.las	(3528000.002,1359000.000,5251.784)	(3530999.999,1361999.998,7248.378)	[-3401, 1773]	[-20.406, 10.638]	[0, 0]	[0, 1]	[0, 1]	[0, 0]	0	0	0	361622
LD35281362.las	(3528000.002,1362000.001,5192.431)	(3531000.000,1365000.000,7253.197)	[-3379, 1978]	[-20.274, 11.868]	[0, 0]	[0, 1]	[0, 1]	[0, 0]	0	0	0	338970
LD35281365.las	(3528000.001,1365000.003,5238.526)	(3531000.000,1368000.000,5367.427)	[-3363, 2029]	[-20.178, 12.174]	[0, 0]	[0, 1]	[0, 1]	[0, 0]	0	0	0	273500
LD35281368.las	(3528000.001,1368000.007,5245.393)	(3530999.999,1370999.998,5443.529)	[-3351, 2085]	[-20.106, 12.51]	[0, 0]	[0, 1]	[0, 1]	[0, 0]	0	0	0	214489
LD35281371.las	(3528000.001,1371000.002,4567.068)	(3531000.000,1373999.997,5342.493)	[-3337, 3284]	[-20.022, 19.704]	[0, 0]	[0, 1]	[0, 1]	[0, 0]	0	0	0	200715
LD35281374.las	(3528000.001,1374000.000,5252.791)	(3531000.000,1376999.998,5342.752)	[-3770, 3284]	[-22.62, 19.704]	[0, 0]	[0, 1]	[0, 1]	[0, 0]	0	0	0	276425
LD35281377.las	(3528000.004,1377000.001,5179.091)	(3531000.000,1380000.000,7235.478)	[-1990, 3305]	[-11.94, 19.83]	[0, 0]	[0, 1]	[0, 1]	[0, 0]	0	0	0	308731
LD35281380.las	(3528000.003,1380000.003,5123.107)	(3531000.000,1383000.000,7178.253)	[-1880, 3291]	[-11.28, 19.746]	[0, 0]	[0, 1]	[0, 1]	[0, 0]	0	0	0	386679
LD35281383.las	(3528000.003,1383000.003,5123.756)	(3530999.999,1385999.999,7285.399)	[-1889, 3279]	[-11.334, 19.674]	[0, 0]	[0, 1]	[0, 1]	[0, 0]	0	0	0	432367
LD35281386.las	(3528000.001,1386000.000,5191.866)	(3530999.999,1388999.997,7225.786)	[-1692, 3292]	[-10.152, 19.752]	[0, 0]	[0, 1]	[0, 1]	[0, 0]	0	0	0	443735
LD35281389.las	(3528000.002,1389000.001,5206.010)	(3531000.000,1391999.999,7209.946)	[-1723, 3513]	[-10.338, 21.078]	[0, 0]	[0, 1]	[0, 1]	[0, 0]	0	0	0	475119
LD35281392.las	(3528000.008,1392000.000,5207.677)	(3531000.000,1394999.998,7179.011)	[-1553, 3295]	[-9.318, 19.77]	[0, 0]	[0, 1]	[0, 1]	[0, 0]	0	0	0	556799
LD35281395.las	(3528000.001,1395000.001,5211.820)	(3531000.000,1398000.000,7272.984)	[-1446, 3291]	[-8.676, 19.746]	[0, 0]	[0, 1]	[0, 1]	[0, 0]	0	0	0	656640
LD35281398.las	(3528000.002,1398000.003,5224.481)	(3531000.000,1400999.999,7250.077)	[-1335, 3302]	[-8.01, 19.812]	[0, 0]	[0, 1]	[0, 1]	[0, 0]	0	0	0	640196
LD35281401.las	(3528000.001,1401000.002,5220.688)	(3531000.000,1403999.999,7194.070)	[-1328, 3335]	[-7.968, 20.01]	[0, 0]	[0, 1]	[0, 1]	[0, 0]	0	0	0	690935
LD35281404.las	(3528000.004,1404000.002,5230.761)	(3531000.000,1406999.999,7202.768)	[-1224, 3345]	[-7.344, 20.07]	[0, 0]	[0, 1]	[0, 1]	[0, 0]	0	0	0	762506
LD35281407.las	(3528000.002,1407000.000,5184.753)	(3531000.000,1409999.998,7229.001)	[-1077, 3348]	[-6.462, 20.088]	[0, 0]	[0, 1]	[0, 1]	[0, 0]	0	0	0	883042
LD35281410.las	(3528000.001,1410000.002,5195.351)	(3531000.000,1412999.999,7214.589)	[-968, 3336]	[-5.808, 20.016]	[0, 0]	[0, 1]	[0, 1]	[0, 0]	0	0	0	1100152
LD35281413.las	(3528000.003,1413000.002,5202.378)	(3531000.000,1415999.999,7215.776)	[-985, 3331]	[-5.91, 19.986]	[0, 0]	[0, 1]	[0, 1]	[0, 0]	0	0	0	1103403
LD35281416.las	(3528000.001,1416000.000,5263.474)	(3531000.000,1418999.999,7228.220)	[-933, 3362]	[-5.598, 20.172]	[0, 0]	[0, 1]	[0, 1]	[0, 0]	0	0	0	1146825
LD35281419.las	(3528000.001,1419000.000,5217.910)	(3530999.998,1421999.998,7215.560)	[-750, 3337]	[-4.5, 20.022]	[0, 0]	[0, 1]	[0, 1]	[0, 0]	0	0	0	1159679
LD35281422.las	(3528000.002,1422000.000,5166.423)	(3531000.000,1424999.999,7198.250)	[-585, 3354]	[-3.51, 20.124]	[0, 0]	[0, 1]	[0, 1]	[0, 0]	0	0	0	1022878
LD35281425.las	(3528000.001,1425000.001,5166.630)	(3530999.999,1428000.000,7199.618)	[-454, 3326]	[-2.724, 19.956]	[0, 0]	[0, 1]	[0, 1]	[0, 0]	0	0	0	1140610
LD35281428.las	(3528000.001,1428000.001,5079.485)	(3530999.999,1430999.999,7135.199)	[-344, 3364]	[-2.064, 20.184]	[0, 0]	[0, 1]	[0, 1]	[0, 0]	0	0	0	1088590
LD35281431.las	(3528000.002,1431000.001,5186.889)	(3531000.000,1433999.999,7191.049)	[-373, 3608]	[-2.238, 21.648]	[0, 0]	[0, 1]	[0, 1]	[0, 0]	0	0	0	1685137
LD35281434.las	(3528000.001,1434000.001,5172.372)	(3530999.998,1436999.999,7207.197)	[-394, 3588]	[-2.364, 21.528]	[0, 0]	[0, 1]	[0, 1]	[0, 0]	0	0	0	3127265
LD35281437.las	(3528000.001,1437000.000,5188.083)	(3531000.000,1440000.000,7177.023)	[-139, 3389]	[-0.834, 20.334]	[0, 0]	[0, 1]	[0, 1]	[0, 0]	0	0	0	2607132



# DPH-1.3 Report on ASPRS LAS File Format (Tiled Data) - Informational - continued

File	(Xmin, Ymin, Zmin)	(Xmax, Ymax, Zmax)	Extended Scan Angle	Scan Angle Rank	Scanner Channel	Scan Direction	Edge of Flight Line	User Data	Counts for Synthetic	Key-points	Withheld	Overlap
LD35281440.las	(3528000.001,1440000.001,5108.963)	(3530999.998,1442999.999,7208.168)	[-71, 3395]	[-0.426, 20.37]	[0, 0]	[0, 1]	[0, 1]	[0, 0]	0	0	0	2744429
LD35281443.las	(3528000.001,1443000.002,4897.802)	(3531000.000,1445999.999,7554.991)	[30, 5284]	[0.18, 31.704]	[0, 0]	[0, 1]	[0, 1]	[0, 0]	0	0	0	2588746
LD35311254.las	(3531000.016,1256068.244,4532.570)	(3533999.998,1257000.000,4905.364)	[-2427, 3168]	[-14.562, 19.008]	[0, 0]	[0, 1]	[0, 1]	[0, 0]	0	0	0	699343
LD35311257.las	(3531000.001,1257000.001,4697.277)	(3533999.998,1260000.000,7249.887)	[-3409, 3171]	[-20.454, 19.026]	[0, 0]	[0, 1]	[0, 1]	[0, 0]	0	0	0	1230842
LD35311260.las	(3531000.002,1260000.005,4823.527)	(3533999.999,1262999.999,7186.144)	[-1181, 3148]	[-7.086, 18.888]	[0, 0]	[0, 1]	[0, 1]	[0, 0]	0	0	0	773449
LD35311263.las	(3531000.001,1263000.004,4855.781)	(3533999.999,1265999.994,7227.991)	[-1161, 3176]	[-6.966, 19.056]	[0, 0]	[0, 1]	[0, 1]	[0, 0]	0	0	0	576643
LD35311266.las	(3531000.001,1266000.002,4858.957)	(3533999.999,1268999.999,7229.372)	[-1072, 3252]	[-6.432, 19.512]	[0, 0]	[0, 1]	[0, 1]	[0, 0]	0	0	0	770413
LD35311269.las	(3531000.001,1269000.000,4870.696)	(3533999.998,1272000.000,7262.328)	[-1003, 3139]	[-6.018, 18.834]	[0, 0]	[0, 1]	[0, 1]	[0, 0]	0	0	0	762216
LD35311272.las	(3531000.003,1272000.001,4868.543)	(3533999.999,1275000.000,7290.143)	[-1024, 3125]	[-6.144, 18.75]	[0, 0]	[0, 1]	[0, 1]	[0, 0]	0	0	0	966186
LD35311275.las	(3531000.002,1275000.001,4868.461)	(3533999.997,1277999.998,7248.542)	[-809, 3157]	[-4.854, 18.942]	[0, 0]	[0, 1]	[0, 1]	[0, 0]	0	0	0	1118345
LD35311278.las	(3531000.004,1278000.000,4887.451)	(3533999.996,1280999.999,7205.789)	[-773, 3177]	[-4.638, 19.062]	[0, 0]	[0, 1]	[0, 1]	[0, 0]	0	0	0	803000
LD35311281.las	(3531000.001,1281000.001,4891.850)	(3533999.997,1283999.999,7216.157)	[-723, 3208]	[-4.338, 19.248]	[0, 0]	[0, 1]	[0, 1]	[0, 0]	0	0	0	941654
LD35311284.las	(3531000.001,1284000.000,4881.516)	(3533999.996,1287000.000,7207.735)	[-605, 3200]	[-3.63, 19.2]	[0, 0]	[0, 1]	[0, 1]	[0, 0]	0	0	0	1017266
LD35311287.las	(3531000.001,1287000.002,4888.310)	(3533999.999,1289999.999,7181.036)	[-542, 3208]	[-3.252, 19.248]	[0, 0]	[0, 1]	[0, 1]	[0, 0]	0	0	0	956588
LD35311290.las	(3531000.002,1290000.001,4860.850)	(3533999.999,1292999.995,7190.980)	[-445, 3195]	[-2.67, 19.17]	[0, 0]	[0, 1]	[0, 1]	[0, 0]	0	0	0	1105694
LD35311293.las	(3531000.003,1293000.000,4864.902)	(3533999.998,1295999.999,7157.801)	[-334, 3231]	[-2.004, 19.386]	[0, 0]	[0, 1]	[0, 1]	[0, 0]	0	0	0	963072
LD35311296.las	(3531000.003,1296000.002,4885.486)	(3533999.999,1298999.999,7206.554)	[-281, 3236]	[-1.686, 19.416]	[0, 0]	[0, 1]	[0, 1]	[0, 0]	0	0	0	965664
LD35311299.las	(3531000.001,1299000.000,4920.443)	(3533999.993,1301999.999,7207.075)	[-215, 3231]	[-1.29, 19.386]	[0, 0]	[0, 1]	[0, 1]	[0, 0]	0	0	0	1178014
LD35311302.las	(3531000.001,1302000.002,4546.284)	(3533999.999,1305000.000,7204.825)	[-141, 3260]	[-0.846, 19.56]	[0, 0]	[0, 1]	[0, 1]	[0, 0]	0	0	0	1047574
LD35311305.las	(3531000.001,1305000.001,4996.463)	(3533999.997,1307999.998,7149.910)	[-25, 3275]	[-0.15, 19.65]	[0, 0]	[0, 1]	[0, 1]	[0, 0]	0	0	0	1069881
LD35311308.las	(3531000.001,1308000.000,5035.233)	(3533999.998,1310999.999,7183.588)	[153, 3288]	[0.918, 19.728]	[0, 0]	[0, 1]	[0, 1]	[0, 0]	0	0	0	999424
LD35311311.las	(3531000.001,1311000.000,4988.770)	(3533999.999,1313999.999,7205.963)	[215, 3294]	[1.29, 19.764]	[0, 0]	[0, 1]	[0, 1]	[0, 0]	0	0	0	1235229
LD35311314.las	(3531000.005,1314000.000,5121.935)	(3533999.999,1317000.000,7166.698)	[254, 3304]	[1.524, 19.824]	[0, 0]	[0, 1]	[0, 1]	[0, 0]	0	0	0	970230
LD35311317.las	(3531000.005,1317000.001,5174.186)	(3533999.999,1320000.000,7169.923)	[431, 3315]	[2.586, 19.89]	[0, 0]	[0, 1]	[0, 1]	[0, 0]	0	0	0	1010209
LD35311320.las	(3531000.002,1320000.001,5202.244)	(3533999.999,1323000.000,7259.031)	[437, 3298]	[2.622, 19.788]	[0, 0]	[0, 1]	[0, 1]	[0, 0]	0	0	0	1044176
LD35311323.las	(3531000.001,1323000.002,5209.770)	(3533999.999,1325999.999,7286.147)	[476, 3299]	[2.856, 19.794]	[0, 0]	[0, 1]	[0, 1]	[0, 0]	0	0	0	1137072
LD35311326.las	(3531000.002,1326000.001,5223.372)	(3533999.999,1328999.999,7231.652)	[356, 3307]	[2.136, 19.842]	[0, 0]	[0, 1]	[0, 1]	[0, 0]	0	0	0	1011509
LD35311329.las	(3531000.002,1329000.003,5232.591)	(3533999.999,1332000.000,7264.634)	[307, 3342]	[1.842, 20.052]	[0, 0]	[0, 1]	[0, 1]	[0, 0]	0	0	0	1012916
LD35311332.las	(3531000.001,1332000.001,5239.734)	(3533999.999,1334999.998,7204.179)	[152, 3346]	[0.912, 20.076]	[0, 0]	[0, 1]	[0, 1]	[0, 0]	0	0	0	995005
LD35311335.las	(3531000.001,1335000.002,5233.526)	(3533999.998,1337999.999,7233.473)	[130, 3354]	[0.78, 20.124]	[0, 0]	[0, 1]	[0, 1]	[0, 0]	0	0	0	1031866
LD35311338.las	(3531000.003,1338000.001,5236.085)	(3533999.998,1340999.999,7237.620)	[-23, 3642]	[-0.138, 21.852]	[0, 0]	[0, 1]	[0, 1]	[0, 0]	0	0	0	1049551
LD35311341.las	(3531000.003,1341000.000,5207.864)	(3533999.999,1343999.999,7306.436)	[-195, 3331]	[-1.17, 19.986]	[0, 0]	[0, 1]	[0, 1]	[0, 0]	0	0	0	1149512
LD35311344.las	(3531000.001,1344000.001,5163.694)	(3533999.993,1347000.000,7166.941)	[-267, 3370]	[-1.602, 20.22]	[0, 0]	[0, 1]	[0, 1]	[0, 0]	0	0	0	901346
LD35311347.las	(3531000.003,1347000.003,5230.738)	(3533999.993,1349999.999,7166.518)	[-333, 3373]	[-1.998, 20.238]	[0, 0]	[0, 1]	[0, 1]	[0, 0]	0	0	0	989715
LD35311350.las	(3531000.003,1350000.001,5226.571)	(3533999.996,1352999.998,7243.220)	[-387, 3338]	[-2.322, 20.028]	[0, 0]	[0, 1]	[0, 1]	[0, 0]	0	0	0	946671
LD35311353.las	(3531000.006,1353000.001,5235.495)	(3533999.999,1355999.996,7251.131)	[-448, 3305]	[-2.688, 19.83]	[0, 0]	[0, 1]	[0, 1]	[0, 0]	0	0	0	1006863
LD35311356.las	(3531000.005,1356000.000,5228.986)	(3533999.999,1358999.999,7239.641)	[-636, 3337]	[-3.816, 20.022]	[0, 0]	[0, 1]	[0, 1]	[0, 0]	0	0	0	999826
LD35311359.las	(3531000.001,1359000.001,5232.335)	(3533999.999,1362000.000,7240.143)	[-684, 3358]	[-4.104, 20.148]	[0, 0]	[0, 1]	[0, 1]	[0, 0]	0	0	0	990470
LD35311362.las	(3531000.002,1362000.001,4745.020)	(3533999.996,1365000.000,7245.832)	[-761, 3308]	[-4.566, 19.848]	[0, 0]	[0, 1]	[0, 1]	[0, 0]	0	0	0	1031042
LD35311365.las	(3531000.004,1365000.001,5236.413)	(3533999.995,1368000.000,7240.130)	[-861, 3298]	[-5.166, 19.788]	[0, 0]	[0, 1]	[0, 1]	[0, 0]	0	0	0	996398
LD35311368.las	(3531000.001,1368000.001,5231.984)	(3533999.999,1370999.999,7227.154)	[-942, 3310]	[-5.652, 19.86]	[0, 0]	[0, 1]	[0, 1]	[0, 0]	0	0	0	1036665
LD35311371.las	(3531000.001,1371000.000,5225.649)	(3533999.999,1373999.999,7245.310)	[-1106, 3298]	[-6.636, 19.788]	[0, 0]	[0, 1]	[0, 1]	[0, 0]	0	0	0	853980
LD35311374.las	(3531000.001,1374000.000,5201.761)	(3533999.999,1376999.998,7271.669)	[-1137, 3285]	[-6.822, 19.71]	[0, 0]	[0, 1]	[0, 1]	[0, 0]	0	0	0	809767
LD35311377.las	(3531000.001,1377000.001,5171.505)	(3533999.999,1380000.000,7235.543)	[-1203, 3296]	[-7.218, 19.776]	[0, 0]	[0, 1]	[0, 1]	[0, 0]	0	0	0	746820
LD35311380.las	(3531000.001,1380000.004,5106.814)	(3533999.999,1382999.999,7209.277)	[-1251, 3300]	[-7.506, 19.8]	[0, 0]	[0, 1]	[0, 1]	[0, 0]	0	0	0	578705
LD35311383.las	(3531000.001,1383000.002,5107.972)	(3533999.999,1385999.999,7030.412)	[-1401, 3256]	[-8.406, 19.536]	[0, 0]	[0, 1]	[0, 1]	[0, 0]	0	0	0	740318
LD35311386.las	(3531000.002,1386000.000,5176.374)	(3533999.998,1388999.999,7191.751)	[-1502, 3289]	[-9.012, 19.734]	[0, 0]	[0, 1]	[0, 1]	[0, 0]	0	0	0	542598
LD35311389.las	(3531000.003,1389000.006,5174.452)	(3533999.999,1391999.999,7185.520)	[-1611, 3738]	[-9.666, 22.428]	[0, 0]	[0, 1]	[0, 1]	[0, 0]	0	0	0	478609
LD35311392.las	(3531000.001,1392000.004,5178.330)	(3533999.999,1395000.000,5661.235)	[-1683, 3287]	[-10.098, 19.722]	[0, 0]	[0, 1]	[0, 1]	[0, 0]	0	0	0	498273

# DPH-1.3 Report on ASPRS LAS File Format (Tiled Data) - Informational - continued

File	(Xmin, Ymin, Zmin)	(Xmax, Ymax, Zmax)	Extended Scan Angle	Scan Angle Rank	Scanner Channel	Scan Direction	Edge of Flight Line	User Data	Counts for Synthetic	Key-points	Withheld	Overlap
LD35311395.las	(3531000.001,1395000.001,5208.385)	(3533999.999,1398000.000,5695.215)	[-1762, 3299]	[-10.572, 19.794]	[0, 0]	[0, 1]	[0, 1]	[0, 0]	0	0	0	471307
LD35311398.las	(3531000.001,1398000.001,5216.804)	(3533999.998,1400999.997,5715.927)	[-1880, 3308]	[-11.28, 19.848]	[0, 0]	[0, 1]	[0, 1]	[0, 0]	0	0	0	365570
LD35311401.las	(3531000.001,1401000.000,5226.282)	(3533999.998,1403999.996,5653.972)	[-2033, 3315]	[-12.198, 19.89]	[0, 0]	[0, 1]	[0, 1]	[0, 0]	0	0	0	352142
LD35311404.las	(3531000.001,1404000.001,5198.359)	(3533999.999,1406999.997,5653.391)	[-3327, 3347]	[-19.962, 20.082]	[0, 0]	[0, 1]	[0, 1]	[0, 0]	0	0	0	312845
LD35311407.las	(3531000.001,1407000.000,5142.582)	(3533999.999,1410000.000,5403.034)	[-3341, 3341]	[-20.046, 20.046]	[0, 0]	[0, 1]	[0, 1]	[0, 0]	0	0	0	339843
LD35311410.las	(3531000.001,1410000.001,5171.748)	(3533999.999,1413000.000,5313.136)	[-3346, 3295]	[-20.076, 19.77]	[0, 0]	[0, 1]	[0, 1]	[0, 0]	0	0	0	233330
LD35311413.las	(3531000.001,1413000.002,5249.950)	(3533999.999,1415999.998,6029.325)	[-3334, 3337]	[-20.004, 20.022]	[0, 0]	[0, 1]	[0, 1]	[0, 0]	0	0	0	384219
LD35311416.las	(3531000.001,1416000.001,5186.781)	(3533999.999,1418999.997,5325.924)	[-3363, 3376]	[-20.178, 20.256]	[0, 0]	[0, 1]	[0, 1]	[0, 0]	0	0	0	455740
LD35311419.las	(3531000.004,1419000.001,4807.392)	(3533999.999,1421999.999,5331.492)	[-3384, 1844]	[-20.304, 11.064]	[0, 0]	[0, 1]	[0, 1]	[0, 0]	0	0	0	418156
LD35311422.las	(3531000.001,1422000.000,5146.056)	(3533999.999,1425000.000,5292.660)	[-3398, 1774]	[-20.388, 10.644]	[0, 0]	[0, 1]	[0, 1]	[0, 0]	0	0	0	615146
LD35311425.las	(3531000.001,1425000.001,5162.867)	(3533999.997,1427999.999,5325.249)	[-3398, 1608]	[-20.388, 9.648]	[0, 0]	[0, 1]	[0, 1]	[0, 0]	0	0	0	564744
LD35311428.las	(3531000.001,1428000.001,4611.136)	(3533999.999,1430999.999,5348.523)	[-3426, 1557]	[-20.556, 9.342]	[0, 0]	[0, 1]	[0, 1]	[0, 0]	0	0	0	619541
LD35311431.las	(3531000.002,1431000.001,5222.893)	(3533999.998,1433999.999,5353.119)	[-3433, 1447]	[-20.598, 8.682]	[0, 0]	[0, 1]	[0, 1]	[0, 0]	0	0	0	570460
LD35311434.las	(3531000.002,1434000.000,5247.155)	(3533999.999,1436999.999,5376.183)	[-3413, 1449]	[-20.478, 8.694]	[0, 0]	[0, 1]	[0, 1]	[0, 0]	0	0	0	738541
LD35311437.las	(3531000.003,1437000.000,5269.478)	(3533999.997,1439999.997,7163.168)	[-3417, 1362]	[-20.502, 8.172]	[0, 0]	[0, 1]	[0, 1]	[0, 0]	0	0	0	623623
LD35311440.las	(3531000.001,1440000.001,5249.678)	(3533999.999,1443000.000,5395.399)	[-3413, 1216]	[-20.478, 7.296]	[0, 0]	[0, 1]	[0, 1]	[0, 0]	0	0	0	752560
LD35311443.las	(3531000.002,1443000.002,4747.933)	(3533999.999,1446000.000,6145.952)	[-3385, 5341]	[-20.31, 32.046]	[0, 0]	[0, 1]	[0, 1]	[0, 0]	0	0	0	932355
LD35341254.las	(3534000.000,1256141.322,4851.109)	(3536999.998,1257000.000,7090.127)	[-2314, 3161]	[-13.884, 18.966]	[0, 0]	[0, 1]	[0, 1]	[0, 0]	0	0	0	607731
LD35341257.las	(3534000.000,1257000.001,4833.675)	(3536999.995,1260000.000,7094.763)	[-3375, 3163]	[-20.25, 18.978]	[0, 0]	[0, 1]	[0, 1]	[0, 0]	0	0	0	1161704
LD35341260.las	(3534000.000,1260000.004,4410.224)	(3536999.999,1262999.997,7177.574)	[-1703, 3133]	[-10.218, 18.798]	[0, 0]	[0, 1]	[0, 1]	[0, 0]	0	0	0	313614
LD35341263.las	(3534000.001,1263000.001,4823.153)	(3536999.998,1265999.999,7159.595)	[-1881, 3152]	[-11.286, 18.912]	[0, 0]	[0, 1]	[0, 1]	[0, 0]	0	0	0	285337
LD35341266.las	(3534000.000,1266000.000,4828.950)	(3536999.999,1268999.993,5321.748)	[-3205, 3148]	[-19.23, 18.888]	[0, 0]	[0, 1]	[0, 1]	[0, 0]	0	0	0	380643
LD35341269.las	(3534000.001,1269000.001,4832.116)	(3536999.998,1271999.998,7220.258)	[-1988, 3153]	[-11.928, 18.918]	[0, 0]	[0, 1]	[0, 1]	[0, 0]	0	0	0	161564
LD35341272.las	(3534000.000,1272000.002,4845.328)	(3536999.999,1274999.998,4873.789)	[-3184, 3095]	[-19.104, 18.57]	[0, 0]	[0, 1]	[0, 1]	[0, 0]	0	0	0	264083
LD35341275.las	(3534000.000,1275000.001,4859.994)	(3536999.999,1277999.998,7201.236)	[-3185, 1947]	[-19.11, 11.682]	[0, 0]	[0, 1]	[0, 1]	[0, 0]	0	0	0	286231
LD35341278.las	(3534000.000,1278000.001,4148.171)	(3536999.999,1280999.999,5373.159)	[-3219, 1964]	[-19.314, 11.784]	[0, 0]	[0, 1]	[0, 1]	[0, 0]	0	0	0	273483
LD35341281.las	(3534000.003,1281000.001,4898.159)	(3536999.999,1283999.999,7083.906)	[-3229, 1844]	[-19.374, 11.064]	[0, 0]	[0, 1]	[0, 1]	[0, 0]	0	0	0	349462
LD35341284.las	(3534000.001,1284000.002,4908.750)	(3536999.998,1287000.000,7140.229)	[-3195, 1786]	[-19.17, 10.716]	[0, 0]	[0, 1]	[0, 1]	[0, 0]	0	0	0	488352
LD35341287.las	(3534000.004,1287000.001,4934.229)	(3536999.999,1289999.999,7192.118)	[-3255, 1678]	[-19.53, 10.068]	[0, 0]	[0, 1]	[0, 1]	[0, 0]	0	0	0	529116
LD35341290.las	(3534000.003,1290000.003,4895.095)	(3536999.999,1292999.999,7172.997)	[-3277, 1523]	[-19.662, 9.138]	[0, 0]	[0, 1]	[0, 1]	[0, 0]	0	0	0	581261
LD35341293.las	(3534000.001,1293000.000,4898.908)	(3536999.999,1295999.999,7097.325)	[-3296, 1437]	[-19.776, 8.622]	[0, 0]	[0, 1]	[0, 1]	[0, 0]	0	0	0	621354
LD35341296.las	(3534000.003,1296000.001,4931.047)	(3536999.998,1298999.997,7070.314)	[-3285, 1320]	[-19.71, 7.92]	[0, 0]	[0, 1]	[0, 1]	[0, 0]	0	0	0	557029
LD35341299.las	(3534000.000,1299000.000,4974.009)	(3536999.999,1302000.000,7226.511)	[-3299, 1333]	[-19.794, 7.998]	[0, 0]	[0, 1]	[0, 1]	[0, 0]	0	0	0	763741
LD35341302.las	(3534000.000,1302000.001,5024.695)	(3536999.999,1305000.000,7182.679)	[-3331, 1189]	[-19.986, 7.134]	[0, 0]	[0, 1]	[0, 1]	[0, 0]	0	0	0	696424
LD35341305.las	(3534000.003,1305000.004,5037.638)	(3536999.999,1307999.998,7129.628)	[-3331, 1082]	[-19.986, 6.492]	[0, 0]	[0, 1]	[0, 1]	[0, 0]	0	0	0	777848
LD35341308.las	(3534000.000,1308000.001,5088.156)	(3536999.999,1310999.999,7179.333)	[-3334, 1009]	[-20.004, 6.054]	[0, 0]	[0, 1]	[0, 1]	[0, 0]	0	0	0	946913
LD35341311.las	(3534000.002,1311000.002,5133.317)	(3536999.999,1313999.999,7136.009)	[-3351, 921]	[-20.106, 5.526]	[0, 0]	[0, 1]	[0, 1]	[0, 0]	0	0	0	983040
LD35341314.las	(3534000.001,1314000.000,5161.387)	(3536999.999,1317000.000,7201.055)	[-3356, 993]	[-20.136, 5.958]	[0, 0]	[0, 1]	[0, 1]	[0, 0]	0	0	0	1025290
LD35341317.las	(3534000.000,1317000.001,5164.622)	(3536999.999,1319999.997,6900.567)	[-3378, 817]	[-20.268, 4.902]	[0, 0]	[0, 1]	[0, 1]	[0, 0]	0	0	0	1080787
LD35341320.las	(3534000.000,1320000.001,5187.454)	(3536999.999,1323000.000,7134.349)	[-3352, 673]	[-20.112, 4.038]	[0, 0]	[0, 1]	[0, 1]	[0, 0]	0	0	0	1096211
LD35341323.las	(3534000.001,1323000.001,5203.100)	(3536999.998,1325999.998,7213.486)	[-3359, 580]	[-20.154, 3.48]	[0, 0]	[0, 1]	[0, 1]	[0, 0]	0	0	0	1081863
LD35341326.las	(3534000.002,1326000.001,5058.819)	(3536999.999,1328999.998,5316.909)	[-3352, 475]	[-20.112, 2.85]	[0, 0]	[0, 1]	[0, 1]	[0, 0]	0	0	0	1081414
LD35341329.las	(3534000.001,1329000.003,5206.600)	(3536999.997,1331999.999,7236.360)	[-3379, 355]	[-20.274, 2.13]	[0, 0]	[0, 1]	[0, 1]	[0, 0]	0	0	0	1096085
LD35341332.las	(3534000.001,1332000.001,5221.131)	(3536999.999,1334999.996,7206.095)	[-3351, 341]	[-20.106, 2.046]	[0, 0]	[0, 1]	[0, 1]	[0, 0]	0	0	0	1125143
LD35341335.las	(3534000.000,1335000.001,5216.502)	(3536999.999,1337999.999,5618.132)	[-3356, 192]	[-20.136, 1.152]	[0, 0]	[0, 1]	[0, 1]	[0, 0]	0	0	0	1098837
LD35341338.las	(3534000.001,1338000.002,5200.052)	(3536999.999,1340999.999,7159.743)	[-3350, 131]	[-20.1, 0.786]	[0, 0]	[0, 1]	[0, 1]	[0, 0]	0	0	0	1166250
LD35341341.las	(3534000.001,1341000.000,5203.753)	(3536999.999,1343999.997,7240.320)	[-3353, -25]	[-20.118, -0.15]	[0, 0]	[0, 1]	[0, 1]	[0, 0]	0	0	0	1101172
LD35341344.las	(3534000.000,1344000.002,5202.394)	(3536999.997,1347000.000,5461.643)	[-3359, -106]	[-20.154, -0.636]	[0, 0]	[0, 1]	[0, 1]	[0, 0]	0	0	0	974078
LD35341347.las	(3534000.000,1347000.004,5222.119)	(3536999.999,1350000.000,6974.966)	[-3355, -269]	[-20.13, -1.614]	[0, 0]	[0, 1]	[0, 1]	[0, 0]	0	0	0	1075973

# DPH-1.3 Report on ASPRS LAS File Format (Tiled Data) - Informational - continued

File	(Xmin, Ymin, Zmin)	(Xmax, Ymax, Zmax)	Extended Scan Angle	Scan Angle Rank	Scanner Channel	Scan Direction	Edge of Flight Line	User Data	Counts for Synthetic	Key-points	Withheld	Overlap
LD35341350.las	(3534000.004,1350000.001,5216.564)	(3536999.997,1352999.999,7229.913)	[-3360, -308]	[-20.16, -1.848]	[0, 0]	[0, 1]	[0, 1]	[0, 0]	0	0	0	1050428
LD35341353.las	(3534000.001,1353000.001,5219.094)	(3536999.999,1355999.997,5440.612)	[-3366, -388]	[-20.196, -2.328]	[0, 0]	[0, 1]	[0, 1]	[0, 0]	0	0	0	1117627
LD35341356.las	(3534000.003,1356000.000,5207.627)	(3536999.999,1358999.998,5322.719)	[-3382, -449]	[-20.292, -2.694]	[0, 0]	[0, 1]	[0, 1]	[0, 0]	0	0	0	1048650
LD35341359.las	(3534000.000,1359000.001,5213.536)	(3536999.999,1362000.000,5359.956)	[-3395, -484]	[-20.37, -2.904]	[0, 0]	[0, 1]	[0, 1]	[0, 0]	0	0	0	1059972
LD35341362.las	(3534000.000,1362000.001,5205.032)	(3536999.999,1365000.000,5312.040)	[-3363, -445]	[-20.178, -2.67]	[0, 0]	[0, 1]	[0, 1]	[0, 0]	0	0	0	1095878
LD35341365.las	(3534000.001,1365000.001,5206.633)	(3536999.998,1368000.000,5437.243)	[-3350, -231]	[-20.1, -1.386]	[0, 0]	[0, 1]	[0, 1]	[0, 0]	0	0	0	1141098
LD35341368.las	(3534000.002,1368000.001,5191.263)	(3536999.999,1370999.999,5324.304)	[-3348, -193]	[-20.088, -1.158]	[0, 0]	[0, 1]	[0, 1]	[0, 0]	0	0	0	1056695
LD35341371.las	(3534000.006,1371000.000,5191.417)	(3536999.998,1373999.999,5355.071)	[-3347, -219]	[-20.082, -1.314]	[0, 0]	[0, 1]	[0, 1]	[0, 0]	0	0	0	1043864
LD35341374.las	(3534000.000,1374000.001,5181.469)	(3536999.999,1376999.999,5415.127)	[-3338, -63]	[-20.028, -0.378]	[0, 0]	[0, 1]	[0, 1]	[0, 0]	0	0	0	1063377
LD35341377.las	(3534000.002,1377000.001,5143.963)	(3536999.998,1379999.999,7141.967)	[-3351, 91]	[-20.106, 0.546]	[0, 0]	[0, 1]	[0, 1]	[0, 0]	0	0	0	1066976
LD35341380.las	(3534000.000,1380000.002,5085.528)	(3536999.999,1383000.000,5182.811)	[-3350, 197]	[-20.1, 1.182]	[0, 0]	[0, 1]	[0, 1]	[0, 0]	0	0	0	1149432
LD35341383.las	(3534000.000,1383000.001,5093.937)	(3536999.996,1385999.999,5385.567)	[-3324, 242]	[-19.944, 1.452]	[0, 0]	[0, 1]	[0, 1]	[0, 0]	0	0	0	1093908
LD35341386.las	(3534000.001,1386000.001,5133.070)	(3536999.998,1388999.999,5368.982)	[-3337, 338]	[-20.022, 2.028]	[0, 0]	[0, 1]	[0, 1]	[0, 0]	0	0	0	1131380
LD35341389.las	(3534000.003,1389000.000,5137.975)	(3536999.995,1391999.999,7179.074)	[-3337, 398]	[-20.022, 2.388]	[0, 0]	[0, 1]	[0, 1]	[0, 0]	0	0	0	1047098
LD35341392.las	(3534000.000,1392000.001,5171.597)	(3536999.999,1394999.999,7202.722)	[-3354, 504]	[-20.124, 3.024]	[0, 0]	[0, 1]	[0, 1]	[0, 0]	0	0	0	1079787
LD35341395.las	(3534000.000,1395000.001,5196.003)	(3536999.996,1397999.999,5374.550)	[-3355, 645]	[-20.13, 3.87]	[0, 0]	[0, 1]	[0, 1]	[0, 0]	0	0	0	1202454
LD35341398.las	(3534000.001,1398000.001,5109.498)	(3536999.999,1400999.999,5320.770)	[-3402, 768]	[-20.412, 4.608]	[0, 0]	[0, 1]	[0, 1]	[0, 0]	0	0	0	1010694
LD35341401.las	(3534000.000,1401000.000,5202.017)	(3536999.998,1403999.999,5295.357)	[-3392, 831]	[-20.352, 4.986]	[0, 0]	[0, 1]	[0, 1]	[0, 0]	0	0	0	1070116
LD35341404.las	(3534000.000,1404000.000,5137.860)	(3536999.997,1406999.996,5287.230)	[-3383, 906]	[-20.298, 5.436]	[0, 0]	[0, 1]	[0, 1]	[0, 0]	0	0	0	967424
LD35341407.las	(3534000.001,1407000.000,5123.887)	(3536999.999,1410000.000,5283.503)	[-3397, 945]	[-20.382, 5.67]	[0, 0]	[0, 1]	[0, 1]	[0, 0]	0	0	0	924387
LD35341410.las	(3534000.000,1410000.001,5225.190)	(3536999.999,1413000.000,5370.199)	[-3376, 1097]	[-20.256, 6.582]	[0, 0]	[0, 1]	[0, 1]	[0, 0]	0	0	0	940982
LD35341413.las	(3534000.001,1413000.002,5163.152)	(3536999.998,1415999.999,5914.175)	[-3367, 1211]	[-20.202, 7.266]	[0, 0]	[0, 1]	[0, 1]	[0, 0]	0	0	0	819883
LD35341416.las	(3534000.000,1416000.000,5109.704)	(3536999.998,1418999.996,5320.747)	[-3378, 1340]	[-20.268, 8.04]	[0, 0]	[0, 1]	[0, 1]	[0, 0]	0	0	0	720083
LD35341419.las	(3534000.000,1419000.001,5126.676)	(3536999.996,1421999.999,5290.636)	[-3380, 1372]	[-20.28, 8.232]	[0, 0]	[0, 1]	[0, 1]	[0, 0]	0	0	0	728141
LD35341422.las	(3534000.000,1422000.000,5141.217)	(3536999.999,1425000.000,5321.118)	[-3387, 1574]	[-20.322, 9.444]	[0, 0]	[0, 1]	[0, 1]	[0, 0]	0	0	0	578139
LD35341425.las	(3534000.000,1425000.002,5270.252)	(3536999.998,1428000.000,5353.503)	[-3365, 1568]	[-20.19, 9.408]	[0, 0]	[0, 1]	[0, 1]	[0, 0]	0	0	0	592034
LD35341428.las	(3534000.004,1428000.001,5269.350)	(3536999.999,1430999.998,5438.401)	[-3330, 1723]	[-19.98, 10.338]	[0, 0]	[0, 1]	[0, 1]	[0, 0]	0	0	0	612309
LD35341431.las	(3534000.001,1431000.004,5285.665)	(3536999.999,1433999.997,5348.454)	[-3385, 1842]	[-20.31, 11.052]	[0, 0]	[0, 1]	[0, 1]	[0, 0]	0	0	0	400105
LD35341434.las	(3534000.000,1434000.000,5294.241)	(3536999.999,1436999.998,5388.569)	[-3383, 1924]	[-20.298, 11.544]	[0, 0]	[0, 1]	[0, 1]	[0, 0]	0	0	0	355508
LD35341437.las	(3534000.001,1437000.004,5200.948)	(3536999.999,1440000.000,5386.433)	[-3364, 3664]	[-20.184, 21.984]	[0, 0]	[0, 1]	[0, 1]	[0, 0]	0	0	0	457638
LD35341440.las	(3534000.000,1440000.002,5319.501)	(3536999.997,1443000.000,5386.597)	[-3370, 3477]	[-20.22, 20.862]	[0, 0]	[0, 1]	[0, 1]	[0, 0]	0	0	0	288290
LD35341443.las	(3534000.000,1443000.002,5311.797)	(3536999.997,1446000.000,5411.279)	[-3420, 3347]	[-20.52, 20.082]	[0, 0]	[0, 1]	[0, 1]	[0, 0]	0	0	0	292958
LD35371254.las	(3537000.000,1254586.724,4326.100)	(3539999.999,1256999.999,5239.999)	[-3206, 1324]	[-19.236, 7.944]	[0, 0]	[0, 1]	[0, 1]	[0, 0]	0	0	0	866704
LD35371257.las	(3537000.002,1257000.001,4646.241)	(3539999.998,1260000.000,7108.785)	[-3368, 451]	[-20.208, 2.706]	[0, 0]	[0, 1]	[0, 1]	[0, 0]	0	0	0	1832031
LD35371260.las	(3537000.001,1260000.003,4616.388)	(3539999.999,1262999.999,7197.732)	[-3213, 612]	[-19.278, 3.672]	[0, 0]	[0, 1]	[0, 1]	[0, 0]	0	0	0	1139823
LD35371263.las	(3537000.004,1263000.000,4798.061)	(3539999.996,1265999.999,7175.681)	[-3220, 750]	[-19.32, 4.5]	[0, 0]	[0, 1]	[0, 1]	[0, 0]	0	0	0	1030922
LD35371266.las	(3537000.000,1266000.002,4522.455)	(3539999.999,1268999.999,7151.518)	[-3238, 845]	[-19.428, 5.07]	[0, 0]	[0, 1]	[0, 1]	[0, 0]	0	0	0	948480
LD35371269.las	(3537000.002,1269000.001,4816.011)	(3539999.999,1271999.998,7230.868)	[-3194, 770]	[-19.164, 4.62]	[0, 0]	[0, 1]	[0, 1]	[0, 0]	0	0	0	1088307
LD35371272.las	(3537000.000,1272000.002,4403.515)	(3539999.998,1274999.998,7236.862)	[-3198, 916]	[-19.188, 5.496]	[0, 0]	[0, 1]	[0, 1]	[0, 0]	0	0	0	817609
LD35371275.las	(3537000.000,1275000.002,4863.635)	(3539999.998,1277999.999,7186.245)	[-3193, 1099]	[-19.158, 6.594]	[0, 0]	[0, 1]	[0, 1]	[0, 0]	0	0	0	868042
LD35371278.las	(3537000.001,1278000.002,4877.359)	(3539999.996,1280999.999,7212.430)	[-3244, 1136]	[-19.464, 6.816]	[0, 0]	[0, 1]	[0, 1]	[0, 0]	0	0	0	522035
LD35371281.las	(3537000.000,1281000.000,4896.293)	(3539999.999,1283999.996,5601.550)	[-3254, 1144]	[-19.524, 6.864]	[0, 0]	[0, 1]	[0, 1]	[0, 0]	0	0	0	614170
LD35371284.las	(3537000.001,1284000.000,4916.670)	(3539999.996,1286999.999,7257.056)	[-3258, 1354]	[-19.548, 8.124]	[0, 0]	[0, 1]	[0, 1]	[0, 0]	0	0	0	591152
LD35371287.las	(3537000.000,1287000.005,4944.160)	(3539999.999,1289999.998,7154.900)	[-3247, 1528]	[-19.482, 9.168]	[0, 0]	[0, 1]	[0, 1]	[0, 0]	0	0	0	597254
LD35371290.las	(3537000.000,1290000.001,4977.539)	(3539999.999,1292999.996,7097.345)	[-3244, 1602]	[-19.464, 9.612]	[0, 0]	[0, 1]	[0, 1]	[0, 0]	0	0	0	541988
LD35371293.las	(3537000.001,1293000.000,4965.131)	(3539999.998,1295999.999,7088.437)	[-3266, 1630]	[-19.596, 9.78]	[0, 0]	[0, 1]	[0, 1]	[0, 0]	0	0	0	442088
LD35371296.las	(3537000.001,1296000.002,5004.708)	(3539999.998,1298999.998,5493.066)	[-3301, 1659]	[-19.806, 9.954]	[0, 0]	[0, 1]	[0, 1]	[0, 0]	0	0	0	291589
LD35371299.las	(3537000.000,1299000.002,4900.102)	(3539999.999,1301999.999,7157.984)	[-3268, 1772]	[-19.608, 10.632]	[0, 0]	[0, 1]	[0, 1]	[0, 0]	0	0	0	503795
LD35371302.las	(3537000.000,1302000.002,5117.693)	(3539999.999,1305000.000,5298.231)	[-3301, 1928]	[-19.806, 11.568]	[0, 0]	[0, 1]	[0, 1]	[0, 0]	0	0	0	294921

# DPH-1.3 Report on ASPRS LAS File Format (Tiled Data) - Informational - continued

File	(Xmin, Ymin, Zmin)	(Xmax, Ymax, Zmax)	Extended Scan Angle	Scan Angle Rank	Scanner Channel	Scan Direction	Edge of Flight Line	User Data	Counts for Synthetic	Key-points	Withheld	Overlap
LD35371305.las	(3537000.000,1305000.002,5096.046)	(3539999.998,1307999.998,5203.618)	[-3321, 2043]	[-19.926, 12.258]	[0, 0]	[0, 1]	[0, 1]	[0, 0]	0	0	0	231171
LD35371308.las	(3537000.000,1308000.000,5108.625)	(3539999.999,1310999.998,5209.320)	[-3343, 2149]	[-20.058, 12.894]	[0, 0]	[0, 1]	[0, 1]	[0, 0]	0	0	0	206740
LD35371311.las	(3537000.000,1311000.004,5142.565)	(3539999.999,1313999.998,5220.232)	[-3346, 3296]	[-20.076, 19.776]	[0, 0]	[0, 1]	[0, 1]	[0, 0]	0	0	0	129928
LD35371314.las	(3537000.000,1314000.001,5149.629)	(3539999.998,1316999.995,5403.050)	[-3337, 3277]	[-20.022, 19.662]	[0, 0]	[0, 1]	[0, 1]	[0, 0]	0	0	0	359579
LD35371317.las	(3537000.000,1317000.003,5175.593)	(3539999.999,1320000.000,7174.868)	[-1982, 3301]	[-11.892, 19.806]	[0, 0]	[0, 1]	[0, 1]	[0, 0]	0	0	0	215293
LD35371320.las	(3537000.000,1320000.007,5176.223)	(3539999.999,1322999.998,5257.683)	[-1833, 3287]	[-10.998, 19.722]	[0, 0]	[0, 1]	[0, 1]	[0, 0]	0	0	0	342182
LD35371323.las	(3537000.000,1323000.001,5202.706)	(3539999.999,1325999.999,5354.874)	[-1706, 3283]	[-10.236, 19.698]	[0, 0]	[0, 1]	[0, 1]	[0, 0]	0	0	0	376873
LD35371326.las	(3537000.000,1326000.000,5205.193)	(3539999.999,1328999.996,5345.304)	[-1651, 3276]	[-9.906, 19.656]	[0, 0]	[0, 1]	[0, 1]	[0, 0]	0	0	0	439147
LD35371329.las	(3537000.000,1329000.001,5204.091)	(3539999.999,1332000.000,7172.413)	[-1554, 3309]	[-9.324, 19.854]	[0, 0]	[0, 1]	[0, 1]	[0, 0]	0	0	0	487238
LD35371332.las	(3537000.000,1332000.004,5196.381)	(3539999.999,1335000.000,5278.310)	[-1434, 3310]	[-8.604, 19.86]	[0, 0]	[0, 1]	[0, 1]	[0, 0]	0	0	0	507398
LD35371335.las	(3537000.000,1335000.003,5194.645)	(3539999.999,1338000.000,7195.301)	[-1316, 3280]	[-7.896, 19.68]	[0, 0]	[0, 1]	[0, 1]	[0, 0]	0	0	0	593514
LD35371338.las	(3537000.003,1338000.002,5194.114)	(3539999.998,1340999.997,7201.423)	[-1250, 3301]	[-7.5, 19.806]	[0, 0]	[0, 1]	[0, 1]	[0, 0]	0	0	0	596861
LD35371341.las	(3537000.000,1341000.000,5189.028)	(3539999.998,1343999.999,5597.928)	[-1177, 3293]	[-7.062, 19.758]	[0, 0]	[0, 1]	[0, 1]	[0, 0]	0	0	0	673579
LD35371344.las	(3537000.002,1344000.000,5189.602)	(3539999.999,1347000.000,7136.141)	[-1187, 3294]	[-7.122, 19.764]	[0, 0]	[0, 1]	[0, 1]	[0, 0]	0	0	0	762415
LD35371347.las	(3537000.000,1347000.001,5202.145)	(3539999.999,1350000.000,7169.792)	[-999, 3295]	[-5.994, 19.77]	[0, 0]	[0, 1]	[0, 1]	[0, 0]	0	0	0	921781
LD35371350.las	(3537000.001,1350000.005,5200.350)	(3539999.996,1353000.000,7203.266)	[-838, 3316]	[-5.028, 19.896]	[0, 0]	[0, 1]	[0, 1]	[0, 0]	0	0	0	967335
LD35371353.las	(3537000.001,1353000.002,5212.086)	(3539999.995,1355999.999,5281.459)	[-713, 3294]	[-4.278, 19.764]	[0, 0]	[0, 1]	[0, 1]	[0, 0]	0	0	0	985538
LD35371356.las	(3537000.000,1356000.000,5212.519)	(3539999.999,1358999.998,5275.236)	[-714, 3297]	[-4.284, 19.782]	[0, 0]	[0, 1]	[0, 1]	[0, 0]	0	0	0	958197
LD35371359.las	(3537000.000,1359000.000,5196.863)	(3539999.997,1362000.000,7163.549)	[-581, 3323]	[-3.486, 19.938]	[0, 0]	[0, 1]	[0, 1]	[0, 0]	0	0	0	974215
LD35371362.las	(3537000.002,1362000.001,5185.780)	(3539999.997,1364999.998,5269.140)	[-507, 3301]	[-3.042, 19.806]	[0, 0]	[0, 1]	[0, 1]	[0, 0]	0	0	0	905410
LD35371365.las	(3537000.004,1365000.001,5177.582)	(3539999.995,1368000.000,5250.921)	[-446, 3300]	[-2.676, 19.8]	[0, 0]	[0, 1]	[0, 1]	[0, 0]	0	0	0	1011583
LD35371368.las	(3537000.000,1368000.001,5166.925)	(3539999.998,1370999.999,7190.432)	[-230, 3512]	[-1.38, 21.072]	[0, 0]	[0, 1]	[0, 1]	[0, 0]	0	0	0	912460
LD35371371.las	(3537000.000,1371000.000,5159.753)	(3539999.999,1373999.999,7179.756)	[-277, 3295]	[-1.662, 19.77]	[0, 0]	[0, 1]	[0, 1]	[0, 0]	0	0	0	1046656
LD35371374.las	(3537000.001,1374000.003,5152.555)	(3539999.998,1376999.999,5361.393)	[-246, 3300]	[-1.476, 19.8]	[0, 0]	[0, 1]	[0, 1]	[0, 0]	0	0	0	1028009
LD35371377.las	(3537000.000,1377000.000,5162.677)	(3539999.995,1380000.000,5315.383)	[-63, 3286]	[-0.378, 19.716]	[0, 0]	[0, 1]	[0, 1]	[0, 0]	0	0	0	987474
LD35371380.las	(3537000.001,1380000.001,5079.580)	(3539999.999,1383000.000,5225.186)	[87, 3285]	[0.522, 19.71]	[0, 0]	[0, 1]	[0, 1]	[0, 0]	0	0	0	922620
LD35371383.las	(3537000.001,1383000.004,5071.128)	(3539999.993,1385999.999,5278.336)	[197, 3282]	[1.182, 19.692]	[0, 0]	[0, 1]	[0, 1]	[0, 0]	0	0	0	916791
LD35371386.las	(3537000.002,1386000.001,5085.167)	(3539999.998,1388999.998,7165.698)	[234, 3289]	[1.404, 19.734]	[0, 0]	[0, 1]	[0, 1]	[0, 0]	0	0	0	1019572
LD35371389.las	(3537000.000,1389000.000,5097.696)	(3539999.999,1391999.999,7166.744)	[339, 3284]	[2.034, 19.704]	[0, 0]	[0, 1]	[0, 1]	[0, 0]	0	0	0	1000105
LD35371392.las	(3537000.000,1392000.000,5136.049)	(3539999.998,1395000.000,7187.738)	[391, 3282]	[2.346, 19.692]	[0, 0]	[0, 1]	[0, 1]	[0, 0]	0	0	0	1070628
LD35371395.las	(3537000.001,1395000.002,5148.586)	(3539999.999,1398000.000,5331.052)	[504, 3325]	[3.024, 19.95]	[0, 0]	[0, 1]	[0, 1]	[0, 0]	0	0	0	1106667
LD35371398.las	(3537000.000,1398000.002,5160.160)	(3539999.998,1400999.999,5370.406)	[482, 3333]	[2.892, 19.998]	[0, 0]	[0, 1]	[0, 1]	[0, 0]	0	0	0	901265
LD35371401.las	(3537000.000,1401000.002,5167.992)	(3539999.997,1403999.997,5349.947)	[392, 3338]	[2.352, 20.028]	[0, 0]	[0, 1]	[0, 1]	[0, 0]	0	0	0	949258
LD35371404.las	(3537000.001,1404000.000,4874.278)	(3539999.999,1406999.999,7189.103)	[335, 3311]	[2.01, 19.866]	[0, 0]	[0, 1]	[0, 1]	[0, 0]	0	0	0	935695
LD35371407.las	(3537000.001,1407000.000,5116.942)	(3539999.999,1410000.000,7141.774)	[220, 3287]	[1.32, 19.722]	[0, 0]	[0, 1]	[0, 1]	[0, 0]	0	0	0	1077140
LD35371410.las	(3537000.001,1410000.001,4976.115)	(3539999.996,1412999.999,7213.693)	[181, 3295]	[1.086, 19.77]	[0, 0]	[0, 1]	[0, 1]	[0, 0]	0	0	0	1013148
LD35371413.las	(3537000.005,1413000.001,4976.772)	(3539999.999,1415999.998,5380.882)	[-1, 3305]	[-0.006, 19.83]	[0, 0]	[0, 1]	[0, 1]	[0, 0]	0	0	0	943434
LD35371416.las	(3537000.000,1416000.000,5107.729)	(3539999.999,1418999.997,5364.241)	[-96, 3310]	[-0.576, 19.86]	[0, 0]	[0, 1]	[0, 1]	[0, 0]	0	0	0	1010365
LD35371419.las	(3537000.001,1419000.000,5144.530)	(3539999.989,1421999.996,5301.919)	[-168, 3314]	[-1.008, 19.884]	[0, 0]	[0, 1]	[0, 1]	[0, 0]	0	0	0	925409
LD35371422.las	(3537000.000,1422000.000,5184.796)	(3539999.996,1424999.999,5304.090)	[-318, 3342]	[-1.908, 20.052]	[0, 0]	[0, 1]	[0, 1]	[0, 0]	0	0	0	1025389
LD35371425.las	(3537000.000,1425000.003,5245.409)	(3539999.997,1428000.000,5806.708)	[-382, 3369]	[-2.292, 20.214]	[0, 0]	[0, 1]	[0, 1]	[0, 0]	0	0	0	1083334
LD35371428.las	(3537000.000,1428000.001,5264.570)	(3539999.999,1430999.999,5737.072)	[-620, 3395]	[-3.72, 20.37]	[0, 0]	[0, 1]	[0, 1]	[0, 0]	0	0	0	888394
LD35371431.las	(3537000.003,1431000.002,5262.785)	(3539999.999,1433999.997,5364.041)	[-623, 3396]	[-3.738, 20.376]	[0, 0]	[0, 1]	[0, 1]	[0, 0]	0	0	0	1011745
LD35371434.las	(3537000.008,1434000.000,5276.256)	(3539999.999,1436999.996,5379.212)	[-669, 3378]	[-4.014, 20.268]	[0, 0]	[0, 1]	[0, 1]	[0, 0]	0	0	0	970730
LD35371437.las	(3537000.000,1437000.001,5268.772)	(3539999.998,1439999.998,5377.873)	[-912, 3382]	[-5.472, 20.292]	[0, 0]	[0, 1]	[0, 1]	[0, 0]	0	0	0	975490
LD35371440.las	(3537000.001,1440000.002,5265.655)	(3539999.999,1442999.999,5382.637)	[-923, 3372]	[-5.538, 20.232]	[0, 0]	[0, 1]	[0, 1]	[0, 0]	0	0	0	1001557
LD35371443.las	(3537000.003,1443000.003,5122.591)	(3539999.997,1446000.000,5387.578)	[-938, 3357]	[-5.628, 20.142]	[0, 0]	[0, 1]	[0, 1]	[0, 0]	0	0	0	973748
LD35401254.las	(3540000.002,1254587.918,4593.242)	(3543000.000,1257000.000,7134.166)	[-2165, 3144]	[-12.99, 18.864]	[0, 0]	[0, 1]	[0, 1]	[0, 0]	0	0	0	2253643
LD35401257.las	(3540000.002,1257000.002,4401.192)	(3542999.997,1259999.999,7114.349)	[-3325, 3154]	[-19.95, 18.924]	[0, 0]	[0, 1]	[0, 1]	[0, 0]	0	0	0	1720033

# DPH-1.3 Report on ASPRS LAS File Format (Tiled Data) - Informational - continued

File	(Xmin, Ymin, Zmin)	(Xmax, Ymax, Zmax)	Extended Scan Angle	Scan Angle Rank	Scanner Channel	Scan Direction	Edge of Flight Line	User Data	Counts for Synthetic	Key-points	Withheld	Overlap
LD35401260.las	(3540000.001,1260000.001,4772.979)	(3543000.000,1262999.999,7096.111)	[453, 3160]	[2.718, 18.96]	[0, 0]	[0, 1]	[0, 1]	[0, 0]	0	0	0	921290
LD35401263.las	(3540000.001,1263000.000,4793.658)	(3543000.000,1265999.999,7099.953)	[489, 3139]	[2.934, 18.834]	[0, 0]	[0, 1]	[0, 1]	[0, 0]	0	0	0	965139
LD35401266.las	(3540000.000,1266000.003,4812.166)	(3543000.000,1268999.999,7080.973)	[403, 3146]	[2.418, 18.876]	[0, 0]	[0, 1]	[0, 1]	[0, 0]	0	0	0	1029827
LD35401269.las	(3540000.001,1269000.001,4429.066)	(3543000.000,1271999.999,7112.079)	[319, 3158]	[1.914, 18.948]	[0, 0]	[0, 1]	[0, 1]	[0, 0]	0	0	0	929309
LD35401272.las	(3540000.000,1272000.001,4203.272)	(3543000.000,1274999.998,7210.927)	[195, 3150]	[1.17, 18.9]	[0, 0]	[0, 1]	[0, 1]	[0, 0]	0	0	0	1083855
LD35401275.las	(3540000.001,1275000.001,4867.602)	(3542999.999,1277999.998,7167.702)	[75, 3165]	[0.45, 18.99]	[0, 0]	[0, 1]	[0, 1]	[0, 0]	0	0	0	1016877
LD35401278.las	(3540000.003,1278000.000,4894.856)	(3542999.998,1280999.999,7140.875)	[66, 3210]	[0.396, 19.26]	[0, 0]	[0, 1]	[0, 1]	[0, 0]	0	0	0	835194
LD35401281.las	(3540000.005,1281000.000,4918.796)	(3543000.000,1283999.999,7072.296)	[-101, 3246]	[-0.606, 19.476]	[0, 0]	[0, 1]	[0, 1]	[0, 0]	0	0	0	1000705
LD35401284.las	(3540000.002,1284000.000,4942.507)	(3543000.000,1286999.998,7219.615)	[-125, 3260]	[-0.75, 19.56]	[0, 0]	[0, 1]	[0, 1]	[0, 0]	0	0	0	1127915
LD35401287.las	(3540000.001,1287000.001,4964.350)	(3542999.999,1290000.000,7145.557)	[-288, 3295]	[-1.728, 19.77]	[0, 0]	[0, 1]	[0, 1]	[0, 0]	0	0	0	856323
LD35401290.las	(3540000.004,1290000.000,4975.485)	(3542999.998,1292999.998,7175.835)	[-331, 3254]	[-1.986, 19.524]	[0, 0]	[0, 1]	[0, 1]	[0, 0]	0	0	0	1137594
LD35401293.las	(3540000.000,1293000.000,4405.473)	(3542999.998,1295999.999,7122.647)	[-594, 3269]	[-3.564, 19.614]	[0, 0]	[0, 1]	[0, 1]	[0, 0]	0	0	0	970035
LD35401296.las	(3540000.000,1296000.005,5045.584)	(3543000.000,1298999.999,7153.913)	[-639, 3248]	[-3.834, 19.488]	[0, 0]	[0, 1]	[0, 1]	[0, 0]	0	0	0	1232320
LD35401299.las	(3540000.000,1299000.001,5068.517)	(3543000.000,1301999.999,7145.842)	[-707, 3280]	[-4.242, 19.68]	[0, 0]	[0, 1]	[0, 1]	[0, 0]	0	0	0	1088408
LD35401302.las	(3540000.003,1302000.001,4718.951)	(3542999.997,1305000.000,7142.722)	[-831, 3298]	[-4.986, 19.788]	[0, 0]	[0, 1]	[0, 1]	[0, 0]	0	0	0	993212
LD35401305.las	(3540000.000,1305000.001,5098.828)	(3543000.000,1307999.997,7168.854)	[-833, 3313]	[-4.998, 19.878]	[0, 0]	[0, 1]	[0, 1]	[0, 0]	0	0	0	965655
LD35401308.las	(3540000.007,1308000.000,5105.341)	(3543000.000,1310999.998,7193.375)	[-802, 3299]	[-4.812, 19.794]	[0, 0]	[0, 1]	[0, 1]	[0, 0]	0	0	0	1080570
LD35401311.las	(3540000.000,1311000.002,5136.361)	(3542999.995,1313999.999,7127.010)	[-992, 3303]	[-5.952, 19.818]	[0, 0]	[0, 1]	[0, 1]	[0, 0]	0	0	0	870149
LD35401314.las	(3540000.000,1314000.000,5156.246)	(3543000.000,1316999.997,7209.221)	[-1088, 3305]	[-6.528, 19.83]	[0, 0]	[0, 1]	[0, 1]	[0, 0]	0	0	0	843816
LD35401317.las	(3540000.000,1317000.001,5177.116)	(3543000.000,1319999.998,7149.763)	[-1222, 3299]	[-7.332, 19.794]	[0, 0]	[0, 1]	[0, 1]	[0, 0]	0	0	0	745652
LD35401320.las	(3540000.000,1320000.001,5182.860)	(3542999.999,1323000.000,7159.428)	[-1269, 3296]	[-7.614, 19.776]	[0, 0]	[0, 1]	[0, 1]	[0, 0]	0	0	0	666360
LD35401323.las	(3540000.002,1323000.002,5191.810)	(3542999.996,1325999.999,7141.557)	[-1393, 3304]	[-8.358, 19.824]	[0, 0]	[0, 1]	[0, 1]	[0, 0]	0	0	0	591390
LD35401326.las	(3540000.001,1326000.000,5182.467)	(3543000.000,1328999.998,5379.225)	[-1451, 3324]	[-8.706, 19.944]	[0, 0]	[0, 1]	[0, 1]	[0, 0]	0	0	0	556007
LD35401329.las	(3540000.000,1329000.000,5167.906)	(3542999.998,1331999.997,5586.783)	[-1582, 3332]	[-9.492, 19.992]	[0, 0]	[0, 1]	[0, 1]	[0, 0]	0	0	0	470998
LD35401332.las	(3540000.001,1332000.001,5158.592)	(3542999.999,1334999.999,5380.485)	[-1707, 3302]	[-10.242, 19.812]	[0, 0]	[0, 1]	[0, 1]	[0, 0]	0	0	0	461461
LD35401335.las	(3540000.001,1335000.003,5161.400)	(3542999.999,1337999.999,5615.264)	[-1800, 3300]	[-10.8, 19.8]	[0, 0]	[0, 1]	[0, 1]	[0, 0]	0	0	0	397847
LD35401338.las	(3540000.000,1338000.003,5174.097)	(3542999.999,1340999.999,5885.618)	[-1866, 3296]	[-11.196, 19.776]	[0, 0]	[0, 1]	[0, 1]	[0, 0]	0	0	0	372995
LD35401341.las	(3540000.000,1341000.000,5173.809)	(3542999.998,1343999.998,5376.167)	[-1953, 3313]	[-11.718, 19.878]	[0, 0]	[0, 1]	[0, 1]	[0, 0]	0	0	0	284364
LD35401344.las	(3540000.001,1344000.002,5192.969)	(3542999.998,1346999.999,5385.147)	[-3337, 3309]	[-20.022, 19.854]	[0, 0]	[0, 1]	[0, 1]	[0, 0]	0	0	0	278346
LD35401347.las	(3540000.000,1347000.001,5184.839)	(3543000.000,1349999.995,5267.299)	[-3346, 3305]	[-20.076, 19.83]	[0, 0]	[0, 1]	[0, 1]	[0, 0]	0	0	0	66508
LD35401350.las	(3540000.001,1350000.001,5194.894)	(3543000.000,1352999.998,5882.570)	[-3344, 2111]	[-20.064, 12.666]	[0, 0]	[0, 1]	[0, 1]	[0, 0]	0	0	0	221034
LD35401353.las	(3540000.005,1353000.003,5026.719)	(3543000.000,1355999.998,5286.538)	[-3344, 2008]	[-20.064, 12.048]	[0, 0]	[0, 1]	[0, 1]	[0, 0]	0	0	0	292120
LD35401356.las	(3540000.000,1356000.000,5198.038)	(3543000.000,1358999.999,5260.701)	[-3344, 1973]	[-20.064, 11.838]	[0, 0]	[0, 1]	[0, 1]	[0, 0]	0	0	0	363531
LD35401359.las	(3540000.001,1359000.002,4912.930)	(3543000.000,1362000.000,5272.877)	[-3343, 1822]	[-20.058, 10.932]	[0, 0]	[0, 1]	[0, 1]	[0, 0]	0	0	0	369328
LD35401362.las	(3540000.000,1362000.001,5161.509)	(3542999.999,1365000.000,5226.108)	[-3343, 1785]	[-20.058, 10.71]	[0, 0]	[0, 1]	[0, 1]	[0, 0]	0	0	0	461265
LD35401365.las	(3540000.000,1365000.001,4669.531)	(3543000.000,1368000.000,5341.679)	[-3344, 1670]	[-20.064, 10.02]	[0, 0]	[0, 1]	[0, 1]	[0, 0]	0	0	0	522161
LD35401368.las	(3540000.000,1368000.002,5156.945)	(3543000.000,1370999.999,5908.210)	[-3343, 1582]	[-20.058, 9.492]	[0, 0]	[0, 1]	[0, 1]	[0, 0]	0	0	0	567528
LD35401371.las	(3540000.000,1371000.000,5151.154)	(3543000.000,1373999.995,5217.526)	[-3341, 1408]	[-20.046, 8.448]	[0, 0]	[0, 1]	[0, 1]	[0, 0]	0	0	0	561094
LD35401374.las	(3540000.010,1374000.000,5141.837)	(3543000.000,1376999.999,5213.907)	[-3326, 1317]	[-19.956, 7.902]	[0, 0]	[0, 1]	[0, 1]	[0, 0]	0	0	0	578491
LD35401377.las	(3540000.001,1377000.000,5136.945)	(3543000.000,1380000.000,5217.696)	[-3325, 1201]	[-19.95, 7.206]	[0, 0]	[0, 1]	[0, 1]	[0, 0]	0	0	0	682518
LD35401380.las	(3540000.004,1380000.002,5115.515)	(3543000.000,1383000.000,5196.003)	[-3328, 1184]	[-19.968, 7.104]	[0, 0]	[0, 1]	[0, 1]	[0, 0]	0	0	0	689941
LD35401383.las	(3540000.002,1383000.001,5055.548)	(3543000.000,1385999.998,7117.761)	[-3342, 1083]	[-20.052, 6.498]	[0, 0]	[0, 1]	[0, 1]	[0, 0]	0	0	0	745084
LD35401386.las	(3540000.000,1386000.001,5053.349)	(3543000.000,1388999.997,7105.275)	[-3310, 960]	[-19.86, 5.76]	[0, 0]	[0, 1]	[0, 1]	[0, 0]	0	0	0	865332
LD35401389.las	(3540000.002,1389000.000,4294.184)	(3543000.000,1391999.999,5360.793)	[-3333, 913]	[-19.998, 5.478]	[0, 0]	[0, 1]	[0, 1]	[0, 0]	0	0	0	915293
LD35401392.las	(3540000.000,1392000.000,5125.351)	(3542999.999,1395000.000,7181.104)	[-3343, 744]	[-20.058, 4.464]	[0, 0]	[0, 1]	[0, 1]	[0, 0]	0	0	0	938565
LD35401395.las	(3540000.000,1395000.001,5138.750)	(3542999.999,1398000.000,7194.612)	[-3344, 610]	[-20.064, 3.66]	[0, 0]	[0, 1]	[0, 1]	[0, 0]	0	0	0	977395
LD35401398.las	(3540000.000,1398000.001,5147.755)	(3542999.998,1400999.999,7090.252)	[-3348, 599]	[-20.088, 3.594]	[0, 0]	[0, 1]	[0, 1]	[0, 0]	0	0	0	958988
LD35401401.las	(3540000.000,1401000.000,5157.211)	(3542999.999,1403999.997,5277.601)	[-3346, 485]	[-20.076, 2.91]	[0, 0]	[0, 1]	[0, 1]	[0, 0]	0	0	0	969543
LD35401404.las	(3540000.000,1404000.000,5074.586)	(3543000.000,1406999.999,5218.815)	[-3339, 391]	[-20.034, 2.346]	[0, 0]	[0, 1]	[0, 1]	[0, 0]	0	0	0	1010501

# DPH-1.3 Report on ASPRS LAS File Format (Tiled Data) - Informational - continued

File	(Xmin, Ymin, Zmin)	(Xmax, Ymax, Zmax)	Extended Scan Angle	Scan Angle Rank	Scanner Channel	Scan Direction	Edge of Flight Line	User Data	Counts for Synthetic	Key-points	Withheld	Overlap
LD35401407.las	(3540000.001,1407000.001,5062.680)	(3543000.000,1410000.000,5328.004)	[-3347, 345]	[-20.082, 2.07]	[0, 0]	[0, 1]	[0, 1]	[0, 0]	0	0	0	974076
LD35401410.las	(3540000.000,1410000.002,5064.311)	(3543000.000,1413000.000,5303.021)	[-3376, 239]	[-20.256, 1.434]	[0, 0]	[0, 1]	[0, 1]	[0, 0]	0	0	0	1051463
LD35401413.las	(3540000.000,1413000.002,5077.352)	(3542999.998,1415999.998,5385.465)	[-3376, 241]	[-20.256, 1.446]	[0, 0]	[0, 1]	[0, 1]	[0, 0]	0	0	0	966910
LD35401416.las	(3540000.002,1416000.000,5139.078)	(3543000.000,1418999.999,6841.610)	[-3376, -2]	[-20.256, -0.012]	[0, 0]	[0, 1]	[0, 1]	[0, 0]	0	0	0	934674
LD35401419.las	(3540000.000,1419000.000,5231.312)	(3543000.000,1421999.999,5298.877)	[-3392, -88]	[-20.352, -0.528]	[0, 0]	[0, 1]	[0, 1]	[0, 0]	0	0	0	957109
LD35401422.las	(3540000.003,1422000.000,4822.057)	(3542999.997,1424999.998,5291.003)	[-3375, -169]	[-20.25, -1.014]	[0, 0]	[0, 1]	[0, 1]	[0, 0]	0	0	0	1020233
LD35401425.las	(3540000.001,1425000.004,5231.673)	(3543000.000,1428000.000,5289.776)	[-3382, -319]	[-20.292, -1.914]	[0, 0]	[0, 1]	[0, 1]	[0, 0]	0	0	0	946076
LD35401428.las	(3540000.001,1428000.002,4536.690)	(3543000.000,1431000.000,5300.419)	[-3427, -383]	[-20.562, -2.298]	[0, 0]	[0, 1]	[0, 1]	[0, 0]	0	0	0	843265
LD35401431.las	(3540000.001,1431000.001,5219.757)	(3542999.998,1433999.999,5310.003)	[-3414, -394]	[-20.484, -2.364]	[0, 0]	[0, 1]	[0, 1]	[0, 0]	0	0	0	1044062
LD35401434.las	(3540000.000,1434000.000,5224.386)	(3543000.000,1436999.999,5405.941)	[-3392, -387]	[-20.352, -2.322]	[0, 0]	[0, 1]	[0, 1]	[0, 0]	0	0	0	967154
LD35401437.las	(3540000.002,1437000.001,5240.793)	(3543000.000,1440000.000,5388.247)	[-3377, -409]	[-20.262, -2.454]	[0, 0]	[0, 1]	[0, 1]	[0, 0]	0	0	0	1094121
LD35401440.las	(3540000.000,1440000.002,5231.384)	(3542999.999,1442999.999,5302.552)	[-3403, -404]	[-20.418, -2.424]	[0, 0]	[0, 1]	[0, 1]	[0, 0]	0	0	0	929315
LD35401443.las	(3540000.004,1443000.001,5222.388)	(3543000.000,1446000.000,5305.445)	[-3406, -313]	[-20.436, -1.878]	[0, 0]	[0, 1]	[0, 1]	[0, 0]	0	0	0	966456
LD35431254.las	(3543000.001,1254626.123,4728.153)	(3546000.000,1257000.000,7159.825)	[-3193, 1306]	[-19.158, 7.836]	[0, 0]	[0, 1]	[0, 1]	[0, 0]	0	0	0	2340366
LD35431257.las	(3543000.003,1257000.001,4752.366)	(3546000.000,1259999.999,5185.866)	[-3325, 817]	[-19.95, 4.902]	[0, 0]	[0, 1]	[0, 1]	[0, 0]	0	0	0	1903537
LD35431260.las	(3543000.001,1260000.003,4769.948)	(3546000.000,1262999.999,7113.942)	[-3191, 701]	[-19.146, 4.206]	[0, 0]	[0, 1]	[0, 1]	[0, 0]	0	0	0	1024866
LD35431263.las	(3543000.002,1263000.001,4784.354)	(3546000.000,1265999.998,7122.276)	[-3192, 590]	[-19.152, 3.54]	[0, 0]	[0, 1]	[0, 1]	[0, 0]	0	0	0	1076326
LD35431266.las	(3543000.002,1266000.000,4806.673)	(3546000.000,1268999.999,7063.441)	[-3195, 488]	[-19.17, 2.928]	[0, 0]	[0, 1]	[0, 1]	[0, 0]	0	0	0	1083634
LD35431269.las	(3543000.001,1269000.000,4825.003)	(3546000.000,1271999.999,7130.442)	[-3241, 403]	[-19.446, 2.418]	[0, 0]	[0, 1]	[0, 1]	[0, 0]	0	0	0	1056308
LD35431272.las	(3543000.003,1272000.001,4847.510)	(3545999.998,1275000.000,7167.331)	[-3243, 317]	[-19.458, 1.902]	[0, 0]	[0, 1]	[0, 1]	[0, 0]	0	0	0	1005546
LD35431275.las	(3543000.001,1275000.001,4867.307)	(3546000.000,1277999.998,7156.019)	[-3237, 194]	[-19.422, 1.164]	[0, 0]	[0, 1]	[0, 1]	[0, 0]	0	0	0	1089320
LD35431278.las	(3543000.002,1278000.000,4897.753)	(3545999.999,1280999.999,5285.327)	[-3267, 135]	[-19.602, 0.81]	[0, 0]	[0, 1]	[0, 1]	[0, 0]	0	0	0	1051091
LD35431281.las	(3543000.002,1281000.000,4921.752)	(3545999.998,1283999.999,4978.202)	[-3277, 66]	[-19.662, 0.396]	[0, 0]	[0, 1]	[0, 1]	[0, 0]	0	0	0	1080051
LD35431284.las	(3543000.001,1284000.000,4944.327)	(3545999.998,1287000.000,7005.954)	[-3336, -102]	[-20.016, -0.612]	[0, 0]	[0, 1]	[0, 1]	[0, 0]	0	0	0	1075874
LD35431287.las	(3543000.001,1287000.001,4978.287)	(3546000.000,1290000.000,7076.069)	[-3334, -124]	[-20.004, -0.744]	[0, 0]	[0, 1]	[0, 1]	[0, 0]	0	0	0	975910
LD35431290.las	(3543000.001,1290000.002,4373.813)	(3546000.000,1292999.998,7202.371)	[-3328, -105]	[-19.968, -0.63]	[0, 0]	[0, 1]	[0, 1]	[0, 0]	0	0	0	1270031
LD35431293.las	(3543000.002,1293000.000,4954.403)	(3545999.995,1295999.999,5277.460)	[-3330, -279]	[-19.98, -1.674]	[0, 0]	[0, 1]	[0, 1]	[0, 0]	0	0	0	944232
LD35431296.las	(3543000.001,1296000.001,4916.099)	(3545999.999,1298999.998,7193.286)	[-3328, -596]	[-19.968, -3.576]	[0, 0]	[0, 1]	[0, 1]	[0, 0]	0	0	0	1085432
LD35431299.las	(3543000.003,1299000.000,5097.191)	(3546000.000,1301999.999,7150.517)	[-3329, -502]	[-19.974, -3.012]	[0, 0]	[0, 1]	[0, 1]	[0, 0]	0	0	0	1166844
LD35431302.las	(3543000.002,1302000.003,5107.099)	(3545999.998,1305000.000,5278.428)	[-3359, -464]	[-20.154, -2.784]	[0, 0]	[0, 1]	[0, 1]	[0, 0]	0	0	0	956934
LD35431305.las	(3543000.001,1305000.001,5116.647)	(3546000.000,1307999.998,7168.883)	[-3349, -335]	[-20.094, -2.01]	[0, 0]	[0, 1]	[0, 1]	[0, 0]	0	0	0	976592
LD35431308.las	(3543000.001,1308000.000,5123.553)	(3546000.000,1310999.999,7237.072)	[-3343, -224]	[-20.058, -1.344]	[0, 0]	[0, 1]	[0, 1]	[0, 0]	0	0	0	1294832
LD35431311.las	(3543000.002,1311000.001,5135.620)	(3545999.997,1313999.999,7123.618)	[-3345, -175]	[-20.07, -1.05]	[0, 0]	[0, 1]	[0, 1]	[0, 0]	0	0	0	961661
LD35431314.las	(3543000.001,1314000.000,5142.788)	(3546000.000,1317000.000,5208.536)	[-3350, -18]	[-20.1, -0.108]	[0, 0]	[0, 1]	[0, 1]	[0, 0]	0	0	0	1101318
LD35431317.las	(3543000.002,1317000.001,5157.821)	(3545999.997,1320000.000,5419.668)	[-3359, 133]	[-20.154, 0.798]	[0, 0]	[0, 1]	[0, 1]	[0, 0]	0	0	0	1163487
LD35431320.las	(3543000.002,1320000.002,5171.072)	(3545999.995,1323000.000,5352.069)	[-3369, 157]	[-20.214, 0.942]	[0, 0]	[0, 1]	[0, 1]	[0, 0]	0	0	0	1023995
LD35431323.las	(3543000.001,1323000.001,5161.181)	(3545999.992,1325999.998,5234.527)	[-3345, 220]	[-20.07, 1.32]	[0, 0]	[0, 1]	[0, 1]	[0, 0]	0	0	0	1046842
LD35431326.las	(3543000.001,1326000.000,5144.032)	(3545999.997,1328999.999,5354.507)	[-3344, 354]	[-20.064, 2.124]	[0, 0]	[0, 1]	[0, 1]	[0, 0]	0	0	0	1030330
LD35431329.las	(3543000.001,1329000.000,5144.291)	(3545999.999,1332000.000,7140.570)	[-3327, 449]	[-19.962, 2.694]	[0, 0]	[0, 1]	[0, 1]	[0, 0]	0	0	0	1125232
LD35431332.las	(3543000.002,1332000.001,5147.349)	(3545999.998,1334999.998,5318.572)	[-3361, 568]	[-20.166, 3.408]	[0, 0]	[0, 1]	[0, 1]	[0, 0]	0	0	0	1031001
LD35431335.las	(3543000.003,1335000.001,5157.201)	(3546000.000,1338000.000,5218.579)	[-3345, 674]	[-20.07, 4.044]	[0, 0]	[0, 1]	[0, 1]	[0, 0]	0	0	0	1062808
LD35431338.las	(3543000.001,1338000.001,5160.062)	(3545999.995,1340999.999,5703.456)	[-3349, 723]	[-20.094, 4.338]	[0, 0]	[0, 1]	[0, 1]	[0, 0]	0	0	0	972885
LD35431341.las	(3543000.001,1341000.000,5152.480)	(3545999.999,1343999.999,7180.629)	[-3353, 740]	[-20.118, 4.44]	[0, 0]	[0, 1]	[0, 1]	[0, 0]	0	0	0	1017326
LD35431344.las	(3543000.002,1344000.000,4700.637)	(3546000.000,1347000.000,5640.822)	[-3337, 843]	[-20.022, 5.058]	[0, 0]	[0, 1]	[0, 1]	[0, 0]	0	0	0	1012778
LD35431347.las	(3543000.001,1347000.002,5174.166)	(3546000.000,1350000.000,5798.853)	[-3349, 915]	[-20.094, 5.49]	[0, 0]	[0, 1]	[0, 1]	[0, 0]	0	0	0	953706
LD35431350.las	(3543000.002,1350000.001,4651.907)	(3546000.000,1352999.999,5269.520)	[-3327, 1099]	[-19.962, 6.594]	[0, 0]	[0, 1]	[0, 1]	[0, 0]	0	0	0	779874
LD35431353.las	(3543000.001,1353000.001,5184.557)	(3545999.998,1355999.999,5246.335)	[-3346, 1172]	[-20.076, 7.032]	[0, 0]	[0, 1]	[0, 1]	[0, 0]	0	0	0	725039
LD35431356.las	(3543000.001,1356000.000,5185.810)	(3546000.000,1358999.999,5246.036)	[-3348, 1244]	[-20.088, 7.464]	[0, 0]	[0, 1]	[0, 1]	[0, 0]	0	0	0	670696
LD35431359.las	(3543000.003,1359000.001,5181.240)	(3546000.000,1362000.000,5250.006)	[-3353, 1325]	[-20.118, 7.95]	[0, 0]	[0, 1]	[0, 1]	[0, 0]	0	0	0	633121

# DPH-1.3 Report on ASPRS LAS File Format (Tiled Data) - Informational - continued

File	(Xmin, Ymin, Zmin)	(Xmax, Ymax, Zmax)	Extended Scan Angle	Scan Angle Rank	Scanner Channel	Scan Direction	Edge of Flight Line	User Data	Counts for Synthetic	Key-points	Withheld	Overlap
LD35431362.las	(3543000.001,1362000.002,5143.658)	(3545999.997,1364999.997,5218.284)	[-3338, 1490]	[-20.028, 8.94]	[0, 0]	[0, 1]	[0, 1]	[0, 0]	0	0	0	512419
LD35431365.las	(3543000.003,1365000.003,5131.984)	(3545999.999,1368000.000,5232.506)	[-3340, 1616]	[-20.04, 9.696]	[0, 0]	[0, 1]	[0, 1]	[0, 0]	0	0	0	589260
LD35431368.las	(3543000.001,1368000.001,5124.986)	(3545999.993,1370999.998,5301.905)	[-3345, 1638]	[-20.07, 9.828]	[0, 0]	[0, 1]	[0, 1]	[0, 0]	0	0	0	439773
LD35431371.las	(3543000.001,1371000.000,5116.456)	(3546000.000,1373999.999,5343.598)	[-3351, 1683]	[-20.106, 10.098]	[0, 0]	[0, 1]	[0, 1]	[0, 0]	0	0	0	433589
LD35431374.las	(3543000.001,1374000.001,5123.070)	(3546000.000,1376999.999,5183.904)	[-3347, 1782]	[-20.082, 10.692]	[0, 0]	[0, 1]	[0, 1]	[0, 0]	0	0	0	356773
LD35431377.las	(3543000.001,1377000.000,5105.738)	(3545999.997,1379999.999,5174.681)	[-3334, 1947]	[-20.004, 11.682]	[0, 0]	[0, 1]	[0, 1]	[0, 0]	0	0	0	347345
LD35431380.las	(3543000.002,1380000.001,5099.586)	(3546000.000,1383000.000,5160.698)	[-3347, 1983]	[-20.082, 11.898]	[0, 0]	[0, 1]	[0, 1]	[0, 0]	0	0	0	285895
LD35431383.las	(3543000.001,1383000.002,5041.345)	(3546000.000,1385999.998,5266.528)	[-3338, 3270]	[-20.028, 19.62]	[0, 0]	[0, 1]	[0, 1]	[0, 0]	0	0	0	244604
LD35431386.las	(3543000.001,1386000.004,5044.849)	(3546000.000,1388999.996,5277.847)	[-3332, 3290]	[-19.992, 19.74]	[0, 0]	[0, 1]	[0, 1]	[0, 0]	0	0	0	180774
LD35431389.las	(3543000.002,1389000.000,4834.344)	(3546000.000,1391999.999,5293.549)	[-3330, 3304]	[-19.98, 19.824]	[0, 0]	[0, 1]	[0, 1]	[0, 0]	0	0	0	274145
LD35431392.las	(3543000.002,1392000.002,5107.792)	(3545999.999,1395000.000,5172.670)	[-2011, 3286]	[-12.066, 19.716]	[0, 0]	[0, 1]	[0, 1]	[0, 0]	0	0	0	305622
LD35431395.las	(3543000.001,1395000.002,5117.464)	(3546000.000,1397999.998,5202.726)	[-1927, 3286]	[-11.562, 19.716]	[0, 0]	[0, 1]	[0, 1]	[0, 0]	0	0	0	354427
LD35431398.las	(3543000.001,1398000.002,5101.217)	(3546000.000,1400999.998,5203.982)	[-1865, 3305]	[-11.19, 19.83]	[0, 0]	[0, 1]	[0, 1]	[0, 0]	0	0	0	397231
LD35431401.las	(3543000.001,1401000.002,5049.317)	(3546000.000,1403999.999,5203.562)	[-1736, 3301]	[-10.416, 19.806]	[0, 0]	[0, 1]	[0, 1]	[0, 0]	0	0	0	472719
LD35431404.las	(3543000.001,1404000.000,5041.916)	(3546000.000,1406999.999,5197.952)	[-1582, 3288]	[-9.492, 19.728]	[0, 0]	[0, 1]	[0, 1]	[0, 0]	0	0	0	478186
LD35431407.las	(3543000.006,1407000.000,5045.495)	(3545999.998,1410000.000,5130.032)	[-1476, 3321]	[-8.856, 19.926]	[0, 0]	[0, 1]	[0, 1]	[0, 0]	0	0	0	492586
LD35431410.las	(3543000.001,1410000.002,5057.359)	(3545999.998,1412999.999,5229.675)	[-1458, 3325]	[-8.748, 19.95]	[0, 0]	[0, 1]	[0, 1]	[0, 0]	0	0	0	621736
LD35431413.las	(3543000.003,1413000.001,5122.145)	(3546000.000,1415999.997,5253.231)	[-1354, 3337]	[-8.124, 20.022]	[0, 0]	[0, 1]	[0, 1]	[0, 0]	0	0	0	625635
LD35431416.las	(3543000.003,1416000.000,5210.823)	(3546000.000,1418999.999,5269.970)	[-1294, 3357]	[-7.764, 20.142]	[0, 0]	[0, 1]	[0, 1]	[0, 0]	0	0	0	690010
LD35431419.las	(3543000.002,1419000.000,5216.968)	(3546000.000,1421999.998,5283.867)	[-1143, 3338]	[-6.858, 20.028]	[0, 0]	[0, 1]	[0, 1]	[0, 0]	0	0	0	830057
LD35431422.las	(3543000.001,1422000.001,5225.127)	(3546000.000,1425000.000,5278.392)	[-1059, 3311]	[-6.354, 19.866]	[0, 0]	[0, 1]	[0, 1]	[0, 0]	0	0	0	825294
LD35431425.las	(3543000.003,1425000.001,5219.294)	(3546000.000,1428000.000,5283.510)	[-903, 3321]	[-5.418, 19.926]	[0, 0]	[0, 1]	[0, 1]	[0, 0]	0	0	0	921770
LD35431428.las	(3543000.003,1428000.004,4858.944)	(3546000.000,1431000.000,5363.155)	[-823, 3321]	[-4.938, 19.926]	[0, 0]	[0, 1]	[0, 1]	[0, 0]	0	0	0	976088
LD35431431.las	(3543000.002,1431000.001,5204.606)	(3546000.000,1433999.999,5348.789)	[-804, 3326]	[-4.824, 19.956]	[0, 0]	[0, 1]	[0, 1]	[0, 0]	0	0	0	962820
LD35431434.las	(3543000.006,1434000.001,5208.572)	(3546000.000,1436999.999,5308.244)	[-668, 3339]	[-4.008, 20.034]	[0, 0]	[0, 1]	[0, 1]	[0, 0]	0	0	0	961676
LD35431437.las	(3543000.001,1437000.000,5236.256)	(3545999.999,1440000.000,5317.716)	[-526, 3338]	[-3.156, 20.028]	[0, 0]	[0, 1]	[0, 1]	[0, 0]	0	0	0	1003976
LD35431440.las	(3543000.004,1440000.001,5244.353)	(3546000.000,1443000.000,5332.788)	[-428, 3337]	[-2.568, 20.022]	[0, 0]	[0, 1]	[0, 1]	[0, 0]	0	0	0	973256
LD35431443.las	(3543000.001,1443000.002,5220.777)	(3546000.000,1446000.000,5328.296)	[-425, 3365]	[-2.55, 20.19]	[0, 0]	[0, 1]	[0, 1]	[0, 0]	0	0	0	982288
LD35461254.las	(3546000.001,1254653.995,4722.628)	(3548999.999,1257000.000,4921.798)	[-3161, 3142]	[-18.966, 18.852]	[0, 0]	[0, 1]	[0, 1]	[0, 0]	0	0	0	1435887
LD35461257.las	(3546000.001,1257000.001,4745.086)	(3548999.999,1259999.999,5164.422)	[-3341, 3139]	[-20.046, 18.834]	[0, 0]	[0, 1]	[0, 1]	[0, 0]	0	0	0	947139
LD35461260.las	(3546000.004,1260000.002,4762.576)	(3548999.999,1262999.998,5251.577)	[-1805, 3139]	[-10.83, 18.834]	[0, 0]	[0, 1]	[0, 1]	[0, 0]	0	0	0	365078
LD35461263.las	(3546000.001,1263000.001,4775.689)	(3548999.999,1265999.997,4806.634)	[-1739, 3163]	[-10.434, 18.978]	[0, 0]	[0, 1]	[0, 1]	[0, 0]	0	0	0	432695
LD35461266.las	(3546000.001,1266000.002,4794.551)	(3548999.999,1268999.999,7080.786)	[-1615, 3187]	[-9.69, 19.122]	[0, 0]	[0, 1]	[0, 1]	[0, 0]	0	0	0	487394
LD35461269.las	(3546000.005,1269000.002,4820.856)	(3548999.999,1271999.999,5177.824)	[-1537, 3190]	[-9.222, 19.14]	[0, 0]	[0, 1]	[0, 1]	[0, 0]	0	0	0	509080
LD35461272.las	(3546000.001,1272000.003,4846.782)	(3548999.996,1275000.000,6781.030)	[-1414, 3211]	[-8.484, 19.266]	[0, 0]	[0, 1]	[0, 1]	[0, 0]	0	0	0	496255
LD35461275.las	(3546000.001,1275000.001,4867.290)	(3548999.999,1277999.998,7123.057)	[-1395, 3244]	[-8.37, 19.464]	[0, 0]	[0, 1]	[0, 1]	[0, 0]	0	0	0	522407
LD35461278.las	(3546000.002,1278000.000,4899.803)	(3548999.999,1280999.999,5290.367)	[-1252, 3235]	[-7.512, 19.41]	[0, 0]	[0, 1]	[0, 1]	[0, 0]	0	0	0	667786
LD35461281.las	(3546000.002,1281000.001,4936.959)	(3548999.999,1283999.999,7095.271)	[-1128, 3256]	[-6.768, 19.536]	[0, 0]	[0, 1]	[0, 1]	[0, 0]	0	0	0	722380
LD35461284.las	(3546000.002,1284000.001,4978.215)	(3548999.999,1286999.999,5254.261)	[-1065, 3276]	[-6.39, 19.656]	[0, 0]	[0, 1]	[0, 1]	[0, 0]	0	0	0	743611
LD35461287.las	(3546000.002,1287000.001,5015.124)	(3548999.999,1290000.000,5084.029)	[-1046, 3273]	[-6.276, 19.638]	[0, 0]	[0, 1]	[0, 1]	[0, 0]	0	0	0	823578
LD35461290.las	(3546000.003,1290000.001,5044.353)	(3548999.998,1292999.999,5221.840)	[-909, 3275]	[-5.454, 19.65]	[0, 0]	[0, 1]	[0, 1]	[0, 0]	0	0	0	999978
LD35461293.las	(3546000.002,1293000.002,5073.756)	(3548999.999,1295999.998,7102.857)	[-824, 3272]	[-4.944, 19.632]	[0, 0]	[0, 1]	[0, 1]	[0, 0]	0	0	0	949876
LD35461296.las	(3546000.005,1296000.000,5095.052)	(3548999.998,1298999.998,7048.851)	[-715, 3285]	[-4.29, 19.71]	[0, 0]	[0, 1]	[0, 1]	[0, 0]	0	0	0	981573
LD35461299.las	(3546000.001,1299000.000,5105.577)	(3548999.997,1301999.999,5274.691)	[-614, 3290]	[-3.684, 19.74]	[0, 0]	[0, 1]	[0, 1]	[0, 0]	0	0	0	1041635
LD35461302.las	(3546000.001,1302000.001,5109.222)	(3548999.999,1304999.998,7088.992)	[-504, 3289]	[-3.024, 19.734]	[0, 0]	[0, 1]	[0, 1]	[0, 0]	0	0	0	991389
LD35461305.las	(3546000.001,1305000.001,5120.659)	(3548999.997,1307999.999,5273.897)	[-463, 3293]	[-2.778, 19.758]	[0, 0]	[0, 1]	[0, 1]	[0, 0]	0	0	0	984969
LD35461308.las	(3546000.002,1308000.001,5133.832)	(3548999.998,1310999.998,6799.698)	[-334, 3293]	[-2.004, 19.758]	[0, 0]	[0, 1]	[0, 1]	[0, 0]	0	0	0	1006541
LD35461311.las	(3546000.002,1311000.002,5145.032)	(3548999.999,1313999.999,5199.976)	[-223, 3291]	[-1.338, 19.746]	[0, 0]	[0, 1]	[0, 1]	[0, 0]	0	0	0	959572
LD35461314.las	(3546000.003,1314000.000,4516.864)	(3548999.999,1317000.000,5301.541)	[-174, 3291]	[-1.044, 19.746]	[0, 0]	[0, 1]	[0, 1]	[0, 0]	0	0	0	958563

# DPH-1.3 Report on ASPRS LAS File Format (Tiled Data) - Informational - continued

File	(Xmin, Ymin, Zmin)	(Xmax, Ymax, Zmax)	Extended Scan Angle	Scan Angle Rank	Scanner Channel	Scan Direction	Edge of Flight Line	User Data	Counts for Synthetic	Key-points	Withheld	Overlap
LD35461317.las	(3546000.001,1317000.002,4936.414)	(3548999.996,1319999.999,6436.713)	[-17, 3292]	[-0.102, 19.752]	[0, 0]	[0, 1]	[0, 1]	[0, 0]	0	0	0	916323
LD35461320.las	(3546000.002,1320000.001,5155.830)	(3548999.999,1323000.000,5313.221)	[133, 3303]	[0.798, 19.818]	[0, 0]	[0, 1]	[0, 1]	[0, 0]	0	0	0	926098
LD35461323.las	(3546000.001,1323000.001,5144.425)	(3548999.999,1325999.997,5209.940)	[155, 3285]	[0.93, 19.71]	[0, 0]	[0, 1]	[0, 1]	[0, 0]	0	0	0	967768
LD35461326.las	(3546000.001,1326000.000,5124.307)	(3548999.997,1328999.999,5312.109)	[221, 3288]	[1.326, 19.728]	[0, 0]	[0, 1]	[0, 1]	[0, 0]	0	0	0	989662
LD35461329.las	(3546000.002,1329000.000,5134.304)	(3548999.995,1331999.999,5198.510)	[355, 3286]	[2.13, 19.716]	[0, 0]	[0, 1]	[0, 1]	[0, 0]	0	0	0	926472
LD35461332.las	(3546000.001,1332000.001,5149.281)	(3548999.997,1335000.000,5346.551)	[449, 3288]	[2.694, 19.728]	[0, 0]	[0, 1]	[0, 1]	[0, 0]	0	0	0	948998
LD35461335.las	(3546000.004,1335000.001,5154.858)	(3548999.999,1338000.000,5208.034)	[569, 3289]	[3.414, 19.734]	[0, 0]	[0, 1]	[0, 1]	[0, 0]	0	0	0	965496
LD35461338.las	(3546000.004,1338000.001,4458.866)	(3548999.998,1340999.999,5329.894)	[528, 3275]	[3.168, 19.65]	[0, 0]	[0, 1]	[0, 1]	[0, 0]	0	0	0	939634
LD35461341.las	(3546000.001,1341000.001,5132.746)	(3548999.998,1343999.999,5194.304)	[339, 3312]	[2.034, 19.872]	[0, 0]	[0, 1]	[0, 1]	[0, 0]	0	0	0	1039029
LD35461344.las	(3546000.007,1344000.000,5143.392)	(3548999.997,1346999.997,5389.071)	[321, 3303]	[1.926, 19.818]	[0, 0]	[0, 1]	[0, 1]	[0, 0]	0	0	0	1008227
LD35461347.las	(3546000.001,1347000.001,5162.608)	(3548999.998,1350000.000,5239.058)	[270, 3290]	[1.62, 19.74]	[0, 0]	[0, 1]	[0, 1]	[0, 0]	0	0	0	998862
LD35461350.las	(3546000.001,1350000.001,5171.473)	(3548999.999,1353000.000,5236.607)	[196, 3295]	[1.176, 19.77]	[0, 0]	[0, 1]	[0, 1]	[0, 0]	0	0	0	963389
LD35461353.las	(3546000.001,1353000.001,5162.368)	(3548999.996,1355999.999,5281.253)	[125, 3289]	[0.75, 19.734]	[0, 0]	[0, 1]	[0, 1]	[0, 0]	0	0	0	980648
LD35461356.las	(3546000.004,1356000.000,5167.654)	(3548999.999,1358999.999,5225.154)	[-54, 3288]	[-0.324, 19.728]	[0, 0]	[0, 1]	[0, 1]	[0, 0]	0	0	0	950161
LD35461359.las	(3546000.005,1359000.002,5168.195)	(3548999.999,1361999.999,5340.993)	[-202, 3291]	[-1.212, 19.746]	[0, 0]	[0, 1]	[0, 1]	[0, 0]	0	0	0	979454
LD35461362.las	(3546000.001,1362000.001,5127.158)	(3548999.999,1365000.000,7094.175)	[-280, 3293]	[-1.68, 19.758]	[0, 0]	[0, 1]	[0, 1]	[0, 0]	0	0	0	1013937
LD35461365.las	(3546000.001,1365000.002,5114.366)	(3548999.999,1367999.997,5341.072)	[-358, 3291]	[-2.148, 19.746]	[0, 0]	[0, 1]	[0, 1]	[0, 0]	0	0	0	971461
LD35461368.las	(3546000.002,1368000.001,5095.338)	(3548999.994,1370999.999,5168.005)	[-481, 3290]	[-2.886, 19.74]	[0, 0]	[0, 1]	[0, 1]	[0, 0]	0	0	0	966616
LD35461371.las	(3546000.001,1371000.000,5088.776)	(3548999.996,1373999.999,5338.900)	[-546, 3289]	[-3.276, 19.734]	[0, 0]	[0, 1]	[0, 1]	[0, 0]	0	0	0	999773
LD35461374.las	(3546000.005,1374000.000,5090.725)	(3548999.995,1376999.999,5154.196)	[-614, 3285]	[-3.684, 19.71]	[0, 0]	[0, 1]	[0, 1]	[0, 0]	0	0	0	982280
LD35461377.las	(3546000.002,1377000.000,5091.784)	(3548999.995,1379999.999,5312.076)	[-707, 3273]	[-4.242, 19.638]	[0, 0]	[0, 1]	[0, 1]	[0, 0]	0	0	0	1021892
LD35461380.las	(3546000.002,1380000.001,5092.050)	(3548999.999,1383000.000,5302.010)	[-875, 3299]	[-5.25, 19.794]	[0, 0]	[0, 1]	[0, 1]	[0, 0]	0	0	0	948202
LD35461383.las	(3546000.001,1383000.001,5030.036)	(3548999.999,1385999.999,5216.476)	[-915, 3292]	[-5.49, 19.752]	[0, 0]	[0, 1]	[0, 1]	[0, 0]	0	0	0	970851
LD35461386.las	(3546000.002,1386000.000,5021.017)	(3548999.996,1388999.998,5101.319)	[-948, 3283]	[-5.688, 19.698]	[0, 0]	[0, 1]	[0, 1]	[0, 0]	0	0	0	969409
LD35461389.las	(3546000.001,1389000.001,5049.747)	(3548999.999,1391999.999,5150.334)	[-1127, 3289]	[-6.762, 19.734]	[0, 0]	[0, 1]	[0, 1]	[0, 0]	0	0	0	757184
LD35461392.las	(3546000.002,1392000.000,5078.002)	(3548999.999,1394999.998,5168.126)	[-1251, 3289]	[-7.506, 19.734]	[0, 0]	[0, 1]	[0, 1]	[0, 0]	0	0	0	695181
LD35461395.las	(3546000.001,1395000.001,5043.169)	(3548999.999,1398000.000,5180.521)	[-1325, 3292]	[-7.95, 19.752]	[0, 0]	[0, 1]	[0, 1]	[0, 0]	0	0	0	653851
LD35461398.las	(3546000.001,1398000.004,5007.680)	(3548999.999,1400999.998,5163.001)	[-1466, 3285]	[-8.796, 19.71]	[0, 0]	[0, 1]	[0, 1]	[0, 0]	0	0	0	599416
LD35461401.las	(3546000.001,1401000.001,5013.156)	(3548999.999,1403999.999,5123.346)	[-1500, 3288]	[-9, 19.728]	[0, 0]	[0, 1]	[0, 1]	[0, 0]	0	0	0	566869
LD35461404.las	(3546000.001,1404000.003,5028.573)	(3548999.998,1406999.999,5179.757)	[-1551, 3268]	[-9.306, 19.608]	[0, 0]	[0, 1]	[0, 1]	[0, 0]	0	0	0	492641
LD35461407.las	(3546000.003,1407000.000,5042.208)	(3548999.997,1409999.999,5217.352)	[-1707, 3303]	[-10.242, 19.818]	[0, 0]	[0, 1]	[0, 1]	[0, 0]	0	0	0	449333
LD35461410.las	(3546000.002,1410000.002,5113.346)	(3548999.999,1412999.998,5249.330)	[-1810, 3302]	[-10.86, 19.812]	[0, 0]	[0, 1]	[0, 1]	[0, 0]	0	0	0	407270
LD35461413.las	(3546000.001,1413000.001,5193.989)	(3548999.999,1415999.997,5253.546)	[-1959, 3315]	[-11.754, 19.89]	[0, 0]	[0, 1]	[0, 1]	[0, 0]	0	0	0	338971
LD35461416.las	(3546000.001,1416000.001,5193.979)	(3548999.999,1418999.998,5257.017)	[-2175, 3326]	[-13.05, 19.956]	[0, 0]	[0, 1]	[0, 1]	[0, 0]	0	0	0	296885
LD35461419.las	(3546000.001,1419000.000,5201.535)	(3548999.999,1421999.999,5262.453)	[-3343, 3320]	[-20.058, 19.92]	[0, 0]	[0, 1]	[0, 1]	[0, 0]	0	0	0	260149
LD35461422.las	(3546000.001,1422000.000,4926.453)	(3548999.999,1424999.999,5270.091)	[-3361, 3324]	[-20.166, 19.944]	[0, 0]	[0, 1]	[0, 1]	[0, 0]	0	0	0	251448
LD35461425.las	(3546000.009,1425000.002,5210.761)	(3548999.999,1428000.000,5288.812)	[-3361, 2208]	[-20.166, 13.248]	[0, 0]	[0, 1]	[0, 1]	[0, 0]	0	0	0	146222
LD35461428.las	(3546000.001,1428000.002,5226.597)	(3548999.999,1430999.998,5292.552)	[-3377, 2081]	[-20.262, 12.486]	[0, 0]	[0, 1]	[0, 1]	[0, 0]	0	0	0	250747
LD35461431.las	(3546000.002,1431000.001,5226.558)	(3548999.999,1433999.999,5288.792)	[-3377, 1979]	[-20.262, 11.874]	[0, 0]	[0, 1]	[0, 1]	[0, 0]	0	0	0	352547
LD35461434.las	(3546000.001,1434000.004,5232.411)	(3548999.999,1436999.998,5304.596)	[-3392, 1849]	[-20.352, 11.094]	[0, 0]	[0, 1]	[0, 1]	[0, 0]	0	0	0	371196
LD35461437.las	(3546000.002,1437000.001,5247.864)	(3548999.998,1439999.999,5314.829)	[-3386, 1655]	[-20.316, 9.93]	[0, 0]	[0, 1]	[0, 1]	[0, 0]	0	0	0	432913
LD35461440.las	(3546000.001,1440000.002,5250.554)	(3548999.995,1443000.000,5326.505)	[-3392, 1647]	[-20.352, 9.882]	[0, 0]	[0, 1]	[0, 1]	[0, 0]	0	0	0	488368
LD35461443.las	(3546000.001,1443000.001,5268.169)	(3548999.997,1445999.998,5334.097)	[-3395, 1626]	[-20.37, 9.756]	[0, 0]	[0, 1]	[0, 1]	[0, 0]	0	0	0	534581
LD35491254.las	(3549000.000,1254669.868,4730.430)	(3551999.990,1257000.000,7002.020)	[-1027, 3137]	[-6.162, 18.822]	[0, 0]	[0, 1]	[0, 1]	[0, 0]	0	0	0	580485
LD35491257.las	(3549000.001,1257000.003,4745.020)	(3551999.996,1259999.999,5183.257)	[-1122, 3136]	[-6.732, 18.816]	[0, 0]	[0, 1]	[0, 1]	[0, 0]	0	0	0	699856
LD35491260.las	(3549000.000,1260000.001,4751.887)	(3551999.996,1262999.996,4793.130)	[-1253, 3144]	[-7.518, 18.864]	[0, 0]	[0, 1]	[0, 1]	[0, 0]	0	0	0	677624
LD35491263.las	(3549000.000,1263000.000,4772.146)	(3551999.999,1265999.994,5223.631)	[-1444, 3144]	[-8.664, 18.864]	[0, 0]	[0, 1]	[0, 1]	[0, 0]	0	0	0	621757
LD35491266.las	(3549000.000,1266000.000,4654.800)	(3551999.998,1268999.994,5180.019)	[-1534, 3153]	[-9.204, 18.918]	[0, 0]	[0, 1]	[0, 1]	[0, 0]	0	0	0	576063
LD35491269.las	(3549000.001,1269000.003,4177.629)	(3551999.998,1272000.000,4888.465)	[-1537, 3186]	[-9.222, 19.116]	[0, 0]	[0, 1]	[0, 1]	[0, 0]	0	0	0	502368



# DPH-1.3 Report on ASPRS LAS File Format (Tiled Data) - Informational - continued

File	(Xmin, Ymin, Zmin)	(Xmax, Ymax, Zmax)	Extended Scan Angle	Scan Angle Rank	Scanner Channel	Scan Direction	Edge of Flight Line	User Data	Counts for Synthetic	Key-points	Withheld	Overlap
LD35491272.las	(3549000.001,1272000.003,4865.807)	(3551999.997,1275000.000,5203.831)	[-1546, 3187]	[-9.276, 19.122]	[0, 0]	[0, 1]	[0, 1]	[0, 0]	0	0	0	447538
LD35491275.las	(3549000.000,1275000.002,4896.129)	(3551999.999,1277999.998,7033.326)	[-1699, 3231]	[-10.194, 19.386]	[0, 0]	[0, 1]	[0, 1]	[0, 0]	0	0	0	461574
LD35491278.las	(3549000.000,1278000.002,4926.188)	(3551999.999,1280999.998,7042.949)	[-1804, 3211]	[-10.824, 19.266]	[0, 0]	[0, 1]	[0, 1]	[0, 0]	0	0	0	376318
LD35491281.las	(3549000.000,1281000.000,4970.725)	(3551999.998,1283999.996,5052.099)	[-1916, 3206]	[-11.496, 19.236]	[0, 0]	[0, 1]	[0, 1]	[0, 0]	0	0	0	268722
LD35491284.las	(3549000.000,1284000.001,5017.779)	(3551999.999,1286999.998,5290.101)	[-3327, 3239]	[-19.962, 19.434]	[0, 0]	[0, 1]	[0, 1]	[0, 0]	0	0	0	251456
LD35491287.las	(3549000.000,1287000.002,5055.744)	(3551999.999,1290000.000,5134.855)	[-3327, 3242]	[-19.962, 19.452]	[0, 0]	[0, 1]	[0, 1]	[0, 0]	0	0	0	260869
LD35491290.las	(3549000.000,1290000.001,5070.502)	(3551999.999,1292999.997,5121.348)	[-3326, 3253]	[-19.956, 19.518]	[0, 0]	[0, 1]	[0, 1]	[0, 0]	0	0	0	229754
LD35491293.las	(3549000.000,1293000.001,5087.096)	(3551999.999,1295999.999,5134.530)	[-3326, 2044]	[-19.956, 12.264]	[0, 0]	[0, 1]	[0, 1]	[0, 0]	0	0	0	324895
LD35491296.las	(3549000.000,1296000.002,5090.341)	(3551999.998,1298999.998,5210.058)	[-3338, 1938]	[-20.028, 11.628]	[0, 0]	[0, 1]	[0, 1]	[0, 0]	0	0	0	383456
LD35491299.las	(3549000.001,1299000.002,4462.133)	(3551999.999,1301999.998,7039.002)	[-3344, 1814]	[-20.064, 10.884]	[0, 0]	[0, 1]	[0, 1]	[0, 0]	0	0	0	387883
LD35491302.las	(3549000.002,1302000.001,5097.687)	(3551999.999,1305000.000,7092.446)	[-3342, 1743]	[-20.052, 10.458]	[0, 0]	[0, 1]	[0, 1]	[0, 0]	0	0	0	428607
LD35491305.las	(3549000.000,1305000.001,5109.048)	(3551999.999,1307999.999,5241.489)	[-3358, 1601]	[-20.148, 9.606]	[0, 0]	[0, 1]	[0, 1]	[0, 0]	0	0	0	497494
LD35491308.las	(3549000.000,1308000.001,5121.469)	(3551999.997,1310999.997,5199.852)	[-3346, 1483]	[-20.076, 8.898]	[0, 0]	[0, 1]	[0, 1]	[0, 0]	0	0	0	512713
LD35491311.las	(3549000.001,1311000.001,5131.643)	(3551999.999,1313999.998,6907.811)	[-3343, 1419]	[-20.058, 8.514]	[0, 0]	[0, 1]	[0, 1]	[0, 0]	0	0	0	516914
LD35491314.las	(3549000.000,1314000.000,5141.873)	(3551999.998,1317000.000,5214.730)	[-3328, 1405]	[-19.968, 8.43]	[0, 0]	[0, 1]	[0, 1]	[0, 0]	0	0	0	575598
LD35491317.las	(3549000.002,1317000.001,5143.654)	(3551999.999,1319999.999,5213.346)	[-3325, 1372]	[-19.95, 8.232]	[0, 0]	[0, 1]	[0, 1]	[0, 0]	0	0	0	636849
LD35491320.las	(3549000.003,1320000.003,5124.927)	(3551999.999,1323000.000,5207.650)	[-3328, 1261]	[-19.968, 7.566]	[0, 0]	[0, 1]	[0, 1]	[0, 0]	0	0	0	718644
LD35491323.las	(3549000.001,1323000.003,5105.725)	(3551999.999,1325999.997,5191.738)	[-3331, 1081]	[-19.986, 6.486]	[0, 0]	[0, 1]	[0, 1]	[0, 0]	0	0	0	859385
LD35491326.las	(3549000.001,1326000.000,5113.205)	(3551999.999,1328999.999,5331.961)	[-3348, 908]	[-20.088, 5.448]	[0, 0]	[0, 1]	[0, 1]	[0, 0]	0	0	0	934606
LD35491329.las	(3549000.001,1329000.004,5124.809)	(3551999.999,1331999.999,5185.980)	[-3347, 917]	[-20.082, 5.502]	[0, 0]	[0, 1]	[0, 1]	[0, 0]	0	0	0	929073
LD35491332.las	(3549000.000,1332000.001,5135.662)	(3551999.999,1334999.997,7131.659)	[-3335, 900]	[-20.01, 5.4]	[0, 0]	[0, 1]	[0, 1]	[0, 0]	0	0	0	928979
LD35491335.las	(3549000.001,1335000.002,5132.283)	(3551999.999,1337999.999,5212.650)	[-3341, 735]	[-20.046, 4.41]	[0, 0]	[0, 1]	[0, 1]	[0, 0]	0	0	0	1004541
LD35491338.las	(3549000.001,1338000.001,5145.869)	(3551999.997,1340999.999,5196.079)	[-3343, 623]	[-20.058, 3.738]	[0, 0]	[0, 1]	[0, 1]	[0, 0]	0	0	0	994325
LD35491341.las	(3549000.001,1341000.001,5111.443)	(3551999.995,1343999.997,5199.156)	[-3359, 527]	[-20.154, 3.162]	[0, 0]	[0, 1]	[0, 1]	[0, 0]	0	0	0	964152
LD35491344.las	(3549000.007,1344000.000,5131.591)	(3551999.998,1347000.000,5205.944)	[-3346, 339]	[-20.076, 2.034]	[0, 0]	[0, 1]	[0, 1]	[0, 0]	0	0	0	978552
LD35491347.las	(3549000.000,1347000.003,5156.863)	(3551999.999,1350000.000,5344.904)	[-3347, 331]	[-20.082, 1.986]	[0, 0]	[0, 1]	[0, 1]	[0, 0]	0	0	0	986885
LD35491350.las	(3549000.003,1350000.001,5158.769)	(3551999.997,1353000.000,7178.716)	[-3343, 269]	[-20.058, 1.614]	[0, 0]	[0, 1]	[0, 1]	[0, 0]	0	0	0	1030496
LD35491353.las	(3549000.000,1353000.002,5091.542)	(3551999.999,1355999.999,5218.218)	[-3361, 196]	[-20.166, 1.176]	[0, 0]	[0, 1]	[0, 1]	[0, 0]	0	0	0	1081083
LD35491356.las	(3549000.002,1356000.000,5114.967)	(3551999.999,1358999.999,5243.936)	[-3344, 124]	[-20.064, 0.744]	[0, 0]	[0, 1]	[0, 1]	[0, 0]	0	0	0	975267
LD35491359.las	(3549000.003,1359000.000,5121.364)	(3551999.998,1362000.000,5205.547)	[-3342, -56]	[-20.052, -0.336]	[0, 0]	[0, 1]	[0, 1]	[0, 0]	0	0	0	959352
LD35491362.las	(3549000.000,1362000.002,5108.389)	(3551999.999,1365000.000,5184.438)	[-3337, -203]	[-20.022, -1.218]	[0, 0]	[0, 1]	[0, 1]	[0, 0]	0	0	0	1030411
LD35491365.las	(3549000.009,1365000.001,5104.373)	(3551999.997,1368000.000,5151.292)	[-3342, -281]	[-20.052, -1.686]	[0, 0]	[0, 1]	[0, 1]	[0, 0]	0	0	0	1043728
LD35491368.las	(3549000.003,1368000.001,5087.890)	(3551999.998,1370999.999,5242.132)	[-3327, -360]	[-19.962, -2.16]	[0, 0]	[0, 1]	[0, 1]	[0, 0]	0	0	0	969423
LD35491371.las	(3549000.000,1371000.000,5082.651)	(3551999.999,1373999.999,7046.423)	[-3345, -482]	[-20.07, -2.892]	[0, 0]	[0, 1]	[0, 1]	[0, 0]	0	0	0	983142
LD35491374.las	(3549000.001,1374000.001,5077.080)	(3551999.993,1376999.998,5114.504)	[-3337, -546]	[-20.022, -3.276]	[0, 0]	[0, 1]	[0, 1]	[0, 0]	0	0	0	1036596
LD35491377.las	(3549000.003,1377000.000,5086.105)	(3551999.999,1380000.000,5119.721)	[-3332, -523]	[-19.992, -3.138]	[0, 0]	[0, 1]	[0, 1]	[0, 0]	0	0	0	1037939
LD35491380.las	(3549000.001,1380000.003,4998.743)	(3551999.998,1383000.000,5132.404)	[-3325, -359]	[-19.95, -2.154]	[0, 0]	[0, 1]	[0, 1]	[0, 0]	0	0	0	1023312
LD35491383.las	(3549000.000,1383000.002,4994.449)	(3551999.998,1385999.999,5253.628)	[-3326, -280]	[-19.956, -1.68]	[0, 0]	[0, 1]	[0, 1]	[0, 0]	0	0	0	995505
LD35491386.las	(3549000.000,1386000.000,5008.874)	(3551999.999,1388999.996,7042.722)	[-3327, -242]	[-19.962, -1.452]	[0, 0]	[0, 1]	[0, 1]	[0, 0]	0	0	0	1033758
LD35491389.las	(3549000.000,1389000.001,5048.025)	(3551999.999,1391999.998,5164.734)	[-3342, -166]	[-20.052, -0.996]	[0, 0]	[0, 1]	[0, 1]	[0, 0]	0	0	0	982168
LD35491392.las	(3549000.000,1392000.001,4981.063)	(3551999.999,1395000.000,5187.982)	[-3341, -58]	[-20.046, -0.348]	[0, 0]	[0, 1]	[0, 1]	[0, 0]	0	0	0	938157
LD35491395.las	(3549000.002,1395000.002,4981.745)	(3551999.999,1398000.000,5104.790)	[-3327, 166]	[-19.962, 0.996]	[0, 0]	[0, 1]	[0, 1]	[0, 0]	0	0	0	1008576
LD35491398.las	(3549000.000,1398000.001,4996.680)	(3551999.999,1400999.998,7069.556)	[-3341, 306]	[-20.046, 1.836]	[0, 0]	[0, 1]	[0, 1]	[0, 0]	0	0	0	1049818
LD35491401.las	(3549000.000,1401000.000,5011.831)	(3551999.999,1403999.998,5206.391)	[-3344, 390]	[-20.064, 2.34]	[0, 0]	[0, 1]	[0, 1]	[0, 0]	0	0	0	1047670
LD35491404.las	(3549000.000,1404000.000,5119.681)	(3551999.998,1406999.999,5222.585)	[-3361, 384]	[-20.166, 2.304]	[0, 0]	[0, 1]	[0, 1]	[0, 0]	0	0	0	996519
LD35491407.las	(3549000.000,1407000.000,5155.344)	(3551999.999,1409999.999,5225.813)	[-3371, 457]	[-20.226, 2.742]	[0, 0]	[0, 1]	[0, 1]	[0, 0]	0	0	0	985388
LD35491410.las	(3549000.000,1410000.001,5168.743)	(3551999.999,1413000.000,5282.450)	[-3357, 658]	[-20.142, 3.948]	[0, 0]	[0, 1]	[0, 1]	[0, 0]	0	0	0	1038430
LD35491413.las	(3549000.001,1413000.002,5176.935)	(3551999.999,1415999.999,5333.126)	[-3376, 717]	[-20.256, 4.302]	[0, 0]	[0, 1]	[0, 1]	[0, 0]	0	0	0	1029471
LD35491416.las	(3549000.005,1416000.002,5182.877)	(3551999.997,1418999.999,5238.300)	[-3393, 814]	[-20.358, 4.884]	[0, 0]	[0, 1]	[0, 1]	[0, 0]	0	0	0	899479

# DPH-1.3 Report on ASPRS LAS File Format (Tiled Data) - Informational - continued

File	(Xmin, Ymin, Zmin)	(Xmax, Ymax, Zmax)	Extended Scan Angle	Scan Angle Rank	Scanner Channel	Scan Direction	Edge of Flight Line	User Data	Counts for Synthetic	Key-points	Withheld	Overlap
LD35491419.las	(3549000.000,1419000.000,5194.340)	(3551999.997,1421999.999,5700.336)	[-3396, 919]	[-20.376, 5.514]	[0, 0]	[0, 1]	[0, 1]	[0, 0]	0	0	0	1014368
LD35491422.las	(3549000.000,1422000.000,5196.889)	(3551999.996,1425000.000,5261.594)	[-3395, 970]	[-20.37, 5.82]	[0, 0]	[0, 1]	[0, 1]	[0, 0]	0	0	0	905168
LD35491425.las	(3549000.000,1425000.001,5210.308)	(3551999.999,1428000.000,5270.652)	[-3359, 1002]	[-20.154, 6.012]	[0, 0]	[0, 1]	[0, 1]	[0, 0]	0	0	0	836645
LD35491428.las	(3549000.000,1428000.001,5212.637)	(3551999.999,1430999.998,5275.980)	[-3359, 1183]	[-20.154, 7.098]	[0, 0]	[0, 1]	[0, 1]	[0, 0]	0	0	0	771974
LD35491431.las	(3549000.000,1431000.001,5226.059)	(3551999.999,1433999.996,5281.508)	[-3377, 1293]	[-20.262, 7.758]	[0, 0]	[0, 1]	[0, 1]	[0, 0]	0	0	0	678574
LD35491434.las	(3549000.000,1434000.001,5232.844)	(3551999.998,1436999.999,5297.417)	[-3374, 1344]	[-20.244, 8.064]	[0, 0]	[0, 1]	[0, 1]	[0, 0]	0	0	0	567665
LD35491437.las	(3549000.000,1437000.002,5242.421)	(3551999.999,1439999.999,5756.947)	[-3376, 1514]	[-20.256, 9.084]	[0, 0]	[0, 1]	[0, 1]	[0, 0]	0	0	0	526530
LD35491440.las	(3549000.004,1440000.001,5251.630)	(3551999.994,1442999.998,5310.928)	[-3398, 1645]	[-20.388, 9.87]	[0, 0]	[0, 1]	[0, 1]	[0, 0]	0	0	0	523534
LD35491443.las	(3549000.000,1443000.001,5246.709)	(3551999.999,1446000.000,5328.457)	[-3392, 1678]	[-20.352, 10.068]	[0, 0]	[0, 1]	[0, 1]	[0, 0]	0	0	0	473887
LD35521254.las	(3552000.001,1254690.334,4724.118)	(3554999.998,1257000.000,5119.150)	[-3179, -245]	[-19.074, -1.47]	[0, 0]	[0, 1]	[0, 1]	[0, 0]	0	0	0	767449
LD35521257.las	(3552000.003,1257000.001,4739.101)	(3554999.999,1259999.997,5184.596)	[-3196, -91]	[-19.176, -0.546]	[0, 0]	[0, 1]	[0, 1]	[0, 0]	0	0	0	987930
LD35521260.las	(3552000.001,1260000.001,4756.283)	(3554999.999,1262999.997,5210.708)	[-3208, 79]	[-19.248, 0.474]	[0, 0]	[0, 1]	[0, 1]	[0, 0]	0	0	0	1019537
LD35521263.las	(3552000.000,1263000.001,4780.128)	(3554999.996,1265999.999,5215.452)	[-3209, 191]	[-19.254, 1.146]	[0, 0]	[0, 1]	[0, 1]	[0, 0]	0	0	0	979101
LD35521266.las	(3552000.003,1266000.000,4806.060)	(3554999.999,1268999.999,5521.232)	[-3227, 206]	[-19.362, 1.236]	[0, 0]	[0, 1]	[0, 1]	[0, 0]	0	0	0	956414
LD35521269.las	(3552000.002,1269000.000,4840.154)	(3554999.999,1272000.000,6911.410)	[-3261, 279]	[-19.566, 1.674]	[0, 0]	[0, 1]	[0, 1]	[0, 0]	0	0	0	968514
LD35521272.las	(3552000.003,1272000.003,4888.399)	(3554999.999,1275000.000,4946.519)	[-3276, 347]	[-19.656, 2.082]	[0, 0]	[0, 1]	[0, 1]	[0, 0]	0	0	0	1009018
LD35521275.las	(3552000.004,1275000.001,4923.868)	(3554999.998,1277999.999,5243.300)	[-3293, 493]	[-19.758, 2.958]	[0, 0]	[0, 1]	[0, 1]	[0, 0]	0	0	0	986185
LD35521278.las	(3552000.002,1278000.000,4468.551)	(3554999.993,1280999.997,5241.079)	[-3309, 621]	[-19.854, 3.726]	[0, 0]	[0, 1]	[0, 1]	[0, 0]	0	0	0	1032781
LD35521281.las	(3552000.001,1281000.000,4655.640)	(3554999.999,1283999.999,5244.268)	[-3310, 739]	[-19.86, 4.434]	[0, 0]	[0, 1]	[0, 1]	[0, 0]	0	0	0	1030261
LD35521284.las	(3552000.001,1284000.000,5021.411)	(3554999.998,1286999.999,7076.653)	[-3317, 812]	[-19.902, 4.872]	[0, 0]	[0, 1]	[0, 1]	[0, 0]	0	0	0	997946
LD35521287.las	(3552000.000,1287000.003,5056.673)	(3554999.995,1289999.998,6819.629)	[-3311, 908]	[-19.866, 5.448]	[0, 0]	[0, 1]	[0, 1]	[0, 0]	0	0	0	894889
LD35521290.las	(3552000.001,1290000.001,5061.069)	(3554999.996,1292999.999,5192.267)	[-3331, 1065]	[-19.986, 6.39]	[0, 0]	[0, 1]	[0, 1]	[0, 0]	0	0	0	782852
LD35521293.las	(3552000.000,1293000.000,5080.170)	(3554999.999,1295999.999,5218.533)	[-3330, 1177]	[-19.98, 7.062]	[0, 0]	[0, 1]	[0, 1]	[0, 0]	0	0	0	733569
LD35521296.las	(3552000.001,1296000.000,5087.995)	(3554999.998,1298999.997,7013.165)	[-3320, 1230]	[-19.92, 7.38]	[0, 0]	[0, 1]	[0, 1]	[0, 0]	0	0	0	678684
LD35521299.las	(3552000.001,1299000.000,5078.546)	(3554999.997,1301999.999,7087.263)	[-3347, 1300]	[-20.082, 7.8]	[0, 0]	[0, 1]	[0, 1]	[0, 0]	0	0	0	604063
LD35521302.las	(3552000.001,1302000.001,5093.363)	(3554999.998,1305000.000,7056.603)	[-3339, 1375]	[-20.034, 8.25]	[0, 0]	[0, 1]	[0, 1]	[0, 0]	0	0	0	585248
LD35521305.las	(3552000.001,1305000.001,5102.316)	(3554999.994,1307999.997,5167.936)	[-3344, 1518]	[-20.064, 9.108]	[0, 0]	[0, 1]	[0, 1]	[0, 0]	0	0	0	518630
LD35521308.las	(3552000.000,1308000.002,4926.316)	(3554999.998,1310999.998,5167.427)	[-3328, 1581]	[-19.968, 9.486]	[0, 0]	[0, 1]	[0, 1]	[0, 0]	0	0	0	465119
LD35521311.las	(3552000.000,1311000.003,5129.114)	(3554999.998,1313999.996,5250.701)	[-3326, 1579]	[-19.956, 9.474]	[0, 0]	[0, 1]	[0, 1]	[0, 0]	0	0	0	431851
LD35521314.las	(3552000.001,1314000.001,5042.234)	(3554999.999,1317000.000,5197.427)	[-3342, 1672]	[-20.052, 10.032]	[0, 0]	[0, 1]	[0, 1]	[0, 0]	0	0	0	424835
LD35521317.las	(3552000.000,1317000.001,4990.371)	(3554999.995,1320000.000,5170.295)	[-3343, 1832]	[-20.058, 10.992]	[0, 0]	[0, 1]	[0, 1]	[0, 0]	0	0	0	406124
LD35521320.las	(3552000.000,1320000.003,5028.642)	(3554999.989,1323000.000,5232.079)	[-3343, 2037]	[-20.058, 12.222]	[0, 0]	[0, 1]	[0, 1]	[0, 0]	0	0	0	341633
LD35521323.las	(3552000.000,1323000.001,5107.047)	(3554999.997,1325999.999,5184.796)	[-3324, 2160]	[-19.944, 12.96]	[0, 0]	[0, 1]	[0, 1]	[0, 0]	0	0	0	177253
LD35521326.las	(3552000.000,1326000.001,5105.511)	(3554999.999,1328999.999,5177.647)	[-3339, 2162]	[-20.034, 12.972]	[0, 0]	[0, 1]	[0, 1]	[0, 0]	0	0	0	72541
LD35521329.las	(3552000.000,1329000.000,5117.746)	(3554999.997,1331999.997,5181.623)	[-3355, 2109]	[-20.13, 12.654]	[0, 0]	[0, 1]	[0, 1]	[0, 0]	0	0	0	291219
LD35521332.las	(3552000.000,1332000.002,5123.389)	(3554999.999,1335000.000,5198.979)	[-3375, 2247]	[-20.25, 13.482]	[0, 0]	[0, 1]	[0, 1]	[0, 0]	0	0	0	306761
LD35521335.las	(3552000.002,1335000.001,5129.947)	(3554999.999,1337999.999,5196.112)	[-3372, 2488]	[-20.232, 14.928]	[0, 0]	[0, 1]	[0, 1]	[0, 0]	0	0	0	305651
LD35521338.las	(3552000.004,1338000.002,5125.502)	(3554999.999,1340999.998,5185.849)	[-3357, 2505]	[-20.142, 15.03]	[0, 0]	[0, 1]	[0, 1]	[0, 0]	0	0	0	344412
LD35521341.las	(3552000.000,1341000.000,5133.221)	(3554999.999,1343999.997,5192.122)	[-3370, 2505]	[-20.22, 15.03]	[0, 0]	[0, 1]	[0, 1]	[0, 0]	0	0	0	402455
LD35521344.las	(3552000.003,1344000.000,5145.311)	(3554999.998,1347000.000,5200.209)	[-3373, 2661]	[-20.238, 15.966]	[0, 0]	[0, 1]	[0, 1]	[0, 0]	0	0	0	455181
LD35521347.las	(3552000.000,1347000.002,5146.335)	(3554999.999,1350000.000,5207.470)	[-3372, 2828]	[-20.232, 16.968]	[0, 0]	[0, 1]	[0, 1]	[0, 0]	0	0	0	528034
LD35521350.las	(3552000.000,1350000.003,5115.262)	(3554999.998,1353000.000,5199.166)	[-3355, 2909]	[-20.13, 17.454]	[0, 0]	[0, 1]	[0, 1]	[0, 0]	0	0	0	545498
LD35521353.las	(3552000.000,1353000.002,5034.544)	(3554999.996,1355999.999,5177.854)	[-3338, 2927]	[-20.028, 17.562]	[0, 0]	[0, 1]	[0, 1]	[0, 0]	0	0	0	575059
LD35521356.las	(3552000.000,1356000.003,5005.210)	(3554999.998,1358999.999,5163.769)	[-3322, 2909]	[-19.932, 17.454]	[0, 0]	[0, 1]	[0, 1]	[0, 0]	0	0	0	645569
LD35521359.las	(3552000.001,1359000.001,5087.309)	(3554999.999,1361999.999,5175.984)	[-3340, 3079]	[-20.04, 18.474]	[0, 0]	[0, 1]	[0, 1]	[0, 0]	0	0	0	666200
LD35521362.las	(3552000.005,1362000.002,4866.860)	(3554999.999,1365000.000,5204.990)	[-3322, 3245]	[-19.932, 19.47]	[0, 0]	[0, 1]	[0, 1]	[0, 0]	0	0	0	815765
LD35521365.las	(3552000.001,1365000.001,5021.906)	(3554999.998,1368000.000,6688.743)	[-3320, 3271]	[-19.92, 19.626]	[0, 0]	[0, 1]	[0, 1]	[0, 0]	0	0	0	924159
LD35521368.las	(3552000.000,1368000.007,5029.983)	(3554999.996,1370999.997,5150.800)	[-3306, 3274]	[-19.836, 19.644]	[0, 0]	[0, 1]	[0, 1]	[0, 0]	0	0	0	940338
LD35521371.las	(3552000.000,1371000.001,5063.287)	(3554999.999,1373999.999,5109.491)	[-3321, 3274]	[-19.926, 19.644]	[0, 0]	[0, 1]	[0, 1]	[0, 0]	0	0	0	1025908

# DPH-1.3 Report on ASPRS LAS File Format (Tiled Data) - Informational - continued

File	(Xmin, Ymin, Zmin)	(Xmax, Ymax, Zmax)	Extended Scan Angle	Scan Angle Rank	Scanner Channel	Scan Direction	Edge of Flight Line	User Data	Counts for Synthetic	Key-points	Withheld	Overlap
LD35521374.las	(3552000.001,1374000.000,5051.552)	(3554999.999,1376999.998,5771.701)	[-3322, 3271]	[-19.932, 19.626]	[0, 0]	[0, 1]	[0, 1]	[0, 0]	0	0	0	972441
LD35521377.las	(3552000.001,1377000.000,4977.733)	(3554999.995,1380000.000,5139.199)	[-3305, 3273]	[-19.83, 19.638]	[0, 0]	[0, 1]	[0, 1]	[0, 0]	0	0	0	1012474
LD35521380.las	(3552000.003,1380000.001,4979.534)	(3554999.999,1383000.000,6952.660)	[-3321, 3277]	[-19.926, 19.662]	[0, 0]	[0, 1]	[0, 1]	[0, 0]	0	0	0	1008125
LD35521383.las	(3552000.002,1383000.001,4993.294)	(3554999.996,1385999.999,5116.942)	[-3323, 3272]	[-19.938, 19.632]	[0, 0]	[0, 1]	[0, 1]	[0, 0]	0	0	0	932826
LD35521386.las	(3552000.000,1386000.000,5060.193)	(3554999.998,1388999.999,5161.571)	[-3322, 3270]	[-19.932, 19.62]	[0, 0]	[0, 1]	[0, 1]	[0, 0]	0	0	0	997312
LD35521389.las	(3552000.000,1389000.000,4972.585)	(3554999.990,1391999.999,5158.307)	[-3304, 3273]	[-19.824, 19.638]	[0, 0]	[0, 1]	[0, 1]	[0, 0]	0	0	0	1016807
LD35521392.las	(3552000.000,1392000.001,4967.005)	(3554999.997,1394999.999,5107.572)	[-3304, 3277]	[-19.824, 19.662]	[0, 0]	[0, 1]	[0, 1]	[0, 0]	0	0	0	1004956
LD35521395.las	(3552000.000,1395000.005,4588.813)	(3554999.997,1398000.000,5114.111)	[-3322, 3282]	[-19.932, 19.692]	[0, 0]	[0, 1]	[0, 1]	[0, 0]	0	0	0	974431
LD35521398.las	(3552000.007,1398000.002,5058.428)	(3554999.997,1400999.999,5188.894)	[-3323, 3270]	[-19.938, 19.62]	[0, 0]	[0, 1]	[0, 1]	[0, 0]	0	0	0	951711
LD35521401.las	(3552000.002,1401000.000,5104.268)	(3554999.998,1403999.997,7087.118)	[-3340, 3270]	[-20.04, 19.622]	[0, 0]	[0, 1]	[0, 1]	[0, 0]	0	0	0	916976
LD35521404.las	(3552000.001,1404000.000,5098.363)	(3554999.999,1406999.999,5212.020)	[-3337, 3287]	[-20.022, 19.722]	[0, 0]	[0, 1]	[0, 1]	[0, 0]	0	0	0	953927
LD35521407.las	(3552000.000,1407000.000,5098.422)	(3554999.999,1409999.998,5213.779)	[-3340, 3276]	[-20.04, 19.656]	[0, 0]	[0, 1]	[0, 1]	[0, 0]	0	0	0	985305
LD35521410.las	(3552000.000,1410000.001,5120.475)	(3554999.999,1412999.999,5502.745)	[-3354, 3291]	[-20.124, 19.746]	[0, 0]	[0, 1]	[0, 1]	[0, 0]	0	0	0	954450
LD35521413.las	(3552000.004,1413000.002,5138.008)	(3554999.999,1415999.999,5223.425)	[-3388, 3302]	[-20.328, 19.812]	[0, 0]	[0, 1]	[0, 1]	[0, 0]	0	0	0	934851
LD35521416.las	(3552000.001,1416000.000,5172.155)	(3554999.996,1418999.999,5240.337)	[-3390, 3310]	[-20.34, 19.86]	[0, 0]	[0, 1]	[0, 1]	[0, 0]	0	0	0	998507
LD35521419.las	(3552000.000,1419000.002,5188.956)	(3554999.999,1421999.998,5248.867)	[-3387, 3269]	[-20.322, 19.614]	[0, 0]	[0, 1]	[0, 1]	[0, 0]	0	0	0	917021
LD35521422.las	(3552000.003,1422000.001,5196.154)	(3554999.998,1424999.998,5256.312)	[-3405, 3319]	[-20.43, 19.914]	[0, 0]	[0, 1]	[0, 1]	[0, 0]	0	0	0	944055
LD35521425.las	(3552000.004,1425000.002,5202.293)	(3554999.991,1428000.000,5263.900)	[-3398, 3325]	[-20.388, 19.95]	[0, 0]	[0, 1]	[0, 1]	[0, 0]	0	0	0	935839
LD35521428.las	(3552000.000,1428000.001,5209.655)	(3554999.999,1430999.999,5276.279)	[-3405, 3326]	[-20.43, 19.956]	[0, 0]	[0, 1]	[0, 1]	[0, 0]	0	0	0	951434
LD35521431.las	(3552000.001,1431000.001,5229.032)	(3554999.998,1433999.999,5281.262)	[-3407, 3305]	[-20.442, 19.83]	[0, 0]	[0, 1]	[0, 1]	[0, 0]	0	0	0	951975
LD35521434.las	(3552000.002,1434000.000,5239.888)	(3554999.999,1436999.998,5298.858)	[-3427, 3337]	[-20.562, 20.022]	[0, 0]	[0, 1]	[0, 1]	[0, 0]	0	0	0	961252
LD35521437.las	(3552000.000,1437000.000,5241.075)	(3554999.998,1440000.000,5306.472)	[-3439, 3341]	[-20.634, 20.046]	[0, 0]	[0, 1]	[0, 1]	[0, 0]	0	0	0	1000598
LD35521440.las	(3552000.000,1440000.004,5252.385)	(3554999.993,1442999.999,5309.635)	[-3439, 3343]	[-20.634, 20.058]	[0, 0]	[0, 1]	[0, 1]	[0, 0]	0	0	0	941217
LD35521443.las	(3552000.000,1443000.001,5227.526)	(3554999.997,1446000.000,5426.321)	[-3421, 3316]	[-20.526, 19.896]	[0, 0]	[0, 1]	[0, 1]	[0, 0]	0	0	0	971473
LD35551254.las	(3555000.003,1254705.601,4723.268)	(3557999.999,1257000.000,4742.304)	[-3188, 3143]	[-19.128, 18.858]	[0, 0]	[0, 1]	[0, 1]	[0, 0]	0	0	0	809939
LD35551257.las	(3555000.000,1257000.001,4738.944)	(3558000.000,1260000.000,4765.440)	[-3205, 3141]	[-19.23, 18.846]	[0, 0]	[0, 1]	[0, 1]	[0, 0]	0	0	0	1023861
LD35551260.las	(3555000.001,1260000.001,4756.792)	(3558000.000,1262999.998,7026.751)	[-3221, 3154]	[-19.326, 18.924]	[0, 0]	[0, 1]	[0, 1]	[0, 0]	0	0	0	986143
LD35551263.las	(3555000.000,1263000.000,4776.687)	(3557999.998,1265999.999,4813.862)	[-3224, 3158]	[-19.344, 18.948]	[0, 0]	[0, 1]	[0, 1]	[0, 0]	0	0	0	936206
LD35551266.las	(3555000.000,1266000.000,4805.004)	(3558000.000,1268999.999,4860.158)	[-3238, 3189]	[-19.428, 19.134]	[0, 0]	[0, 1]	[0, 1]	[0, 0]	0	0	0	938642
LD35551269.las	(3555000.000,1269000.000,4852.044)	(3558000.000,1272000.000,7048.628)	[-3257, 3198]	[-19.542, 19.188]	[0, 0]	[0, 1]	[0, 1]	[0, 0]	0	0	0	962381
LD35551272.las	(3555000.000,1272000.001,4900.348)	(3558000.000,1275000.000,5238.877)	[-3282, 3207]	[-19.692, 19.242]	[0, 0]	[0, 1]	[0, 1]	[0, 0]	0	0	0	999117
LD35551275.las	(3555000.000,1275000.001,4938.845)	(3557999.999,1277999.999,5228.201)	[-3321, 3238]	[-19.926, 19.428]	[0, 0]	[0, 1]	[0, 1]	[0, 0]	0	0	0	1015948
LD35551278.las	(3555000.000,1278000.000,4965.384)	(3557999.997,1280999.999,5042.336)	[-3324, 3254]	[-19.944, 19.524]	[0, 0]	[0, 1]	[0, 1]	[0, 0]	0	0	0	951732
LD35551281.las	(3555000.002,1281000.000,4991.033)	(3557999.999,1283999.998,5050.138)	[-3322, 3255]	[-19.932, 19.53]	[0, 0]	[0, 1]	[0, 1]	[0, 0]	0	0	0	977731
LD35551284.las	(3555000.000,1284000.000,5013.514)	(3557999.997,1286999.998,5064.613)	[-3339, 3271]	[-20.034, 19.626]	[0, 0]	[0, 1]	[0, 1]	[0, 0]	0	0	0	973902
LD35551287.las	(3555000.001,1287000.003,5046.584)	(3558000.000,1290000.000,5078.894)	[-3339, 3287]	[-20.034, 19.722]	[0, 0]	[0, 1]	[0, 1]	[0, 0]	0	0	0	991037
LD35551290.las	(3555000.003,1290000.001,5062.503)	(3558000.000,1292999.998,7035.721)	[-3324, 3288]	[-19.944, 19.728]	[0, 0]	[0, 1]	[0, 1]	[0, 0]	0	0	0	958377
LD35551293.las	(3555000.000,1293000.001,5078.445)	(3557999.999,1295999.999,5735.244)	[-3353, 3272]	[-20.118, 19.632]	[0, 0]	[0, 1]	[0, 1]	[0, 0]	0	0	0	979716
LD35551296.las	(3555000.000,1296000.001,5089.406)	(3557999.999,1298999.998,5264.458)	[-3357, 3282]	[-20.142, 19.692]	[0, 0]	[0, 1]	[0, 1]	[0, 0]	0	0	0	970687
LD35551299.las	(3555000.000,1299000.002,5097.923)	(3557999.999,1301999.999,5126.880)	[-3340, 3292]	[-20.04, 19.752]	[0, 0]	[0, 1]	[0, 1]	[0, 0]	0	0	0	948252
LD35551302.las	(3555000.001,1302000.001,5105.144)	(3557999.999,1305000.000,5154.596)	[-3355, 3292]	[-20.13, 19.752]	[0, 0]	[0, 1]	[0, 1]	[0, 0]	0	0	0	953819
LD35551305.las	(3555000.001,1305000.006,5116.315)	(3558000.000,1307999.997,5240.288)	[-3356, 3293]	[-20.136, 19.758]	[0, 0]	[0, 1]	[0, 1]	[0, 0]	0	0	0	940939
LD35551308.las	(3555000.000,1308000.009,5091.410)	(3558000.000,1310999.999,5304.051)	[-3370, 3283]	[-20.22, 19.698]	[0, 0]	[0, 1]	[0, 1]	[0, 0]	0	0	0	895975
LD35551311.las	(3555000.001,1311000.001,5012.690)	(3557999.998,1313999.998,5174.022)	[-3356, 3285]	[-20.136, 19.71]	[0, 0]	[0, 1]	[0, 1]	[0, 0]	0	0	0	963738
LD35551314.las	(3555000.003,1314000.000,4939.511)	(3558000.000,1317000.000,5159.986)	[-3321, 3279]	[-19.926, 19.674]	[0, 0]	[0, 1]	[0, 1]	[0, 0]	0	0	0	971467
LD35551317.las	(3555000.001,1317000.002,4924.685)	(3558000.000,1319999.998,5084.721)	[-3272, 3274]	[-19.632, 19.644]	[0, 0]	[0, 1]	[0, 1]	[0, 0]	0	0	0	1010279
LD35551320.las	(3555000.001,1320000.001,4960.955)	(3557999.999,1322999.999,7065.895)	[-3323, 3274]	[-19.938, 19.644]	[0, 0]	[0, 1]	[0, 1]	[0, 0]	0	0	0	932385
LD35551323.las	(3555000.001,1323000.003,5024.747)	(3558000.000,1325999.999,5142.234)	[-3327, 3287]	[-19.962, 19.722]	[0, 0]	[0, 1]	[0, 1]	[0, 0]	0	0	0	926288
LD35551326.las	(3555000.000,1326000.002,5099.734)	(3558000.000,1328999.998,5161.571)	[-3340, 3293]	[-20.04, 19.758]	[0, 0]	[0, 1]	[0, 1]	[0, 0]	0	0	0	895264

# DPH-1.3 Report on ASPRS LAS File Format (Tiled Data) - Informational - continued

File	(Xmin, Ymin, Zmin)	(Xmax, Ymax, Zmax)	Extended Scan Angle	Scan Angle Rank	Scanner Channel	Scan Direction	Edge of Flight Line	User Data	Counts for Synthetic	Key-points	Withheld	Overlap
LD35551329.las	(3555000.002,1329000.001,5110.715)	(3558000.000,1332000.000,5154.954)	[-3261, 3291]	[-19.566, 19.746]	[0, 0]	[0, 1]	[0, 1]	[0, 0]	0	0	0	813696
LD35551332.las	(3555000.001,1332000.001,5112.756)	(3557999.999,1335000.000,5166.033)	[-3116, 3293]	[-18.696, 19.758]	[0, 0]	[0, 1]	[0, 1]	[0, 0]	0	0	0	718518
LD35551335.las	(3555000.002,1335000.001,5121.371)	(3558000.000,1337999.997,5145.659)	[-3096, 3291]	[-18.576, 19.746]	[0, 0]	[0, 1]	[0, 1]	[0, 0]	0	0	0	662020
LD35551338.las	(3555000.000,1338000.002,5128.901)	(3558000.000,1340999.998,5166.220)	[-3045, 3280]	[-18.27, 19.68]	[0, 0]	[0, 1]	[0, 1]	[0, 0]	0	0	0	576786
LD35551341.las	(3555000.001,1341000.001,5138.408)	(3558000.000,1343999.999,5174.917)	[-2962, 3274]	[-17.772, 19.644]	[0, 0]	[0, 1]	[0, 1]	[0, 0]	0	0	0	595107
LD35551344.las	(3555000.000,1344000.003,5137.818)	(3557999.992,1347000.000,5171.066)	[-2808, 3287]	[-16.848, 19.722]	[0, 0]	[0, 1]	[0, 1]	[0, 0]	0	0	0	526187
LD35551347.las	(3555000.001,1347000.001,5071.673)	(3557999.999,1349999.996,5172.857)	[-2728, 3287]	[-16.368, 19.722]	[0, 0]	[0, 1]	[0, 1]	[0, 0]	0	0	0	459537
LD35551350.las	(3555000.000,1350000.002,5002.812)	(3558000.000,1352999.995,5146.689)	[-2611, 3289]	[-15.666, 19.734]	[0, 0]	[0, 1]	[0, 1]	[0, 0]	0	0	0	387247
LD35551353.las	(3555000.002,1353000.008,4698.596)	(3558000.000,1355999.999,5130.167)	[-2525, 3290]	[-15.15, 19.74]	[0, 0]	[0, 1]	[0, 1]	[0, 0]	0	0	0	388338
LD35551356.las	(3555000.000,1356000.002,4953.291)	(3557999.996,1358999.999,5094.511)	[-2443, 3287]	[-14.658, 19.722]	[0, 0]	[0, 1]	[0, 1]	[0, 0]	0	0	0	386309
LD35551359.las	(3555000.002,1359000.000,4984.878)	(3557999.998,1362000.000,5106.565)	[-2331, 3297]	[-13.986, 19.782]	[0, 0]	[0, 1]	[0, 1]	[0, 0]	0	0	0	313203
LD35551362.las	(3555000.000,1362000.002,4988.169)	(3558000.000,1364999.999,5090.114)	[-2282, 3272]	[-13.692, 19.632]	[0, 0]	[0, 1]	[0, 1]	[0, 0]	0	0	0	201009
LD35551365.las	(3555000.003,1365000.005,4936.158)	(3558000.000,1367999.999,5072.851)	[-2202, 3288]	[-13.212, 19.728]	[0, 0]	[0, 1]	[0, 1]	[0, 0]	0	0	0	232970
LD35551368.las	(3555000.001,1368000.002,4928.251)	(3557999.999,1370999.996,5067.805)	[-2081, 3307]	[-12.486, 19.842]	[0, 0]	[0, 1]	[0, 1]	[0, 0]	0	0	0	303650
LD35551371.las	(3555000.001,1371000.001,4941.122)	(3558000.000,1373999.998,5072.877)	[-1951, 3287]	[-11.706, 19.722]	[0, 0]	[0, 1]	[0, 1]	[0, 0]	0	0	0	352710
LD35551374.las	(3555000.000,1374000.000,4944.665)	(3558000.000,1376999.998,5066.020)	[-1815, 3306]	[-10.89, 19.836]	[0, 0]	[0, 1]	[0, 1]	[0, 0]	0	0	0	434715
LD35551377.las	(3555000.000,1377000.000,4960.764)	(3557999.999,1380000.000,5052.510)	[-1737, 3322]	[-10.422, 19.932]	[0, 0]	[0, 1]	[0, 1]	[0, 0]	0	0	0	467296
LD35551380.las	(3555000.000,1380000.001,4977.178)	(3558000.000,1382999.999,5087.585)	[-1599, 3322]	[-9.594, 19.932]	[0, 0]	[0, 1]	[0, 1]	[0, 0]	0	0	0	473687
LD35551383.las	(3555000.000,1383000.001,5033.609)	(3557999.999,1385999.999,5121.958)	[-1595, 3304]	[-9.57, 19.824]	[0, 0]	[0, 1]	[0, 1]	[0, 0]	0	0	0	554003
LD35551386.las	(3555000.000,1386000.001,4953.005)	(3558000.000,1388999.999,5115.131)	[-1532, 3257]	[-9.192, 19.542]	[0, 0]	[0, 1]	[0, 1]	[0, 0]	0	0	0	632000
LD35551389.las	(3555000.001,1389000.001,4949.383)	(3558000.000,1391999.996,5071.627)	[-1408, 3319]	[-8.448, 19.914]	[0, 0]	[0, 1]	[0, 1]	[0, 0]	0	0	0	672006
LD35551392.las	(3555000.000,1392000.003,4961.975)	(3558000.000,1395000.000,5090.429)	[-1280, 3320]	[-7.68, 19.92]	[0, 0]	[0, 1]	[0, 1]	[0, 0]	0	0	0	708654
LD35551395.las	(3555000.000,1395000.002,5037.083)	(3557999.998,1397999.998,5108.500)	[-1191, 3329]	[-7.146, 19.974]	[0, 0]	[0, 1]	[0, 1]	[0, 0]	0	0	0	763009
LD35551398.las	(3555000.000,1398000.002,4332.711)	(3558000.000,1400999.999,5524.671)	[-1125, 3320]	[-6.75, 19.92]	[0, 0]	[0, 1]	[0, 1]	[0, 0]	0	0	0	806580
LD35551401.las	(3555000.001,1401000.000,5060.971)	(3558000.000,1403999.999,5119.074)	[-1037, 3290]	[-6.222, 19.74]	[0, 0]	[0, 1]	[0, 1]	[0, 0]	0	0	0	861764
LD35551404.las	(3555000.002,1404000.000,5067.181)	(3557999.999,1406999.999,5105.564)	[-944, 3309]	[-5.664, 19.854]	[0, 0]	[0, 1]	[0, 1]	[0, 0]	0	0	0	1024457
LD35551407.las	(3555000.003,1407000.000,5076.217)	(3558000.000,1410000.000,5120.498)	[-872, 3318]	[-5.232, 19.908]	[0, 0]	[0, 1]	[0, 1]	[0, 0]	0	0	0	1065423
LD35551410.las	(3555000.000,1410000.001,5087.129)	(3558000.000,1412999.999,5148.553)	[-734, 3352]	[-4.404, 20.112]	[0, 0]	[0, 1]	[0, 1]	[0, 0]	0	0	0	1026098
LD35551413.las	(3555000.000,1413000.001,5129.189)	(3557999.999,1415999.998,5187.230)	[-565, 3355]	[-3.39, 20.13]	[0, 0]	[0, 1]	[0, 1]	[0, 0]	0	0	0	995334
LD35551416.las	(3555000.000,1416000.000,5167.162)	(3557999.999,1418999.998,5195.652)	[-524, 3351]	[-3.144, 20.106]	[0, 0]	[0, 1]	[0, 1]	[0, 0]	0	0	0	1124995
LD35551419.las	(3555000.001,1419000.000,5176.758)	(3558000.000,1421999.999,5199.694)	[-432, 3377]	[-2.592, 20.262]	[0, 0]	[0, 1]	[0, 1]	[0, 0]	0	0	0	1036622
LD35551422.las	(3555000.006,1422000.000,5181.755)	(3557999.992,1425000.000,5220.784)	[-374, 3374]	[-2.244, 20.244]	[0, 0]	[0, 1]	[0, 1]	[0, 0]	0	0	0	1077512
LD35551425.las	(3555000.000,1425000.001,5191.696)	(3558000.000,1427999.998,5266.207)	[-271, 3391]	[-1.626, 20.346]	[0, 0]	[0, 1]	[0, 1]	[0, 0]	0	0	0	1088335
LD35551428.las	(3555000.003,1428000.001,5207.949)	(3557999.999,1430999.998,5278.739)	[-198, 3397]	[-1.188, 20.382]	[0, 0]	[0, 1]	[0, 1]	[0, 0]	0	0	0	1104928
LD35551431.las	(3555000.002,1431000.002,5207.106)	(3557999.995,1433999.996,5292.768)	[-100, 3425]	[-0.6, 20.55]	[0, 0]	[0, 1]	[0, 1]	[0, 0]	0	0	0	1043505
LD35551434.las	(3555000.001,1434000.000,5234.084)	(3558000.000,1436999.998,5295.413)	[47, 3421]	[0.282, 20.526]	[0, 0]	[0, 1]	[0, 1]	[0, 0]	0	0	0	1059469
LD35551437.las	(3555000.004,1437000.000,5241.007)	(3558000.000,1439999.996,5265.498)	[255, 3402]	[1.53, 20.412]	[0, 0]	[0, 1]	[0, 1]	[0, 0]	0	0	0	1060439
LD35551440.las	(3555000.005,1440000.002,5204.228)	(3558000.000,1443000.000,5273.690)	[339, 3422]	[2.034, 20.532]	[0, 0]	[0, 1]	[0, 1]	[0, 0]	0	0	0	1029025
LD35551443.las	(3555000.000,1443000.002,5212.378)	(3557999.999,1445999.997,5296.125)	[393, 3421]	[2.358, 20.526]	[0, 0]	[0, 1]	[0, 1]	[0, 0]	0	0	0	1061022
LD35581254.las	(3558000.002,1254701.325,4726.825)	(3561000.000,1256999.991,4755.883)	[-1380, 3167]	[-8.28, 19.002]	[0, 0]	[0, 1]	[0, 1]	[0, 0]	0	0	0	407785
LD35581257.las	(3558000.002,1257000.003,4739.354)	(3561000.000,1259999.999,4781.263)	[-1298, 3205]	[-7.788, 19.23]	[0, 0]	[0, 1]	[0, 1]	[0, 0]	0	0	0	612059
LD35581260.las	(3558000.002,1260000.001,4765.207)	(3561000.000,1262999.998,4808.878)	[-1226, 3216]	[-7.356, 19.296]	[0, 0]	[0, 1]	[0, 1]	[0, 0]	0	0	0	711122
LD35581263.las	(3558000.003,1263000.001,4788.783)	(3561000.000,1265999.997,4829.895)	[-1198, 3214]	[-7.188, 19.284]	[0, 0]	[0, 1]	[0, 1]	[0, 0]	0	0	0	677044
LD35581266.las	(3558000.001,1266000.001,4805.984)	(3561000.000,1268999.999,4875.676)	[-1181, 3219]	[-7.086, 19.314]	[0, 0]	[0, 1]	[0, 1]	[0, 0]	0	0	0	701207
LD35581269.las	(3558000.001,1269000.004,4851.814)	(3561000.000,1271999.999,4957.877)	[-1054, 3248]	[-6.324, 19.488]	[0, 0]	[0, 1]	[0, 1]	[0, 0]	0	0	0	788056
LD35581272.las	(3558000.001,1272000.002,4906.178)	(3561000.000,1274999.998,5002.431)	[-959, 3267]	[-5.754, 19.602]	[0, 0]	[0, 1]	[0, 1]	[0, 0]	0	0	0	893587
LD35581275.las	(3558000.003,1275000.002,4962.949)	(3561000.000,1277999.999,5036.197)	[-854, 3289]	[-5.124, 19.734]	[0, 0]	[0, 1]	[0, 1]	[0, 0]	0	0	0	994223
LD35581278.las	(3558000.001,1278000.000,4997.903)	(3561000.000,1280999.999,5048.635)	[-719, 3297]	[-4.314, 19.782]	[0, 0]	[0, 1]	[0, 1]	[0, 0]	0	0	0	993933
LD35581281.las	(3558000.001,1281000.000,4995.994)	(3560999.999,1283999.997,5066.053)	[-668, 3287]	[-4.008, 19.722]	[0, 0]	[0, 1]	[0, 1]	[0, 0]	0	0	0	1021513

# DPH-1.3 Report on ASPRS LAS File Format (Tiled Data) - Informational - continued

File	(Xmin, Ymin, Zmin)	(Xmax, Ymax, Zmax)	Extended Scan Angle	Scan Angle Rank	Scanner Channel	Scan Direction	Edge of Flight Line	User Data	Counts for Synthetic	Key-points	Withheld	Overlap
LD35581284.las	(3558000.001,1284000.000,5001.197)	(3561000.000,1287000.000,5082.034)	[-558, 3305]	[-3.348, 19.83]	[0, 0]	[0, 1]	[0, 1]	[0, 0]	0	0	0	1014287
LD35581287.las	(3558000.001,1287000.002,5031.791)	(3561000.000,1290000.000,5093.238)	[-442, 3316]	[-2.652, 19.896]	[0, 0]	[0, 1]	[0, 1]	[0, 0]	0	0	0	1045227
LD35581290.las	(3558000.002,1290000.001,5055.197)	(3561000.000,1292999.999,5109.642)	[-318, 3323]	[-1.908, 19.938]	[0, 0]	[0, 1]	[0, 1]	[0, 0]	0	0	0	1032303
LD35581293.las	(3558000.001,1293000.000,5073.477)	(3561000.000,1295999.999,5095.292)	[-178, 3322]	[-1.068, 19.932]	[0, 0]	[0, 1]	[0, 1]	[0, 0]	0	0	0	1004219
LD35581296.las	(3558000.001,1296000.000,5087.631)	(3561000.000,1298999.999,5134.045)	[-117, 3327]	[-0.702, 19.962]	[0, 0]	[0, 1]	[0, 1]	[0, 0]	0	0	0	1009394
LD35581299.las	(3558000.001,1299000.002,5055.105)	(3561000.000,1301999.995,5124.626)	[-66, 3322]	[-0.396, 19.932]	[0, 0]	[0, 1]	[0, 1]	[0, 0]	0	0	0	1030447
LD35581302.las	(3558000.001,1302000.001,5013.320)	(3560999.999,1304999.999,5127.421)	[-6, 3336]	[-0.036, 20.016]	[0, 0]	[0, 1]	[0, 1]	[0, 0]	0	0	0	1089154
LD35581305.las	(3558000.001,1305000.001,5000.052)	(3560999.997,1307999.998,5142.532)	[39, 3344]	[0.234, 20.064]	[0, 0]	[0, 1]	[0, 1]	[0, 0]	0	0	0	1064532
LD35581308.las	(3558000.012,1308000.001,4950.069)	(3561000.000,1310999.998,5140.177)	[148, 3345]	[0.888, 20.07]	[0, 0]	[0, 1]	[0, 1]	[0, 0]	0	0	0	1041286
LD35581311.las	(3558000.003,1311000.000,4903.215)	(3560999.998,1313999.997,5096.742)	[247, 3315]	[1.482, 19.89]	[0, 0]	[0, 1]	[0, 1]	[0, 0]	0	0	0	1065306
LD35581314.las	(3558000.002,1314000.000,4875.653)	(3560999.999,1317000.000,5017.706)	[350, 3285]	[2.1, 19.71]	[0, 0]	[0, 1]	[0, 1]	[0, 0]	0	0	0	1095940
LD35581317.las	(3558000.001,1317000.001,4889.439)	(3560999.998,1319999.999,4984.564)	[456, 3283]	[2.736, 19.698]	[0, 0]	[0, 1]	[0, 1]	[0, 0]	0	0	0	1090996
LD35581320.las	(3558000.001,1320000.001,4935.958)	(3561000.000,1323000.000,5039.462)	[513, 3268]	[3.078, 19.608]	[0, 0]	[0, 1]	[0, 1]	[0, 0]	0	0	0	1003105
LD35581323.las	(3558000.001,1323000.002,4990.226)	(3561000.000,1325999.998,5106.414)	[396, 3317]	[2.376, 19.902]	[0, 0]	[0, 1]	[0, 1]	[0, 0]	0	0	0	1008941
LD35581326.las	(3558000.001,1326000.001,5021.358)	(3560999.996,1328999.998,5139.005)	[149, 3348]	[0.894, 20.088]	[0, 0]	[0, 1]	[0, 1]	[0, 0]	0	0	0	1027890
LD35581329.las	(3558000.005,1329000.000,5084.695)	(3560999.999,1332000.000,5152.158)	[27, 3338]	[0.162, 20.028]	[0, 0]	[0, 1]	[0, 1]	[0, 0]	0	0	0	1082852
LD35581332.las	(3558000.001,1332000.001,5102.231)	(3560999.997,1335000.000,5169.816)	[36, 3341]	[0.216, 20.046]	[0, 0]	[0, 1]	[0, 1]	[0, 0]	0	0	0	1044054
LD35581335.las	(3558000.001,1335000.001,5108.146)	(3560999.998,1337999.998,5173.733)	[86, 3345]	[0.516, 20.07]	[0, 0]	[0, 1]	[0, 1]	[0, 0]	0	0	0	1021248
LD35581338.las	(3558000.001,1338000.002,5115.449)	(3561000.000,1340999.999,5171.200)	[-58, 3341]	[-0.348, 20.046]	[0, 0]	[0, 1]	[0, 1]	[0, 0]	0	0	0	1005671
LD35581341.las	(3558000.002,1341000.000,5124.799)	(3561000.000,1343999.999,5144.747)	[-197, 3347]	[-1.182, 20.082]	[0, 0]	[0, 1]	[0, 1]	[0, 0]	0	0	0	1010513
LD35581344.las	(3558000.003,1344000.000,5125.859)	(3561000.000,1347000.000,5154.130)	[-294, 3343]	[-1.764, 20.058]	[0, 0]	[0, 1]	[0, 1]	[0, 0]	0	0	0	1019997
LD35581347.las	(3558000.001,1347000.001,5082.539)	(3561000.000,1350000.000,5148.812)	[-445, 3341]	[-2.67, 20.046]	[0, 0]	[0, 1]	[0, 1]	[0, 0]	0	0	0	1026782
LD35581350.las	(3558000.001,1350000.001,4998.432)	(3560999.994,1352999.999,5119.081)	[-521, 3320]	[-3.126, 19.92]	[0, 0]	[0, 1]	[0, 1]	[0, 0]	0	0	0	1036610
LD35581353.las	(3558000.004,1353000.002,4962.379)	(3561000.000,1355999.998,5075.721)	[-625, 3320]	[-3.75, 19.92]	[0, 0]	[0, 1]	[0, 1]	[0, 0]	0	0	0	1021133
LD35581356.las	(3558000.006,1356000.000,4921.581)	(3561000.000,1358999.998,5044.314)	[-721, 3299]	[-4.326, 19.794]	[0, 0]	[0, 1]	[0, 1]	[0, 0]	0	0	0	1076069
LD35581359.las	(3558000.001,1359000.001,4916.903)	(3561000.000,1362000.000,5046.450)	[-829, 3302]	[-4.974, 19.812]	[0, 0]	[0, 1]	[0, 1]	[0, 0]	0	0	0	1034369
LD35581362.las	(3558000.002,1362000.001,4907.392)	(3561000.000,1364999.999,5024.268)	[-932, 3305]	[-5.592, 19.83]	[0, 0]	[0, 1]	[0, 1]	[0, 0]	0	0	0	1053554
LD35581365.las	(3558000.001,1365000.001,4911.191)	(3561000.000,1367999.999,5008.642)	[-1036, 3289]	[-6.216, 19.734]	[0, 0]	[0, 1]	[0, 1]	[0, 0]	0	0	0	809854
LD35581368.las	(3558000.002,1368000.004,4923.419)	(3560999.999,1370999.998,5057.437)	[-1091, 3287]	[-6.546, 19.722]	[0, 0]	[0, 1]	[0, 1]	[0, 0]	0	0	0	758801
LD35581371.las	(3558000.001,1371000.000,4934.813)	(3561000.000,1373999.999,5054.662)	[-1202, 3285]	[-7.212, 19.71]	[0, 0]	[0, 1]	[0, 1]	[0, 0]	0	0	0	710447
LD35581374.las	(3558000.001,1374000.000,4951.470)	(3561000.000,1376999.999,5061.118)	[-1344, 3287]	[-8.064, 19.722]	[0, 0]	[0, 1]	[0, 1]	[0, 0]	0	0	0	604491
LD35581377.las	(3558000.001,1377000.000,4955.646)	(3560999.999,1380000.000,5074.832)	[-1365, 3283]	[-8.19, 19.698]	[0, 0]	[0, 1]	[0, 1]	[0, 0]	0	0	0	571427
LD35581380.las	(3558000.001,1380000.001,5010.728)	(3561000.000,1383000.000,5072.191)	[-1488, 3280]	[-8.928, 19.68]	[0, 0]	[0, 1]	[0, 1]	[0, 0]	0	0	0	529855
LD35581383.las	(3558000.001,1383000.003,4956.125)	(3561000.000,1385999.999,5068.281)	[-1578, 3304]	[-9.468, 19.824]	[0, 0]	[0, 1]	[0, 1]	[0, 0]	0	0	0	489013
LD35581386.las	(3558000.001,1386000.000,4931.355)	(3560999.999,1388999.998,5053.927)	[-1687, 3309]	[-10.122, 19.854]	[0, 0]	[0, 1]	[0, 1]	[0, 0]	0	0	0	504364
LD35581389.las	(3558000.001,1389000.001,4944.577)	(3560999.998,1391999.998,5079.350)	[-1803, 3266]	[-10.818, 19.596]	[0, 0]	[0, 1]	[0, 1]	[0, 0]	0	0	0	425913
LD35581392.las	(3558000.001,1392000.001,5023.218)	(3561000.000,1394999.999,5086.725)	[-1892, 3287]	[-11.352, 19.722]	[0, 0]	[0, 1]	[0, 1]	[0, 0]	0	0	0	365048
LD35581395.las	(3558000.001,1395000.001,5068.386)	(3561000.000,1398000.000,5105.961)	[-1996, 3303]	[-11.976, 19.818]	[0, 0]	[0, 1]	[0, 1]	[0, 0]	0	0	0	307085
LD35581398.las	(3558000.001,1398000.002,5046.509)	(3561000.000,1400999.998,5106.460)	[-3375, 3302]	[-20.25, 19.812]	[0, 0]	[0, 1]	[0, 1]	[0, 0]	0	0	0	352944
LD35581401.las	(3558000.001,1401000.000,5014.281)	(3560999.999,1403999.996,5071.194)	[-3358, 3312]	[-20.148, 19.872]	[0, 0]	[0, 1]	[0, 1]	[0, 0]	0	0	0	349536
LD35581404.las	(3558000.001,1404000.001,5014.245)	(3561000.000,1406999.998,5099.891)	[-3341, 3301]	[-20.046, 19.806]	[0, 0]	[0, 1]	[0, 1]	[0, 0]	0	0	0	287043
LD35581407.las	(3558000.001,1407000.001,5053.930)	(3561000.000,1410000.000,5090.544)	[-3358, 3304]	[-20.148, 19.824]	[0, 0]	[0, 1]	[0, 1]	[0, 0]	0	0	0	428716
LD35581410.las	(3558000.001,1410000.003,5067.349)	(3561000.000,1413000.000,5131.053)	[-3374, 1843]	[-20.244, 11.058]	[0, 0]	[0, 1]	[0, 1]	[0, 0]	0	0	0	441295
LD35581413.las	(3558000.003,1413000.001,5115.741)	(3560999.999,1415999.999,5170.882)	[-3410, 1735]	[-20.46, 10.41]	[0, 0]	[0, 1]	[0, 1]	[0, 0]	0	0	0	498049
LD35581416.las	(3558000.001,1416000.001,5130.006)	(3561000.000,1418999.999,5180.544)	[-3413, 1635]	[-20.478, 9.81]	[0, 0]	[0, 1]	[0, 1]	[0, 0]	0	0	0	508304
LD35581419.las	(3558000.001,1419000.001,5146.866)	(3561000.000,1421999.999,5181.971)	[-3424, 1622]	[-20.544, 9.732]	[0, 0]	[0, 1]	[0, 1]	[0, 0]	0	0	0	524787
LD35581422.las	(3558000.001,1422000.001,5162.106)	(3561000.000,1424999.999,5205.577)	[-3424, 1474]	[-20.544, 8.844]	[0, 0]	[0, 1]	[0, 1]	[0, 0]	0	0	0	575318
LD35581425.las	(3558000.005,1425000.002,5160.229)	(3561000.000,1428000.000,5253.828)	[-3424, 1361]	[-20.544, 8.166]	[0, 0]	[0, 1]	[0, 1]	[0, 0]	0	0	0	625189
LD35581428.las	(3558000.001,1428000.003,5205.934)	(3561000.000,1431000.000,5271.633)	[-3425, 1243]	[-20.55, 7.458]	[0, 0]	[0, 1]	[0, 1]	[0, 0]	0	0	0	701290

# DPH-1.3 Report on ASPRS LAS File Format (Tiled Data) - Informational - continued

File	(Xmin, Ymin, Zmin)	(Xmax, Ymax, Zmax)	Extended Scan Angle	Scan Angle Rank	Scanner Channel	Scan Direction	Edge of Flight Line	User Data	Counts for Synthetic	Key-points	Withheld	Overlap
LD35581431.las	(3558000.001,1431000.001,5217.693)	(3561000.000,1433999.998,5696.859)	[-3441, 1191]	[-20.646, 7.146]	[0, 0]	[0, 1]	[0, 1]	[0, 0]	0	0	0	739641
LD35581434.las	(3558000.002,1434000.000,5223.326)	(3561000.000,1436999.998,5292.289)	[-3440, 1073]	[-20.64, 6.438]	[0, 0]	[0, 1]	[0, 1]	[0, 0]	0	0	0	858856
LD35581437.las	(3558000.008,1437000.000,5187.572)	(3561000.000,1440000.000,5291.505)	[-3440, 944]	[-20.64, 5.664]	[0, 0]	[0, 1]	[0, 1]	[0, 0]	0	0	0	897135
LD35581440.las	(3558000.002,1440000.001,5193.628)	(3561000.000,1442999.999,5281.207)	[-3441, 919]	[-20.646, 5.514]	[0, 0]	[0, 1]	[0, 1]	[0, 0]	0	0	0	1038749
LD35581443.las	(3558000.002,1443000.001,5221.282)	(3561000.000,1446000.000,5285.688)	[-3443, 760]	[-20.658, 4.56]	[0, 0]	[0, 1]	[0, 1]	[0, 0]	0	0	0	1085371
LD35611254.las	(3561000.002,1254702.398,4707.156)	(3563999.998,1256999.997,4762.760)	[-1501, 3167]	[-9.006, 19.002]	[0, 0]	[0, 1]	[0, 1]	[0, 0]	0	0	0	342652
LD35611257.las	(3561000.001,1257000.001,4717.776)	(3563999.996,1260000.000,4787.100)	[-1735, 3172]	[-10.41, 19.032]	[0, 0]	[0, 1]	[0, 1]	[0, 0]	0	0	0	382632
LD35611260.las	(3561000.001,1260000.002,4735.437)	(3563999.997,1262999.999,4815.145)	[-1798, 3170]	[-10.788, 19.02]	[0, 0]	[0, 1]	[0, 1]	[0, 0]	0	0	0	354755
LD35611263.las	(3561000.001,1263000.000,4786.870)	(3563999.999,1265999.997,4846.929)	[-1791, 3203]	[-10.746, 19.218]	[0, 0]	[0, 1]	[0, 1]	[0, 0]	0	0	0	359850
LD35611266.las	(3561000.001,1266000.003,4785.745)	(3563999.999,1268999.995,4875.591)	[-3189, 3219]	[-19.134, 19.314]	[0, 0]	[0, 1]	[0, 1]	[0, 0]	0	0	0	329560
LD35611269.las	(3561000.002,1269000.001,4786.660)	(3563999.999,1272000.000,4955.226)	[-3222, 3232]	[-19.332, 19.392]	[0, 0]	[0, 1]	[0, 1]	[0, 0]	0	0	0	386799
LD35611272.las	(3561000.002,1272000.005,4844.925)	(3563999.999,1275000.000,4995.846)	[-3272, 3268]	[-19.632, 19.608]	[0, 0]	[0, 1]	[0, 1]	[0, 0]	0	0	0	391253
LD35611275.las	(3561000.001,1275000.001,4898.868)	(3563999.999,1277999.999,5026.640)	[-3290, 3271]	[-19.74, 19.626]	[0, 0]	[0, 1]	[0, 1]	[0, 0]	0	0	0	311496
LD35611278.las	(3561000.001,1278000.000,4910.600)	(3563999.999,1280999.999,5012.172)	[-3306, 1972]	[-19.836, 11.832]	[0, 0]	[0, 1]	[0, 1]	[0, 0]	0	0	0	342724
LD35611281.las	(3561000.005,1281000.000,4934.468)	(3563999.998,1283999.999,5021.460)	[-3324, 1867]	[-19.944, 11.202]	[0, 0]	[0, 1]	[0, 1]	[0, 0]	0	0	0	389293
LD35611284.las	(3561000.003,1284000.000,4980.794)	(3563999.999,1286999.992,5054.731)	[-3324, 1782]	[-19.944, 10.692]	[0, 0]	[0, 1]	[0, 1]	[0, 0]	0	0	0	408083
LD35611287.las	(3561000.001,1287000.001,5014.353)	(3563999.999,1290000.000,5290.669)	[-3306, 1617]	[-19.836, 9.702]	[0, 0]	[0, 1]	[0, 1]	[0, 0]	0	0	0	462803
LD35611290.las	(3561000.002,1290000.007,5047.920)	(3563999.999,1292999.996,5079.718)	[-3325, 1447]	[-19.95, 8.682]	[0, 0]	[0, 1]	[0, 1]	[0, 0]	0	0	0	509672
LD35611293.las	(3561000.003,1293000.002,5027.264)	(3563999.998,1295999.997,5103.454)	[-3307, 1413]	[-19.842, 8.478]	[0, 0]	[0, 1]	[0, 1]	[0, 0]	0	0	0	546776
LD35611296.las	(3561000.004,1296000.000,4961.775)	(3563999.999,1298999.999,5298.277)	[-3309, 1407]	[-19.854, 8.442]	[0, 0]	[0, 1]	[0, 1]	[0, 0]	0	0	0	617738
LD35611299.las	(3561000.001,1299000.000,4915.374)	(3563999.998,1301999.999,5203.599)	[-3305, 1279]	[-19.83, 7.674]	[0, 0]	[0, 1]	[0, 1]	[0, 0]	0	0	0	664092
LD35611302.las	(3561000.002,1302000.002,4905.876)	(3563999.999,1304999.998,5055.154)	[-3273, 1073]	[-19.638, 6.438]	[0, 0]	[0, 1]	[0, 1]	[0, 0]	0	0	0	719617
LD35611305.las	(3561000.002,1305000.001,4896.063)	(3563999.999,1307999.999,5015.367)	[-3273, 980]	[-19.638, 5.88]	[0, 0]	[0, 1]	[0, 1]	[0, 0]	0	0	0	758040
LD35611308.las	(3561000.001,1308000.000,4877.405)	(3563999.999,1310999.998,5001.204)	[-3256, 968]	[-19.536, 5.808]	[0, 0]	[0, 1]	[0, 1]	[0, 0]	0	0	0	772463
LD35611311.las	(3561000.004,1311000.000,4835.689)	(3563999.999,1313999.996,4957.549)	[-3285, 880]	[-19.71, 5.28]	[0, 0]	[0, 1]	[0, 1]	[0, 0]	0	0	0	981891
LD35611314.las	(3561000.002,1314000.000,4833.448)	(3563999.996,1317000.000,4908.346)	[-3274, 677]	[-19.644, 4.062]	[0, 0]	[0, 1]	[0, 1]	[0, 0]	0	0	0	984788
LD35611317.las	(3561000.001,1317000.001,4860.164)	(3563999.993,1320000.000,4976.332)	[-3305, 513]	[-19.83, 3.078]	[0, 0]	[0, 1]	[0, 1]	[0, 0]	0	0	0	1032110
LD35611320.las	(3561000.001,1320000.001,4881.411)	(3563999.997,1322999.997,5005.646)	[-3322, 533]	[-19.932, 3.198]	[0, 0]	[0, 1]	[0, 1]	[0, 0]	0	0	0	1022608
LD35611323.las	(3561000.003,1323000.002,4940.282)	(3563999.999,1325999.999,5083.481)	[-3337, 528]	[-20.022, 3.168]	[0, 0]	[0, 1]	[0, 1]	[0, 0]	0	0	0	1090147
LD35611326.las	(3561000.001,1326000.001,5010.525)	(3563999.995,1328999.998,5136.414)	[-3355, 395]	[-20.13, 2.37]	[0, 0]	[0, 1]	[0, 1]	[0, 0]	0	0	0	1001568
LD35611329.las	(3561000.002,1329000.000,5068.776)	(3563999.996,1332000.000,5319.937)	[-3390, 148]	[-20.34, 0.888]	[0, 0]	[0, 1]	[0, 1]	[0, 0]	0	0	0	1105087
LD35611332.las	(3561000.002,1332000.002,5079.701)	(3563999.999,1335000.000,5142.582)	[-3391, 122]	[-20.346, 0.732]	[0, 0]	[0, 1]	[0, 1]	[0, 0]	0	0	0	1010866
LD35611335.las	(3561000.005,1335000.001,5095.794)	(3563999.999,1338000.000,5115.941)	[-3374, 122]	[-20.244, 0.732]	[0, 0]	[0, 1]	[0, 1]	[0, 0]	0	0	0	1101525
LD35611338.las	(3561000.001,1338000.002,5103.881)	(3563999.998,1340999.999,5139.002)	[-3370, 84]	[-20.22, 0.504]	[0, 0]	[0, 1]	[0, 1]	[0, 0]	0	0	0	1070298
LD35611341.las	(3561000.001,1341000.000,5111.128)	(3563999.998,1343999.999,5139.248)	[-3390, -60]	[-20.34, -0.36]	[0, 0]	[0, 1]	[0, 1]	[0, 0]	0	0	0	1052451
LD35611344.las	(3561000.002,1344000.001,5115.390)	(3563999.999,1346999.992,5144.885)	[-3376, -198]	[-20.256, -1.188]	[0, 0]	[0, 1]	[0, 1]	[0, 0]	0	0	0	1049932
LD35611347.las	(3561000.002,1347000.001,5020.564)	(3563999.999,1350000.000,5152.637)	[-3365, -296]	[-20.19, -1.776]	[0, 0]	[0, 1]	[0, 1]	[0, 0]	0	0	0	1026472
LD35611350.las	(3561000.003,1350000.001,4971.063)	(3563999.997,1353000.000,5109.209)	[-3356, -446]	[-20.136, -2.676]	[0, 0]	[0, 1]	[0, 1]	[0, 0]	0	0	0	1049111
LD35611353.las	(3561000.002,1353000.001,4940.495)	(3563999.998,1355999.999,5053.999)	[-3337, -521]	[-20.022, -3.126]	[0, 0]	[0, 1]	[0, 1]	[0, 0]	0	0	0	1016097
LD35611356.las	(3561000.001,1356000.000,4914.580)	(3563999.998,1358999.999,5017.716)	[-3322, -419]	[-19.932, -2.514]	[0, 0]	[0, 1]	[0, 1]	[0, 0]	0	0	0	1071560
LD35611359.las	(3561000.001,1359000.003,4887.211)	(3563999.999,1362000.000,4980.118)	[-3290, -306]	[-19.74, -1.836]	[0, 0]	[0, 1]	[0, 1]	[0, 0]	0	0	0	1073039
LD35611362.las	(3561000.002,1362000.001,4895.335)	(3563999.994,1365000.000,5014.245)	[-3289, -211]	[-19.734, -1.266]	[0, 0]	[0, 1]	[0, 1]	[0, 0]	0	0	0	1123828
LD35611365.las	(3561000.001,1365000.002,4926.857)	(3563999.999,1367999.999,5078.691)	[-3324, -128]	[-19.944, -0.768]	[0, 0]	[0, 1]	[0, 1]	[0, 0]	0	0	0	1061263
LD35611368.las	(3561000.004,1368000.001,5007.159)	(3563999.999,1370999.999,5079.698)	[-3340, -59]	[-20.04, -0.354]	[0, 0]	[0, 1]	[0, 1]	[0, 0]	0	0	0	1038539
LD35611371.las	(3561000.002,1371000.000,5004.468)	(3563999.994,1373999.997,5044.767)	[-3339, 35]	[-20.034, 0.21]	[0, 0]	[0, 1]	[0, 1]	[0, 0]	0	0	0	1072627
LD35611374.las	(3561000.001,1374000.000,5008.317)	(3563999.999,1376999.998,5064.166)	[-3341, 144]	[-20.046, 0.864]	[0, 0]	[0, 1]	[0, 1]	[0, 0]	0	0	0	1083983
LD35611377.las	(3561000.002,1377000.001,4987.201)	(3563999.998,1379999.999,5073.730)	[-3358, 288]	[-20.148, 1.728]	[0, 0]	[0, 1]	[0, 1]	[0, 0]	0	0	0	1101178
LD35611380.las	(3561000.004,1380000.001,4940.003)	(3563999.998,1383000.000,5061.994)	[-3359, 366]	[-20.154, 2.196]	[0, 0]	[0, 1]	[0, 1]	[0, 0]	0	0	0	1083411
LD35611383.las	(3561000.001,1383000.002,4910.810)	(3563999.999,1385999.998,5037.798)	[-3330, 400]	[-19.98, 2.4]	[0, 0]	[0, 1]	[0, 1]	[0, 0]	0	0	0	1096043

# DPH-1.3 Report on ASPRS LAS File Format (Tiled Data) - Informational - continued

File	(Xmin, Ymin, Zmin)	(Xmax, Ymax, Zmax)	Extended Scan Angle	Scan Angle Rank	Scanner Channel	Scan Direction	Edge of Flight Line	User Data	Counts for Synthetic	Key-points	Withheld	Overlap
LD35611386.las	(3561000.001,1386000.000,4924.245)	(3563999.996,1388999.999,5049.042)	[-3323, 466]	[-19.938, 2.796]	[0, 0]	[0, 1]	[0, 1]	[0, 0]	0	0	0	1077859
LD35611389.las	(3561000.003,1389000.000,4980.964)	(3563999.992,1391999.996,5090.495)	[-3358, 578]	[-20.148, 3.468]	[0, 0]	[0, 1]	[0, 1]	[0, 0]	0	0	0	1067445
LD35611392.las	(3561000.001,1392000.000,5066.148)	(3563999.997,1395000.000,5095.790)	[-3358, 708]	[-20.148, 4.248]	[0, 0]	[0, 1]	[0, 1]	[0, 0]	0	0	0	1066840
LD35611395.las	(3561000.002,1395000.001,5073.678)	(3563999.997,1397999.998,5102.158)	[-3374, 795]	[-20.244, 4.77]	[0, 0]	[0, 1]	[0, 1]	[0, 0]	0	0	0	1081504
LD35611398.las	(3561000.001,1398000.003,5045.653)	(3563999.996,1400999.999,5088.802)	[-3369, 888]	[-20.214, 5.328]	[0, 0]	[0, 1]	[0, 1]	[0, 0]	0	0	0	1032018
LD35611401.las	(3561000.001,1401000.000,5014.235)	(3563999.998,1403999.995,5078.779)	[-3322, 1016]	[-19.932, 6.096]	[0, 0]	[0, 1]	[0, 1]	[0, 0]	0	0	0	830764
LD35611404.las	(3561000.004,1404000.004,5014.166)	(3563999.999,1406999.996,5075.121)	[-3323, 1141]	[-19.938, 6.846]	[0, 0]	[0, 1]	[0, 1]	[0, 0]	0	0	0	657991
LD35611407.las	(3561000.002,1407000.002,5048.231)	(3563999.998,1409999.999,5094.662)	[-3359, 1289]	[-20.154, 7.734]	[0, 0]	[0, 1]	[0, 1]	[0, 0]	0	0	0	738883
LD35611410.las	(3561000.001,1410000.001,5082.323)	(3563999.999,1413000.000,5135.977)	[-3357, 1428]	[-20.142, 8.568]	[0, 0]	[0, 1]	[0, 1]	[0, 0]	0	0	0	650423
LD35611413.las	(3561000.001,1413000.004,5108.704)	(3563999.997,1415999.999,5171.184)	[-3372, 1497]	[-20.232, 8.982]	[0, 0]	[0, 1]	[0, 1]	[0, 0]	0	0	0	638813
LD35611416.las	(3561000.001,1416000.001,5090.964)	(3563999.995,1418999.999,5182.086)	[-3374, 1557]	[-20.244, 9.342]	[0, 0]	[0, 1]	[0, 1]	[0, 0]	0	0	0	631774
LD35611419.las	(3561000.002,1419000.001,5125.318)	(3563999.999,1421999.999,5187.306)	[-3374, 1637]	[-20.244, 9.822]	[0, 0]	[0, 1]	[0, 1]	[0, 0]	0	0	0	585935
LD35611422.las	(3561000.001,1422000.001,5139.704)	(3563999.999,1425000.000,5217.913)	[-3396, 1744]	[-20.376, 10.464]	[0, 0]	[0, 1]	[0, 1]	[0, 0]	0	0	0	517373
LD35611425.las	(3561000.001,1425000.002,5156.361)	(3563999.999,1428000.000,5232.191)	[-3411, 1839]	[-20.466, 11.034]	[0, 0]	[0, 1]	[0, 1]	[0, 0]	0	0	0	453525
LD35611428.las	(3561000.002,1428000.002,5178.805)	(3563999.999,1431000.000,5257.736)	[-3441, 3427]	[-20.646, 20.562]	[0, 0]	[0, 1]	[0, 1]	[0, 0]	0	0	0	452802
LD35611431.las	(3561000.001,1431000.002,5176.765)	(3563999.999,1433999.998,5259.720)	[-3459, 3417]	[-20.754, 20.502]	[0, 0]	[0, 1]	[0, 1]	[0, 0]	0	0	0	366288
LD35611434.las	(3561000.002,1434000.000,5171.847)	(3563999.998,1436999.997,5250.724)	[-3442, 3409]	[-20.652, 20.454]	[0, 0]	[0, 1]	[0, 1]	[0, 0]	0	0	0	265736
LD35611437.las	(3561000.001,1437000.000,5180.387)	(3563999.999,1440000.000,5249.622)	[-3441, 3437]	[-20.646, 20.622]	[0, 0]	[0, 1]	[0, 1]	[0, 0]	0	0	0	380051
LD35611440.las	(3561000.001,1440000.002,5201.331)	(3563999.999,1443000.000,5266.089)	[-3439, 3443]	[-20.634, 20.658]	[0, 0]	[0, 1]	[0, 1]	[0, 0]	0	0	0	382856
LD35611443.las	(3561000.001,1443000.002,5210.144)	(3563999.999,1446000.000,5289.707)	[-1931, 3448]	[-11.586, 20.688]	[0, 0]	[0, 1]	[0, 1]	[0, 0]	0	0	0	386778
LD35641254.las	(3564000.000,1254707.274,4632.438)	(3566999.998,1257000.000,4718.435)	[-3219, 399]	[-19.314, 2.394]	[0, 0]	[0, 1]	[0, 1]	[0, 0]	0	0	0	823026
LD35641257.las	(3564000.000,1257000.001,4641.457)	(3566999.996,1259999.999,4739.744)	[-3220, 518]	[-19.32, 3.108]	[0, 0]	[0, 1]	[0, 1]	[0, 0]	0	0	0	1026340
LD35641260.las	(3564000.002,1260000.001,4670.975)	(3566999.997,1262999.998,4804.098)	[-3238, 633]	[-19.428, 3.798]	[0, 0]	[0, 1]	[0, 1]	[0, 0]	0	0	0	1040626
LD35641263.las	(3564000.000,1263000.000,4696.923)	(3566999.996,1265999.998,4824.905)	[-3256, 759]	[-19.536, 4.554]	[0, 0]	[0, 1]	[0, 1]	[0, 0]	0	0	0	1042684
LD35641266.las	(3564000.001,1266000.002,4713.012)	(3566999.998,1268999.999,4830.095)	[-3255, 861]	[-19.53, 5.166]	[0, 0]	[0, 1]	[0, 1]	[0, 0]	0	0	0	1063048
LD35641269.las	(3564000.000,1269000.000,4749.735)	(3566999.999,1272000.000,4844.915)	[-3255, 971]	[-19.53, 5.826]	[0, 0]	[0, 1]	[0, 1]	[0, 0]	0	0	0	885394
LD35641272.las	(3564000.001,1272000.001,4786.322)	(3566999.998,1275000.000,4945.554)	[-3294, 1085]	[-19.764, 6.51]	[0, 0]	[0, 1]	[0, 1]	[0, 0]	0	0	0	835834
LD35641275.las	(3564000.001,1275000.002,4836.230)	(3566999.999,1277999.999,4995.364)	[-3322, 1151]	[-19.932, 6.906]	[0, 0]	[0, 1]	[0, 1]	[0, 0]	0	0	0	765287
LD35641278.las	(3564000.000,1278000.000,4890.016)	(3566999.999,1280999.998,5036.374)	[-3322, 1214]	[-19.932, 7.284]	[0, 0]	[0, 1]	[0, 1]	[0, 0]	0	0	0	749640
LD35641281.las	(3564000.000,1281000.000,4934.432)	(3566999.997,1283999.999,5036.578)	[-3324, 1304]	[-19.944, 7.824]	[0, 0]	[0, 1]	[0, 1]	[0, 0]	0	0	0	693161
LD35641284.las	(3564000.000,1284000.001,4921.545)	(3566999.998,1286999.997,5041.151)	[-3321, 1390]	[-19.926, 8.34]	[0, 0]	[0, 1]	[0, 1]	[0, 0]	0	0	0	626758
LD35641287.las	(3564000.003,1287000.001,4894.971)	(3566999.998,1290000.000,5056.128)	[-3324, 1530]	[-19.944, 9.18]	[0, 0]	[0, 1]	[0, 1]	[0, 0]	0	0	0	545956
LD35641290.las	(3564000.000,1290000.001,4910.164)	(3566999.992,1292999.995,5068.048)	[-3343, 1618]	[-20.058, 9.708]	[0, 0]	[0, 1]	[0, 1]	[0, 0]	0	0	0	510561
LD35641293.las	(3564000.000,1293000.000,4869.383)	(3566999.997,1295999.998,11491.030)	[-3357, 3265]	[-20.142, 19.59]	[0, 0]	[0, 1]	[0, 1]	[0, 0]	0	0	0	489681
LD35641296.las	(3564000.000,1296000.005,4893.763)	(3566999.999,1298999.998,5307.732)	[-3356, 1836]	[-20.136, 11.016]	[0, 0]	[0, 1]	[0, 1]	[0, 0]	0	0	0	475103
LD35641299.las	(3564000.001,1299000.000,4849.193)	(3566999.998,1301999.997,4964.970)	[-3355, 1879]	[-20.13, 11.274]	[0, 0]	[0, 1]	[0, 1]	[0, 0]	0	0	0	400729
LD35641302.las	(3564000.000,1302000.003,4830.102)	(3566999.999,1304999.997,4931.890)	[-3322, 1936]	[-19.932, 11.616]	[0, 0]	[0, 1]	[0, 1]	[0, 0]	0	0	0	300530
LD35641305.las	(3564000.000,1305000.001,4822.418)	(3566999.998,1307999.997,4918.012)	[-3323, 3218]	[-19.938, 19.308]	[0, 0]	[0, 1]	[0, 1]	[0, 0]	0	0	0	274096
LD35641308.las	(3564000.000,1308000.000,4815.919)	(3566999.999,1310999.999,4900.446)	[-3323, 3222]	[-19.938, 19.332]	[0, 0]	[0, 1]	[0, 1]	[0, 0]	0	0	0	385294
LD35641311.las	(3564000.000,1311000.000,4799.541)	(3566999.999,1313999.999,4877.684)	[-3289, 3222]	[-19.734, 19.332]	[0, 0]	[0, 1]	[0, 1]	[0, 0]	0	0	0	419040
LD35641314.las	(3564000.001,1314000.002,4804.479)	(3566999.999,1316999.998,4864.757)	[-1801, 3257]	[-10.806, 19.542]	[0, 0]	[0, 1]	[0, 1]	[0, 0]	0	0	0	409271
LD35641317.las	(3564000.000,1317000.001,4836.716)	(3566999.997,1319999.998,4909.882)	[-1766, 3256]	[-10.596, 19.536]	[0, 0]	[0, 1]	[0, 1]	[0, 0]	0	0	0	437595
LD35641320.las	(3564000.001,1320000.001,4864.912)	(3566999.998,1322999.999,4982.588)	[-1719, 3286]	[-10.314, 19.716]	[0, 0]	[0, 1]	[0, 1]	[0, 0]	0	0	0	411676
LD35641323.las	(3564000.001,1323000.001,4923.612)	(3566999.999,1325999.999,5074.366)	[-1648, 3336]	[-9.888, 20.016]	[0, 0]	[0, 1]	[0, 1]	[0, 0]	0	0	0	452235
LD35641326.las	(3564000.001,1326000.001,5004.600)	(3566999.997,1328999.999,5098.589)	[-1538, 3343]	[-9.228, 20.058]	[0, 0]	[0, 1]	[0, 1]	[0, 0]	0	0	0	520011
LD35641329.las	(3564000.000,1329000.000,5027.355)	(3566999.999,1331999.999,5111.059)	[-1437, 3354]	[-8.622, 20.124]	[0, 0]	[0, 1]	[0, 1]	[0, 0]	0	0	0	624306
LD35641332.las	(3564000.003,1332000.001,5079.665)	(3566999.998,1335000.000,5125.301)	[-1308, 3375]	[-7.848, 20.25]	[0, 0]	[0, 1]	[0, 1]	[0, 0]	0	0	0	649779
LD35641335.las	(3564000.000,1335000.001,5088.038)	(3566999.998,1338000.000,5116.483)	[-1259, 3374]	[-7.554, 20.244]	[0, 0]	[0, 1]	[0, 1]	[0, 0]	0	0	0	706454
LD35641338.las	(3564000.002,1338000.002,5091.115)	(3566999.998,1340999.998,5148.546)	[-1231, 3376]	[-7.386, 20.256]	[0, 0]	[0, 1]	[0, 1]	[0, 0]	0	0	0	786532

# DPH-1.3 Report on ASPRS LAS File Format (Tiled Data) - Informational - continued

File	(Xmin, Ymin, Zmin)	(Xmax, Ymax, Zmax)	Extended Scan Angle	Scan Angle Rank	Scanner Channel	Scan Direction	Edge of Flight Line	User Data	Counts for Synthetic	Key-points	Withheld	Overlap
LD35641341.las	(3564000.001,1341000.000,5102.316)	(3566999.999,1343999.998,5129.294)	[-1174, 3375]	[-7.044, 20.25]	[0, 0]	[0, 1]	[0, 1]	[0, 0]	0	0	0	825460
LD35641344.las	(3564000.000,1344000.000,5093.520)	(3566999.999,1347000.000,5129.475)	[-1077, 3375]	[-6.462, 20.25]	[0, 0]	[0, 1]	[0, 1]	[0, 0]	0	0	0	857585
LD35641347.las	(3564000.002,1347000.001,4998.182)	(3566999.999,1350000.000,5126.965)	[-959, 3329]	[-5.754, 19.974]	[0, 0]	[0, 1]	[0, 1]	[0, 0]	0	0	0	915296
LD35641350.las	(3564000.002,1350000.002,4952.365)	(3566999.999,1353000.000,5092.713)	[-846, 3325]	[-5.076, 19.95]	[0, 0]	[0, 1]	[0, 1]	[0, 0]	0	0	0	1023997
LD35641353.las	(3564000.000,1353000.001,4914.869)	(3566999.999,1355999.999,5040.590)	[-716, 3305]	[-4.296, 19.83]	[0, 0]	[0, 1]	[0, 1]	[0, 0]	0	0	0	1064026
LD35641356.las	(3564000.001,1356000.001,4869.495)	(3566999.998,1358999.999,4969.760)	[-568, 3287]	[-3.408, 19.722]	[0, 0]	[0, 1]	[0, 1]	[0, 0]	0	0	0	1069991
LD35641359.las	(3564000.000,1359000.000,4873.452)	(3566999.999,1362000.000,4997.798)	[-418, 3290]	[-2.508, 19.74]	[0, 0]	[0, 1]	[0, 1]	[0, 0]	0	0	0	1022072
LD35641362.las	(3564000.006,1362000.001,4916.079)	(3566999.999,1365000.000,5019.928)	[-305, 3322]	[-1.83, 19.932]	[0, 0]	[0, 1]	[0, 1]	[0, 0]	0	0	0	1018961
LD35641365.las	(3564000.001,1365000.001,4974.052)	(3566999.999,1367999.999,5033.605)	[-210, 3303]	[-1.26, 19.818]	[0, 0]	[0, 1]	[0, 1]	[0, 0]	0	0	0	1046531
LD35641368.las	(3564000.002,1368000.003,4969.787)	(3566999.999,1370999.999,5035.128)	[-128, 3312]	[-0.768, 19.872]	[0, 0]	[0, 1]	[0, 1]	[0, 0]	0	0	0	1049555
LD35641371.las	(3564000.001,1371000.000,4973.232)	(3566999.999,1373999.999,5032.788)	[-58, 3320]	[-0.348, 19.92]	[0, 0]	[0, 1]	[0, 1]	[0, 0]	0	0	0	1017015
LD35641374.las	(3564000.003,1374000.000,5002.254)	(3566999.999,1376999.998,5063.996)	[37, 3324]	[0.222, 19.944]	[0, 0]	[0, 1]	[0, 1]	[0, 0]	0	0	0	1030859
LD35641377.las	(3564000.000,1377000.001,4968.494)	(3566999.996,1379999.998,5075.121)	[146, 3323]	[0.876, 19.938]	[0, 0]	[0, 1]	[0, 1]	[0, 0]	0	0	0	1039813
LD35641380.las	(3564000.000,1380000.001,4896.404)	(3566999.997,1383000.000,5042.848)	[288, 3304]	[1.728, 19.824]	[0, 0]	[0, 1]	[0, 1]	[0, 0]	0	0	0	1038456
LD35641383.las	(3564000.003,1383000.002,4897.454)	(3566999.996,1385999.999,5017.424)	[362, 3305]	[2.172, 19.83]	[0, 0]	[0, 1]	[0, 1]	[0, 0]	0	0	0	1078185
LD35641386.las	(3564000.001,1386000.000,4957.497)	(3566999.999,1388999.998,5050.489)	[402, 3322]	[2.412, 19.932]	[0, 0]	[0, 1]	[0, 1]	[0, 0]	0	0	0	1001081
LD35641389.las	(3564000.000,1389000.000,4996.194)	(3566999.999,1391999.997,5072.086)	[467, 3325]	[2.802, 19.95]	[0, 0]	[0, 1]	[0, 1]	[0, 0]	0	0	0	1005960
LD35641392.las	(3564000.001,1392000.000,4991.689)	(3566999.999,1394999.999,5087.323)	[508, 3340]	[3.048, 20.04]	[0, 0]	[0, 1]	[0, 1]	[0, 0]	0	0	0	975577
LD35641395.las	(3564000.000,1395000.002,4983.980)	(3566999.995,1398000.000,5096.076)	[295, 3348]	[1.77, 20.088]	[0, 0]	[0, 1]	[0, 1]	[0, 0]	0	0	0	1072281
LD35641398.las	(3564000.000,1398000.003,5049.809)	(3566999.996,1400999.999,5087.900)	[178, 3354]	[1.068, 20.124]	[0, 0]	[0, 1]	[0, 1]	[0, 0]	0	0	0	1079322
LD35641401.las	(3564000.001,1401000.000,5060.705)	(3566999.999,1403999.999,5073.405)	[128, 3355]	[0.768, 20.13]	[0, 0]	[0, 1]	[0, 1]	[0, 0]	0	0	0	1065067
LD35641404.las	(3564000.000,1404000.001,5062.861)	(3566999.998,1406999.998,5080.738)	[60, 3352]	[0.36, 20.112]	[0, 0]	[0, 1]	[0, 1]	[0, 0]	0	0	0	1046213
LD35641407.las	(3564000.002,1407000.001,5074.045)	(3566999.998,1409999.999,5138.025)	[-111, 3377]	[-0.666, 20.262]	[0, 0]	[0, 1]	[0, 1]	[0, 0]	0	0	0	1020196
LD35641410.las	(3564000.002,1410000.001,5091.138)	(3566999.996,1413000.000,5144.839)	[-260, 3377]	[-1.56, 20.262]	[0, 0]	[0, 1]	[0, 1]	[0, 0]	0	0	0	1063013
LD35641413.las	(3564000.003,1413000.003,5058.323)	(3566999.998,1415999.999,5159.307)	[-304, 3387]	[-1.824, 20.322]	[0, 0]	[0, 1]	[0, 1]	[0, 0]	0	0	0	1037400
LD35641416.las	(3564000.001,1416000.000,5115.324)	(3566999.998,1418999.999,5174.501)	[-304, 3384]	[-1.824, 20.304]	[0, 0]	[0, 1]	[0, 1]	[0, 0]	0	0	0	1042552
LD35641419.las	(3564000.000,1419000.000,5125.170)	(3566999.999,1421999.999,5181.141)	[-422, 3392]	[-2.532, 20.352]	[0, 0]	[0, 1]	[0, 1]	[0, 0]	0	0	0	990918
LD35641422.las	(3564000.000,1422000.000,5138.861)	(3566999.998,1424999.999,5195.039)	[-662, 3409]	[-3.972, 20.454]	[0, 0]	[0, 1]	[0, 1]	[0, 0]	0	0	0	1051238
LD35641425.las	(3564000.003,1425000.001,5147.132)	(3566999.999,1427999.999,5207.431)	[-807, 3410]	[-4.842, 20.46]	[0, 0]	[0, 1]	[0, 1]	[0, 0]	0	0	0	1064984
LD35641428.las	(3564000.000,1428000.003,5163.704)	(3566999.998,1431000.000,5226.354)	[-882, 3419]	[-5.292, 20.514]	[0, 0]	[0, 1]	[0, 1]	[0, 0]	0	0	0	1036075
LD35641431.las	(3564000.000,1431000.003,5157.952)	(3566999.996,1433999.999,5230.816)	[-882, 3407]	[-5.292, 20.442]	[0, 0]	[0, 1]	[0, 1]	[0, 0]	0	0	0	997670
LD35641434.las	(3564000.000,1434000.006,5169.087)	(3566999.999,1436999.999,5236.348)	[-886, 3410]	[-5.316, 20.46]	[0, 0]	[0, 1]	[0, 1]	[0, 0]	0	0	0	977135
LD35641437.las	(3564000.000,1437000.000,5183.261)	(3566999.998,1440000.000,5357.666)	[-1030, 3407]	[-6.18, 20.442]	[0, 0]	[0, 1]	[0, 1]	[0, 0]	0	0	0	805681
LD35641440.las	(3564000.000,1440000.001,5195.492)	(3566999.999,1442999.999,5269.087)	[-1237, 3407]	[-7.422, 20.442]	[0, 0]	[0, 1]	[0, 1]	[0, 0]	0	0	0	731375
LD35641443.las	(3564000.000,1443000.002,5216.525)	(3566999.997,1445999.997,5286.846)	[-1291, 3422]	[-7.746, 20.532]	[0, 0]	[0, 1]	[0, 1]	[0, 0]	0	0	0	648494
LD35671254.las	(3567000.004,1254714.571,4590.663)	(3569999.998,1257000.000,4664.180)	[343, 3152]	[2.058, 18.912]	[0, 0]	[0, 1]	[0, 1]	[0, 0]	0	0	0	723439
LD35671257.las	(3567000.000,1257000.001,4614.715)	(3569999.999,1260000.000,4683.150)	[401, 3169]	[2.406, 19.014]	[0, 0]	[0, 1]	[0, 1]	[0, 0]	0	0	0	1000139
LD35671260.las	(3567000.001,1260000.001,4313.492)	(3569999.997,1262999.999,4704.859)	[519, 3169]	[3.114, 19.014]	[0, 0]	[0, 1]	[0, 1]	[0, 0]	0	0	0	997345
LD35671263.las	(3567000.002,1263000.001,4664.636)	(3569999.998,1265999.999,4752.264)	[472, 3211]	[2.832, 19.266]	[0, 0]	[0, 1]	[0, 1]	[0, 0]	0	0	0	963716
LD35671266.las	(3567000.000,1266000.000,4704.213)	(3569999.999,1268999.999,4824.114)	[315, 3270]	[1.89, 19.62]	[0, 0]	[0, 1]	[0, 1]	[0, 0]	0	0	0	993934
LD35671269.las	(3567000.002,1269000.000,4754.285)	(3569999.998,1272000.000,4953.399)	[150, 3289]	[0.9, 19.734]	[0, 0]	[0, 1]	[0, 1]	[0, 0]	0	0	0	995305
LD35671272.las	(3567000.001,1272000.001,4839.784)	(3569999.999,1275000.000,4989.222)	[98, 3307]	[0.588, 19.842]	[0, 0]	[0, 1]	[0, 1]	[0, 0]	0	0	0	987541
LD35671275.las	(3567000.000,1275000.001,4926.978)	(3569999.996,1277999.999,5011.142)	[98, 3296]	[0.588, 19.776]	[0, 0]	[0, 1]	[0, 1]	[0, 0]	0	0	0	949155
LD35671278.las	(3567000.000,1278000.001,4867.218)	(3569999.996,1280999.997,5023.268)	[36, 3285]	[0.216, 19.71]	[0, 0]	[0, 1]	[0, 1]	[0, 0]	0	0	0	962625
LD35671281.las	(3567000.000,1281000.000,4846.270)	(3569999.999,1283999.998,5022.638)	[-197, 3310]	[-1.182, 19.86]	[0, 0]	[0, 1]	[0, 1]	[0, 0]	0	0	0	997780
LD35671284.las	(3567000.001,1284000.000,4838.294)	(3569999.998,1286999.999,4995.361)	[-313, 3303]	[-1.878, 19.818]	[0, 0]	[0, 1]	[0, 1]	[0, 0]	0	0	0	1034331
LD35671287.las	(3567000.004,1287000.001,4798.724)	(3569999.999,1289999.998,4932.598)	[-332, 3289]	[-1.992, 19.734]	[0, 0]	[0, 1]	[0, 1]	[0, 0]	0	0	0	1022186
LD35671290.las	(3567000.000,1290000.001,4796.011)	(3569999.999,1292999.999,4935.377)	[-347, 3290]	[-2.082, 19.74]	[0, 0]	[0, 1]	[0, 1]	[0, 0]	0	0	0	960906
LD35671293.las	(3567000.000,1293000.000,4801.703)	(3569999.998,1295999.999,5234.274)	[-484, 3287]	[-2.904, 19.722]	[0, 0]	[0, 1]	[0, 1]	[0, 0]	0	0	0	971710



# DPH-1.3 Report on ASPRS LAS File Format (Tiled Data) - Informational - continued

File	(Xmin, Ymin, Zmin)	(Xmax, Ymax, Zmax)	Extended Scan Angle	Scan Angle Rank	Scanner Channel	Scan Direction	Edge of Flight Line	User Data	Counts for Synthetic	Key-points	Withheld	Overlap
LD35671296.las	(3567000.000,1296000.001,4807.198)	(3569999.998,1298999.998,4933.533)	[-652, 3287]	[-3.912, 19.722]	[0, 0]	[0, 1]	[0, 1]	[0, 0]	0	0	0	995040
LD35671299.las	(3567000.001,1299000.000,4813.776)	(3569999.998,1302000.000,4907.651)	[-731, 3254]	[-4.386, 19.524]	[0, 0]	[0, 1]	[0, 1]	[0, 0]	0	0	0	999824
LD35671302.las	(3567000.000,1302000.002,4779.062)	(3569999.998,1305000.000,4872.326)	[-748, 3254]	[-4.488, 19.524]	[0, 0]	[0, 1]	[0, 1]	[0, 0]	0	0	0	994480
LD35671305.las	(3567000.002,1305000.001,4772.927)	(3569999.995,1307999.999,4868.849)	[-846, 3251]	[-5.076, 19.506]	[0, 0]	[0, 1]	[0, 1]	[0, 0]	0	0	0	989139
LD35671308.las	(3567000.000,1308000.000,4770.086)	(3569999.995,1310999.997,4830.804)	[-987, 3240]	[-5.922, 19.44]	[0, 0]	[0, 1]	[0, 1]	[0, 0]	0	0	0	836318
LD35671311.las	(3567000.001,1311000.000,4770.401)	(3569999.996,1313999.999,4817.648)	[-1184, 3219]	[-7.104, 19.314]	[0, 0]	[0, 1]	[0, 1]	[0, 0]	0	0	0	731905
LD35671314.las	(3567000.000,1314000.001,4782.435)	(3569999.999,1317000.000,4843.130)	[-1309, 3204]	[-7.854, 19.224]	[0, 0]	[0, 1]	[0, 1]	[0, 0]	0	0	0	602457
LD35671317.las	(3567000.000,1317000.003,4812.097)	(3569999.999,1320000.000,4885.023)	[-1310, 3253]	[-7.86, 19.518]	[0, 0]	[0, 1]	[0, 1]	[0, 0]	0	0	0	619922
LD35671320.las	(3567000.000,1320000.002,4846.234)	(3569999.993,1323000.000,4949.629)	[-1268, 3262]	[-7.608, 19.572]	[0, 0]	[0, 1]	[0, 1]	[0, 0]	0	0	0	555711
LD35671323.las	(3567000.000,1323000.004,4910.430)	(3569999.998,1325999.999,5725.576)	[-1406, 3315]	[-8.436, 19.89]	[0, 0]	[0, 1]	[0, 1]	[0, 0]	0	0	0	548924
LD35671326.las	(3567000.000,1326000.001,4929.954)	(3569999.999,1328999.999,5062.362)	[-1652, 3324]	[-9.912, 19.944]	[0, 0]	[0, 1]	[0, 1]	[0, 0]	0	0	0	452662
LD35671329.las	(3567000.000,1329000.001,5003.402)	(3569999.999,1331999.998,5083.343)	[-1769, 3335]	[-10.614, 20.01]	[0, 0]	[0, 1]	[0, 1]	[0, 0]	0	0	0	454826
LD35671332.las	(3567000.000,1332000.001,5064.718)	(3569999.998,1335000.000,5125.564)	[-1865, 3352]	[-11.19, 20.112]	[0, 0]	[0, 1]	[0, 1]	[0, 0]	0	0	0	361105
LD35671335.las	(3567000.002,1335000.001,5071.837)	(3569999.997,1337999.999,5106.693)	[-2014, 3341]	[-12.084, 20.046]	[0, 0]	[0, 1]	[0, 1]	[0, 0]	0	0	0	338783
LD35671338.las	(3567000.000,1338000.001,5085.088)	(3569999.999,1340999.999,5125.869)	[-3393, 3350]	[-20.358, 20.1]	[0, 0]	[0, 1]	[0, 1]	[0, 0]	0	0	0	378752
LD35671341.las	(3567000.000,1341000.000,5091.827)	(3569999.999,1343999.998,5160.738)	[-3413, 3355]	[-20.478, 20.13]	[0, 0]	[0, 1]	[0, 1]	[0, 0]	0	0	0	472561
LD35671344.las	(3567000.001,1344000.001,5054.491)	(3569999.999,1346999.998,5154.074)	[-3395, 3356]	[-20.37, 20.136]	[0, 0]	[0, 1]	[0, 1]	[0, 0]	0	0	0	488615
LD35671347.las	(3567000.000,1347000.001,4959.610)	(3569999.999,1349999.999,5093.612)	[-3373, 3341]	[-20.238, 20.046]	[0, 0]	[0, 1]	[0, 1]	[0, 0]	0	0	0	433559
LD35671350.las	(3567000.000,1350000.001,4914.619)	(3569999.999,1353000.000,5030.630)	[-3340, 3319]	[-20.04, 19.914]	[0, 0]	[0, 1]	[0, 1]	[0, 0]	0	0	0	350972
LD35671353.las	(3567000.000,1353000.002,4854.265)	(3569999.999,1355999.999,4985.508)	[-3323, 1771]	[-19.938, 10.626]	[0, 0]	[0, 1]	[0, 1]	[0, 0]	0	0	0	354875
LD35671356.las	(3567000.003,1356000.001,4853.662)	(3569999.999,1358999.998,4956.847)	[-3306, 1584]	[-19.836, 9.504]	[0, 0]	[0, 1]	[0, 1]	[0, 0]	0	0	0	408763
LD35671359.las	(3567000.000,1359000.000,4878.550)	(3569999.999,1361999.999,4987.516)	[-3325, 1608]	[-19.95, 9.648]	[0, 0]	[0, 1]	[0, 1]	[0, 0]	0	0	0	446842
LD35671362.las	(3567000.001,1362000.001,4964.081)	(3569999.999,1365000.000,5000.499)	[-3323, 1564]	[-19.938, 9.384]	[0, 0]	[0, 1]	[0, 1]	[0, 0]	0	0	0	499973
LD35671365.las	(3567000.001,1365000.002,4937.556)	(3569999.999,1367999.996,4987.037)	[-3341, 1363]	[-20.046, 8.178]	[0, 0]	[0, 1]	[0, 1]	[0, 0]	0	0	0	592658
LD35671368.las	(3567000.004,1368000.002,4923.474)	(3569999.999,1370999.999,4987.667)	[-3344, 1228]	[-20.064, 7.368]	[0, 0]	[0, 1]	[0, 1]	[0, 0]	0	0	0	622735
LD35671371.las	(3567000.003,1371000.005,4923.675)	(3569999.999,1373999.999,5004.629)	[-3325, 1216]	[-19.95, 7.296]	[0, 0]	[0, 1]	[0, 1]	[0, 0]	0	0	0	648086
LD35671374.las	(3567000.000,1374000.000,4910.233)	(3569999.998,1376999.999,5040.426)	[-3322, 1185]	[-19.932, 7.11]	[0, 0]	[0, 1]	[0, 1]	[0, 0]	0	0	0	691376
LD35671377.las	(3567000.002,1377000.000,4902.785)	(3569999.999,1380000.000,5034.983)	[-3324, 1064]	[-19.944, 6.384]	[0, 0]	[0, 1]	[0, 1]	[0, 0]	0	0	0	794766
LD35671380.las	(3567000.005,1380000.001,4883.632)	(3569999.998,1383000.000,5008.268)	[-3308, 859]	[-19.848, 5.154]	[0, 0]	[0, 1]	[0, 1]	[0, 0]	0	0	0	979575
LD35671383.las	(3567000.001,1383000.001,4889.774)	(3569999.999,1385999.997,4995.938)	[-3323, 709]	[-19.938, 4.254]	[0, 0]	[0, 1]	[0, 1]	[0, 0]	0	0	0	1025148
LD35671386.las	(3567000.000,1386000.000,4901.696)	(3569999.998,1388999.995,5033.379)	[-3359, 745]	[-20.154, 4.47]	[0, 0]	[0, 1]	[0, 1]	[0, 0]	0	0	0	1049382
LD35671389.las	(3567000.002,1389000.000,4917.572)	(3569999.999,1391999.998,5028.697)	[-3357, 751]	[-20.142, 4.506]	[0, 0]	[0, 1]	[0, 1]	[0, 0]	0	0	0	1138013
LD35671392.las	(3567000.001,1392000.000,4939.354)	(3569999.998,1395000.000,5010.052)	[-3357, 706]	[-20.142, 4.236]	[0, 0]	[0, 1]	[0, 1]	[0, 0]	0	0	0	1102029
LD35671395.las	(3567000.002,1395000.003,4973.770)	(3569999.998,1397999.999,5053.838)	[-3359, 506]	[-20.154, 3.036]	[0, 0]	[0, 1]	[0, 1]	[0, 0]	0	0	0	1119698
LD35671398.las	(3567000.001,1398000.004,5030.925)	(3569999.998,1400999.997,5072.254)	[-3409, 294]	[-20.454, 1.764]	[0, 0]	[0, 1]	[0, 1]	[0, 0]	0	0	0	1010389
LD35671401.las	(3567000.000,1401000.001,5057.011)	(3569999.997,1403999.999,5074.560)	[-3400, 177]	[-20.4, 1.062]	[0, 0]	[0, 1]	[0, 1]	[0, 0]	0	0	0	1013894
LD35671404.las	(3567000.004,1404000.001,5058.366)	(3569999.999,1406999.999,5087.943)	[-3411, 126]	[-20.466, 0.756]	[0, 0]	[0, 1]	[0, 1]	[0, 0]	0	0	0	1036791
LD35671407.las	(3567000.004,1407000.001,4618.068)	(3569999.998,1410000.000,5122.034)	[-3411, 59]	[-20.466, 0.354]	[0, 0]	[0, 1]	[0, 1]	[0, 0]	0	0	0	1036395
LD35671410.las	(3567000.002,1410000.003,5086.565)	(3569999.995,1413000.000,5111.565)	[-3403, -112]	[-20.418, -0.672]	[0, 0]	[0, 1]	[0, 1]	[0, 0]	0	0	0	957257
LD35671413.las	(3567000.002,1413000.001,5096.171)	(3569999.997,1415999.999,5285.062)	[-3410, -262]	[-20.46, -1.572]	[0, 0]	[0, 1]	[0, 1]	[0, 0]	0	0	0	1020503
LD35671416.las	(3567000.001,1416000.003,5108.720)	(3569999.997,1418999.999,5139.606)	[-3428, -287]	[-20.568, -1.722]	[0, 0]	[0, 1]	[0, 1]	[0, 0]	0	0	0	1013513
LD35671419.las	(3567000.000,1419000.000,5118.553)	(3569999.998,1421999.999,5151.368)	[-3427, -292]	[-20.562, -1.752]	[0, 0]	[0, 1]	[0, 1]	[0, 0]	0	0	0	1068585
LD35671422.las	(3567000.001,1422000.000,5128.618)	(3569999.998,1425000.000,5174.780)	[-3443, -424]	[-20.658, -2.544]	[0, 0]	[0, 1]	[0, 1]	[0, 0]	0	0	0	1013811
LD35671425.las	(3567000.000,1425000.001,5125.961)	(3569999.997,1428000.000,5384.851)	[-3456, -522]	[-20.736, -3.132]	[0, 0]	[0, 1]	[0, 1]	[0, 0]	0	0	0	983154
LD35671428.las	(3567000.004,1428000.001,5137.336)	(3569999.998,1430999.997,5187.047)	[-3474, -455]	[-20.844, -2.73]	[0, 0]	[0, 1]	[0, 1]	[0, 0]	0	0	0	973260
LD35671431.las	(3567000.001,1431000.002,5151.164)	(3569999.998,1433999.999,5200.085)	[-3443, -353]	[-20.658, -2.118]	[0, 0]	[0, 1]	[0, 1]	[0, 0]	0	0	0	1037266
LD35671434.las	(3567000.002,1434000.000,5170.741)	(3569999.998,1436999.997,5224.511)	[-3460, -242]	[-20.76, -1.452]	[0, 0]	[0, 1]	[0, 1]	[0, 0]	0	0	0	1042130
LD35671437.las	(3567000.001,1437000.000,5195.016)	(3569999.999,1440000.000,5237.722)	[-3475, -128]	[-20.85, -0.768]	[0, 0]	[0, 1]	[0, 1]	[0, 0]	0	0	0	1074263
LD35671440.las	(3567000.002,1440000.001,5196.076)	(3569999.999,1442999.999,5261.305)	[-3475, 20]	[-20.85, 0.12]	[0, 0]	[0, 1]	[0, 1]	[0, 0]	0	0	0	1035470

# DPH-1.3 Report on ASPRS LAS File Format (Tiled Data) - Informational - continued

File	(Xmin, Ymin, Zmin)	(Xmax, Ymax, Zmax)	Extended Scan Angle	Scan Angle Rank	Scanner Channel	Scan Direction	Edge of Flight Line	User Data	Counts for Synthetic	Key-points	Withheld	Overlap
LD35671443.las	(3567000.001,1443000.002,5198.034)	(3569999.999,1445999.997,5262.795)	[-3460, 100]	[-20.76, 0.6]	[0, 0]	[0, 1]	[0, 1]	[0, 0]	0	0	0	1074686
LD35701254.las	(3570000.001,1254724.178,4585.903)	(3571175.326,1256999.999,4618.137)	[-779, 921]	[-4.674, 5.526]	[0, 0]	[0, 1]	[0, 0]	[0, 0]	0	0	0	0
LD35701257.las	(3570000.001,1257000.002,4605.909)	(3572999.998,1260000.000,4654.357)	[-3172, 763]	[-19.032, 4.578]	[0, 0]	[0, 1]	[0, 1]	[0, 0]	0	0	0	892341
LD35701260.las	(3570000.000,1260000.001,4619.997)	(3572999.998,1262999.998,5141.771)	[-3189, 624]	[-19.134, 3.744]	[0, 0]	[0, 1]	[0, 1]	[0, 0]	0	0	0	1051621
LD35701263.las	(3570000.001,1263000.000,4650.926)	(3573000.000,1265999.999,4781.122)	[-3256, 536]	[-19.536, 3.216]	[0, 0]	[0, 1]	[0, 1]	[0, 0]	0	0	0	981655
LD35701266.las	(3570000.002,1266000.002,4719.420)	(3573000.000,1268999.999,4837.674)	[-3261, 471]	[-19.566, 2.826]	[0, 0]	[0, 1]	[0, 1]	[0, 0]	0	0	0	999370
LD35701269.las	(3570000.001,1269000.000,4782.989)	(3573000.000,1272000.000,4951.007)	[-3307, 313]	[-19.842, 1.878]	[0, 0]	[0, 1]	[0, 1]	[0, 0]	0	0	0	956471
LD35701272.las	(3570000.003,1272000.001,4805.988)	(3572999.998,1275000.000,4968.468)	[-3324, 149]	[-19.944, 0.894]	[0, 0]	[0, 1]	[0, 1]	[0, 0]	0	0	0	994653
LD35701275.las	(3570000.000,1275000.003,4794.013)	(3573000.000,1277999.999,4966.863)	[-3324, 121]	[-19.944, 0.726]	[0, 0]	[0, 1]	[0, 1]	[0, 0]	0	0	0	1048128
LD35701278.las	(3570000.003,1278000.001,4770.971)	(3573000.000,1280999.999,4942.139)	[-3327, 120]	[-19.962, 0.72]	[0, 0]	[0, 1]	[0, 1]	[0, 0]	0	0	0	1032283
LD35701281.las	(3570000.002,1281000.001,4763.573)	(3572999.999,1283999.999,4885.709)	[-3289, 34]	[-19.734, 0.204]	[0, 0]	[0, 1]	[0, 1]	[0, 0]	0	0	0	965515
LD35701284.las	(3570000.000,1284000.001,4766.365)	(3573000.000,1286999.997,4863.760)	[-3273, -198]	[-19.638, -1.188]	[0, 0]	[0, 1]	[0, 1]	[0, 0]	0	0	0	994265
LD35701287.las	(3570000.001,1287000.001,4746.283)	(3572999.998,1289999.999,4855.010)	[-3272, -314]	[-19.632, -1.884]	[0, 0]	[0, 1]	[0, 1]	[0, 0]	0	0	0	952170
LD35701290.las	(3570000.001,1290000.005,4740.276)	(3572999.999,1292999.996,4850.968)	[-3291, -301]	[-19.746, -1.806]	[0, 0]	[0, 1]	[0, 1]	[0, 0]	0	0	0	994692
LD35701293.las	(3570000.000,1293000.001,4759.846)	(3573000.000,1295999.999,4849.367)	[-3288, -349]	[-19.728, -2.094]	[0, 0]	[0, 1]	[0, 1]	[0, 0]	0	0	0	1045363
LD35701296.las	(3570000.000,1296000.004,4739.836)	(3572999.998,1298999.999,4841.906)	[-3275, -485]	[-19.65, -2.91]	[0, 0]	[0, 1]	[0, 1]	[0, 0]	0	0	0	1005106
LD35701299.las	(3570000.001,1299000.000,4401.028)	(3573000.000,1302000.000,4832.310)	[-3272, -407]	[-19.632, -2.442]	[0, 0]	[0, 1]	[0, 1]	[0, 0]	0	0	0	1012154
LD35701302.las	(3570000.002,1302000.001,4734.961)	(3572999.999,1304999.999,4817.979)	[-3257, -328]	[-19.542, -1.968]	[0, 0]	[0, 1]	[0, 1]	[0, 0]	0	0	0	1051321
LD35701305.las	(3570000.001,1305000.001,4461.579)	(3573000.000,1307999.998,4806.805)	[-3255, -291]	[-19.53, -1.746]	[0, 0]	[0, 1]	[0, 1]	[0, 0]	0	0	0	1019634
LD35701308.las	(3570000.005,1308000.002,4747.097)	(3572999.999,1310999.996,4785.840)	[-3256, -207]	[-19.536, -1.242]	[0, 0]	[0, 1]	[0, 1]	[0, 0]	0	0	0	1045667
LD35701311.las	(3570000.002,1311000.002,4748.078)	(3572999.999,1313999.999,4801.155)	[-3257, -122]	[-19.542, -0.732]	[0, 0]	[0, 1]	[0, 1]	[0, 0]	0	0	0	976276
LD35701314.las	(3570000.003,1314000.003,4775.489)	(3572999.997,1316999.999,4841.001)	[-3274, -39]	[-19.644, -0.234]	[0, 0]	[0, 1]	[0, 1]	[0, 0]	0	0	0	935597
LD35701317.las	(3570000.005,1317000.001,4822.874)	(3573000.000,1319999.999,4899.354)	[-3292, 80]	[-19.752, 0.48]	[0, 0]	[0, 1]	[0, 1]	[0, 0]	0	0	0	990751
LD35701320.las	(3570000.000,1320000.001,4848.297)	(3573000.000,1322999.999,4951.578)	[-3324, 186]	[-19.944, 1.116]	[0, 0]	[0, 1]	[0, 1]	[0, 0]	0	0	0	1020307
LD35701323.las	(3570000.001,1323000.001,4587.740)	(3572999.999,1325999.999,5022.877)	[-3359, 313]	[-20.154, 1.878]	[0, 0]	[0, 1]	[0, 1]	[0, 0]	0	0	0	1084626
LD35701326.las	(3570000.000,1326000.002,4918.127)	(3572999.999,1328999.999,5065.472)	[-3375, 464]	[-20.25, 2.784]	[0, 0]	[0, 1]	[0, 1]	[0, 0]	0	0	0	1020190
LD35701329.las	(3570000.002,1329000.000,4704.653)	(3572999.999,1331999.999,5069.091)	[-3392, 556]	[-20.352, 3.336]	[0, 0]	[0, 1]	[0, 1]	[0, 0]	0	0	0	1040197
LD35701332.las	(3570000.002,1332000.001,5054.212)	(3573000.000,1334999.998,5112.861)	[-3406, 608]	[-20.436, 3.648]	[0, 0]	[0, 1]	[0, 1]	[0, 0]	0	0	0	1009746
LD35701335.las	(3570000.000,1335000.001,5059.832)	(3573000.000,1338000.000,5099.147)	[-3408, 718]	[-20.448, 4.308]	[0, 0]	[0, 1]	[0, 1]	[0, 0]	0	0	0	996042
LD35701338.las	(3570000.000,1338000.001,5062.969)	(3573000.000,1340999.999,5131.686)	[-3396, 889]	[-20.376, 5.334]	[0, 0]	[0, 1]	[0, 1]	[0, 0]	0	0	0	968181
LD35701341.las	(3570000.000,1341000.000,5058.888)	(3572999.998,1343999.998,5099.780)	[-3396, 1002]	[-20.376, 6.012]	[0, 0]	[0, 1]	[0, 1]	[0, 0]	0	0	0	834741
LD35701344.las	(3570000.000,1344000.000,4982.159)	(3573000.000,1347000.000,5116.246)	[-3393, 1111]	[-20.358, 6.666]	[0, 0]	[0, 1]	[0, 1]	[0, 0]	0	0	0	787570
LD35701347.las	(3570000.001,1347000.003,4907.982)	(3573000.000,1350000.000,5063.756)	[-3374, 1132]	[-20.244, 6.792]	[0, 0]	[0, 1]	[0, 1]	[0, 0]	0	0	0	781313
LD35701350.las	(3570000.000,1350000.001,4875.417)	(3572999.999,1353000.000,5012.536)	[-3358, 1142]	[-20.148, 6.852]	[0, 0]	[0, 1]	[0, 1]	[0, 0]	0	0	0	714656
LD35701353.las	(3570000.000,1353000.001,4838.977)	(3573000.000,1355999.999,4959.258)	[-3308, 1252]	[-19.848, 7.512]	[0, 0]	[0, 1]	[0, 1]	[0, 0]	0	0	0	654275
LD35701356.las	(3570000.000,1356000.000,4844.426)	(3573000.000,1358999.997,4953.209)	[-3308, 1374]	[-19.848, 8.244]	[0, 0]	[0, 1]	[0, 1]	[0, 0]	0	0	0	591069
LD35701359.las	(3570000.003,1359000.000,4920.259)	(3572999.997,1361999.999,4994.019)	[-3342, 1463]	[-20.052, 8.778]	[0, 0]	[0, 1]	[0, 1]	[0, 0]	0	0	0	569443
LD35701362.las	(3570000.000,1362000.001,4954.954)	(3572999.998,1364999.999,4988.543)	[-3340, 1617]	[-20.04, 9.702]	[0, 0]	[0, 1]	[0, 1]	[0, 0]	0	0	0	512903
LD35701365.las	(3570000.000,1365000.001,4943.166)	(3572999.996,1367999.998,5196.413)	[-3323, 1761]	[-19.938, 10.566]	[0, 0]	[0, 1]	[0, 1]	[0, 0]	0	0	0	429620
LD35701368.las	(3570000.002,1368000.001,4923.547)	(3572999.999,1370999.997,4975.653)	[-3325, 1806]	[-19.95, 10.836]	[0, 0]	[0, 1]	[0, 1]	[0, 0]	0	0	0	398007
LD35701371.las	(3570000.000,1371000.000,4885.325)	(3573000.000,1373999.998,4982.319)	[-3361, 1861]	[-20.166, 11.166]	[0, 0]	[0, 1]	[0, 1]	[0, 0]	0	0	0	378311
LD35701374.las	(3570000.001,1374000.000,4859.626)	(3573000.000,1376999.999,5204.862)	[-3357, 3294]	[-20.142, 19.764]	[0, 0]	[0, 1]	[0, 1]	[0, 0]	0	0	0	378900
LD35701377.las	(3570000.000,1377000.000,4861.933)	(3573000.000,1380000.000,4963.163)	[-3341, 3320]	[-20.046, 19.92]	[0, 0]	[0, 1]	[0, 1]	[0, 0]	0	0	0	479632
LD35701380.las	(3570000.000,1380000.001,4874.272)	(3572999.998,1382999.999,4948.094)	[-3321, 3344]	[-19.926, 20.064]	[0, 0]	[0, 1]	[0, 1]	[0, 0]	0	0	0	359430
LD35701383.las	(3570000.004,1383000.003,4883.983)	(3572999.999,1385999.999,5010.620)	[-1959, 3340]	[-11.754, 20.04]	[0, 0]	[0, 1]	[0, 1]	[0, 0]	0	0	0	289146
LD35701386.las	(3570000.001,1386000.002,4901.030)	(3573000.000,1388999.994,5001.365)	[-1842, 3328]	[-11.052, 19.968]	[0, 0]	[0, 1]	[0, 1]	[0, 0]	0	0	0	331949
LD35701389.las	(3570000.000,1389000.000,4920.627)	(3573000.000,1391999.998,5004.409)	[-1760, 3322]	[-10.56, 19.932]	[0, 0]	[0, 1]	[0, 1]	[0, 0]	0	0	0	375366
LD35701392.las	(3570000.001,1392000.001,4937.270)	(3573000.000,1395000.000,5026.972)	[-1615, 3339]	[-9.69, 20.034]	[0, 0]	[0, 1]	[0, 1]	[0, 0]	0	0	0	493095
LD35701395.las	(3570000.000,1395000.001,4970.108)	(3572999.999,1397999.998,5043.861)	[-1515, 3354]	[-9.09, 20.124]	[0, 0]	[0, 1]	[0, 1]	[0, 0]	0	0	0	523751

# DPH-1.3 Report on ASPRS LAS File Format (Tiled Data) - Informational - continued

File	(Xmin, Ymin, Zmin)	(Xmax, Ymax, Zmax)	Extended Scan Angle	Scan Angle Rank	Scanner Channel	Scan Direction	Edge of Flight Line	User Data	Counts for Synthetic	Key-points	Withheld	Overlap
LD35701398.las	(3570000.000,1398000.001,5001.775)	(3572999.998,1400999.999,5092.063)	[-1440, 3342]	[-8.64, 20.052]	[0, 0]	[0, 1]	[0, 1]	[0, 0]	0	0	0	574109
LD35701401.las	(3570000.001,1401000.001,5045.731)	(3572999.999,1403999.999,5072.729)	[-1392, 3376]	[-8.352, 20.256]	[0, 0]	[0, 1]	[0, 1]	[0, 0]	0	0	0	620482
LD35701404.las	(3570000.002,1404000.000,5043.625)	(3573000.000,1406999.998,5085.817)	[-1334, 3376]	[-8.004, 20.256]	[0, 0]	[0, 1]	[0, 1]	[0, 0]	0	0	0	695129
LD35701407.las	(3570000.001,1407000.000,5043.212)	(3572999.999,1409999.998,5138.251)	[-1255, 3386]	[-7.53, 20.316]	[0, 0]	[0, 1]	[0, 1]	[0, 0]	0	0	0	692227
LD35701410.las	(3570000.001,1410000.003,4797.838)	(3573000.000,1412999.999,5138.956)	[-1157, 3388]	[-6.942, 20.328]	[0, 0]	[0, 1]	[0, 1]	[0, 0]	0	0	0	775091
LD35701413.las	(3570000.000,1413000.001,5075.328)	(3573000.000,1415999.999,5161.647)	[-1092, 3388]	[-6.552, 20.328]	[0, 0]	[0, 1]	[0, 1]	[0, 0]	0	0	0	815101
LD35701416.las	(3570000.001,1416000.000,5093.645)	(3573000.000,1418999.998,5182.595)	[-996, 3390]	[-5.976, 20.34]	[0, 0]	[0, 1]	[0, 1]	[0, 0]	0	0	0	895900
LD35701419.las	(3570000.002,1419000.000,5104.317)	(3573000.000,1421999.998,5175.186)	[-911, 3405]	[-5.466, 20.43]	[0, 0]	[0, 1]	[0, 1]	[0, 0]	0	0	0	1018140
LD35701422.las	(3570000.010,1422000.000,5112.368)	(3572999.999,1424999.997,5177.811)	[-807, 3422]	[-4.842, 20.532]	[0, 0]	[0, 1]	[0, 1]	[0, 0]	0	0	0	1009314
LD35701425.las	(3570000.002,1425000.001,5123.238)	(3573000.000,1427999.999,5208.133)	[-660, 3422]	[-3.96, 20.532]	[0, 0]	[0, 1]	[0, 1]	[0, 0]	0	0	0	1015220
LD35701428.las	(3570000.001,1428000.001,5149.192)	(3573000.000,1431000.000,5216.755)	[-521, 3432]	[-3.126, 20.592]	[0, 0]	[0, 1]	[0, 1]	[0, 0]	0	0	0	1024568
LD35701431.las	(3570000.000,1431000.002,5159.196)	(3572999.997,1433999.999,5225.101)	[-453, 3424]	[-2.718, 20.544]	[0, 0]	[0, 1]	[0, 1]	[0, 0]	0	0	0	1062726
LD35701434.las	(3570000.002,1434000.001,5171.184)	(3572999.998,1436999.999,5241.745)	[-352, 3426]	[-2.112, 20.556]	[0, 0]	[0, 1]	[0, 1]	[0, 0]	0	0	0	994058
LD35701437.las	(3570000.000,1437000.001,5169.937)	(3572999.998,1440000.000,5265.564)	[-241, 3436]	[-1.446, 20.616]	[0, 0]	[0, 1]	[0, 1]	[0, 0]	0	0	0	998563
LD35701440.las	(3570000.000,1440000.002,5172.959)	(3573000.000,1443000.000,5262.378)	[-126, 3457]	[-0.756, 20.742]	[0, 0]	[0, 1]	[0, 1]	[0, 0]	0	0	0	1025095
LD35701443.las	(3570000.000,1443000.003,5186.282)	(3572999.999,1446000.000,5233.635)	[20, 3450]	[0.12, 20.7]	[0, 0]	[0, 1]	[0, 1]	[0, 0]	0	0	0	1096140
LD35731257.las	(3573000.001,1257406.403,4576.175)	(3575999.997,1260000.000,4797.543)	[-1827, 3170]	[-10.962, 19.02]	[0, 0]	[0, 1]	[0, 1]	[0, 0]	0	0	0	227987
LD35731260.las	(3573000.001,1260000.001,4601.474)	(3576000.000,1262999.999,4651.172)	[-1788, 3172]	[-10.728, 19.032]	[0, 0]	[0, 1]	[0, 1]	[0, 0]	0	0	0	453460
LD35731263.las	(3573000.001,1263000.000,4635.690)	(3576000.000,1265999.998,4720.765)	[-1747, 3170]	[-10.482, 19.02]	[0, 0]	[0, 1]	[0, 1]	[0, 0]	0	0	0	464886
LD35731266.las	(3573000.004,1266000.000,4681.106)	(3576000.000,1268999.999,5199.068)	[-1694, 3169]	[-10.164, 19.014]	[0, 0]	[0, 1]	[0, 1]	[0, 0]	0	0	0	495003
LD35731269.las	(3573000.003,1269000.000,4712.668)	(3576000.000,1272000.000,5107.838)	[-1637, 3208]	[-9.822, 19.248]	[0, 0]	[0, 1]	[0, 1]	[0, 0]	0	0	0	509823
LD35731272.las	(3573000.001,1272000.002,4724.118)	(3576000.000,1275000.000,4843.366)	[-1486, 3207]	[-8.916, 19.242]	[0, 0]	[0, 1]	[0, 1]	[0, 0]	0	0	0	610660
LD35731275.las	(3573000.001,1275000.001,4710.775)	(3576000.000,1277999.999,4811.657)	[-1280, 3203]	[-7.68, 19.218]	[0, 0]	[0, 1]	[0, 1]	[0, 0]	0	0	0	606900
LD35731278.las	(3573000.002,1278000.000,4700.414)	(3576000.000,1280999.999,5186.085)	[-1208, 3188]	[-7.248, 19.128]	[0, 0]	[0, 1]	[0, 1]	[0, 0]	0	0	0	624206
LD35731281.las	(3573000.003,1281000.001,4701.723)	(3576000.000,1283999.999,4790.187)	[-1165, 3206]	[-6.99, 19.236]	[0, 0]	[0, 1]	[0, 1]	[0, 0]	0	0	0	680770
LD35731284.las	(3573000.004,1284000.000,4713.704)	(3575999.999,1286999.999,4809.229)	[-1108, 3203]	[-6.648, 19.218]	[0, 0]	[0, 1]	[0, 1]	[0, 0]	0	0	0	792583
LD35731287.las	(3573000.011,1287000.001,4714.321)	(3575999.999,1289999.999,4808.763)	[-1005, 3204]	[-6.03, 19.224]	[0, 0]	[0, 1]	[0, 1]	[0, 0]	0	0	0	806931
LD35731290.las	(3573000.001,1290000.003,4472.934)	(3576000.000,1292999.998,4792.838)	[-910, 3201]	[-5.46, 19.206]	[0, 0]	[0, 1]	[0, 1]	[0, 0]	0	0	0	898400
LD35731293.las	(3573000.002,1293000.001,4724.659)	(3576000.000,1295999.999,5031.322)	[-819, 3220]	[-4.914, 19.32]	[0, 0]	[0, 1]	[0, 1]	[0, 0]	0	0	0	997230
LD35731296.las	(3573000.005,1296000.001,4700.601)	(3576000.000,1298999.999,4784.334)	[-691, 3226]	[-4.146, 19.356]	[0, 0]	[0, 1]	[0, 1]	[0, 0]	0	0	0	1047541
LD35731299.las	(3573000.004,1299000.000,4704.685)	(3575999.999,1302000.000,4770.246)	[-546, 3220]	[-3.276, 19.32]	[0, 0]	[0, 1]	[0, 1]	[0, 0]	0	0	0	964823
LD35731302.las	(3573000.002,1302000.003,4702.724)	(3576000.000,1305000.000,4754.147)	[-405, 3204]	[-2.43, 19.224]	[0, 0]	[0, 1]	[0, 1]	[0, 0]	0	0	0	943723
LD35731305.las	(3573000.001,1305000.002,4715.332)	(3575999.999,1307999.996,4770.542)	[-327, 3221]	[-1.962, 19.326]	[0, 0]	[0, 1]	[0, 1]	[0, 0]	0	0	0	983158
LD35731308.las	(3573000.003,1308000.000,4677.674)	(3575999.994,1310999.999,4792.372)	[-290, 3227]	[-1.74, 19.362]	[0, 0]	[0, 1]	[0, 1]	[0, 0]	0	0	0	1024995
LD35731311.las	(3573000.004,1311000.000,4739.249)	(3575999.997,1313999.999,4806.483)	[-206, 3235]	[-1.236, 19.41]	[0, 0]	[0, 1]	[0, 1]	[0, 0]	0	0	0	945628
LD35731314.las	(3573000.001,1314000.000,4646.625)	(3576000.000,1317000.000,4850.978)	[-122, 3270]	[-0.732, 19.62]	[0, 0]	[0, 1]	[0, 1]	[0, 0]	0	0	0	984277
LD35731317.las	(3573000.001,1317000.001,4812.271)	(3575999.997,1320000.000,4895.571)	[-37, 3314]	[-0.222, 19.884]	[0, 0]	[0, 1]	[0, 1]	[0, 0]	0	0	0	1059376
LD35731320.las	(3573000.002,1320000.001,4148.109)	(3576000.000,1323000.000,4978.701)	[81, 3338]	[0.486, 20.028]	[0, 0]	[0, 1]	[0, 1]	[0, 0]	0	0	0	1077581
LD35731323.las	(3573000.003,1323000.002,4938.812)	(3576000.000,1325999.999,5042.775)	[187, 3343]	[1.122, 20.058]	[0, 0]	[0, 1]	[0, 1]	[0, 0]	0	0	0	1012749
LD35731326.las	(3573000.001,1326000.000,4997.480)	(3575999.999,1328999.999,5083.205)	[315, 3358]	[1.89, 20.148]	[0, 0]	[0, 1]	[0, 1]	[0, 0]	0	0	0	926285
LD35731329.las	(3573000.002,1329000.001,5037.782)	(3576000.000,1332000.000,5876.871)	[466, 3375]	[2.796, 20.25]	[0, 0]	[0, 1]	[0, 1]	[0, 0]	0	0	0	930765
LD35731332.las	(3573000.001,1332000.002,5044.951)	(3575999.998,1335000.000,5088.920)	[555, 3376]	[3.33, 20.256]	[0, 0]	[0, 1]	[0, 1]	[0, 0]	0	0	0	970977
LD35731335.las	(3573000.004,1335000.001,5047.592)	(3575999.998,1338000.000,5078.678)	[557, 3377]	[3.342, 20.262]	[0, 0]	[0, 1]	[0, 1]	[0, 0]	0	0	0	1023808
LD35731338.las	(3573000.002,1338000.002,5054.025)	(3575999.999,1340999.995,5126.952)	[421, 3376]	[2.526, 20.256]	[0, 0]	[0, 1]	[0, 1]	[0, 0]	0	0	0	986775
LD35731341.las	(3573000.002,1341000.002,5007.477)	(3575999.999,1343999.998,5074.517)	[319, 3377]	[1.914, 20.262]	[0, 0]	[0, 1]	[0, 1]	[0, 0]	0	0	0	953292
LD35731344.las	(3573000.001,1344000.000,5000.850)	(3576000.000,1347000.000,5076.814)	[167, 3380]	[1.002, 20.28]	[0, 0]	[0, 1]	[0, 1]	[0, 0]	0	0	0	980473
LD35731347.las	(3573000.001,1347000.002,4908.383)	(3576000.000,1349999.999,5032.864)	[-66, 3324]	[-0.396, 19.944]	[0, 0]	[0, 1]	[0, 1]	[0, 0]	0	0	0	994824
LD35731350.las	(3573000.001,1350000.001,4861.952)	(3576000.000,1353000.000,4999.544)	[-98, 3305]	[-0.588, 19.83]	[0, 0]	[0, 1]	[0, 1]	[0, 0]	0	0	0	1061294
LD35731353.las	(3573000.001,1353000.002,4824.797)	(3575999.998,1355999.999,4935.367)	[-76, 3289]	[-0.456, 19.734]	[0, 0]	[0, 1]	[0, 1]	[0, 0]	0	0	0	1012862

# DPH-1.3 Report on ASPRS LAS File Format (Tiled Data) - Informational - continued

File	(Xmin, Ymin, Zmin)	(Xmax, Ymax, Zmax)	Extended Scan Angle	Scan Angle Rank	Scanner Channel	Scan Direction	Edge of Flight Line	User Data	Counts for Synthetic	Key-points	Withheld	Overlap
LD35731356.las	(3573000.001,1356000.000,4823.694)	(3576000.000,1358999.999,4950.981)	[-165, 3288]	[-0.99, 19.728]	[0, 0]	[0, 1]	[0, 1]	[0, 0]	0	0	0	1026558
LD35731359.las	(3573000.001,1359000.000,4875.627)	(3576000.000,1362000.000,4978.084)	[-403, 3307]	[-2.418, 19.842]	[0, 0]	[0, 1]	[0, 1]	[0, 0]	0	0	0	983291
LD35731362.las	(3573000.001,1362000.001,4902.451)	(3575999.999,1364999.999,4975.387)	[-523, 3309]	[-3.138, 19.854]	[0, 0]	[0, 1]	[0, 1]	[0, 0]	0	0	0	1069074
LD35731365.las	(3573000.001,1365000.001,4892.510)	(3576000.000,1367999.999,4965.810)	[-561, 3306]	[-3.366, 19.836]	[0, 0]	[0, 1]	[0, 1]	[0, 0]	0	0	0	1012250
LD35731368.las	(3573000.001,1368000.002,4837.264)	(3576000.000,1370999.999,4967.165)	[-561, 3304]	[-3.366, 19.824]	[0, 0]	[0, 1]	[0, 1]	[0, 0]	0	0	0	988132
LD35731371.las	(3573000.006,1371000.001,4834.810)	(3575999.996,1373999.997,4956.174)	[-623, 3311]	[-3.738, 19.866]	[0, 0]	[0, 1]	[0, 1]	[0, 0]	0	0	0	959780
LD35731374.las	(3573000.001,1374000.002,4848.238)	(3576000.000,1376999.999,4936.581)	[-865, 3301]	[-5.19, 19.806]	[0, 0]	[0, 1]	[0, 1]	[0, 0]	0	0	0	998368
LD35731377.las	(3573000.001,1377000.000,4860.686)	(3575999.998,1380000.000,4989.265)	[-1104, 3286]	[-6.624, 19.716]	[0, 0]	[0, 1]	[0, 1]	[0, 0]	0	0	0	791823
LD35731380.las	(3573000.001,1380000.001,4890.305)	(3576000.000,1382999.998,5037.939)	[-1123, 3281]	[-6.738, 19.686]	[0, 0]	[0, 1]	[0, 1]	[0, 0]	0	0	0	722325
LD35731383.las	(3573000.001,1383000.001,4942.785)	(3575999.998,1385999.999,5040.056)	[-1117, 3306]	[-6.702, 19.836]	[0, 0]	[0, 1]	[0, 1]	[0, 0]	0	0	0	716206
LD35731386.las	(3573000.001,1386000.000,4931.604)	(3575999.997,1388999.998,5032.493)	[-1154, 3307]	[-6.924, 19.842]	[0, 0]	[0, 1]	[0, 1]	[0, 0]	0	0	0	634050
LD35731389.las	(3573000.001,1389000.003,4924.423)	(3575999.998,1391999.996,5030.288)	[-1377, 3305]	[-8.262, 19.83]	[0, 0]	[0, 1]	[0, 1]	[0, 0]	0	0	0	604343
LD35731392.las	(3573000.003,1392000.002,4949.213)	(3575999.996,1395000.000,5019.350)	[-1470, 3321]	[-8.82, 19.926]	[0, 0]	[0, 1]	[0, 1]	[0, 0]	0	0	0	480960
LD35731395.las	(3573000.001,1395000.005,4974.760)	(3576000.000,1397999.999,5046.010)	[-1576, 3323]	[-9.456, 19.938]	[0, 0]	[0, 1]	[0, 1]	[0, 0]	0	0	0	509108
LD35731398.las	(3573000.001,1398000.003,4976.578)	(3575999.998,1400999.997,5058.258)	[-1693, 3356]	[-10.158, 20.136]	[0, 0]	[0, 1]	[0, 1]	[0, 0]	0	0	0	394922
LD35731401.las	(3573000.001,1401000.000,4992.851)	(3576000.000,1403999.999,5067.313)	[-1835, 3373]	[-11.01, 20.238]	[0, 0]	[0, 1]	[0, 1]	[0, 0]	0	0	0	418590
LD35731404.las	(3573000.001,1404000.000,5014.626)	(3576000.000,1406999.998,5128.622)	[-1911, 3389]	[-11.466, 20.334]	[0, 0]	[0, 1]	[0, 1]	[0, 0]	0	0	0	349149
LD35731407.las	(3573000.002,1407000.003,5042.798)	(3576000.000,1409999.998,5149.038)	[-2002, 3387]	[-12.012, 20.322]	[0, 0]	[0, 1]	[0, 1]	[0, 0]	0	0	0	307119
LD35731410.las	(3573000.001,1410000.001,5061.214)	(3575999.999,1412999.999,5157.650)	[-2080, 3384]	[-12.48, 20.304]	[0, 0]	[0, 1]	[0, 1]	[0, 0]	0	0	0	281977
LD35731413.las	(3573000.001,1413000.004,5062.201)	(3576000.000,1415999.998,5159.150)	[-2213, 3396]	[-13.278, 20.376]	[0, 0]	[0, 1]	[0, 1]	[0, 0]	0	0	0	353557
LD35731416.las	(3573000.001,1416000.000,5096.161)	(3576000.000,1418999.996,5177.946)	[-2338, 3405]	[-14.028, 20.43]	[0, 0]	[0, 1]	[0, 1]	[0, 0]	0	0	0	380911
LD35731419.las	(3573000.001,1419000.000,4951.896)	(3575999.999,1421999.999,5175.157)	[-2379, 3414]	[-14.274, 20.484]	[0, 0]	[0, 1]	[0, 1]	[0, 0]	0	0	0	397458
LD35731422.las	(3573000.001,1422000.003,4860.171)	(3575999.999,1425000.000,5294.996)	[-2427, 3411]	[-14.562, 20.466]	[0, 0]	[0, 1]	[0, 1]	[0, 0]	0	0	0	446173
LD35731425.las	(3573000.002,1425000.001,5014.002)	(3576000.000,1427999.994,5189.127)	[-2588, 3418]	[-15.528, 20.508]	[0, 0]	[0, 1]	[0, 1]	[0, 0]	0	0	0	513127
LD35731428.las	(3573000.001,1428000.004,4999.104)	(3575999.999,1431000.000,5245.259)	[-2788, 3409]	[-16.728, 20.454]	[0, 0]	[0, 1]	[0, 1]	[0, 0]	0	0	0	531135
LD35731431.las	(3573000.001,1431000.004,4958.461)	(3576000.000,1433999.998,5230.311)	[-2809, 3419]	[-16.854, 20.514]	[0, 0]	[0, 1]	[0, 1]	[0, 0]	0	0	0	540732
LD35731434.las	(3573000.001,1434000.005,4916.516)	(3575999.999,1436999.999,5280.199)	[-2784, 3414]	[-16.704, 20.484]	[0, 0]	[0, 1]	[0, 1]	[0, 0]	0	0	0	600719
LD35731437.las	(3573000.005,1437000.001,4921.270)	(3575999.998,1440000.000,5231.630)	[-2927, 3423]	[-17.562, 20.538]	[0, 0]	[0, 1]	[0, 1]	[0, 0]	0	0	0	635660
LD35731440.las	(3573000.001,1440000.002,4911.857)	(3575999.999,1443000.000,5256.236)	[-3178, 3438]	[-19.068, 20.628]	[0, 0]	[0, 1]	[0, 1]	[0, 0]	0	0	0	733935
LD35731443.las	(3573000.001,1443000.001,4966.732)	(3576000.000,1446000.000,5255.852)	[-3273, 3437]	[-19.638, 20.622]	[0, 0]	[0, 1]	[0, 1]	[0, 0]	0	0	0	770695
LD35761257.las	(3576000.001,1257446.758,4579.230)	(3579000.000,1260000.000,4617.474)	[-1140, 3151]	[-6.84, 18.906]	[0, 0]	[0, 1]	[0, 1]	[0, 0]	0	0	0	614313
LD35761260.las	(3576000.002,1260000.001,4595.627)	(3578999.999,1262999.999,4638.541)	[-1335, 3168]	[-8.01, 19.008]	[0, 0]	[0, 1]	[0, 1]	[0, 0]	0	0	0	618842
LD35761263.las	(3576000.001,1263000.002,4610.588)	(3578999.997,1265999.998,4681.716)	[-1378, 3185]	[-8.268, 19.11]	[0, 0]	[0, 1]	[0, 1]	[0, 0]	0	0	0	625041
LD35761266.las	(3576000.002,1266000.002,4630.201)	(3578999.998,1268999.998,4717.674)	[-1377, 3216]	[-8.262, 19.296]	[0, 0]	[0, 1]	[0, 1]	[0, 0]	0	0	0	618700
LD35761269.las	(3576000.001,1269000.000,4650.440)	(3578999.997,1272000.000,5079.567)	[-1565, 3236]	[-9.39, 19.416]	[0, 0]	[0, 1]	[0, 1]	[0, 0]	0	0	0	495932
LD35761272.las	(3576000.001,1272000.002,4657.609)	(3578999.998,1275000.000,4752.238)	[-1689, 3241]	[-10.134, 19.446]	[0, 0]	[0, 1]	[0, 1]	[0, 0]	0	0	0	455062
LD35761275.las	(3576000.001,1275000.001,4661.602)	(3578999.998,1277999.999,4746.601)	[-1679, 3220]	[-10.074, 19.32]	[0, 0]	[0, 1]	[0, 1]	[0, 0]	0	0	0	392773
LD35761278.las	(3576000.001,1278000.000,4651.044)	(3578999.997,1280999.999,4712.353)	[-1718, 3222]	[-10.308, 19.332]	[0, 0]	[0, 1]	[0, 1]	[0, 0]	0	0	0	333335
LD35761281.las	(3576000.001,1281000.000,4644.525)	(3578999.999,1283999.997,4716.083)	[-1900, 3225]	[-11.4, 19.35]	[0, 0]	[0, 1]	[0, 1]	[0, 0]	0	0	0	419995
LD35761284.las	(3576000.001,1284000.000,4666.674)	(3578999.998,1287000.000,4742.123)	[-2037, 3224]	[-12.222, 19.344]	[0, 0]	[0, 1]	[0, 1]	[0, 0]	0	0	0	399725
LD35761287.las	(3576000.003,1287000.001,4676.306)	(3578999.999,1289999.999,4736.683)	[-2071, 3220]	[-12.426, 19.32]	[0, 0]	[0, 1]	[0, 1]	[0, 0]	0	0	0	431147
LD35761290.las	(3576000.001,1290000.001,4677.163)	(3578999.999,1292999.999,4742.116)	[-2133, 3230]	[-12.798, 19.38]	[0, 0]	[0, 1]	[0, 1]	[0, 0]	0	0	0	433711
LD35761293.las	(3576000.001,1293000.002,4681.346)	(3578999.999,1295999.999,5096.381)	[-2339, 3218]	[-14.034, 19.308]	[0, 0]	[0, 1]	[0, 1]	[0, 0]	0	0	0	362983
LD35761296.las	(3576000.003,1296000.000,4187.242)	(3578999.997,1298999.999,4732.500)	[-2462, 3217]	[-14.772, 19.302]	[0, 0]	[0, 1]	[0, 1]	[0, 0]	0	0	0	389122
LD35761299.las	(3576000.007,1299000.001,4667.172)	(3578999.999,1302000.000,5147.103)	[-2434, 3206]	[-14.604, 19.236]	[0, 0]	[0, 1]	[0, 1]	[0, 0]	0	0	0	490304
LD35761302.las	(3576000.004,1302000.001,4686.483)	(3578999.999,1305000.000,4715.512)	[-2497, 3203]	[-14.982, 19.218]	[0, 0]	[0, 1]	[0, 1]	[0, 0]	0	0	0	515197
LD35761305.las	(3576000.001,1305000.001,4702.169)	(3578999.998,1307999.999,5112.624)	[-2719, 3222]	[-16.314, 19.332]	[0, 0]	[0, 1]	[0, 1]	[0, 0]	0	0	0	483852
LD35761308.las	(3576000.001,1308000.001,4717.979)	(3578999.998,1310999.999,5161.000)	[-2782, 3227]	[-16.692, 19.362]	[0, 0]	[0, 1]	[0, 1]	[0, 0]	0	0	0	528463
LD35761311.las	(3576000.007,1311000.000,4745.066)	(3578999.997,1313999.998,5099.038)	[-2769, 3251]	[-16.614, 19.506]	[0, 0]	[0, 1]	[0, 1]	[0, 0]	0	0	0	641978

# DPH-1.3 Report on ASPRS LAS File Format (Tiled Data) - Informational - continued

File	(Xmin, Ymin, Zmin)	(Xmax, Ymax, Zmax)	Extended Scan Angle	Scan Angle Rank	Scanner Channel	Scan Direction	Edge of Flight Line	User Data	Counts for Synthetic	Key-points	Withheld	Overlap
LD35761314.las	(3576000.001,1314000.002,4782.107)	(3578999.999,1317000.000,5182.080)	[-2931, 3288]	[-17.586, 19.728]	[0, 0]	[0, 1]	[0, 1]	[0, 0]	0	0	0	622524
LD35761317.las	(3576000.004,1317000.001,4831.017)	(3578999.999,1320000.000,5075.754)	[-3317, 3325]	[-19.902, 19.95]	[0, 0]	[0, 1]	[0, 1]	[0, 0]	0	0	0	910067
LD35761320.las	(3576000.001,1320000.001,4895.577)	(3578999.999,1323000.000,5063.425)	[-3347, 3354]	[-20.082, 20.124]	[0, 0]	[0, 1]	[0, 1]	[0, 0]	0	0	0	1049542
LD35761323.las	(3576000.001,1323000.001,4978.868)	(3578999.999,1325999.998,5062.014)	[-3309, 3359]	[-19.854, 20.154]	[0, 0]	[0, 1]	[0, 1]	[0, 0]	0	0	0	912875
LD35761326.las	(3576000.001,1326000.000,5019.357)	(3578999.999,1328999.999,5233.743)	[-3280, 3346]	[-19.68, 20.076]	[0, 0]	[0, 1]	[0, 1]	[0, 0]	0	0	0	902627
LD35761329.las	(3576000.001,1329000.001,5029.724)	(3578999.999,1332000.000,5100.981)	[-3375, 3377]	[-20.25, 20.262]	[0, 0]	[0, 1]	[0, 1]	[0, 0]	0	0	0	1003743
LD35761332.las	(3576000.001,1332000.001,5030.298)	(3578999.998,1335000.000,5094.091)	[-3397, 3382]	[-20.382, 20.292]	[0, 0]	[0, 1]	[0, 1]	[0, 0]	0	0	0	1072143
LD35761335.las	(3576000.004,1335000.002,5024.481)	(3578999.997,1338000.000,5082.076)	[-3397, 3383]	[-20.382, 20.298]	[0, 0]	[0, 1]	[0, 1]	[0, 0]	0	0	0	1173599
LD35761338.las	(3576000.003,1338000.001,5020.279)	(3578999.999,1340999.999,5116.141)	[-3396, 3373]	[-20.376, 20.238]	[0, 0]	[0, 1]	[0, 1]	[0, 0]	0	0	0	1095794
LD35761341.las	(3576000.002,1341000.000,4982.503)	(3578999.997,1343999.999,5823.351)	[-3374, 3344]	[-20.244, 20.064]	[0, 0]	[0, 1]	[0, 1]	[0, 0]	0	0	0	1031828
LD35761344.las	(3576000.003,1344000.000,4964.698)	(3578999.996,1347000.000,5197.066)	[-3377, 3327]	[-20.262, 19.962]	[0, 0]	[0, 1]	[0, 1]	[0, 0]	0	0	0	1022664
LD35761347.las	(3576000.002,1347000.001,4922.146)	(3578999.999,1349999.998,5191.686)	[-3375, 3329]	[-20.25, 19.974]	[0, 0]	[0, 1]	[0, 1]	[0, 0]	0	0	0	997797
LD35761350.las	(3576000.005,1350000.001,4885.289)	(3578999.995,1352999.995,5451.357)	[-3325, 3324]	[-19.95, 19.944]	[0, 0]	[0, 1]	[0, 1]	[0, 0]	0	0	0	1049368
LD35761353.las	(3576000.001,1353000.002,4817.930)	(3578999.999,1355999.999,4930.430)	[-3309, 3310]	[-19.854, 19.86]	[0, 0]	[0, 1]	[0, 1]	[0, 0]	0	0	0	1040311
LD35761356.las	(3576000.002,1356000.000,4742.992)	(3578999.999,1358999.998,5113.815)	[-3292, 3256]	[-19.752, 19.536]	[0, 0]	[0, 1]	[0, 1]	[0, 0]	0	0	0	1132601
LD35761359.las	(3576000.001,1359000.001,4821.322)	(3578999.999,1361999.999,5079.494)	[-3307, 3264]	[-19.842, 19.584]	[0, 0]	[0, 1]	[0, 1]	[0, 0]	0	0	0	954080
LD35761362.las	(3576000.001,1362000.001,4458.393)	(3578999.998,1364999.998,5132.916)	[-3325, 3258]	[-19.95, 19.548]	[0, 0]	[0, 1]	[0, 1]	[0, 0]	0	0	0	1079263
LD35761365.las	(3576000.001,1365000.002,4811.746)	(3578999.998,1368000.000,5126.647)	[-3324, 3275]	[-19.944, 19.65]	[0, 0]	[0, 1]	[0, 1]	[0, 0]	0	0	0	998500
LD35761368.las	(3576000.002,1368000.001,4137.656)	(3578999.999,1370999.993,5152.250)	[-3321, 3306]	[-19.926, 19.836]	[0, 0]	[0, 1]	[0, 1]	[0, 0]	0	0	0	1089490
LD35761371.las	(3576000.001,1371000.001,4834.016)	(3578999.999,1373999.999,5116.299)	[-3307, 3340]	[-19.842, 20.04]	[0, 0]	[0, 1]	[0, 1]	[0, 0]	0	0	0	1131814
LD35761374.las	(3576000.002,1374000.000,4873.973)	(3578999.996,1376999.999,5052.424)	[-3324, 3346]	[-19.944, 20.076]	[0, 0]	[0, 1]	[0, 1]	[0, 0]	0	0	0	1189496
LD35761377.las	(3576000.001,1377000.001,4885.272)	(3578999.999,1380000.000,5277.489)	[-3327, 3340]	[-19.962, 20.04]	[0, 0]	[0, 1]	[0, 1]	[0, 0]	0	0	0	1015967
LD35761380.las	(3576000.001,1380000.002,4927.129)	(3578999.997,1382999.997,5028.930)	[-3358, 3346]	[-20.148, 20.076]	[0, 0]	[0, 1]	[0, 1]	[0, 0]	0	0	0	958029
LD35761383.las	(3576000.001,1383000.003,4295.785)	(3578999.998,1385999.999,5061.945)	[-3378, 3354]	[-20.268, 20.124]	[0, 0]	[0, 1]	[0, 1]	[0, 0]	0	0	0	1023909
LD35761386.las	(3576000.002,1386000.000,5002.674)	(3578999.995,1388999.996,11537.897)	[-3375, 3376]	[-20.25, 20.256]	[0, 0]	[0, 1]	[0, 1]	[0, 0]	0	0	0	1080949
LD35761389.las	(3576000.002,1389000.000,4773.048)	(3578999.999,1391999.998,5352.817)	[-3341, 3355]	[-20.046, 20.13]	[0, 0]	[0, 1]	[0, 1]	[0, 0]	0	0	0	1078124
LD35761392.las	(3576000.003,1392000.000,4900.656)	(3578999.998,1394999.999,5123.756)	[-3342, 3368]	[-20.052, 20.208]	[0, 0]	[0, 1]	[0, 1]	[0, 0]	0	0	0	1046736
LD35761395.las	(3576000.001,1395000.002,4853.120)	(3578999.996,1397999.999,11348.448)	[-3376, 3373]	[-20.256, 20.238]	[0, 0]	[0, 1]	[0, 1]	[0, 0]	0	0	0	1052018
LD35761398.las	(3576000.002,1398000.001,4784.137)	(3578999.995,1400999.999,5093.638)	[-3374, 3378]	[-20.244, 20.268]	[0, 0]	[0, 1]	[0, 1]	[0, 0]	0	0	0	1038983
LD35761401.las	(3576000.001,1401000.001,4997.962)	(3578999.995,1403999.999,5142.647)	[-3395, 3379]	[-20.37, 20.274]	[0, 0]	[0, 1]	[0, 1]	[0, 0]	0	0	0	1063425
LD35761404.las	(3576000.002,1404000.001,4557.727)	(3578999.998,1406999.999,5122.651)	[-3399, 3379]	[-20.394, 20.274]	[0, 0]	[0, 1]	[0, 1]	[0, 0]	0	0	0	1101791
LD35761407.las	(3576000.004,1407000.000,5018.832)	(3578999.997,1409999.999,5134.885)	[-3429, 3389]	[-20.574, 20.334]	[0, 0]	[0, 1]	[0, 1]	[0, 0]	0	0	0	994901
LD35761410.las	(3576000.001,1410000.001,4938.228)	(3578999.996,1413000.000,11295.889)	[-3426, 3391]	[-20.556, 20.346]	[0, 0]	[0, 1]	[0, 1]	[0, 0]	0	0	0	1022922
LD35761413.las	(3576000.001,1413000.001,4927.710)	(3578999.999,1415999.999,5169.035)	[-3425, 3387]	[-20.55, 20.322]	[0, 0]	[0, 1]	[0, 1]	[0, 0]	0	0	0	887809
LD35761416.las	(3576000.002,1416000.002,4627.514)	(3578999.998,1418999.999,5168.858)	[-3409, 3304]	[-20.454, 19.824]	[0, 0]	[0, 1]	[0, 1]	[0, 0]	0	0	0	794682
LD35761419.las	(3576000.002,1419000.001,4532.763)	(3578999.998,1421999.999,5793.374)	[-3426, 3158]	[-20.556, 18.948]	[0, 0]	[0, 1]	[0, 1]	[0, 0]	0	0	0	707908
LD35761422.las	(3576000.001,1422000.000,4501.392)	(3578999.999,1425000.000,5169.681)	[-3445, 2900]	[-20.67, 17.4]	[0, 0]	[0, 1]	[0, 1]	[0, 0]	0	0	0	669060
LD35761425.las	(3576000.002,1425000.001,4511.005)	(3578999.991,1428000.000,5195.800)	[-3442, 2714]	[-20.652, 16.284]	[0, 0]	[0, 1]	[0, 1]	[0, 0]	0	0	0	658403
LD35761428.las	(3576000.001,1428000.001,4699.039)	(3578999.999,1431000.000,5187.513)	[-3443, 2649]	[-20.658, 15.894]	[0, 0]	[0, 1]	[0, 1]	[0, 0]	0	0	0	557619
LD35761431.las	(3576000.005,1431000.001,4558.354)	(3578999.999,1433999.999,11499.465)	[-3458, 2632]	[-20.748, 15.792]	[0, 0]	[0, 1]	[0, 1]	[0, 0]	0	0	0	521962
LD35761434.las	(3576000.004,1434000.000,4488.187)	(3578999.999,1436999.999,5196.847)	[-3461, 2568]	[-20.766, 15.408]	[0, 0]	[0, 1]	[0, 1]	[0, 0]	0	0	0	525689
LD35761437.las	(3576000.001,1437000.000,4758.212)	(3578999.999,1440000.000,5214.087)	[-3460, 2456]	[-20.76, 14.736]	[0, 0]	[0, 1]	[0, 1]	[0, 0]	0	0	0	515430
LD35761440.las	(3576000.003,1440000.005,4583.646)	(3578999.999,1443000.000,5587.886)	[-3459, 2312]	[-20.754, 13.872]	[0, 0]	[0, 1]	[0, 1]	[0, 0]	0	0	0	608218
LD35761443.las	(3576000.001,1443000.002,4635.942)	(3578999.999,1446000.000,11375.148)	[-3461, 2228]	[-20.766, 13.368]	[0, 0]	[0, 1]	[0, 1]	[0, 0]	0	0	0	512883
LD35791257.las	(3579000.003,1257511.664,4557.018)	(3581999.998,1260000.000,4972.247)	[-3190, 3138]	[-19.14, 18.828]	[0, 0]	[0, 1]	[0, 1]	[0, 0]	0	0	0	861327
LD35791260.las	(3579000.001,1260000.001,4575.791)	(3581999.999,1262999.998,4701.392)	[-3188, 3165]	[-19.128, 18.99]	[0, 0]	[0, 1]	[0, 1]	[0, 0]	0	0	0	933129
LD35791263.las	(3579000.001,1263000.000,4581.920)	(3581999.999,1265999.995,5175.613)	[-3191, 3179]	[-19.146, 19.074]	[0, 0]	[0, 1]	[0, 1]	[0, 0]	0	0	0	1037832
LD35791266.las	(3579000.000,1266000.002,4605.352)	(3581999.999,1268999.999,5006.981)	[-3222, 3187]	[-19.332, 19.122]	[0, 0]	[0, 1]	[0, 1]	[0, 0]	0	0	0	1165723
LD35791269.las	(3579000.000,1269000.000,4265.710)	(3581999.998,1271999.999,5124.619)	[-3224, 3183]	[-19.344, 19.098]	[0, 0]	[0, 1]	[0, 1]	[0, 0]	0	0	0	1090343

# DPH-1.3 Report on ASPRS LAS File Format (Tiled Data) - Informational - continued

File	(Xmin, Ymin, Zmin)	(Xmax, Ymax, Zmax)	Extended Scan Angle	Scan Angle Rank	Scanner Channel	Scan Direction	Edge of Flight Line	User Data	Counts for Synthetic	Key-points	Withheld	Overlap
LD35791272.las	(3579000.001,1272000.001,4613.403)	(3581999.999,1275000.000,5077.680)	[-3225, 3202]	[-19.35, 19.212]	[0, 0]	[0, 1]	[0, 1]	[0, 0]	0	0	0	1050981
LD35791275.las	(3579000.002,1275000.001,4640.873)	(3581999.999,1277999.999,5068.215)	[-3241, 3197]	[-19.446, 19.182]	[0, 0]	[0, 1]	[0, 1]	[0, 0]	0	0	0	1031483
LD35791278.las	(3579000.000,1278000.002,4624.735)	(3581999.999,1280999.999,4906.529)	[-3239, 3212]	[-19.434, 19.272]	[0, 0]	[0, 1]	[0, 1]	[0, 0]	0	0	0	1115564
LD35791281.las	(3579000.000,1281000.002,4622.642)	(3581999.998,1283999.994,5135.899)	[-3235, 3212]	[-19.41, 19.272]	[0, 0]	[0, 1]	[0, 1]	[0, 0]	0	0	0	911409
LD35791284.las	(3579000.000,1284000.000,4633.613)	(3581999.999,1287000.000,4936.404)	[-3223, 3170]	[-19.338, 19.02]	[0, 0]	[0, 1]	[0, 1]	[0, 0]	0	0	0	961183
LD35791287.las	(3579000.000,1287000.004,4502.009)	(3581999.999,1290000.000,4979.839)	[-3240, 3116]	[-19.44, 18.696]	[0, 0]	[0, 1]	[0, 1]	[0, 0]	0	0	0	819273
LD35791290.las	(3579000.000,1290000.002,4196.750)	(3581999.999,1292999.999,5108.441)	[-3240, 3009]	[-19.44, 18.054]	[0, 0]	[0, 1]	[0, 1]	[0, 0]	0	0	0	823841
LD35791293.las	(3579000.000,1293000.001,4639.023)	(3581999.997,1295999.999,4698.921)	[-3240, 2894]	[-19.44, 17.364]	[0, 0]	[0, 1]	[0, 1]	[0, 0]	0	0	0	713986
LD35791296.las	(3579000.000,1296000.002,4644.567)	(3581999.996,1298999.998,4690.397)	[-3224, 2791]	[-19.344, 16.746]	[0, 0]	[0, 1]	[0, 1]	[0, 0]	0	0	0	648847
LD35791299.las	(3579000.000,1299000.001,4652.537)	(3581999.999,1302000.000,11382.690)	[-3242, 3165]	[-19.452, 18.99]	[0, 0]	[0, 1]	[0, 1]	[0, 0]	0	0	0	628685
LD35791302.las	(3579000.002,1302000.001,4671.680)	(3581999.998,1304999.999,4729.567)	[-3239, 2614]	[-19.434, 15.684]	[0, 0]	[0, 1]	[0, 1]	[0, 0]	0	0	0	610315
LD35791305.las	(3579000.001,1305000.001,4696.490)	(3581999.997,1307999.999,5524.008)	[-3237, 2615]	[-19.422, 15.69]	[0, 0]	[0, 1]	[0, 1]	[0, 0]	0	0	0	541434
LD35791308.las	(3579000.000,1308000.004,4724.508)	(3581999.997,1310999.999,4787.717)	[-3240, 2538]	[-19.44, 15.228]	[0, 0]	[0, 1]	[0, 1]	[0, 0]	0	0	0	469017
LD35791311.las	(3579000.001,1311000.000,4670.876)	(3581999.996,1313999.999,4840.440)	[-3290, 2406]	[-19.74, 14.436]	[0, 0]	[0, 1]	[0, 1]	[0, 0]	0	0	0	445245
LD35791314.las	(3579000.000,1314000.000,4585.007)	(3581999.999,1316999.995,4900.830)	[-3323, 2301]	[-19.938, 13.806]	[0, 0]	[0, 1]	[0, 1]	[0, 0]	0	0	0	424425
LD35791317.las	(3579000.000,1317000.001,4504.630)	(3581999.998,1320000.000,11501.857)	[-3416, 2036]	[-20.496, 12.216]	[0, 0]	[0, 1]	[0, 1]	[0, 0]	0	0	0	413388
LD35791320.las	(3579000.000,1320000.001,4944.331)	(3581999.999,1322999.998,5036.493)	[-3412, 1935]	[-20.472, 11.61]	[0, 0]	[0, 1]	[0, 1]	[0, 0]	0	0	0	236881
LD35791323.las	(3579000.000,1323000.001,4988.179)	(3581999.999,1325999.999,5189.255)	[-3383, 1985]	[-20.298, 11.91]	[0, 0]	[0, 1]	[0, 1]	[0, 0]	0	0	0	518779
LD35791326.las	(3579000.000,1326000.000,5003.576)	(3581999.999,1328999.999,5315.826)	[-3393, 2002]	[-20.358, 12.012]	[0, 0]	[0, 1]	[0, 1]	[0, 0]	0	0	0	644175
LD35791329.las	(3579000.000,1329000.001,4801.920)	(3581999.997,1331999.997,5219.235)	[-3379, 2000]	[-20.274, 12]	[0, 0]	[0, 1]	[0, 1]	[0, 0]	0	0	0	491859
LD35791332.las	(3579000.000,1332000.004,4333.623)	(3581999.999,1334999.999,5205.278)	[-3378, 1849]	[-20.268, 11.094]	[0, 0]	[0, 1]	[0, 1]	[0, 0]	0	0	28370	419892
LD35791335.las	(3579000.000,1335000.001,4999.436)	(3581999.999,1338000.000,11389.872)	[-3383, 1621]	[-20.298, 9.726]	[0, 0]	[0, 1]	[0, 1]	[0, 0]	0	0	0	489593
LD35791338.las	(3579000.000,1338000.003,4976.870)	(3581999.998,1340999.999,5085.429)	[-3377, 1521]	[-20.262, 9.126]	[0, 0]	[0, 1]	[0, 1]	[0, 0]	0	0	0	678503
LD35791341.las	(3579000.001,1341000.001,4955.673)	(3581999.999,1343999.999,5288.759)	[-3360, 1490]	[-20.16, 8.94]	[0, 0]	[0, 1]	[0, 1]	[0, 0]	0	0	0	681575
LD35791344.las	(3579000.002,1344000.000,4933.592)	(3581999.999,1347000.000,5087.240)	[-3329, 1477]	[-19.974, 8.862]	[0, 0]	[0, 1]	[0, 1]	[0, 0]	0	0	0	659008
LD35791347.las	(3579000.002,1347000.001,4933.871)	(3581999.999,1350000.000,5281.830)	[-3324, 1390]	[-19.944, 8.34]	[0, 0]	[0, 1]	[0, 1]	[0, 0]	0	0	0	706293
LD35791350.las	(3579000.000,1350000.001,4908.251)	(3581999.998,1352999.998,11322.130)	[-3340, 3303]	[-20.04, 19.818]	[0, 0]	[0, 1]	[0, 1]	[0, 0]	0	0	0	798569
LD35791353.las	(3579000.002,1353000.001,4842.162)	(3581999.999,1355999.999,5172.739)	[-3340, 1002]	[-20.04, 6.012]	[0, 0]	[0, 1]	[0, 1]	[0, 0]	0	0	0	829903
LD35791356.las	(3579000.000,1356000.001,4795.873)	(3581999.999,1358999.998,5149.045)	[-3317, 985]	[-19.902, 5.91]	[0, 0]	[0, 1]	[0, 1]	[0, 0]	0	0	0	863192
LD35791359.las	(3579000.003,1359000.000,4753.491)	(3581999.999,1361999.999,11324.308)	[-3276, 3256]	[-19.656, 19.536]	[0, 0]	[0, 1]	[0, 1]	[0, 0]	0	0	0	916928
LD35791362.las	(3579000.000,1362000.001,4155.946)	(3581999.999,1364999.997,5151.151)	[-3307, 755]	[-19.842, 4.53]	[0, 0]	[0, 1]	[0, 1]	[0, 0]	0	0	0	1083200
LD35791365.las	(3579000.002,1365000.002,4809.715)	(3581999.998,1368000.000,5268.274)	[-3341, 686]	[-20.046, 4.116]	[0, 0]	[0, 1]	[0, 1]	[0, 0]	0	0	0	1011012
LD35791368.las	(3579000.001,1368000.001,4760.243)	(3581999.999,1370999.999,11247.425)	[-3340, 571]	[-20.04, 3.426]	[0, 0]	[0, 1]	[0, 1]	[0, 0]	0	0	0	1039136
LD35791371.las	(3579000.000,1371000.000,4895.620)	(3581999.998,1373999.999,5153.139)	[-3358, 385]	[-20.148, 2.31]	[0, 0]	[0, 1]	[0, 1]	[0, 0]	0	0	0	975792
LD35791374.las	(3579000.000,1374000.000,4949.908)	(3581999.998,1376999.998,5279.911)	[-3359, 159]	[-20.154, 0.954]	[0, 0]	[0, 1]	[0, 1]	[0, 0]	0	0	0	1049776
LD35791377.las	(3579000.001,1377000.000,4818.586)	(3581999.995,1380000.000,5336.351)	[-3380, 284]	[-20.28, 1.704]	[0, 0]	[0, 1]	[0, 1]	[0, 0]	0	0	0	1078470
LD35791380.las	(3579000.000,1380000.002,4874.016)	(3581999.999,1382999.999,5260.331)	[-3377, 313]	[-20.262, 1.878]	[0, 0]	[0, 1]	[0, 1]	[0, 0]	0	0	0	1132621
LD35791383.las	(3579000.002,1383000.004,4863.363)	(3581999.998,1385999.999,11543.153)	[-3374, 188]	[-20.244, 1.128]	[0, 0]	[0, 1]	[0, 1]	[0, 0]	0	0	0	1163069
LD35791386.las	(3579000.004,1386000.000,4869.350)	(3581999.998,1388999.998,5164.133)	[-3397, -32]	[-20.382, -0.192]	[0, 0]	[0, 1]	[0, 1]	[0, 0]	0	0	0	1088532
LD35791389.las	(3579000.000,1389000.001,4992.139)	(3581999.996,1391999.999,5216.915)	[-3392, -200]	[-20.352, -1.2]	[0, 0]	[0, 1]	[0, 1]	[0, 0]	0	0	0	1116631
LD35791392.las	(3579000.002,1392000.000,4724.741)	(3581999.999,1394999.999,5189.488)	[-3410, -259]	[-20.46, -1.554]	[0, 0]	[0, 1]	[0, 1]	[0, 0]	0	0	0	1073338
LD35791395.las	(3579000.000,1395000.006,4918.934)	(3581999.995,1398000.000,5209.566)	[-3414, -306]	[-20.484, -1.836]	[0, 0]	[0, 1]	[0, 1]	[0, 0]	0	0	0	1086465
LD35791398.las	(3579000.002,1398000.002,4529.289)	(3581999.999,1400999.998,5292.526)	[-3394, -415]	[-20.364, -2.49]	[0, 0]	[0, 1]	[0, 1]	[0, 0]	0	0	0	1058066
LD35791401.las	(3579000.001,1401000.001,4795.181)	(3581999.995,1403999.996,5555.766)	[-3407, -584]	[-20.442, -3.504]	[0, 0]	[0, 1]	[0, 1]	[0, 0]	0	0	0	1008919
LD35791404.las	(3579000.001,1404000.000,4860.948)	(3581999.998,1406999.999,5337.171)	[-3409, -452]	[-20.454, -2.712]	[0, 0]	[0, 1]	[0, 1]	[0, 0]	0	0	0	1048317
LD35791407.las	(3579000.001,1407000.000,4535.240)	(3581999.997,1409999.998,5344.038)	[-3444, -297]	[-20.664, -1.782]	[0, 0]	[0, 1]	[0, 1]	[0, 0]	0	0	0	1052389
LD35791410.las	(3579000.001,1410000.002,4528.528)	(3581999.996,1413000.000,5173.185)	[-3428, -176]	[-20.568, -1.056]	[0, 0]	[0, 1]	[0, 1]	[0, 0]	0	0	0	1159930
LD35791413.las	(3579000.000,1413000.001,4625.404)	(3581999.999,1415999.999,5219.468)	[-3428, -105]	[-20.568, -0.63]	[0, 0]	[0, 1]	[0, 1]	[0, 0]	0	0	0	1138674
LD35791416.las	(3579000.001,1416000.002,4543.646)	(3581999.997,1418999.999,5143.294)	[-3445, -56]	[-20.67, -0.336]	[0, 0]	[0, 1]	[0, 1]	[0, 0]	0	0	0	1113455

# DPH-1.3 Report on ASPRS LAS File Format (Tiled Data) - Informational - continued

File	(Xmin, Ymin, Zmin)	(Xmax, Ymax, Zmax)	Extended Scan Angle	Scan Angle Rank	Scanner Channel	Scan Direction	Edge of Flight Line	User Data	Counts for Synthetic	Key-points	Withheld	Overlap
LD35791419.las	(3579000.001,1419000.000,4551.405)	(3581999.999,1421999.998,5267.798)	[-3443, 62]	[-20.658, 0.372]	[0, 0]	[0, 1]	[0, 1]	[0, 0]	0	0	0	1041041
LD35791422.las	(3579000.001,1422000.001,4586.234)	(3581999.998,1425000.000,5319.737)	[-3434, 129]	[-20.604, 0.774]	[0, 0]	[0, 1]	[0, 1]	[0, 0]	0	0	0	991501
LD35791425.las	(3579000.004,1425000.002,4672.779)	(3581999.999,1428000.000,5245.416)	[-3443, 240]	[-20.658, 1.44]	[0, 0]	[0, 1]	[0, 1]	[0, 0]	0	0	0	971896
LD35791428.las	(3579000.001,1428000.001,4574.164)	(3581999.998,1430999.999,11392.618)	[-3427, 3345]	[-20.562, 20.07]	[0, 0]	[0, 1]	[0, 1]	[0, 0]	0	0	0	1003228
LD35791431.las	(3579000.000,1431000.002,4423.088)	(3581999.999,1433999.999,5242.946)	[-3443, 574]	[-20.658, 3.444]	[0, 0]	[0, 1]	[0, 1]	[0, 0]	0	0	0	1049591
LD35791434.las	(3579000.000,1434000.000,4627.763)	(3581999.998,1436999.999,11337.205)	[-3459, 754]	[-20.754, 4.524]	[0, 0]	[0, 1]	[0, 1]	[0, 0]	0	0	0	1117093
LD35791437.las	(3579000.000,1437000.000,4830.312)	(3581999.999,1440000.000,5195.718)	[-3458, 877]	[-20.748, 5.262]	[0, 0]	[0, 1]	[0, 1]	[0, 0]	0	0	0	1084060
LD35791440.las	(3579000.000,1440000.004,4438.879)	(3581999.997,1443000.000,5244.123)	[-3459, 974]	[-20.754, 5.844]	[0, 0]	[0, 1]	[0, 1]	[0, 0]	0	0	0	936668
LD35791443.las	(3579000.000,1443000.001,4877.172)	(3581999.999,1446000.000,5246.696)	[-3458, 988]	[-20.748, 5.928]	[0, 0]	[0, 1]	[0, 1]	[0, 0]	0	0	0	863785
LD35821257.las	(3582000.001,1257574.635,4538.495)	(3584999.994,1260000.000,5171.755)	[-3191, 156]	[-19.146, 0.936]	[0, 0]	[0, 1]	[0, 1]	[0, 0]	0	0	0	823191
LD35821263.las	(3582000.000,1263000.001,4549.709)	(3584999.999,1262999.998,5068.756)	[-3210, 132]	[-19.26, 0.792]	[0, 0]	[0, 1]	[0, 1]	[0, 0]	0	0	0	1030935
LD35821266.las	(3582000.000,1266000.000,4564.673)	(3584999.996,1268999.999,5056.643)	[-3208, -334]	[-19.152, -0.45]	[0, 0]	[0, 1]	[0, 1]	[0, 0]	0	0	0	1050052
LD35821269.las	(3582000.002,1269000.000,4388.594)	(3584999.997,1272000.000,5085.318)	[-3216, -438]	[-19.296, -2.628]	[0, 0]	[0, 1]	[0, 1]	[0, 0]	0	0	0	1045260
LD35821272.las	(3582000.000,1272000.001,4595.398)	(3584999.999,1275000.000,5040.029)	[-3250, -342]	[-19.5, -2.052]	[0, 0]	[0, 1]	[0, 1]	[0, 0]	0	0	0	1115571
LD35821275.las	(3582000.000,1275000.002,4590.814)	(3584999.999,1277999.999,5037.657)	[-3216, -351]	[-19.296, -2.106]	[0, 0]	[0, 1]	[0, 1]	[0, 0]	0	0	0	1201202
LD35821278.las	(3582000.000,1278000.000,4592.494)	(3584999.999,1280999.999,5166.197)	[-3217, -374]	[-19.302, -2.244]	[0, 0]	[0, 1]	[0, 1]	[0, 0]	0	0	0	1206911
LD35821281.las	(3582000.004,1281000.000,4596.972)	(3584999.998,1283999.995,5081.243)	[-3246, -413]	[-19.476, -2.478]	[0, 0]	[0, 1]	[0, 1]	[0, 0]	0	0	0	909354
LD35821284.las	(3582000.002,1284000.001,4181.458)	(3584999.999,1287000.000,5102.923)	[-3260, -335]	[-19.56, -2.01]	[0, 0]	[0, 1]	[0, 1]	[0, 0]	0	0	0	1005879
LD35821287.las	(3582000.004,1287000.001,4604.207)	(3584999.996,1290000.000,5144.373)	[-3237, -70]	[-19.422, -0.42]	[0, 0]	[0, 1]	[0, 1]	[0, 0]	0	0	0	1089586
LD35821290.las	(3582000.000,1290000.001,4613.045)	(3584999.999,1292999.995,5129.681)	[-3244, -68]	[-19.464, -0.408]	[0, 0]	[0, 1]	[0, 1]	[0, 0]	0	0	0	1073417
LD35821293.las	(3582000.003,1293000.003,4594.036)	(3584999.999,1295999.998,5072.559)	[-3237, 114]	[-19.422, 0.684]	[0, 0]	[0, 1]	[0, 1]	[0, 0]	0	0	0	1062606
LD35821296.las	(3582000.000,1296000.002,4630.906)	(3584999.996,1298999.999,5246.981)	[-3248, 183]	[-19.488, 1.098]	[0, 0]	[0, 1]	[0, 1]	[0, 0]	0	0	0	1028472
LD35821299.las	(3582000.002,1299000.000,4655.463)	(3584999.997,1302000.000,5148.795)	[-3244, 272]	[-19.464, 1.632]	[0, 0]	[0, 1]	[0, 1]	[0, 0]	0	0	0	1040112
LD35821302.las	(3582000.001,1302000.001,4687.087)	(3584999.999,1304999.999,4989.878)	[-3263, 392]	[-19.578, 2.352]	[0, 0]	[0, 1]	[0, 1]	[0, 0]	0	0	0	1045797
LD35821305.las	(3582000.004,1305000.002,4713.409)	(3584999.996,1307999.999,11368.074)	[-3272, 3201]	[-19.632, 19.206]	[0, 0]	[0, 1]	[0, 1]	[0, 0]	0	0	0	1112708
LD35821308.las	(3582000.001,1308000.000,4279.342)	(3584999.999,1310999.999,5118.887)	[-3258, 584]	[-19.548, 3.504]	[0, 0]	[0, 1]	[0, 1]	[0, 0]	0	0	0	1063608
LD35821311.las	(3582000.005,1311000.001,4763.767)	(3584999.999,1313999.999,5101.279)	[-3293, 685]	[-19.758, 4.11]	[0, 0]	[0, 1]	[0, 1]	[0, 0]	0	0	0	1106102
LD35821314.las	(3582000.001,1314000.001,4816.004)	(3584999.998,1317000.000,11565.013)	[-3311, 820]	[-19.866, 4.92]	[0, 0]	[0, 1]	[0, 1]	[0, 0]	0	0	0	1020197
LD35821317.las	(3582000.000,1317000.001,4865.938)	(3584999.998,1320000.000,11527.733)	[-3346, 932]	[-20.076, 5.592]	[0, 0]	[0, 1]	[0, 1]	[0, 0]	0	0	0	803639
LD35821320.las	(3582000.000,1320000.001,4932.418)	(3584999.996,1323000.000,11338.455)	[-3373, 3322]	[-20.238, 19.932]	[0, 0]	[0, 1]	[0, 1]	[0, 0]	0	0	0	757636
LD35821323.las	(3582000.000,1323000.001,4792.966)	(3584999.999,1325999.998,5034.849)	[-3393, 1164]	[-20.358, 6.984]	[0, 0]	[0, 1]	[0, 1]	[0, 0]	0	0	0	681920
LD35821326.las	(3582000.001,1326000.000,4856.063)	(3584999.998,1328999.999,5308.930)	[-3378, 1242]	[-20.268, 7.452]	[0, 0]	[0, 1]	[0, 1]	[0, 0]	0	0	0	770340
LD35821329.las	(3582000.000,1329000.000,5007.716)	(3584999.999,1332000.000,5051.066)	[-3392, 1240]	[-20.352, 7.44]	[0, 0]	[0, 1]	[0, 1]	[0, 0]	0	0	0	659501
LD35821332.las	(3582000.001,1332000.004,4999.924)	(3584999.996,1334999.999,5253.523)	[-3397, 1316]	[-20.382, 7.896]	[0, 0]	[0, 1]	[0, 1]	[0, 0]	0	0	0	618482
LD35821335.las	(3582000.000,1335000.002,4466.609)	(3584999.999,1338000.000,5477.200)	[-3410, 1661]	[-20.46, 9.966]	[0, 0]	[0, 1]	[0, 1]	[0, 0]	0	0	0	524835
LD35821338.las	(3582000.001,1338000.005,4947.267)	(3584999.999,1340999.999,11551.417)	[-3394, 1794]	[-20.364, 10.764]	[0, 0]	[0, 1]	[0, 1]	[0, 0]	0	0	0	481563
LD35821341.las	(3582000.000,1341000.001,4668.373)	(3584999.997,1343999.999,5212.329)	[-3381, 1794]	[-20.286, 10.764]	[0, 0]	[0, 1]	[0, 1]	[0, 0]	0	0	0	440886
LD35821344.las	(3582000.000,1344000.000,4901.404)	(3584999.998,1347000.000,5281.676)	[-3372, 1801]	[-20.232, 10.806]	[0, 0]	[0, 1]	[0, 1]	[0, 0]	0	0	0	478268
LD35821347.las	(3582000.002,1347000.001,4902.950)	(3584999.999,1350000.000,5182.814)	[-3377, 3320]	[-20.262, 19.92]	[0, 0]	[0, 1]	[0, 1]	[0, 0]	0	0	0	361552
LD35821350.las	(3582000.000,1350000.002,4735.588)	(3584999.999,1353000.000,5075.721)	[-3347, 3325]	[-20.082, 19.95]	[0, 0]	[0, 1]	[0, 1]	[0, 0]	0	0	0	440769
LD35821353.las	(3582000.000,1353000.001,4532.547)	(3584999.999,1355999.997,11542.579)	[-3329, 3321]	[-19.974, 19.926]	[0, 0]	[0, 1]	[0, 1]	[0, 0]	0	0	0	428317
LD35821356.las	(3582000.000,1356000.000,4520.066)	(3584999.999,1358999.999,5292.968)	[-3308, 3288]	[-19.848, 19.728]	[0, 0]	[0, 1]	[0, 1]	[0, 0]	0	0	0	391930
LD35821359.las	(3582000.000,1359000.000,4414.775)	(3584999.999,1361999.998,4843.215)	[-3292, 3248]	[-19.752, 19.488]	[0, 0]	[0, 1]	[0, 1]	[0, 0]	0	0	0	245427
LD35821362.las	(3582000.002,1362000.001,4682.619)	(3584999.999,1365000.000,5309.619)	[-1976, 3311]	[-11.856, 19.866]	[0, 0]	[0, 1]	[0, 1]	[0, 0]	0	0	0	279538
LD35821365.las	(3582000.001,1365000.001,4432.944)	(3584999.999,1367999.999,5284.520)	[-1834, 3308]	[-11.004, 19.848]	[0, 0]	[0, 1]	[0, 1]	[0, 0]	0	0	0	397055
LD35821368.las	(3582000.003,1368000.002,4816.703)	(3584999.998,1370999.999,4998.294)	[-1740, 3296]	[-10.44, 19.776]	[0, 0]	[0, 1]	[0, 1]	[0, 0]	0	0	0	475782
LD35821371.las	(3582000.000,1371000.001,4561.815)	(3584999.999,1373999.999,5018.651)	[-1653, 3303]	[-9.918, 19.818]	[0, 0]	[0, 1]	[0, 1]	[0, 0]	0	0	0	521266
LD35821374.las	(3582000.002,1374000.000,4895.076)	(3584999.999,1376999.997,5074.170)	[-1477, 3305]	[-8.862, 19.83]	[0, 0]	[0, 1]	[0, 1]	[0, 0]	0	0	0	586137

# DPH-1.3 Report on ASPRS LAS File Format (Tiled Data) - Informational - continued

File	(Xmin, Ymin, Zmin)	(Xmax, Ymax, Zmax)	Extended Scan Angle	Scan Angle Rank	Scanner Channel	Scan Direction	Edge of Flight Line	User Data	Counts for Synthetic	Key-points	Withheld	Overlap
LD35821377.las	(3582000.000,1377000.000,4737.786)	(3584999.998,1380000.000,11535.781)	[-3339, 3336]	[-20.034, 20.016]	[0, 0]	[0, 1]	[0, 1]	[0, 0]	0	0	0	617180
LD35821380.las	(3582000.004,1380000.002,4712.392)	(3584999.999,1383000.000,5212.782)	[-1280, 3353]	[-7.68, 20.118]	[0, 0]	[0, 1]	[0, 1]	[0, 0]	0	0	0	686480
LD35821383.las	(3582000.001,1383000.001,4650.496)	(3584999.999,1385999.999,11300.355)	[-1153, 3372]	[-6.918, 20.232]	[0, 0]	[0, 1]	[0, 1]	[0, 0]	0	0	0	737330
LD35821386.las	(3582000.001,1386000.002,4874.419)	(3584999.999,1388999.999,5177.624)	[-1059, 3369]	[-6.354, 20.214]	[0, 0]	[0, 1]	[0, 1]	[0, 0]	0	0	0	793131
LD35821389.las	(3582000.002,1389000.000,4709.702)	(3584999.999,1391999.999,5139.790)	[-963, 3374]	[-5.778, 20.244]	[0, 0]	[0, 1]	[0, 1]	[0, 0]	0	0	0	887769
LD35821392.las	(3582000.000,1392000.001,4466.730)	(3584999.999,1395000.000,11394.761)	[-891, 3375]	[-5.346, 20.25]	[0, 0]	[0, 1]	[0, 1]	[0, 0]	0	0	0	1008448
LD35821395.las	(3582000.000,1395000.001,4521.415)	(3584999.999,1397999.998,11345.909)	[-834, 3376]	[-5.004, 20.256]	[0, 0]	[0, 1]	[0, 1]	[0, 0]	0	0	0	1094185
LD35821398.las	(3582000.001,1398000.001,4863.255)	(3584999.997,1400999.999,11375.597)	[-791, 3393]	[-4.746, 20.358]	[0, 0]	[0, 1]	[0, 1]	[0, 0]	0	0	0	1130921
LD35821401.las	(3582000.002,1401000.001,4574.177)	(3584999.999,1403999.999,11379.439)	[-3388, 3387]	[-20.328, 20.322]	[0, 0]	[0, 1]	[0, 1]	[0, 0]	0	0	0	1077367
LD35821404.las	(3582000.004,1404000.000,4939.951)	(3584999.997,1406999.999,5329.514)	[-583, 3386]	[-3.498, 20.316]	[0, 0]	[0, 1]	[0, 1]	[0, 0]	0	0	0	1056507
LD35821407.las	(3582000.000,1407000.000,4752.113)	(3584999.997,1410000.000,5152.834)	[-450, 3389]	[-2.7, 20.334]	[0, 0]	[0, 1]	[0, 1]	[0, 0]	0	0	0	1005018
LD35821410.las	(3582000.000,1410000.002,4956.768)	(3584999.999,1413000.000,5659.205)	[-295, 3391]	[-1.77, 20.346]	[0, 0]	[0, 1]	[0, 1]	[0, 0]	0	0	0	1060981
LD35821413.las	(3582000.000,1413000.002,4479.853)	(3584999.999,1415999.999,5160.029)	[-176, 3393]	[-1.056, 20.358]	[0, 0]	[0, 1]	[0, 1]	[0, 0]	0	0	0	1026319
LD35821416.las	(3582000.000,1416000.001,4819.931)	(3584999.996,1418999.997,5138.097)	[-108, 3389]	[-0.648, 20.334]	[0, 0]	[0, 1]	[0, 1]	[0, 0]	0	0	0	1119413
LD35821419.las	(3582000.001,1419000.001,4354.145)	(3584999.998,1421999.999,5225.856)	[-54, 3390]	[-0.324, 20.34]	[0, 0]	[0, 1]	[0, 1]	[0, 0]	0	0	0	1127233
LD35821422.las	(3582000.002,1422000.000,4983.399)	(3584999.997,1424999.999,11363.796)	[62, 3411]	[0.372, 20.466]	[0, 0]	[0, 1]	[0, 1]	[0, 0]	0	0	0	1101148
LD35821425.las	(3582000.004,1425000.002,4822.576)	(3584999.999,1427999.999,5199.205)	[130, 3410]	[0.78, 20.46]	[0, 0]	[0, 1]	[0, 1]	[0, 0]	0	0	0	1069048
LD35821428.las	(3582000.000,1428000.001,4937.375)	(3584999.999,1430999.998,5290.931)	[240, 3397]	[1.44, 20.382]	[0, 0]	[0, 1]	[0, 1]	[0, 0]	0	0	0	1063553
LD35821431.las	(3582000.002,1431000.007,4522.616)	(3584999.997,1433999.999,5157.214)	[375, 3389]	[2.25, 20.334]	[0, 0]	[0, 1]	[0, 1]	[0, 0]	0	0	0	1032955
LD35821434.las	(3582000.000,1434000.000,4603.577)	(3584999.998,1436999.999,5528.844)	[491, 3415]	[2.946, 20.49]	[0, 0]	[0, 1]	[0, 1]	[0, 0]	0	0	0	1027628
LD35821437.las	(3582000.000,1437000.000,4783.941)	(3584999.998,1440000.000,5153.595)	[369, 3407]	[2.214, 20.442]	[0, 0]	[0, 1]	[0, 1]	[0, 0]	0	0	0	1024678
LD35821440.las	(3582000.000,1440000.002,4774.538)	(3584999.996,1442999.999,5144.819)	[298, 3424]	[1.788, 20.544]	[0, 0]	[0, 1]	[0, 1]	[0, 0]	0	0	0	1048696
LD35821443.las	(3582000.001,1443000.002,4963.120)	(3584999.999,1445999.999,5608.060)	[232, 3421]	[1.392, 20.526]	[0, 0]	[0, 1]	[0, 1]	[0, 0]	0	0	0	1003111
LD35851257.las	(3585000.002,1257615.810,4529.745)	(3588000.000,1260000.000,4559.043)	[-1123, 3159]	[-6.738, 18.954]	[0, 0]	[0, 1]	[0, 1]	[0, 0]	0	0	0	466986
LD35851260.las	(3585000.001,1260000.002,4532.222)	(3588000.000,1262999.999,5114.475)	[-1099, 3163]	[-6.594, 18.978]	[0, 0]	[0, 1]	[0, 1]	[0, 0]	0	0	0	700765
LD35851263.las	(3585000.004,1263000.001,4527.183)	(3588000.000,1265999.993,11434.492)	[-978, 3166]	[-5.868, 18.996]	[0, 0]	[0, 1]	[0, 1]	[0, 0]	0	0	0	674258
LD35851266.las	(3585000.000,1266000.000,3820.071)	(3588000.000,1268999.997,11488.537)	[-3181, 3159]	[-19.086, 18.954]	[0, 0]	[0, 1]	[0, 1]	[0, 0]	0	0	0	936880
LD35851269.las	(3585000.000,1269000.000,4549.650)	(3588000.000,1271999.998,5106.368)	[-804, 3177]	[-4.824, 19.062]	[0, 0]	[0, 1]	[0, 1]	[0, 0]	0	0	0	992050
LD35851272.las	(3585000.000,1272000.001,4565.184)	(3587999.999,1275000.000,5157.162)	[-654, 3174]	[-3.924, 19.044]	[0, 0]	[0, 1]	[0, 1]	[0, 0]	0	0	0	1023037
LD35851275.las	(3585000.002,1275000.001,4561.723)	(3587999.998,1277999.999,5038.120)	[-513, 3180]	[-3.078, 19.08]	[0, 0]	[0, 1]	[0, 1]	[0, 0]	0	0	0	923169
LD35851278.las	(3585000.001,1278000.000,4568.229)	(3588000.000,1280999.995,11401.841)	[-433, 3177]	[-2.598, 19.062]	[0, 0]	[0, 1]	[0, 1]	[0, 0]	0	0	0	1003134
LD35851281.las	(3585000.001,1281000.000,4573.226)	(3587999.999,1283999.998,5156.850)	[-456, 3175]	[-2.736, 19.05]	[0, 0]	[0, 1]	[0, 1]	[0, 0]	0	0	0	1003526
LD35851284.las	(3585000.000,1284000.000,4574.787)	(3587999.992,1287000.000,5067.897)	[-435, 3172]	[-2.61, 19.032]	[0, 0]	[0, 1]	[0, 1]	[0, 0]	0	0	0	1058959
LD35851287.las	(3585000.000,1287000.001,4589.049)	(3588000.000,1290000.000,5060.695)	[-333, 3185]	[-1.998, 19.11]	[0, 0]	[0, 1]	[0, 1]	[0, 0]	0	0	0	1092706
LD35851290.las	(3585000.000,1290000.002,4476.458)	(3588000.000,1292999.999,5109.442)	[-88, 3205]	[-0.528, 19.23]	[0, 0]	[0, 1]	[0, 1]	[0, 0]	0	0	0	1010960
LD35851293.las	(3585000.003,1293000.004,4607.914)	(3588000.000,1295999.999,5043.520)	[-69, 3219]	[-0.414, 19.314]	[0, 0]	[0, 1]	[0, 1]	[0, 0]	0	0	0	956922
LD35851296.las	(3585000.000,1296000.005,4643.826)	(3587999.999,1298999.999,5014.767)	[87, 3219]	[0.522, 19.314]	[0, 0]	[0, 1]	[0, 1]	[0, 0]	0	0	0	1010312
LD35851299.las	(3585000.003,1299000.000,4653.557)	(3588000.000,1302000.000,5468.080)	[184, 3257]	[1.104, 19.542]	[0, 0]	[0, 1]	[0, 1]	[0, 0]	0	0	0	1058490
LD35851302.las	(3585000.000,1302000.001,4677.927)	(3588000.000,1304999.999,5092.621)	[271, 3255]	[1.626, 19.53]	[0, 0]	[0, 1]	[0, 1]	[0, 0]	0	0	0	1066600
LD35851305.las	(3585000.001,1305000.001,4706.487)	(3587999.999,1307999.998,5056.709)	[393, 3253]	[2.358, 19.518]	[0, 0]	[0, 1]	[0, 1]	[0, 0]	0	0	0	1101932
LD35851308.las	(3585000.003,1308000.001,4695.535)	(3588000.000,1310999.999,5149.091)	[488, 3287]	[2.928, 19.722]	[0, 0]	[0, 1]	[0, 1]	[0, 0]	0	0	0	1053794
LD35851311.las	(3585000.003,1311000.000,4768.813)	(3588000.000,1313999.999,4866.083)	[532, 3286]	[3.192, 19.716]	[0, 0]	[0, 1]	[0, 1]	[0, 0]	0	0	0	1021730
LD35851314.las	(3585000.002,1314000.000,4819.328)	(3588000.000,1317000.000,5195.351)	[436, 3330]	[2.616, 19.98]	[0, 0]	[0, 1]	[0, 1]	[0, 0]	0	0	0	1046918
LD35851317.las	(3585000.003,1317000.002,4757.408)	(3587999.999,1320000.000,5270.836)	[231, 3356]	[1.386, 20.136]	[0, 0]	[0, 1]	[0, 1]	[0, 0]	0	0	0	980040
LD35851320.las	(3585000.000,1320000.001,4763.403)	(3588000.000,1322999.998,11347.244)	[24, 3380]	[0.144, 20.28]	[0, 0]	[0, 1]	[0, 1]	[0, 0]	0	0	0	1035436
LD35851323.las	(3585000.003,1323000.002,4811.493)	(3588000.000,1325999.995,5253.989)	[-61, 3378]	[-0.366, 20.268]	[0, 0]	[0, 1]	[0, 1]	[0, 0]	0	0	0	1090769
LD35851326.las	(3585000.001,1326000.000,4986.407)	(3587999.999,1328999.999,5237.211)	[-64, 3374]	[-0.384, 20.244]	[0, 0]	[0, 1]	[0, 1]	[0, 0]	0	0	0	1089076
LD35851329.las	(3585000.001,1329000.003,4511.484)	(3588000.000,1332000.000,5200.590)	[-45, 3372]	[-0.27, 20.232]	[0, 0]	[0, 1]	[0, 1]	[0, 0]	0	0	0	1039707
LD35851332.las	(3585000.001,1332000.001,4806.201)	(3587999.998,1335000.000,5213.536)	[-134, 3367]	[-0.804, 20.202]	[0, 0]	[0, 1]	[0, 1]	[0, 0]	0	0	0	1074146



# DPH-1.3 Report on ASPRS LAS File Format (Tiled Data) - Informational - continued

File	(Xmin, Ymin, Zmin)	(Xmax, Ymax, Zmax)	Extended Scan Angle	Scan Angle Rank	Scanner Channel	Scan Direction	Edge of Flight Line	User Data	Counts for Synthetic	Key-points	Withheld	Overlap
LD35851335.las	(3585000.004,1335000.001,4704.384)	(3587999.997,1337999.999,5299.389)	[-268, 3363]	[-1.608, 20.178]	[0, 0]	[0, 1]	[0, 1]	[0, 0]	0	0	0	955024
LD35851338.las	(3585000.000,1338000.001,4818.124)	(3588000.000,1340999.996,11454.052)	[-3343, 3341]	[-20.058, 20.046]	[0, 0]	[0, 1]	[0, 1]	[0, 0]	0	0	0	944911
LD35851341.las	(3585000.004,1341000.000,4890.108)	(3587999.999,1343999.999,5129.567)	[-484, 3330]	[-2.904, 19.98]	[0, 0]	[0, 1]	[0, 1]	[0, 0]	0	0	0	985932
LD35851344.las	(3585000.003,1344000.000,4764.452)	(3588000.000,1347000.000,11397.326)	[-3335, 3313]	[-20.01, 19.878]	[0, 0]	[0, 1]	[0, 1]	[0, 0]	0	0	0	1014794
LD35851347.las	(3585000.002,1347000.004,4741.247)	(3587999.999,1350000.000,5329.054)	[-832, 3324]	[-4.992, 19.944]	[0, 0]	[0, 1]	[0, 1]	[0, 0]	0	0	0	1029789
LD35851350.las	(3585000.000,1350000.003,4884.515)	(3587999.999,1353000.000,5205.075)	[-979, 3305]	[-5.874, 19.83]	[0, 0]	[0, 1]	[0, 1]	[0, 0]	0	0	0	919149
LD35851353.las	(3585000.000,1353000.001,4851.175)	(3587999.997,1355999.999,11367.753)	[-984, 3289]	[-5.904, 19.734]	[0, 0]	[0, 1]	[0, 1]	[0, 0]	0	0	0	859899
LD35851356.las	(3585000.000,1356000.001,4328.394)	(3587999.999,1358999.998,11266.703)	[-926, 3285]	[-5.556, 19.71]	[0, 0]	[0, 1]	[0, 1]	[0, 0]	0	0	0	877948
LD35851359.las	(3585000.000,1359000.000,4647.986)	(3587999.998,1361999.998,11293.947)	[-3276, 3254]	[-19.656, 19.524]	[0, 0]	[0, 1]	[0, 1]	[0, 0]	0	0	0	858778
LD35851362.las	(3585000.000,1362000.001,4749.692)	(3587999.998,1365000.000,11352.277)	[-1214, 3288]	[-7.284, 19.728]	[0, 0]	[0, 1]	[0, 1]	[0, 0]	0	0	0	745628
LD35851365.las	(3585000.000,1365000.002,4697.845)	(3588000.000,1367999.996,11342.851)	[-3314, 3286]	[-19.884, 19.716]	[0, 0]	[0, 1]	[0, 1]	[0, 0]	0	0	0	673704
LD35851368.las	(3585000.000,1368000.004,4829.948)	(3587999.997,1370999.999,5310.518)	[-1618, 3306]	[-9.708, 19.836]	[0, 0]	[0, 1]	[0, 1]	[0, 0]	0	0	0	650571
LD35851371.las	(3585000.000,1371000.000,4749.000)	(3587999.998,1373999.997,5155.465)	[-1708, 3313]	[-10.248, 19.878]	[0, 0]	[0, 1]	[0, 1]	[0, 0]	0	0	0	568393
LD35851374.las	(3585000.000,1374000.001,4685.857)	(3588000.000,1376999.997,10949.794)	[-3273, 3318]	[-19.638, 19.908]	[0, 0]	[0, 1]	[0, 1]	[0, 0]	0	0	0	521611
LD35851377.las	(3585000.000,1377000.002,4863.714)	(3588000.000,1380000.000,5140.816)	[-1896, 3325]	[-11.376, 19.95]	[0, 0]	[0, 1]	[0, 1]	[0, 0]	0	0	0	467837
LD35851380.las	(3585000.000,1380000.003,4377.380)	(3587999.997,1383000.000,5262.962)	[-3271, 3337]	[-19.626, 20.022]	[0, 0]	[0, 1]	[0, 1]	[0, 0]	0	0	0	407512
LD35851383.las	(3585000.000,1383000.001,4908.110)	(3588000.000,1385999.992,5262.302)	[-3374, 3343]	[-20.244, 20.058]	[0, 0]	[0, 1]	[0, 1]	[0, 0]	0	0	0	337626
LD35851386.las	(3585000.000,1386000.000,4503.219)	(3588000.000,1388999.997,5108.953)	[-3414, 3340]	[-20.484, 20.04]	[0, 0]	[0, 1]	[0, 1]	[0, 0]	0	0	0	488018
LD35851389.las	(3585000.000,1389000.000,4333.331)	(3587999.999,1391999.999,5151.856)	[-3409, 3355]	[-20.454, 20.13]	[0, 0]	[0, 1]	[0, 1]	[0, 0]	0	0	0	452815
LD35851392.las	(3585000.000,1392000.000,4980.016)	(3588000.000,1394999.999,11496.814)	[-3392, 3374]	[-20.352, 20.244]	[0, 0]	[0, 1]	[0, 1]	[0, 0]	0	0	0	390407
LD35851395.las	(3585000.000,1395000.001,4988.048)	(3588000.000,1398000.000,11347.116)	[-3410, 3377]	[-20.46, 20.262]	[0, 0]	[0, 1]	[0, 1]	[0, 0]	0	0	0	393490
LD35851398.las	(3585000.000,1398000.001,4823.931)	(3587999.999,1400999.996,5090.607)	[-3425, 1766]	[-20.55, 10.596]	[0, 0]	[0, 1]	[0, 1]	[0, 0]	0	0	0	457101
LD35851401.las	(3585000.002,1401000.003,4978.655)	(3588000.000,1403999.996,5198.628)	[-3408, 1719]	[-20.448, 10.314]	[0, 0]	[0, 1]	[0, 1]	[0, 0]	0	0	0	517243
LD35851404.las	(3585000.001,1404000.000,4881.079)	(3588000.000,1406999.999,5113.143)	[-3409, 1708]	[-20.454, 10.248]	[0, 0]	[0, 1]	[0, 1]	[0, 0]	0	0	0	570452
LD35851407.las	(3585000.002,1407000.004,4451.717)	(3587999.995,1409999.999,5122.654)	[-3374, 1635]	[-20.244, 9.81]	[0, 0]	[0, 1]	[0, 1]	[0, 0]	0	0	0	587238
LD35851410.las	(3585000.000,1410000.003,4975.154)	(3588000.000,1412999.999,11387.795)	[-3358, 3362]	[-20.148, 20.172]	[0, 0]	[0, 1]	[0, 1]	[0, 0]	0	0	0	635105
LD35851413.las	(3585000.003,1413000.003,4806.280)	(3588000.000,1415999.998,5099.343)	[-3358, 1339]	[-20.148, 8.034]	[0, 0]	[0, 1]	[0, 1]	[0, 0]	0	0	0	675691
LD35851416.las	(3585000.003,1416000.002,4942.585)	(3588000.000,1418999.997,10503.821)	[-3358, 1145]	[-20.148, 6.87]	[0, 0]	[0, 1]	[0, 1]	[0, 0]	0	0	0	756284
LD35851419.las	(3585000.000,1419000.001,4938.983)	(3588000.000,1421999.999,11356.752)	[-3358, 3338]	[-20.148, 20.028]	[0, 0]	[0, 1]	[0, 1]	[0, 0]	0	0	0	815508
LD35851422.las	(3585000.004,1422000.000,4381.628)	(3588000.000,1424999.999,5017.939)	[-3374, 958]	[-20.244, 5.748]	[0, 0]	[0, 1]	[0, 1]	[0, 0]	0	0	0	893011
LD35851425.las	(3585000.000,1425000.002,4899.163)	(3588000.000,1427999.999,5119.412)	[-3375, 959]	[-20.25, 5.754]	[0, 0]	[0, 1]	[0, 1]	[0, 0]	0	0	0	890725
LD35851428.las	(3585000.000,1428000.001,4942.461)	(3588000.000,1431000.000,5309.825)	[-3373, 914]	[-20.238, 5.484]	[0, 0]	[0, 1]	[0, 1]	[0, 0]	0	0	0	967362
LD35851431.las	(3585000.003,1431000.002,4511.625)	(3588000.000,1433999.998,11499.314)	[-3398, 802]	[-20.388, 4.812]	[0, 0]	[0, 1]	[0, 1]	[0, 0]	0	0	0	1081539
LD35851434.las	(3585000.000,1434000.001,4931.447)	(3587999.997,1436999.999,5166.702)	[-3397, 646]	[-20.382, 3.876]	[0, 0]	[0, 1]	[0, 1]	[0, 0]	0	0	0	1104380
LD35851437.las	(3585000.001,1437000.001,4526.336)	(3587999.998,1439999.999,5150.689)	[-3413, 489]	[-20.478, 2.934]	[0, 0]	[0, 1]	[0, 1]	[0, 0]	0	0	0	1052050
LD35851440.las	(3585000.004,1440000.001,4692.205)	(3588000.000,1442999.997,5180.085)	[-3442, 368]	[-20.652, 2.208]	[0, 0]	[0, 1]	[0, 1]	[0, 0]	0	0	0	1087563
LD35851443.las	(3585000.000,1443000.001,4653.934)	(3588000.000,1445999.997,5158.225)	[-3443, 296]	[-20.658, 1.776]	[0, 0]	[0, 1]	[0, 1]	[0, 0]	0	0	0	1079522
LD35881257.las	(3588000.001,1257660.990,4518.406)	(3590999.998,1259999.998,4894.652)	[-1818, 3159]	[-10.908, 18.954]	[0, 0]	[0, 1]	[0, 1]	[0, 0]	0	0	0	258694
LD35881260.las	(3588000.001,1260000.005,3959.254)	(3590999.998,1262999.999,11304.531)	[-3168, 3164]	[-19.008, 18.984]	[0, 0]	[0, 1]	[0, 1]	[0, 0]	0	0	0	313632
LD35881263.las	(3588000.001,1263000.000,4506.930)	(3591000.000,1265999.999,11238.275)	[-3180, 3171]	[-19.08, 19.026]	[0, 0]	[0, 1]	[0, 1]	[0, 0]	0	0	0	433713
LD35881266.las	(3588000.001,1266000.000,4513.232)	(3591000.000,1268999.998,5027.792)	[-3184, 3175]	[-19.104, 19.05]	[0, 0]	[0, 1]	[0, 1]	[0, 0]	0	0	0	477878
LD35881269.las	(3588000.001,1269000.000,4520.769)	(3591000.000,1272000.000,5098.969)	[-3189, 3176]	[-19.134, 19.056]	[0, 0]	[0, 1]	[0, 1]	[0, 0]	0	0	0	416593
LD35881272.las	(3588000.001,1272000.002,4541.457)	(3591000.000,1275000.000,5083.996)	[-3192, 1721]	[-19.152, 10.326]	[0, 0]	[0, 1]	[0, 1]	[0, 0]	0	0	0	391465
LD35881275.las	(3588000.003,1275000.003,4531.103)	(3591000.000,1277999.998,4916.398)	[-3175, 1711]	[-19.05, 10.266]	[0, 0]	[0, 1]	[0, 1]	[0, 0]	0	0	0	431645
LD35881278.las	(3588000.001,1278000.000,4542.570)	(3590999.999,1280999.998,11336.683)	[-3190, 1658]	[-19.14, 9.948]	[0, 0]	[0, 1]	[0, 1]	[0, 0]	0	0	0	452925
LD35881281.las	(3588000.010,1281000.002,4555.752)	(3591000.000,1283999.996,5059.741)	[-3204, 1634]	[-19.224, 9.804]	[0, 0]	[0, 1]	[0, 1]	[0, 0]	0	0	0	559376
LD35881284.las	(3588000.002,1284000.000,4039.831)	(3591000.000,1287000.000,5090.863)	[-3204, 1537]	[-19.224, 9.222]	[0, 0]	[0, 1]	[0, 1]	[0, 0]	0	0	0	613848
LD35881287.las	(3588000.005,1287000.001,4568.875)	(3590999.999,1289999.998,5092.267)	[-3204, 1325]	[-19.224, 7.95]	[0, 0]	[0, 1]	[0, 1]	[0, 0]	0	0	0	652508
LD35881290.las	(3588000.002,1290000.001,4585.522)	(3591000.000,1292999.999,4957.585)	[-3207, 1208]	[-19.242, 7.248]	[0, 0]	[0, 1]	[0, 1]	[0, 0]	0	0	0	713330

# DPH-1.3 Report on ASPRS LAS File Format (Tiled Data) - Informational - continued

File	(Xmin, Ymin, Zmin)	(Xmax, Ymax, Zmax)	Extended Scan Angle	Scan Angle Rank	Scanner Channel	Scan Direction	Edge of Flight Line	User Data	Counts for Synthetic	Key-points	Withheld	Overlap
LD35881293.las	(3588000.004,1293000.000,4614.328)	(3591000.000,1295999.998,5118.641)	[-3241, 1214]	[-19.446, 7.284]	[0, 0]	[0, 1]	[0, 1]	[0, 0]	0	0	0	734907
LD35881296.las	(3588000.001,1296000.001,4627.373)	(3591000.000,1298999.996,4948.045)	[-3241, 1148]	[-19.446, 6.888]	[0, 0]	[0, 1]	[0, 1]	[0, 0]	0	0	0	758220
LD35881299.las	(3588000.001,1299000.000,4417.091)	(3591000.000,1302000.000,5102.119)	[-3255, 990]	[-19.53, 5.94]	[0, 0]	[0, 1]	[0, 1]	[0, 0]	0	0	0	801000
LD35881302.las	(3588000.001,1302000.002,4575.102)	(3590999.999,1304999.999,11192.346)	[-3273, 787]	[-19.638, 4.722]	[0, 0]	[0, 1]	[0, 1]	[0, 0]	0	0	0	973441
LD35881305.las	(3588000.001,1305000.003,4700.942)	(3590999.997,1307999.998,5078.143)	[-3291, 621]	[-19.746, 3.726]	[0, 0]	[0, 1]	[0, 1]	[0, 0]	0	0	0	917476
LD35881308.las	(3588000.001,1308000.000,4166.202)	(3591000.000,1310999.997,5066.073)	[-3308, 548]	[-19.848, 3.288]	[0, 0]	[0, 1]	[0, 1]	[0, 0]	0	0	0	944902
LD35881311.las	(3588000.001,1311000.001,4803.918)	(3590999.998,1313999.998,11304.731)	[-3358, 3264]	[-20.148, 19.584]	[0, 0]	[0, 1]	[0, 1]	[0, 0]	0	0	0	975406
LD35881314.las	(3588000.002,1314000.000,4650.276)	(3591000.000,1317000.000,5198.284)	[-3373, 531]	[-20.238, 3.186]	[0, 0]	[0, 1]	[0, 1]	[0, 0]	0	0	0	1051727
LD35881317.las	(3588000.006,1317000.001,4930.932)	(3590999.998,1320000.000,5236.797)	[-3391, 433]	[-20.346, 2.598]	[0, 0]	[0, 1]	[0, 1]	[0, 0]	0	0	0	1064969
LD35881320.las	(3588000.001,1320000.003,4360.926)	(3591000.000,1322999.999,5135.397)	[-3376, 230]	[-20.256, 1.38]	[0, 0]	[0, 1]	[0, 1]	[0, 0]	0	0	0	1032036
LD35881323.las	(3588000.003,1323000.002,4777.422)	(3591000.000,1325999.999,5123.815)	[-3395, 22]	[-20.37, 0.132]	[0, 0]	[0, 1]	[0, 1]	[0, 0]	0	0	0	1014562
LD35881326.las	(3588000.001,1326000.002,4337.419)	(3591000.000,1328999.999,5108.044)	[-3410, -46]	[-20.46, -0.276]	[0, 0]	[0, 1]	[0, 1]	[0, 0]	0	0	0	1025303
LD35881329.las	(3588000.001,1329000.003,4371.491)	(3591000.000,1332000.000,5137.263)	[-3410, -37]	[-20.46, -0.222]	[0, 0]	[0, 1]	[0, 1]	[0, 0]	0	0	0	1046655
LD35881332.las	(3588000.001,1332000.001,4858.937)	(3591000.000,1335000.000,5275.144)	[-3412, -43]	[-20.472, -0.258]	[0, 0]	[0, 1]	[0, 1]	[0, 0]	0	0	0	1073622
LD35881335.las	(3588000.001,1335000.009,4874.925)	(3590999.997,1338000.000,5183.208)	[-3359, -135]	[-20.154, -0.81]	[0, 0]	[0, 1]	[0, 1]	[0, 0]	0	0	0	1075758
LD35881338.las	(3588000.001,1338000.002,4767.057)	(3590999.999,1340999.998,5218.005)	[-3357, -270]	[-20.142, -1.62]	[0, 0]	[0, 1]	[0, 1]	[0, 0]	0	0	0	1067955
LD35881341.las	(3588000.005,1341000.000,4859.751)	(3590999.999,1343999.998,5197.755)	[-3342, -398]	[-20.052, -2.388]	[0, 0]	[0, 1]	[0, 1]	[0, 0]	0	0	0	1022801
LD35881344.las	(3588000.001,1344000.000,4845.154)	(3590999.998,1347000.000,5196.476)	[-3343, -485]	[-20.058, -2.91]	[0, 0]	[0, 1]	[0, 1]	[0, 0]	0	0	0	1088180
LD35881347.las	(3588000.002,1347000.001,4834.324)	(3591000.000,1350000.000,5278.500)	[-3374, -466]	[-20.244, -2.796]	[0, 0]	[0, 1]	[0, 1]	[0, 0]	0	0	0	1014740
LD35881350.las	(3588000.001,1350000.002,4891.030)	(3590999.999,1352999.999,5184.101)	[-3385, -376]	[-20.31, -2.256]	[0, 0]	[0, 1]	[0, 1]	[0, 0]	0	0	0	1017313
LD35881353.las	(3588000.002,1353000.001,4843.019)	(3590999.999,1355999.997,5222.070)	[-3342, -241]	[-20.052, -1.446]	[0, 0]	[0, 1]	[0, 1]	[0, 0]	0	0	0	1009000
LD35881356.las	(3588000.001,1356000.002,4791.792)	(3591000.000,1358999.999,11223.888)	[-3339, -134]	[-20.034, -0.804]	[0, 0]	[0, 1]	[0, 1]	[0, 0]	0	0	0	1100200
LD35881359.las	(3588000.004,1359000.000,4681.615)	(3590999.997,1361999.999,5127.477)	[-3308, -41]	[-19.848, -0.246]	[0, 0]	[0, 1]	[0, 1]	[0, 0]	0	0	0	1118758
LD35881362.las	(3588000.002,1362000.002,4621.329)	(3590999.999,1365000.000,5132.053)	[-3324, 69]	[-19.944, 0.414]	[0, 0]	[0, 1]	[0, 1]	[0, 0]	0	0	0	1085853
LD35881365.las	(3588000.002,1365000.001,4822.343)	(3590999.999,1367999.999,5190.652)	[-3327, 186]	[-19.962, 1.116]	[0, 0]	[0, 1]	[0, 1]	[0, 0]	0	0	0	1049590
LD35881368.las	(3588000.002,1368000.001,4467.363)	(3591000.000,1370999.998,5037.743)	[-3322, 296]	[-19.932, 1.776]	[0, 0]	[0, 1]	[0, 1]	[0, 0]	0	0	0	997862
LD35881371.las	(3588000.002,1371000.002,4494.571)	(3591000.000,1373999.999,5060.515)	[-3330, 384]	[-19.98, 2.304]	[0, 0]	[0, 1]	[0, 1]	[0, 0]	0	0	0	1000702
LD35881374.las	(3588000.002,1374000.003,4270.592)	(3590999.999,1376999.999,5248.556)	[-3340, 454]	[-20.04, 2.724]	[0, 0]	[0, 1]	[0, 1]	[0, 0]	0	0	0	986187
LD35881377.las	(3588000.001,1377000.000,4828.268)	(3591000.000,1380000.000,5248.349)	[-3357, 579]	[-20.142, 3.474]	[0, 0]	[0, 1]	[0, 1]	[0, 0]	0	0	0	996455
LD35881380.las	(3588000.001,1380000.001,4863.035)	(3590999.999,1383000.000,5174.409)	[-3375, 705]	[-20.25, 4.23]	[0, 0]	[0, 1]	[0, 1]	[0, 0]	0	0	0	1029457
LD35881383.las	(3588000.001,1383000.001,4504.604)	(3591000.000,1385999.998,5162.162)	[-3408, 866]	[-20.448, 5.196]	[0, 0]	[0, 1]	[0, 1]	[0, 0]	0	0	0	1030309
LD35881386.las	(3588000.001,1386000.000,4506.959)	(3590999.999,1388999.999,5203.858)	[-3409, 998]	[-20.454, 5.988]	[0, 0]	[0, 1]	[0, 1]	[0, 0]	0	0	0	855180
LD35881389.las	(3588000.001,1389000.001,4589.571)	(3591000.000,1391999.999,5125.364)	[-3410, 1015]	[-20.46, 6.09]	[0, 0]	[0, 1]	[0, 1]	[0, 0]	0	0	0	776450
LD35881392.las	(3588000.001,1392000.003,4121.196)	(3590999.999,1394999.999,5035.961)	[-3398, 1103]	[-20.388, 6.618]	[0, 0]	[0, 1]	[0, 1]	[0, 0]	0	0	0	702561
LD35881395.las	(3588000.003,1395000.001,4526.809)	(3590999.992,1398000.000,11344.049)	[-3395, 1257]	[-20.37, 7.542]	[0, 0]	[0, 1]	[0, 1]	[0, 0]	0	0	0	619694
LD35881398.las	(3588000.001,1398000.002,4476.126)	(3591000.000,1400999.999,11317.556)	[-3409, 1383]	[-20.454, 8.298]	[0, 0]	[0, 1]	[0, 1]	[0, 0]	0	0	0	575405
LD35881401.las	(3588000.001,1401000.001,4923.743)	(3590999.993,1403999.999,5061.210)	[-3426, 1479]	[-20.556, 8.874]	[0, 0]	[0, 1]	[0, 1]	[0, 0]	0	0	0	531730
LD35881404.las	(3588000.001,1404000.000,4919.249)	(3591000.000,1406999.998,5172.171)	[-3426, 1557]	[-20.556, 9.342]	[0, 0]	[0, 1]	[0, 1]	[0, 0]	0	0	0	536233
LD35881407.las	(3588000.001,1407000.000,4785.712)	(3591000.000,1410000.000,5051.470)	[-3412, 1647]	[-20.472, 9.882]	[0, 0]	[0, 1]	[0, 1]	[0, 0]	0	0	0	455742
LD35881410.las	(3588000.001,1410000.008,4555.204)	(3591000.000,1413000.000,5043.304)	[-3427, 1748]	[-20.562, 10.488]	[0, 0]	[0, 1]	[0, 1]	[0, 0]	0	0	0	433432
LD35881413.las	(3588000.001,1413000.001,4598.783)	(3590999.999,1415999.997,4975.341)	[-3411, 1842]	[-20.466, 11.052]	[0, 0]	[0, 1]	[0, 1]	[0, 0]	0	0	0	359485
LD35881416.las	(3588000.001,1416000.000,4800.141)	(3591000.000,1418999.999,5046.332)	[-3375, 1942]	[-20.25, 11.652]	[0, 0]	[0, 1]	[0, 1]	[0, 0]	0	0	0	270327
LD35881419.las	(3588000.001,1419000.000,4902.536)	(3591000.000,1421999.997,4961.312)	[-3377, 2061]	[-20.262, 12.366]	[0, 0]	[0, 1]	[0, 1]	[0, 0]	0	0	0	308087
LD35881422.las	(3588000.001,1422000.004,4902.103)	(3591000.000,1425000.000,5118.996)	[-3392, 2210]	[-20.352, 13.26]	[0, 0]	[0, 1]	[0, 1]	[0, 0]	0	0	0	449682
LD35881425.las	(3588000.001,1425000.001,4480.536)	(3591000.000,1428000.000,11338.396)	[-3411, 3312]	[-20.466, 19.872]	[0, 0]	[0, 1]	[0, 1]	[0, 0]	0	0	0	650656
LD35881428.las	(3588000.001,1428000.001,4908.908)	(3591000.000,1430999.997,5136.578)	[-3411, 2310]	[-20.466, 13.86]	[0, 0]	[0, 1]	[0, 1]	[0, 0]	0	0	0	535445
LD35881431.las	(3588000.001,1431000.001,4934.652)	(3591000.000,1433999.998,5124.281)	[-3390, 2460]	[-20.34, 14.76]	[0, 0]	[0, 1]	[0, 1]	[0, 0]	0	0	0	506690
LD35881434.las	(3588000.006,1434000.000,4937.195)	(3591000.000,1436999.999,11279.062)	[-3391, 2619]	[-20.346, 15.714]	[0, 0]	[0, 1]	[0, 1]	[0, 0]	0	0	0	463869
LD35881437.las	(3588000.001,1437000.000,4574.174)	(3591000.000,1439999.999,5087.949)	[-3391, 2709]	[-20.346, 16.254]	[0, 0]	[0, 1]	[0, 1]	[0, 0]	0	0	0	528796

# DPH-1.3 Report on ASPRS LAS File Format (Tiled Data) - Informational - continued

File	(Xmin, Ymin, Zmin)	(Xmax, Ymax, Zmax)	Extended Scan Angle	Scan Angle Rank	Scanner Channel	Scan Direction	Edge of Flight Line	User Data	Counts for Synthetic	Key-points	Withheld	Overlap
LD35881440.las	(3588000.001,1440000.001,4579.092)	(3591000.000,1442999.998,5056.040)	[-3414, 2816]	[-20.484, 16.896]	[0, 0]	[0, 1]	[0, 1]	[0, 0]	0	0	0	564314
LD35881443.las	(3588000.001,1443000.001,4582.930)	(3591000.000,1445999.997,5066.381)	[-3410, 2907]	[-20.46, 17.442]	[0, 0]	[0, 1]	[0, 1]	[0, 0]	0	0	0	567324
LD35911257.las	(3591000.002,1257721.305,4497.694)	(3594000.000,1259999.999,5096.072)	[-3194, 573]	[-19.164, 3.438]	[0, 0]	[0, 1]	[0, 1]	[0, 0]	0	0	0	708508
LD35911260.las	(3591000.001,1260000.001,4499.975)	(3594000.000,1262999.999,11308.613)	[-3195, 778]	[-19.17, 4.668]	[0, 0]	[0, 1]	[0, 1]	[0, 0]	0	0	0	1102992
LD35911263.las	(3591000.001,1263000.002,4484.191)	(3593999.999,1265999.999,5044.554)	[-3194, 1028]	[-19.164, 6.168]	[0, 0]	[0, 1]	[0, 1]	[0, 0]	0	0	0	783879
LD35911266.las	(3591000.001,1266000.000,3981.511)	(3593999.999,1268999.997,4968.756)	[-3189, 1072]	[-19.134, 6.432]	[0, 0]	[0, 1]	[0, 1]	[0, 0]	0	0	0	836379
LD35911269.las	(3591000.001,1269000.005,4182.935)	(3594000.000,1272000.000,5037.644)	[-3202, 1148]	[-19.212, 6.888]	[0, 0]	[0, 1]	[0, 1]	[0, 0]	0	0	0	677035
LD35911272.las	(3591000.001,1272000.002,4511.645)	(3594000.000,1275000.000,5032.086)	[-3193, 1149]	[-19.158, 6.894]	[0, 0]	[0, 1]	[0, 1]	[0, 0]	0	0	0	657325
LD35911275.las	(3591000.003,1275000.001,4520.463)	(3593999.997,1277999.999,5023.399)	[-3212, 1211]	[-19.272, 7.266]	[0, 0]	[0, 1]	[0, 1]	[0, 0]	0	0	0	553388
LD35911278.las	(3591000.001,1278000.001,4531.336)	(3593999.997,1280999.998,5015.354)	[-3208, 1337]	[-19.248, 8.022]	[0, 0]	[0, 1]	[0, 1]	[0, 0]	0	0	0	596244
LD35911281.las	(3591000.001,1281000.000,4544.453)	(3593999.999,1283999.999,5067.339)	[-3210, 1479]	[-19.26, 8.874]	[0, 0]	[0, 1]	[0, 1]	[0, 0]	0	0	0	517848
LD35911284.las	(3591000.001,1284000.001,4558.121)	(3594000.000,1287000.000,5078.008)	[-3202, 1612]	[-19.212, 9.672]	[0, 0]	[0, 1]	[0, 1]	[0, 0]	0	0	0	474026
LD35911287.las	(3591000.002,1287000.001,4566.513)	(3593999.999,1290000.000,4996.539)	[-3206, 1753]	[-19.236, 10.518]	[0, 0]	[0, 1]	[0, 1]	[0, 0]	0	0	0	396376
LD35911290.las	(3591000.002,1290000.003,4582.619)	(3594000.000,1292999.995,4991.089)	[-3241, 1840]	[-19.446, 11.04]	[0, 0]	[0, 1]	[0, 1]	[0, 0]	0	0	0	371536
LD35911293.las	(3591000.001,1293000.002,4522.566)	(3593999.996,1295999.999,5061.250)	[-3256, 1906]	[-19.536, 11.436]	[0, 0]	[0, 1]	[0, 1]	[0, 0]	0	0	0	370183
LD35911296.las	(3591000.002,1296000.001,4610.539)	(3594000.000,1298999.998,5060.302)	[-3257, 1902]	[-19.542, 11.412]	[0, 0]	[0, 1]	[0, 1]	[0, 0]	0	0	0	311422
LD35911299.las	(3591000.001,1299000.000,4637.031)	(3594000.000,1301999.999,4843.796)	[-3291, 1977]	[-19.746, 11.862]	[0, 0]	[0, 1]	[0, 1]	[0, 0]	0	0	0	239755
LD35911302.las	(3591000.002,1302000.004,4672.576)	(3594000.000,1305000.000,11347.832)	[-3308, 3211]	[-19.848, 19.266]	[0, 0]	[0, 1]	[0, 1]	[0, 0]	0	0	0	217575
LD35911305.las	(3591000.001,1305000.003,4712.166)	(3594000.000,1307999.999,5041.729)	[-3340, 2166]	[-20.04, 12.996]	[0, 0]	[0, 1]	[0, 1]	[0, 0]	0	0	0	304961
LD35911308.las	(3591000.003,1308000.004,4058.755)	(3594000.000,1310999.999,11334.121)	[-3356, 2238]	[-20.136, 13.428]	[0, 0]	[0, 1]	[0, 1]	[0, 0]	0	0	0	498148
LD35911311.las	(3591000.001,1311000.002,4778.872)	(3594000.000,1313999.999,4960.666)	[-3375, 2448]	[-20.25, 14.688]	[0, 0]	[0, 1]	[0, 1]	[0, 0]	0	0	0	469580
LD35911314.las	(3591000.002,1314000.000,4692.799)	(3593999.998,1316999.996,5245.180)	[-3374, 2627]	[-20.244, 15.762]	[0, 0]	[0, 1]	[0, 1]	[0, 0]	0	0	0	587510
LD35911317.las	(3591000.001,1317000.001,4824.725)	(3593999.998,1320000.000,11292.527)	[-3392, 2783]	[-20.352, 16.698]	[0, 0]	[0, 1]	[0, 1]	[0, 0]	0	0	0	523093
LD35911320.las	(3591000.001,1320000.003,4944.984)	(3594000.000,1322999.999,11495.656)	[-3374, 2901]	[-20.244, 17.406]	[0, 0]	[0, 1]	[0, 1]	[0, 0]	0	0	0	640655
LD35911323.las	(3591000.001,1323000.001,4932.753)	(3593999.999,1325999.998,11312.760)	[-3411, 3311]	[-20.466, 19.866]	[0, 0]	[0, 1]	[0, 1]	[0, 0]	0	0	0	634596
LD35911326.las	(3591000.004,1326000.000,4702.842)	(3594000.000,1328999.999,11323.918)	[-3391, 3021]	[-20.346, 18.126]	[0, 0]	[0, 1]	[0, 1]	[0, 0]	0	0	0	758990
LD35911329.las	(3591000.001,1329000.003,4451.093)	(3594000.000,1332000.000,11338.786)	[-3379, 3304]	[-20.274, 19.824]	[0, 0]	[0, 1]	[0, 1]	[0, 0]	0	0	0	793132
LD35911332.las	(3591000.002,1332000.002,4523.475)	(3594000.000,1335000.000,11292.035)	[-3342, 3129]	[-20.052, 18.774]	[0, 0]	[0, 1]	[0, 1]	[0, 0]	0	0	0	837847
LD35911335.las	(3591000.004,1335000.001,4751.572)	(3594000.000,1337999.999,5217.627)	[-3357, 3241]	[-20.142, 19.446]	[0, 0]	[0, 1]	[0, 1]	[0, 0]	0	0	0	965139
LD35911338.las	(3591000.003,1338000.001,4566.621)	(3594000.000,1340999.999,10901.638)	[-3357, 3257]	[-20.142, 19.542]	[0, 0]	[0, 1]	[0, 1]	[0, 0]	0	0	0	1050559
LD35911341.las	(3591000.001,1341000.000,4320.592)	(3593999.999,1343999.999,5176.771)	[-3357, 3305]	[-20.142, 19.83]	[0, 0]	[0, 1]	[0, 1]	[0, 0]	0	0	0	1143308
LD35911344.las	(3591000.001,1344000.000,4879.721)	(3594000.000,1347000.000,5133.372)	[-3358, 3320]	[-20.148, 19.92]	[0, 0]	[0, 1]	[0, 1]	[0, 0]	0	0	0	1135564
LD35911347.las	(3591000.002,1347000.001,4803.918)	(3593999.999,1349999.999,5112.736)	[-3358, 3330]	[-20.148, 19.98]	[0, 0]	[0, 1]	[0, 1]	[0, 0]	0	0	0	1111627
LD35911350.las	(3591000.002,1350000.001,4823.858)	(3594000.000,1353000.000,5105.082)	[-3357, 3334]	[-20.142, 20.004]	[0, 0]	[0, 1]	[0, 1]	[0, 0]	0	0	0	1103277
LD35911353.las	(3591000.001,1353000.001,4532.642)	(3594000.000,1355999.998,4956.945)	[-3307, 3320]	[-19.842, 19.92]	[0, 0]	[0, 1]	[0, 1]	[0, 0]	0	0	0	1053536
LD35911356.las	(3591000.004,1356000.002,4573.570)	(3594000.000,1358999.999,5209.511)	[-3307, 3320]	[-19.842, 19.92]	[0, 0]	[0, 1]	[0, 1]	[0, 0]	0	0	0	1084863
LD35911359.las	(3591000.001,1359000.000,4685.060)	(3594000.000,1361999.999,5068.805)	[-3307, 3285]	[-19.842, 19.71]	[0, 0]	[0, 1]	[0, 1]	[0, 0]	0	0	0	1086394
LD35911362.las	(3591000.001,1362000.001,4743.347)	(3594000.000,1365000.000,5073.783)	[-3288, 3284]	[-19.728, 19.704]	[0, 0]	[0, 1]	[0, 1]	[0, 0]	0	0	0	1166993
LD35911365.las	(3591000.001,1365000.001,4753.816)	(3594000.000,1368000.000,5142.624)	[-3307, 3295]	[-19.842, 19.77]	[0, 0]	[0, 1]	[0, 1]	[0, 0]	0	0	0	1203053
LD35911368.las	(3591000.002,1368000.001,4761.336)	(3594000.000,1370999.999,5119.612)	[-3325, 3287]	[-19.95, 19.722]	[0, 0]	[0, 1]	[0, 1]	[0, 0]	0	0	0	1156016
LD35911371.las	(3591000.003,1371000.001,4779.984)	(3594000.000,1373999.999,10370.980)	[-3323, 3289]	[-19.938, 19.734]	[0, 0]	[0, 1]	[0, 1]	[0, 0]	0	0	0	1166586
LD35911374.las	(3591000.002,1374000.002,4110.041)	(3593999.995,1376999.999,5086.689)	[-3339, 3289]	[-20.034, 19.734]	[0, 0]	[0, 1]	[0, 1]	[0, 0]	0	0	0	1165239
LD35911377.las	(3591000.001,1377000.000,4704.439)	(3593999.999,1380000.000,5473.749)	[-3357, 3303]	[-20.142, 19.818]	[0, 0]	[0, 1]	[0, 1]	[0, 0]	0	0	0	1109514
LD35911380.las	(3591000.002,1380000.002,4861.175)	(3593999.999,1383000.000,5153.149)	[-3357, 3320]	[-20.142, 19.92]	[0, 0]	[0, 1]	[0, 1]	[0, 0]	0	0	0	1132249
LD35911383.las	(3591000.002,1383000.001,4200.973)	(3593999.999,1385999.999,5222.089)	[-3409, 3340]	[-20.454, 20.04]	[0, 0]	[0, 1]	[0, 1]	[0, 0]	0	0	0	1134931
LD35911386.las	(3591000.003,1386000.000,4832.943)	(3594000.000,1388999.999,5277.480)	[-3410, 3360]	[-20.46, 20.16]	[0, 0]	[0, 1]	[0, 1]	[0, 0]	0	0	0	1124975
LD35911389.las	(3591000.002,1389000.000,4543.393)	(3593999.999,1391999.999,5094.901)	[-3389, 3372]	[-20.334, 20.232]	[0, 0]	[0, 1]	[0, 1]	[0, 0]	0	0	0	1159663
LD35911392.las	(3591000.001,1392000.000,4879.731)	(3593999.995,1395000.000,5049.032)	[-3373, 3374]	[-20.238, 20.244]	[0, 0]	[0, 1]	[0, 1]	[0, 0]	0	0	0	1186075
LD35911395.las	(3591000.001,1395000.001,4716.861)	(3594000.000,1398000.000,5178.330)	[-3374, 3390]	[-20.244, 20.34]	[0, 0]	[0, 1]	[0, 1]	[0, 0]	0	0	0	1144525

# DPH-1.3 Report on ASPRS LAS File Format (Tiled Data) - Informational - continued

File	(Xmin, Ymin, Zmin)	(Xmax, Ymax, Zmax)	Extended Scan Angle	Scan Angle Rank	Scanner Channel	Scan Direction	Edge of Flight Line	User Data	Counts for Synthetic	Key-points	Withheld	Overlap
LD35911398.las	(3591000.001,1398000.001,4905.417)	(3593999.999,1400999.998,5198.681)	[-3359, 3388]	[-20.154, 20.328]	[0, 0]	[0, 1]	[0, 1]	[0, 0]	0	0	0	1195335
LD35911401.las	(3591000.002,1401000.001,4842.645)	(3593999.995,1403999.999,5283.805)	[-3355, 3372]	[-20.13, 20.232]	[0, 0]	[0, 1]	[0, 1]	[0, 0]	0	0	0	1087625
LD35911404.las	(3591000.002,1404000.000,4847.536)	(3594000.000,1406999.999,5227.066)	[-3340, 3370]	[-20.04, 20.22]	[0, 0]	[0, 1]	[0, 1]	[0, 0]	0	0	0	1139707
LD35911407.las	(3591000.002,1407000.000,4584.400)	(3594000.000,1409999.999,11412.507)	[-3324, 3350]	[-19.944, 20.1]	[0, 0]	[0, 1]	[0, 1]	[0, 0]	0	0	0	1082790
LD35911410.las	(3591000.001,1410000.001,4776.651)	(3593999.997,1412999.998,5196.003)	[-3327, 3344]	[-19.962, 20.064]	[0, 0]	[0, 1]	[0, 1]	[0, 0]	0	0	0	1078085
LD35911413.las	(3591000.003,1413000.001,4861.185)	(3593999.998,1415999.999,5152.552)	[-3339, 3342]	[-20.034, 20.052]	[0, 0]	[0, 1]	[0, 1]	[0, 0]	0	0	0	1164598
LD35911416.las	(3591000.001,1416000.000,4799.895)	(3594000.000,1418999.997,5239.396)	[-3355, 3344]	[-20.13, 20.064]	[0, 0]	[0, 1]	[0, 1]	[0, 0]	0	0	0	1110492
LD35911419.las	(3591000.001,1419000.000,4858.504)	(3594000.000,1421999.998,5170.344)	[-3328, 3345]	[-19.968, 20.07]	[0, 0]	[0, 1]	[0, 1]	[0, 0]	0	0	0	1120066
LD35911422.las	(3591000.001,1422000.000,4877.808)	(3594000.000,1424999.999,11409.698)	[-3280, 3339]	[-19.68, 20.034]	[0, 0]	[0, 1]	[0, 1]	[0, 0]	0	0	0	882702
LD35911425.las	(3591000.001,1425000.001,4884.829)	(3594000.000,1427999.999,5267.739)	[-3056, 3336]	[-18.336, 20.016]	[0, 0]	[0, 1]	[0, 1]	[0, 0]	0	0	0	816375
LD35911428.las	(3591000.001,1428000.001,4902.185)	(3593999.993,1431000.000,5207.129)	[-2960, 3343]	[-17.76, 20.058]	[0, 0]	[0, 1]	[0, 1]	[0, 0]	0	0	0	784202
LD35911431.las	(3591000.001,1431000.002,4917.933)	(3594000.000,1433999.999,11317.438)	[-2918, 3353]	[-17.508, 20.118]	[0, 0]	[0, 1]	[0, 1]	[0, 0]	0	0	0	734506
LD35911434.las	(3591000.002,1434000.000,4759.449)	(3594000.000,1436999.999,5046.187)	[-2858, 3354]	[-17.148, 20.124]	[0, 0]	[0, 1]	[0, 1]	[0, 0]	0	0	0	658941
LD35911437.las	(3591000.001,1437000.004,4929.383)	(3593999.998,1440000.000,5097.985)	[-2823, 3376]	[-16.938, 20.256]	[0, 0]	[0, 1]	[0, 1]	[0, 0]	0	0	0	588684
LD35911440.las	(3591000.002,1440000.001,4935.331)	(3594000.000,1443000.000,11217.711)	[-2768, 3375]	[-16.608, 20.25]	[0, 0]	[0, 1]	[0, 1]	[0, 0]	0	0	0	540117
LD35911443.las	(3591000.002,1443000.001,4922.421)	(3594000.000,1445999.999,5016.260)	[-2691, 3374]	[-16.146, 20.244]	[0, 0]	[0, 1]	[0, 1]	[0, 0]	0	0	0	484740
LD35941257.las	(3594000.002,1257771.158,4487.412)	(3596999.996,1260000.000,5080.902)	[-3189, 3160]	[-19.134, 18.96]	[0, 0]	[0, 1]	[0, 1]	[0, 0]	0	0	0	918331
LD35941260.las	(3594000.008,1260000.009,4467.468)	(3596999.995,1262999.999,4961.197)	[-3187, 3158]	[-19.122, 18.948]	[0, 0]	[0, 1]	[0, 1]	[0, 0]	0	0	0	1125628
LD35941263.las	(3594000.002,1263000.000,4473.098)	(3596999.998,1265999.999,5089.534)	[-3175, 3162]	[-19.05, 18.972]	[0, 0]	[0, 1]	[0, 1]	[0, 0]	0	0	0	1007302
LD35941266.las	(3594000.001,1266000.000,4483.259)	(3596999.999,1268999.998,4900.486)	[-3175, 3154]	[-19.05, 18.924]	[0, 0]	[0, 1]	[0, 1]	[0, 0]	0	0	0	1019462
LD35941269.las	(3594000.001,1269000.002,4496.746)	(3596999.999,1272000.000,5002.926)	[-3188, 3157]	[-19.128, 18.942]	[0, 0]	[0, 1]	[0, 1]	[0, 0]	0	0	0	1056999
LD35941272.las	(3594000.001,1272000.001,4505.368)	(3596999.998,1275000.000,5030.932)	[-3188, 3155]	[-19.128, 18.93]	[0, 0]	[0, 1]	[0, 1]	[0, 0]	0	0	0	1036366
LD35941275.las	(3594000.004,1275000.001,4514.581)	(3596999.998,1277999.998,4957.736)	[-3206, 3156]	[-19.236, 18.936]	[0, 0]	[0, 1]	[0, 1]	[0, 0]	0	0	0	1236353
LD35941278.las	(3594000.004,1278000.000,4479.263)	(3596999.999,1280999.999,11340.148)	[-3207, 3152]	[-19.242, 18.912]	[0, 0]	[0, 1]	[0, 1]	[0, 0]	0	0	0	1084864
LD35941281.las	(3594000.003,1281000.000,4527.780)	(3596999.999,1283999.998,4967.461)	[-3207, 3170]	[-19.242, 19.02]	[0, 0]	[0, 1]	[0, 1]	[0, 0]	0	0	0	1146176
LD35941284.las	(3594000.001,1284000.001,4073.729)	(3596999.999,1287000.000,5082.982)	[-3190, 3174]	[-19.14, 19.044]	[0, 0]	[0, 1]	[0, 1]	[0, 0]	0	0	0	1065829
LD35941287.las	(3594000.006,1287000.001,4561.211)	(3596999.996,1290000.000,5113.362)	[-3240, 3171]	[-19.44, 19.026]	[0, 0]	[0, 1]	[0, 1]	[0, 0]	0	0	0	1037965
LD35941290.las	(3594000.001,1290000.003,4587.780)	(3596999.999,1292999.998,5108.461)	[-3224, 3182]	[-19.344, 19.092]	[0, 0]	[0, 1]	[0, 1]	[0, 0]	0	0	0	1033303
LD35941293.las	(3594000.003,1293000.000,4611.251)	(3596999.999,1295999.998,5035.026)	[-3257, 3187]	[-19.542, 19.122]	[0, 0]	[0, 1]	[0, 1]	[0, 0]	0	0	0	1007014
LD35941296.las	(3594000.002,1296000.001,4643.557)	(3596999.998,1298999.998,5077.939)	[-3239, 3218]	[-19.434, 19.308]	[0, 0]	[0, 1]	[0, 1]	[0, 0]	0	0	0	1107844
LD35941299.las	(3594000.001,1299000.001,4669.702)	(3596999.999,1301999.999,5070.265)	[-3275, 3222]	[-19.65, 19.332]	[0, 0]	[0, 1]	[0, 1]	[0, 0]	0	0	0	971960
LD35941302.las	(3594000.001,1302000.001,4695.207)	(3596999.996,1305000.000,11304.767)	[-3229, 3233]	[-19.374, 19.398]	[0, 0]	[0, 1]	[0, 1]	[0, 0]	0	0	0	984795
LD35941305.las	(3594000.001,1305000.001,4737.950)	(3596999.999,1307999.999,5004.596)	[-3137, 3256]	[-18.822, 19.536]	[0, 0]	[0, 1]	[0, 1]	[0, 0]	0	0	0	779683
LD35941308.las	(3594000.001,1308000.000,4806.047)	(3596999.999,1310999.999,5074.140)	[-2980, 3276]	[-17.88, 19.656]	[0, 0]	[0, 1]	[0, 1]	[0, 0]	0	0	0	788176
LD35941311.las	(3594000.001,1311000.002,4859.620)	(3596999.996,1313999.998,5135.216)	[-2814, 3321]	[-16.884, 19.926]	[0, 0]	[0, 1]	[0, 1]	[0, 0]	0	0	0	677598
LD35941314.las	(3594000.002,1314000.000,4502.301)	(3596999.999,1316999.999,11300.000)	[-3330, 3339]	[-19.98, 20.034]	[0, 0]	[0, 1]	[0, 1]	[0, 0]	0	0	0	607980
LD35941317.las	(3594000.001,1317000.004,4915.591)	(3596999.998,1319999.999,5090.197)	[-2725, 3347]	[-16.35, 20.082]	[0, 0]	[0, 1]	[0, 1]	[0, 0]	0	0	0	545689
LD35941320.las	(3594000.001,1320000.003,4943.445)	(3596999.997,1322999.999,5043.750)	[-2725, 3353]	[-16.35, 20.118]	[0, 0]	[0, 1]	[0, 1]	[0, 0]	0	0	0	469277
LD35941323.las	(3594000.001,1323000.001,4903.107)	(3596999.999,1325999.998,5182.424)	[-2571, 3354]	[-15.426, 20.124]	[0, 0]	[0, 1]	[0, 1]	[0, 0]	0	0	0	417233
LD35941326.las	(3594000.001,1326000.000,4886.703)	(3596999.999,1328999.999,5177.552)	[-2406, 3355]	[-14.436, 20.13]	[0, 0]	[0, 1]	[0, 1]	[0, 0]	0	0	0	381930
LD35941329.las	(3594000.001,1329000.000,4596.175)	(3596999.999,1331999.999,5233.966)	[-2290, 3355]	[-13.74, 20.13]	[0, 0]	[0, 1]	[0, 1]	[0, 0]	0	0	0	385557
LD35941332.las	(3594000.001,1332000.003,4853.832)	(3596999.999,1334999.999,5118.497)	[-2190, 3336]	[-13.14, 20.016]	[0, 0]	[0, 1]	[0, 1]	[0, 0]	0	0	0	522254
LD35941335.las	(3594000.001,1335000.002,4698.970)	(3596999.999,1337999.999,11463.566)	[-3333, 3320]	[-19.998, 19.92]	[0, 0]	[0, 1]	[0, 1]	[0, 0]	0	0	0	405222
LD35941338.las	(3594000.001,1338000.001,4829.505)	(3596999.998,1340999.999,11498.786)	[-3290, 3309]	[-19.74, 19.854]	[0, 0]	[0, 1]	[0, 1]	[0, 0]	0	0	0	393190
LD35941341.las	(3594000.001,1341000.000,4843.055)	(3596999.999,1343999.999,5136.387)	[-1938, 3304]	[-11.628, 19.824]	[0, 0]	[0, 1]	[0, 1]	[0, 0]	0	0	0	324236
LD35941344.las	(3594000.003,1344000.000,4614.361)	(3596999.999,1347000.000,5094.770)	[-1852, 3310]	[-11.112, 19.86]	[0, 0]	[0, 1]	[0, 1]	[0, 0]	0	0	0	396886
LD35941347.las	(3594000.001,1347000.007,4856.470)	(3596999.999,1350000.000,5210.341)	[-1781, 3312]	[-10.686, 19.872]	[0, 0]	[0, 1]	[0, 1]	[0, 0]	0	0	0	477226
LD35941350.las	(3594000.001,1350000.001,4758.193)	(3596999.999,1353000.000,5138.664)	[-1673, 3302]	[-10.038, 19.812]	[0, 0]	[0, 1]	[0, 1]	[0, 0]	0	0	0	510631
LD35941353.las	(3594000.005,1353000.003,4765.765)	(3596999.999,1355999.999,5088.454)	[-1583, 3291]	[-9.498, 19.746]	[0, 0]	[0, 1]	[0, 1]	[0, 0]	0	0	0	495954

# DPH-1.3 Report on ASPRS LAS File Format (Tiled Data) - Informational - continued

File	(Xmin, Ymin, Zmin)	(Xmax, Ymax, Zmax)	Extended Scan Angle	Scan Angle Rank	Scanner Channel	Scan Direction	Edge of Flight Line	User Data	Counts for Synthetic	Key-points	Withheld	Overlap
LD35941356.las	(3594000.002,1356000.000,4731.329)	(3596999.999,1358999.999,5041.765)	[-1506, 3251]	[-9.036, 19.506]	[0, 0]	[0, 1]	[0, 1]	[0, 0]	0	0	0	559090
LD35941359.las	(3594000.001,1359000.000,4729.436)	(3596999.998,1361999.999,5063.284)	[-1350, 3253]	[-8.1, 19.518]	[0, 0]	[0, 1]	[0, 1]	[0, 0]	0	0	0	630381
LD35941362.las	(3594000.004,1362000.002,4737.746)	(3596999.998,1364999.999,5077.608)	[-1161, 3288]	[-6.966, 19.728]	[0, 0]	[0, 1]	[0, 1]	[0, 0]	0	0	0	727554
LD35941365.las	(3594000.002,1365000.003,4749.147)	(3596999.999,1368000.000,5057.047)	[-941, 3312]	[-5.646, 19.872]	[0, 0]	[0, 1]	[0, 1]	[0, 0]	0	0	0	896812
LD35941368.las	(3594000.001,1368000.003,4761.683)	(3596999.999,1370999.998,5106.191)	[-863, 3325]	[-5.178, 19.95]	[0, 0]	[0, 1]	[0, 1]	[0, 0]	0	0	0	934613
LD35941371.las	(3594000.001,1371000.000,4788.261)	(3596999.999,1373999.999,5076.319)	[-800, 3303]	[-4.8, 19.818]	[0, 0]	[0, 1]	[0, 1]	[0, 0]	0	0	0	991559
LD35941374.las	(3594000.001,1374000.001,4820.745)	(3596999.999,1376999.998,5112.801)	[-801, 3319]	[-4.806, 19.914]	[0, 0]	[0, 1]	[0, 1]	[0, 0]	0	0	0	1091064
LD35941377.las	(3594000.007,1377000.002,4600.519)	(3596999.998,1379999.999,5065.626)	[-703, 3339]	[-4.218, 20.034]	[0, 0]	[0, 1]	[0, 1]	[0, 0]	0	0	0	1075238
LD35941380.las	(3594000.001,1380000.001,4824.725)	(3596999.999,1383000.000,5214.648)	[-628, 3343]	[-3.768, 20.058]	[0, 0]	[0, 1]	[0, 1]	[0, 0]	0	0	0	1166422
LD35941383.las	(3594000.004,1383000.003,4404.949)	(3596999.999,1385999.998,5262.473)	[-518, 3370]	[-3.108, 20.22]	[0, 0]	[0, 1]	[0, 1]	[0, 0]	0	0	0	1131309
LD35941386.las	(3594000.001,1386000.004,4893.281)	(3596999.997,1388999.999,11497.136)	[-3385, 3373]	[-20.31, 20.238]	[0, 0]	[0, 1]	[0, 1]	[0, 0]	0	0	0	995143
LD35941389.las	(3594000.003,1389000.000,4826.595)	(3596999.998,1391999.999,11409.784)	[-207, 3373]	[-1.242, 20.238]	[0, 0]	[0, 1]	[0, 1]	[0, 0]	0	0	0	1039068
LD35941392.las	(3594000.001,1392000.002,4848.376)	(3596999.999,1394999.998,11323.796)	[-90, 3340]	[-0.54, 20.04]	[0, 0]	[0, 1]	[0, 1]	[0, 0]	0	0	0	985794
LD35941395.las	(3594000.006,1395000.001,4526.323)	(3596999.994,1398000.000,11327.517)	[30, 3353]	[0.18, 20.118]	[0, 0]	[0, 1]	[0, 1]	[0, 0]	0	0	0	982935
LD35941398.las	(3594000.001,1398000.002,4865.299)	(3596999.999,1400999.999,5290.009)	[136, 3337]	[0.816, 20.022]	[0, 0]	[0, 1]	[0, 1]	[0, 0]	0	0	0	1058415
LD35941401.las	(3594000.001,1401000.000,4753.360)	(3596999.999,1403999.999,5183.146)	[197, 3325]	[1.182, 19.95]	[0, 0]	[0, 1]	[0, 1]	[0, 0]	0	0	0	1012952
LD35941404.las	(3594000.001,1404000.003,4834.449)	(3596999.999,1406999.997,5288.746)	[244, 3325]	[1.464, 19.95]	[0, 0]	[0, 1]	[0, 1]	[0, 0]	0	0	0	1099283
LD35941407.las	(3594000.001,1407000.000,4717.661)	(3596999.999,1410000.000,5222.178)	[262, 3308]	[1.572, 19.848]	[0, 0]	[0, 1]	[0, 1]	[0, 0]	0	0	0	1161212
LD35941410.las	(3594000.003,1410000.002,4740.581)	(3596999.999,1413000.000,5138.405)	[343, 3310]	[2.058, 19.86]	[0, 0]	[0, 1]	[0, 1]	[0, 0]	0	0	0	1134393
LD35941413.las	(3594000.003,1413000.001,4845.013)	(3596999.997,1415999.999,5180.951)	[316, 3322]	[1.896, 19.932]	[0, 0]	[0, 1]	[0, 1]	[0, 0]	0	0	0	1231785
LD35941416.las	(3594000.002,1416000.000,4856.834)	(3596999.999,1418999.999,5402.305)	[362, 3339]	[2.172, 20.034]	[0, 0]	[0, 1]	[0, 1]	[0, 0]	0	0	0	1027097
LD35941419.las	(3594000.001,1419000.002,4870.722)	(3596999.999,1421999.999,5145.725)	[513, 3321]	[3.078, 19.926]	[0, 0]	[0, 1]	[0, 1]	[0, 0]	0	0	156800	898706
LD35941422.las	(3594000.002,1422000.000,4869.059)	(3596999.997,1425000.000,5129.698)	[106, 3379]	[0.636, 20.274]	[0, 0]	[0, 1]	[0, 1]	[0, 0]	0	0	0	934755
LD35941425.las	(3594000.001,1425000.001,4895.371)	(3596999.999,1428000.000,5604.247)	[-201, 3388]	[-1.206, 20.328]	[0, 0]	[0, 1]	[0, 1]	[0, 0]	0	0	0	1127349
LD35941428.las	(3594000.001,1428000.002,4836.539)	(3596999.999,1431000.000,11499.567)	[-280, 3354]	[-1.68, 20.124]	[0, 0]	[0, 1]	[0, 1]	[0, 0]	0	0	0	1105582
LD35941431.las	(3594000.001,1431000.002,4797.494)	(3596999.999,1433999.997,11456.152)	[-3365, 3374]	[-20.19, 20.244]	[0, 0]	[0, 1]	[0, 1]	[0, 0]	0	0	0	1110317
LD35941434.las	(3594000.001,1434000.002,4888.753)	(3596999.996,1436999.999,11336.126)	[-194, 3371]	[-1.164, 20.226]	[0, 0]	[0, 1]	[0, 1]	[0, 0]	0	0	0	1045766
LD35941437.las	(3594000.003,1437000.001,4819.429)	(3596999.995,1440000.000,11458.986)	[-3370, 3357]	[-20.22, 20.142]	[0, 0]	[0, 1]	[0, 1]	[0, 0]	0	0	0	1062248
LD35941440.las	(3594000.002,1440000.001,4896.929)	(3596999.995,1442999.999,11474.698)	[-615, 3377]	[-3.69, 20.262]	[0, 0]	[0, 1]	[0, 1]	[0, 0]	0	0	0	1109740
LD35941443.las	(3594000.003,1443000.002,4844.685)	(3596999.993,1445999.998,11319.521)	[-762, 3375]	[-4.572, 20.25]	[0, 0]	[0, 1]	[0, 1]	[0, 0]	0	0	0	1160611
LD35971257.las	(3597000.001,1257813.753,4446.815)	(3599999.998,1260000.000,4987.835)	[-503, 3149]	[-3.018, 18.894]	[0, 0]	[0, 1]	[0, 1]	[0, 0]	0	0	0	754736
LD35971260.las	(3597000.000,1260000.002,4456.385)	(3599999.997,1262999.999,5041.463)	[-438, 3152]	[-2.628, 18.912]	[0, 0]	[0, 1]	[0, 1]	[0, 0]	0	0	0	1172175
LD35971263.las	(3597000.001,1263000.000,4345.710)	(3599999.995,1265999.998,4716.073)	[-437, 3150]	[-2.622, 18.9]	[0, 0]	[0, 1]	[0, 1]	[0, 0]	0	0	0	1024861
LD35971266.las	(3597000.001,1266000.000,3694.015)	(3599999.999,1268999.999,4932.093)	[-426, 3154]	[-2.556, 18.924]	[0, 0]	[0, 1]	[0, 1]	[0, 0]	0	0	0	1118662
LD35971269.las	(3597000.000,1269000.000,4477.757)	(3599999.989,1271999.999,4971.266)	[-263, 3151]	[-1.578, 18.906]	[0, 0]	[0, 1]	[0, 1]	[0, 0]	0	0	0	1105272
LD35971272.las	(3597000.001,1272000.002,4491.786)	(3599999.999,1274999.998,5041.296)	[-121, 3153]	[-0.726, 18.918]	[0, 0]	[0, 1]	[0, 1]	[0, 0]	0	0	0	1038982
LD35971275.las	(3597000.001,1275000.001,4500.349)	(3599999.992,1277999.998,4992.546)	[-2, 3165]	[-0.012, 18.99]	[0, 0]	[0, 1]	[0, 1]	[0, 0]	0	0	0	1165133
LD35971278.las	(3597000.000,1278000.000,4522.639)	(3599999.998,1280999.999,5062.831)	[159, 3170]	[0.954, 19.02]	[0, 0]	[0, 1]	[0, 1]	[0, 0]	0	0	0	984867
LD35971281.las	(3597000.000,1281000.001,4539.886)	(3599999.993,1283999.999,5100.987)	[231, 3170]	[1.386, 19.02]	[0, 0]	[0, 1]	[0, 1]	[0, 0]	0	0	0	1086124
LD35971284.las	(3597000.001,1284000.001,4205.451)	(3599999.998,1286999.998,5055.548)	[225, 3183]	[1.35, 19.098]	[0, 0]	[0, 1]	[0, 1]	[0, 0]	0	0	0	1144474
LD35971287.las	(3597000.002,1287000.001,4568.705)	(3599999.999,1290000.000,4981.588)	[308, 3203]	[1.848, 19.218]	[0, 0]	[0, 1]	[0, 1]	[0, 0]	0	0	0	1142066
LD35971290.las	(3597000.000,1290000.004,4595.266)	(3599999.996,1292999.999,5134.304)	[394, 3202]	[2.364, 19.212]	[0, 0]	[0, 1]	[0, 1]	[0, 0]	0	0	0	1221104
LD35971293.las	(3597000.002,1293000.000,4625.962)	(3599999.998,1295999.999,4964.173)	[427, 3217]	[2.562, 19.302]	[0, 0]	[0, 1]	[0, 1]	[0, 0]	0	0	0	1076770
LD35971296.las	(3597000.000,1296000.001,4593.875)	(3599999.999,1298999.998,5026.913)	[439, 3240]	[2.634, 19.44]	[0, 0]	[0, 1]	[0, 1]	[0, 0]	0	0	0	1149467
LD35971299.las	(3597000.000,1299000.002,4170.241)	(3599999.998,1301999.999,5075.928)	[246, 3266]	[1.476, 19.596]	[0, 0]	[0, 1]	[0, 1]	[0, 0]	0	0	0	1066413
LD35971302.las	(3597000.001,1302000.001,4736.555)	(3599999.994,1305000.000,4898.409)	[-3, 3307]	[-0.018, 19.842]	[0, 0]	[0, 1]	[0, 1]	[0, 0]	0	0	0	1241288
LD35971305.las	(3597000.000,1305000.001,4799.193)	(3599999.995,1307999.999,5140.639)	[-177, 3307]	[-1.062, 19.842]	[0, 0]	[0, 1]	[0, 1]	[0, 0]	0	0	0	1122168
LD35971308.las	(3597000.001,1308000.000,4688.947)	(3599999.999,1310999.998,5080.597)	[-264, 3320]	[-1.584, 19.92]	[0, 0]	[0, 1]	[0, 1]	[0, 0]	0	0	0	1195426
LD35971311.las	(3597000.000,1311000.000,4826.936)	(3599999.998,1313999.994,11318.445)	[-298, 3324]	[-1.788, 19.944]	[0, 0]	[0, 1]	[0, 1]	[0, 0]	0	0	0	1103077

# DPH-1.3 Report on ASPRS LAS File Format (Tiled Data) - Informational - continued

File	(Xmin, Ymin, Zmin)	(Xmax, Ymax, Zmax)	Extended Scan Angle	Scan Angle Rank	Scanner Channel	Scan Direction	Edge of Flight Line	User Data	Counts for Synthetic	Key-points	Withheld	Overlap
LD35971314.las	(3597000.000,1314000.000,4893.743)	(3599999.998,1316999.999,5057.375)	[-362, 3326]	[-2.172, 19.956]	[0, 0]	[0, 1]	[0, 1]	[0, 0]	0	0	0	1151347
LD35971317.las	(3597000.000,1317000.001,4896.857)	(3599999.996,1319999.996,5080.695)	[-460, 3355]	[-2.76, 20.13]	[0, 0]	[0, 1]	[0, 1]	[0, 0]	0	0	0	1027207
LD35971320.las	(3597000.000,1320000.001,4668.183)	(3599999.999,1322999.996,5211.978)	[-461, 3361]	[-2.766, 20.166]	[0, 0]	[0, 1]	[0, 1]	[0, 0]	0	0	0	1200273
LD35971323.las	(3597000.000,1323000.002,4866.808)	(3599999.999,1325999.997,5188.562)	[-481, 3359]	[-2.886, 20.154]	[0, 0]	[0, 1]	[0, 1]	[0, 0]	0	0	0	953046
LD35971326.las	(3597000.000,1326000.003,4760.981)	(3599999.997,1328999.999,5073.153)	[-656, 3350]	[-3.936, 20.1]	[0, 0]	[0, 1]	[0, 1]	[0, 0]	0	0	0	1060328
LD35971329.las	(3597000.001,1329000.000,4854.816)	(3599999.998,1332000.000,11301.454)	[-3319, 3328]	[-19.914, 19.968]	[0, 0]	[0, 1]	[0, 1]	[0, 0]	0	0	0	980398
LD35971332.las	(3597000.000,1332000.005,4714.928)	(3599999.999,1334999.999,5007.001)	[-969, 3322]	[-5.814, 19.932]	[0, 0]	[0, 1]	[0, 1]	[0, 0]	0	0	0	899881
LD35971335.las	(3597000.000,1335000.001,4839.557)	(3599999.999,1338000.000,11392.487)	[-1005, 3321]	[-6.03, 19.926]	[0, 0]	[0, 1]	[0, 1]	[0, 0]	0	0	0	825999
LD35971338.las	(3597000.000,1338000.001,4827.067)	(3599999.998,1340999.998,5150.419)	[-1073, 3316]	[-6.438, 19.896]	[0, 0]	[0, 1]	[0, 1]	[0, 0]	0	0	0	794122
LD35971341.las	(3597000.000,1341000.002,4826.605)	(3599999.998,1343999.997,11334.544)	[-3354, 3319]	[-20.124, 19.914]	[0, 0]	[0, 1]	[0, 1]	[0, 0]	0	0	0	756943
LD35971344.las	(3597000.000,1344000.000,4050.199)	(3599999.997,1346999.999,5063.048)	[-1418, 3317]	[-8.508, 19.902]	[0, 0]	[0, 1]	[0, 1]	[0, 0]	0	0	0	669066
LD35971347.las	(3597000.000,1347000.001,4838.612)	(3599999.998,1350000.000,11460.328)	[-3305, 3321]	[-19.83, 19.926]	[0, 0]	[0, 1]	[0, 1]	[0, 0]	0	0	0	647801
LD35971350.las	(3597000.001,1350000.002,4783.911)	(3599999.997,1352999.999,11464.701)	[-3295, 3309]	[-19.77, 19.854]	[0, 0]	[0, 1]	[0, 1]	[0, 0]	0	0	0	583673
LD35971353.las	(3597000.001,1353000.001,4639.715)	(3599999.999,1355999.999,11331.398)	[-3300, 3294]	[-19.8, 19.764]	[0, 0]	[0, 1]	[0, 1]	[0, 0]	0	0	0	541210
LD35971356.las	(3597000.000,1356000.000,4717.546)	(3599999.999,1358999.999,5118.527)	[-1651, 3296]	[-9.906, 19.776]	[0, 0]	[0, 1]	[0, 1]	[0, 0]	0	0	0	517475
LD35971359.las	(3597000.000,1359000.000,4619.781)	(3599999.995,1361999.998,11461.506)	[-3269, 3270]	[-19.614, 19.62]	[0, 0]	[0, 1]	[0, 1]	[0, 0]	0	0	0	431727
LD35971362.las	(3597000.002,1362000.001,4744.374)	(3599999.999,1364999.998,5004.249)	[-3321, 3254]	[-19.926, 19.524]	[0, 0]	[0, 1]	[0, 1]	[0, 0]	0	0	0	378304
LD35971365.las	(3597000.000,1365000.003,4782.353)	(3599999.999,1368000.000,4908.484)	[-3307, 3269]	[-19.842, 19.614]	[0, 0]	[0, 1]	[0, 1]	[0, 0]	0	0	0	164983
LD35971368.las	(3597000.000,1368000.001,4831.375)	(3599999.999,1370999.998,4920.938)	[-3320, 3287]	[-19.92, 19.722]	[0, 0]	[0, 1]	[0, 1]	[0, 0]	0	0	0	126074
LD35971371.las	(3597000.001,1371000.004,4813.898)	(3599999.999,1373999.998,5087.936)	[-3322, 2119]	[-19.932, 12.714]	[0, 0]	[0, 1]	[0, 1]	[0, 0]	0	0	0	268053
LD35971374.las	(3597000.001,1374000.004,4822.576)	(3599999.999,1376999.999,11461.345)	[-3347, 1991]	[-20.082, 11.946]	[0, 0]	[0, 1]	[0, 1]	[0, 0]	0	0	0	376080
LD35971377.las	(3597000.002,1377000.000,4671.375)	(3599999.999,1380000.000,5097.529)	[-3323, 1757]	[-19.938, 10.542]	[0, 0]	[0, 1]	[0, 1]	[0, 0]	0	0	0	435445
LD35971380.las	(3597000.001,1380000.002,4836.985)	(3599999.999,1382999.999,5151.545)	[-3307, 1535]	[-19.842, 9.21]	[0, 0]	[0, 1]	[0, 1]	[0, 0]	0	0	0	468977
LD35971383.las	(3597000.002,1383000.001,4844.328)	(3599999.999,1385999.998,5072.047)	[-3302, 1447]	[-19.812, 8.682]	[0, 0]	[0, 1]	[0, 1]	[0, 0]	0	0	0	534987
LD35971386.las	(3597000.004,1386000.001,4843.767)	(3599999.999,1388999.998,5103.162)	[-3307, 1471]	[-19.842, 8.826]	[0, 0]	[0, 1]	[0, 1]	[0, 0]	0	0	0	580957
LD35971389.las	(3597000.000,1389000.000,4822.195)	(3599999.999,1391999.999,11247.002)	[-3322, 1455]	[-19.932, 8.73]	[0, 0]	[0, 1]	[0, 1]	[0, 0]	0	0	0	641676
LD35971392.las	(3597000.002,1392000.000,4763.977)	(3599999.999,1395000.000,11321.185)	[-3306, 3249]	[-19.836, 19.494]	[0, 0]	[0, 1]	[0, 1]	[0, 0]	0	0	0	712270
LD35971395.las	(3597000.000,1395000.001,4814.308)	(3599999.999,1398000.000,5116.387)	[-3306, 1271]	[-19.836, 7.626]	[0, 0]	[0, 1]	[0, 1]	[0, 0]	0	0	0	733433
LD35971398.las	(3597000.002,1398000.001,4810.883)	(3599999.999,1400999.999,5151.240)	[-3324, 1165]	[-19.944, 6.99]	[0, 0]	[0, 1]	[0, 1]	[0, 0]	0	0	0	829573
LD35971401.las	(3597000.001,1401000.000,4814.675)	(3599999.999,1403999.998,11345.607)	[-3330, 1055]	[-19.98, 6.33]	[0, 0]	[0, 1]	[0, 1]	[0, 0]	0	0	0	837274
LD35971404.las	(3597000.000,1404000.001,4818.960)	(3599999.999,1406999.998,5199.662)	[-3330, 926]	[-19.98, 5.556]	[0, 0]	[0, 1]	[0, 1]	[0, 0]	0	0	0	959151
LD35971407.las	(3597000.004,1407000.000,4824.298)	(3599999.997,1410000.000,11258.665)	[-3340, 766]	[-20.04, 4.596]	[0, 0]	[0, 1]	[0, 1]	[0, 0]	0	0	0	1062655
LD35971410.las	(3597000.001,1410000.002,4829.400)	(3599999.999,1412999.999,5117.683)	[-3343, 572]	[-20.058, 3.432]	[0, 0]	[0, 1]	[0, 1]	[0, 0]	0	0	0	994907
LD35971413.las	(3597000.000,1413000.001,4849.515)	(3599999.999,1415999.999,5232.033)	[-3356, 360]	[-20.136, 2.16]	[0, 0]	[0, 1]	[0, 1]	[0, 0]	0	0	0	986397
LD35971416.las	(3597000.000,1416000.000,4868.471)	(3599999.997,1418999.999,5255.190)	[-3383, 539]	[-20.298, 3.234]	[0, 0]	[0, 1]	[0, 1]	[0, 0]	0	0	0	1057522
LD35971419.las	(3597000.000,1419000.002,4907.379)	(3599999.999,1421999.999,5092.181)	[-3404, 611]	[-20.424, 3.666]	[0, 0]	[0, 1]	[0, 1]	[0, 0]	0	0	0	1111663
LD35971422.las	(3597000.002,1422000.000,4911.483)	(3599999.999,1425000.000,5208.854)	[-3406, 511]	[-20.436, 3.066]	[0, 0]	[0, 1]	[0, 1]	[0, 0]	0	0	0	1052687
LD35971425.las	(3597000.000,1425000.002,4810.538)	(3599999.999,1428000.000,5102.044)	[-3408, 103]	[-20.448, 0.618]	[0, 0]	[0, 1]	[0, 1]	[0, 0]	0	0	0	982634
LD35971428.las	(3597000.000,1428000.001,4944.744)	(3599999.994,1431000.000,5147.247)	[-3424, -202]	[-20.544, -1.212]	[0, 0]	[0, 1]	[0, 1]	[0, 0]	0	0	0	969698
LD35971431.las	(3597000.001,1431000.001,4678.895)	(3599999.998,1433999.999,5200.072)	[-3424, -196]	[-20.544, -1.176]	[0, 0]	[0, 1]	[0, 1]	[0, 0]	0	0	0	1080563
LD35971434.las	(3597000.000,1434000.001,4939.475)	(3599999.995,1436999.998,11350.020)	[-3425, -105]	[-20.55, -0.63]	[0, 0]	[0, 1]	[0, 1]	[0, 0]	0	0	0	1108864
LD35971437.las	(3597000.002,1437000.000,4929.413)	(3599999.999,1440000.000,5217.719)	[-3411, -117]	[-20.466, -0.702]	[0, 0]	[0, 1]	[0, 1]	[0, 0]	0	0	0	1164306
LD35971440.las	(3597000.002,1440000.001,4768.865)	(3599999.999,1443000.000,5165.531)	[-3396, -344]	[-20.376, -2.064]	[0, 0]	[0, 1]	[0, 1]	[0, 0]	0	0	0	988875
LD35971443.las	(3597000.000,1443000.004,4732.235)	(3599999.999,1445999.998,5261.410)	[-3423, -616]	[-20.538, -3.696]	[0, 0]	[0, 1]	[0, 1]	[0, 0]	0	0	0	1024607
LD36001257.las	(3600000.003,1257875.551,4437.711)	(3603000.000,1259999.999,5087.349)	[-3171, 1685]	[-19.026, 10.11]	[0, 0]	[0, 1]	[0, 1]	[0, 0]	0	0	0	301073
LD36001260.las	(3600000.001,1260000.001,4436.625)	(3603000.000,1262999.997,4472.455)	[-3172, 1416]	[-19.032, 8.496]	[0, 0]	[0, 1]	[0, 1]	[0, 0]	0	0	0	454398
LD36001263.las	(3600000.000,1263000.000,4447.403)	(3603000.000,1265999.999,5021.998)	[-3155, 1503]	[-18.93, 9.018]	[0, 0]	[0, 1]	[0, 1]	[0, 0]	0	0	0	490207
LD36001266.las	(3600000.001,1266000.000,4459.279)	(3603000.000,1268999.999,4979.337)	[-3173, 1478]	[-19.038, 8.868]	[0, 0]	[0, 1]	[0, 1]	[0, 0]	0	0	0	573211
LD36001269.las	(3600000.000,1269000.001,4470.723)	(3603000.000,1272000.000,5021.552)	[-3186, 1377]	[-19.116, 8.262]	[0, 0]	[0, 1]	[0, 1]	[0, 0]	0	0	0	692885

# DPH-1.3 Report on ASPRS LAS File Format (Tiled Data) - Informational - continued

File	(Xmin, Ymin, Zmin)	(Xmax, Ymax, Zmax)	Extended Scan Angle	Scan Angle Rank	Scanner Channel	Scan Direction	Edge of Flight Line	User Data	Counts for Synthetic	Key-points	Withheld	Overlap
LD36001272.las	(3600000.002,1272000.001,4495.342)	(3603000.000,1275000.000,4524.404)	[-3188, 1203]	[-19.128, 7.218]	[0, 0]	[0, 1]	[0, 1]	[0, 0]	0	0	0	769473
LD36001275.las	(3600000.000,1275000.001,4517.429)	(3602999.999,1277999.995,4985.935)	[-3204, 1068]	[-19.224, 6.408]	[0, 0]	[0, 1]	[0, 1]	[0, 0]	0	0	0	773631
LD36001278.las	(3600000.000,1278000.000,4537.137)	(3603000.000,1280999.999,4917.726)	[-3221, 1053]	[-19.326, 6.318]	[0, 0]	[0, 1]	[0, 1]	[0, 0]	0	0	0	739373
LD36001281.las	(3600000.001,1281000.000,4560.070)	(3603000.000,1283999.997,5092.099)	[-3239, 1003]	[-19.434, 6.018]	[0, 0]	[0, 1]	[0, 1]	[0, 0]	0	0	0	819893
LD36001284.las	(3600000.002,1284000.001,4568.091)	(3603000.000,1287000.000,5343.493)	[-3239, 925]	[-19.434, 5.55]	[0, 0]	[0, 1]	[0, 1]	[0, 0]	0	0	0	957228
LD36001287.las	(3600000.000,1287000.003,4589.190)	(3603000.000,1290000.000,5108.523)	[-3255, 723]	[-19.53, 4.338]	[0, 0]	[0, 1]	[0, 1]	[0, 0]	0	0	0	954703
LD36001290.las	(3600000.003,1290000.001,4599.154)	(3602999.993,1292999.999,5020.390)	[-3254, 478]	[-19.524, 2.868]	[0, 0]	[0, 1]	[0, 1]	[0, 0]	0	0	0	1082313
LD36001293.las	(3600000.001,1293000.000,4629.538)	(3603000.000,1295999.999,5029.806)	[-3289, 442]	[-19.734, 2.652]	[0, 0]	[0, 1]	[0, 1]	[0, 0]	0	0	0	1036830
LD36001296.las	(3600000.001,1296000.002,4670.256)	(3602999.995,1298999.997,5090.820)	[-3288, 449]	[-19.728, 2.694]	[0, 0]	[0, 1]	[0, 1]	[0, 0]	0	0	0	1178788
LD36001299.las	(3600000.004,1299000.000,4725.561)	(3603000.000,1301999.999,11191.575)	[-3337, 438]	[-20.022, 2.628]	[0, 0]	[0, 1]	[0, 1]	[0, 0]	0	0	0	1102049
LD36001302.las	(3600000.000,1302000.003,4777.369)	(3602999.997,1305000.000,11484.170)	[-3356, 244]	[-20.136, 1.464]	[0, 0]	[0, 1]	[0, 1]	[0, 0]	0	0	0	1091240
LD36001305.las	(3600000.000,1305000.002,4826.460)	(3602999.995,1307999.996,5192.942)	[-3338, -5]	[-20.028, -0.03]	[0, 0]	[0, 1]	[0, 1]	[0, 0]	0	0	0	1114729
LD36001308.las	(3600000.000,1308000.001,4823.776)	(3603000.000,1310999.998,5110.285)	[-3341, -178]	[-20.046, -1.068]	[0, 0]	[0, 1]	[0, 1]	[0, 0]	0	0	0	1040050
LD36001311.las	(3600000.001,1311000.000,4714.820)	(3603000.000,1313999.999,5169.412)	[-3358, -264]	[-20.148, -1.584]	[0, 0]	[0, 1]	[0, 1]	[0, 0]	0	0	0	1177279
LD36001314.las	(3600000.000,1314000.000,4722.947)	(3602999.998,1316999.999,5173.628)	[-3374, -298]	[-20.244, -1.788]	[0, 0]	[0, 1]	[0, 1]	[0, 0]	0	0	0	1078157
LD36001317.las	(3600000.000,1317000.002,4898.783)	(3602999.999,1320000.000,4950.640)	[-3374, -364]	[-20.244, -2.184]	[0, 0]	[0, 1]	[0, 1]	[0, 0]	0	0	0	1057057
LD36001320.las	(3600000.000,1320000.003,4801.844)	(3602999.999,1322999.998,5129.845)	[-3375, -429]	[-20.25, -2.574]	[0, 0]	[0, 1]	[0, 1]	[0, 0]	0	0	0	1170553
LD36001323.las	(3600000.000,1323000.001,4872.454)	(3603000.000,1325999.998,5206.095)	[-3376, -428]	[-20.256, -2.568]	[0, 0]	[0, 1]	[0, 1]	[0, 0]	0	0	0	1054033
LD36001326.las	(3600000.002,1326000.002,4859.383)	(3602999.999,1328999.999,5162.516)	[-3357, -483]	[-20.142, -2.898]	[0, 0]	[0, 1]	[0, 1]	[0, 0]	0	0	0	1159307
LD36001329.las	(3600000.001,1329000.001,4836.874)	(3602999.999,1331999.999,5160.134)	[-3355, -360]	[-20.13, -2.16]	[0, 0]	[0, 1]	[0, 1]	[0, 0]	0	0	0	1005098
LD36001332.las	(3600000.000,1332000.004,4831.664)	(3602999.999,1335000.000,5223.874)	[-3339, -220]	[-20.034, -1.32]	[0, 0]	[0, 1]	[0, 1]	[0, 0]	0	0	0	1175222
LD36001335.las	(3600000.000,1335000.001,4700.063)	(3602999.993,1338000.000,5098.415)	[-3357, -177]	[-20.142, -1.062]	[0, 0]	[0, 1]	[0, 1]	[0, 0]	0	0	0	1040697
LD36001338.las	(3600000.001,1338000.002,4850.781)	(3603000.000,1340999.998,5096.985)	[-3357, -196]	[-20.142, -1.176]	[0, 0]	[0, 1]	[0, 1]	[0, 0]	0	0	0	1098368
LD36001341.las	(3600000.000,1341000.000,4642.579)	(3603000.000,1343999.999,5147.683)	[-3356, -90]	[-20.136, -0.54]	[0, 0]	[0, 1]	[0, 1]	[0, 0]	0	0	0	1014777
LD36001344.las	(3600000.000,1344000.000,4819.403)	(3602999.996,1347000.000,5168.868)	[-3339, 5]	[-20.034, 0.03]	[0, 0]	[0, 1]	[0, 1]	[0, 0]	0	0	0	995364
LD36001347.las	(3600000.000,1347000.001,4822.290)	(3602999.998,1350000.000,5110.600)	[-3338, 278]	[-20.028, 1.668]	[0, 0]	[0, 1]	[0, 1]	[0, 0]	0	0	0	999779
LD36001350.las	(3600000.001,1350000.001,4761.782)	(3603000.000,1353000.000,5199.232)	[-3338, 421]	[-20.028, 2.526]	[0, 0]	[0, 1]	[0, 1]	[0, 0]	0	0	0	1049296
LD36001353.las	(3600000.002,1353000.002,4717.809)	(3603000.000,1355999.996,11192.691)	[-3309, 3237]	[-19.854, 19.422]	[0, 0]	[0, 1]	[0, 1]	[0, 0]	0	0	0	1013956
LD36001356.las	(3600000.003,1356000.000,4534.791)	(3602999.997,1358999.999,5050.213)	[-3305, 571]	[-19.83, 3.426]	[0, 0]	[0, 1]	[0, 1]	[0, 0]	0	0	0	1128255
LD36001359.las	(3600000.001,1359000.000,4717.323)	(3602999.995,1362000.000,11265.794)	[-3290, 756]	[-19.74, 4.536]	[0, 0]	[0, 1]	[0, 1]	[0, 0]	0	0	0	1058721
LD36001362.las	(3600000.000,1362000.001,4754.908)	(3603000.000,1364999.999,5132.145)	[-3306, 855]	[-19.836, 5.13]	[0, 0]	[0, 1]	[0, 1]	[0, 0]	0	0	0	935718
LD36001365.las	(3600000.000,1365000.001,4743.491)	(3603000.000,1368000.000,5104.580)	[-3324, 852]	[-19.944, 5.112]	[0, 0]	[0, 1]	[0, 1]	[0, 0]	0	0	0	1008567
LD36001368.las	(3600000.000,1368000.001,4757.517)	(3602999.998,1370999.999,5051.046)	[-3372, 949]	[-20.232, 5.694]	[0, 0]	[0, 1]	[0, 1]	[0, 0]	0	0	0	907067
LD36001371.las	(3600000.000,1371000.001,4751.956)	(3603000.000,1373999.997,5189.274)	[-3357, 1091]	[-20.142, 6.546]	[0, 0]	[0, 1]	[0, 1]	[0, 0]	0	0	0	784554
LD36001374.las	(3600000.000,1374000.001,4751.473)	(3602999.999,1376999.997,11335.561)	[-3357, 3233]	[-20.142, 19.398]	[0, 0]	[0, 1]	[0, 1]	[0, 0]	0	0	0	715998
LD36001377.las	(3600000.000,1377000.000,4765.473)	(3603000.000,1379999.998,11309.515)	[-3360, 3242]	[-20.16, 19.452]	[0, 0]	[0, 1]	[0, 1]	[0, 0]	0	0	0	544083
LD36001380.las	(3600000.000,1380000.003,4777.238)	(3602999.997,1383000.000,5159.911)	[-3343, 1365]	[-20.058, 8.19]	[0, 0]	[0, 1]	[0, 1]	[0, 0]	0	0	0	521072
LD36001383.las	(3600000.000,1383000.001,4782.901)	(3602999.996,1385999.999,11487.887)	[-3374, 3239]	[-20.244, 19.434]	[0, 0]	[0, 1]	[0, 1]	[0, 0]	0	0	0	464227
LD36001386.las	(3600000.001,1386000.000,4785.528)	(3603000.000,1388999.999,4998.487)	[-3387, 1654]	[-20.322, 9.924]	[0, 0]	[0, 1]	[0, 1]	[0, 0]	0	0	0	455150
LD36001389.las	(3600000.000,1389000.000,4478.528)	(3603000.000,1391999.999,5253.064)	[-3357, 1773]	[-20.142, 10.638]	[0, 0]	[0, 1]	[0, 1]	[0, 0]	0	0	0	484521
LD36001392.las	(3600000.000,1392000.001,4791.237)	(3602999.995,1394999.998,11491.201)	[-3339, 1876]	[-20.034, 11.256]	[0, 0]	[0, 1]	[0, 1]	[0, 0]	0	0	0	405346
LD36001395.las	(3600000.000,1395000.002,4783.120)	(3603000.000,1398000.000,5034.426)	[-3340, 2026]	[-20.04, 12.156]	[0, 0]	[0, 1]	[0, 1]	[0, 0]	0	0	0	385407
LD36001398.las	(3600000.000,1398000.005,4794.351)	(3603000.000,1400999.997,11467.110)	[-3341, 3303]	[-20.046, 19.818]	[0, 0]	[0, 1]	[0, 1]	[0, 0]	0	0	0	358541
LD36001401.las	(3600000.001,1401000.000,4679.945)	(3603000.000,1403999.998,4972.323)	[-3340, 3315]	[-20.04, 19.89]	[0, 0]	[0, 1]	[0, 1]	[0, 0]	0	0	0	416104
LD36001404.las	(3600000.000,1404000.000,4811.946)	(3603000.000,1406999.999,4883.173)	[-3324, 3308]	[-19.944, 19.848]	[0, 0]	[0, 1]	[0, 1]	[0, 0]	0	0	0	363918
LD36001407.las	(3600000.000,1407000.000,4826.949)	(3603000.000,1409999.998,4901.693)	[-1933, 3323]	[-11.598, 19.938]	[0, 0]	[0, 1]	[0, 1]	[0, 0]	0	0	0	323477
LD36001410.las	(3600000.000,1410000.004,4145.307)	(3603000.000,1412999.998,11295.082)	[-3311, 3331]	[-19.866, 19.986]	[0, 0]	[0, 1]	[0, 1]	[0, 0]	0	0	0	368154
LD36001413.las	(3600000.000,1413000.002,4871.998)	(3603000.000,1415999.998,4939.754)	[-1777, 3358]	[-10.662, 20.148]	[0, 0]	[0, 1]	[0, 1]	[0, 0]	0	0	0	413278
LD36001416.las	(3600000.002,1416000.000,4893.205)	(3602999.999,1418999.999,11476.368)	[-3353, 3400]	[-20.118, 20.4]	[0, 0]	[0, 1]	[0, 1]	[0, 0]	0	0	0	434097

# DPH-1.3 Report on ASPRS LAS File Format (Tiled Data) - Informational - continued

File	(Xmin, Ymin, Zmin)	(Xmax, Ymax, Zmax)	Extended Scan Angle	Scan Angle Rank	Scanner Channel	Scan Direction	Edge of Flight Line	User Data	Counts for Synthetic	Key-points	Withheld	Overlap
LD36001419.las	(3600000.001,1419000.000,4922.434)	(3602999.998,1421999.998,11433.153)	[-1616, 3391]	[-9.696, 20.346]	[0, 0]	[0, 1]	[0, 1]	[0, 0]	0	0	0	498296
LD36001422.las	(3600000.000,1422000.000,4934.281)	(3602999.998,1425000.000,5041.050)	[-1537, 3358]	[-9.222, 20.148]	[0, 0]	[0, 1]	[0, 1]	[0, 0]	0	0	0	531033
LD36001425.las	(3600000.000,1425000.002,4931.667)	(3602999.998,1428000.000,5062.375)	[-1451, 3340]	[-8.706, 20.04]	[0, 0]	[0, 1]	[0, 1]	[0, 0]	0	0	0	602114
LD36001428.las	(3600000.000,1428000.001,4932.106)	(3602999.999,1431000.000,5080.531)	[-1290, 3379]	[-7.74, 20.274]	[0, 0]	[0, 1]	[0, 1]	[0, 0]	0	0	0	630237
LD36001431.las	(3600000.000,1431000.001,4899.803)	(3603000.000,1433999.997,11468.005)	[-3402, 3380]	[-20.412, 20.28]	[0, 0]	[0, 1]	[0, 1]	[0, 0]	0	0	0	765206
LD36001434.las	(3600000.000,1434000.001,4948.284)	(3603000.000,1436999.999,11294.820)	[-3420, 3359]	[-20.52, 20.154]	[0, 0]	[0, 1]	[0, 1]	[0, 0]	0	0	0	832772
LD36001437.las	(3600000.000,1437000.003,4937.634)	(3603000.000,1440000.000,5044.832)	[-920, 3356]	[-5.52, 20.136]	[0, 0]	[0, 1]	[0, 1]	[0, 0]	0	0	0	912742
LD36001440.las	(3600000.000,1440000.002,4960.249)	(3603000.000,1442999.998,11344.426)	[-3344, 3360]	[-20.064, 20.16]	[0, 0]	[0, 1]	[0, 1]	[0, 0]	0	0	0	895862
LD36001443.las	(3600000.000,1443000.001,4933.806)	(3603000.000,1445999.999,5055.449)	[-865, 3387]	[-5.19, 20.322]	[0, 0]	[0, 1]	[0, 1]	[0, 0]	0	0	0	1089247
LD36031257.las	(3603000.001,1257941.362,4423.334)	(3605999.996,1259999.999,11260.181)	[-3154, 3097]	[-18.924, 18.582]	[0, 0]	[0, 1]	[0, 1]	[0, 0]	0	0	0	450936
LD36031260.las	(3603000.001,1260000.002,4436.139)	(3606000.000,1262999.999,11267.776)	[-3189, 3125]	[-19.134, 18.75]	[0, 0]	[0, 1]	[0, 1]	[0, 0]	0	0	0	542742
LD36031263.las	(3603000.002,1263000.002,4450.710)	(3606000.000,1265999.996,11321.719)	[-3191, 1358]	[-19.146, 8.148]	[0, 0]	[0, 1]	[0, 1]	[0, 0]	0	0	0	457741
LD36031266.las	(3603000.002,1266000.000,4464.420)	(3605999.996,1268999.997,4483.475)	[-3182, 1536]	[-19.092, 9.216]	[0, 0]	[0, 1]	[0, 1]	[0, 0]	0	0	0	570943
LD36031269.las	(3603000.002,1269000.002,4475.946)	(3605999.997,1271999.998,4552.094)	[-3188, 1840]	[-19.128, 11.04]	[0, 0]	[0, 1]	[0, 1]	[0, 0]	0	0	0	456880
LD36031272.las	(3603000.001,1272000.002,4495.080)	(3605999.999,1274999.999,4915.430)	[-3188, 1908]	[-19.128, 11.448]	[0, 0]	[0, 1]	[0, 1]	[0, 0]	0	0	0	389509
LD36031275.las	(3603000.003,1275000.001,4514.824)	(3606000.000,1277999.998,4715.194)	[-3205, 1882]	[-19.23, 11.292]	[0, 0]	[0, 1]	[0, 1]	[0, 0]	0	0	0	360134
LD36031278.las	(3603000.001,1278000.001,4543.308)	(3606000.000,1280999.997,4601.956)	[-3206, 3181]	[-19.236, 19.086]	[0, 0]	[0, 1]	[0, 1]	[0, 0]	0	0	0	333650
LD36031281.las	(3603000.001,1281000.002,4562.616)	(3606000.000,1283999.999,11488.363)	[-3223, 3187]	[-19.338, 19.122]	[0, 0]	[0, 1]	[0, 1]	[0, 0]	0	0	0	486815
LD36031284.las	(3603000.001,1284000.000,4591.297)	(3606000.000,1286999.999,4648.639)	[-3222, 3234]	[-19.332, 19.404]	[0, 0]	[0, 1]	[0, 1]	[0, 0]	0	0	0	403534
LD36031287.las	(3603000.001,1287000.003,4609.367)	(3606000.000,1289999.998,4683.934)	[-2036, 3278]	[-12.216, 19.668]	[0, 0]	[0, 1]	[0, 1]	[0, 0]	0	0	0	314996
LD36031290.las	(3603000.001,1290000.001,4628.754)	(3606000.000,1292999.999,4703.931)	[-1888, 3289]	[-11.328, 19.734]	[0, 0]	[0, 1]	[0, 1]	[0, 0]	0	0	0	401864
LD36031293.las	(3603000.001,1293000.002,4647.435)	(3606000.000,1295999.999,11246.542)	[-1629, 3294]	[-9.774, 19.764]	[0, 0]	[0, 1]	[0, 1]	[0, 0]	0	0	0	467271
LD36031296.las	(3603000.003,1296000.000,4686.306)	(3605999.999,1298999.999,4762.861)	[-1573, 3308]	[-9.438, 19.848]	[0, 0]	[0, 1]	[0, 1]	[0, 0]	0	0	0	479323
LD36031299.las	(3603000.002,1299000.000,4728.678)	(3606000.000,1301999.999,4865.443)	[-1560, 3339]	[-9.36, 20.034]	[0, 0]	[0, 1]	[0, 1]	[0, 0]	0	0	0	535441
LD36031302.las	(3603000.002,1302000.002,4652.287)	(3606000.000,1304999.998,11324.574)	[-3323, 3356]	[-19.938, 20.136]	[0, 0]	[0, 1]	[0, 1]	[0, 0]	0	0	0	604737
LD36031305.las	(3603000.002,1305000.001,4814.423)	(3606000.000,1307999.999,4866.696)	[-1310, 3343]	[-7.86, 20.058]	[0, 0]	[0, 1]	[0, 1]	[0, 0]	0	0	0	659537
LD36031308.las	(3603000.001,1308000.000,4814.311)	(3606000.000,1310999.996,5041.538)	[-1074, 3328]	[-6.444, 19.968]	[0, 0]	[0, 1]	[0, 1]	[0, 0]	0	0	0	757872
LD36031311.las	(3603000.001,1311000.000,4849.045)	(3606000.000,1313999.999,11325.591)	[-3325, 3329]	[-19.95, 19.974]	[0, 0]	[0, 1]	[0, 1]	[0, 0]	0	0	0	863191
LD36031314.las	(3603000.002,1314000.000,4899.521)	(3606000.000,1317000.000,11289.630)	[-897, 3342]	[-5.382, 20.052]	[0, 0]	[0, 1]	[0, 1]	[0, 0]	0	0	0	888782
LD36031317.las	(3603000.001,1317000.003,4234.243)	(3606000.000,1320000.000,4966.125)	[-871, 3345]	[-5.226, 20.07]	[0, 0]	[0, 1]	[0, 1]	[0, 0]	0	0	0	1005914
LD36031320.las	(3603000.001,1320000.002,4893.517)	(3606000.000,1323000.000,5091.981)	[-804, 3341]	[-4.824, 20.046]	[0, 0]	[0, 1]	[0, 1]	[0, 0]	0	0	0	1069448
LD36031323.las	(3603000.009,1323000.003,4856.293)	(3605999.999,1325999.999,11471.352)	[-3326, 3340]	[-19.956, 20.04]	[0, 0]	[0, 1]	[0, 1]	[0, 0]	0	0	0	1070931
LD36031326.las	(3603000.001,1326000.001,4834.354)	(3605999.999,1328999.998,5031.063)	[-667, 3322]	[-4.002, 19.932]	[0, 0]	[0, 1]	[0, 1]	[0, 0]	0	0	0	1110643
LD36031329.las	(3603000.003,1329000.000,4636.352)	(3606000.000,1332000.000,5439.858)	[-509, 3319]	[-3.054, 19.914]	[0, 0]	[0, 1]	[0, 1]	[0, 0]	0	0	0	1026867
LD36031332.las	(3603000.003,1332000.001,4559.958)	(3605999.998,1335000.000,5250.101)	[-359, 3307]	[-2.154, 19.842]	[0, 0]	[0, 1]	[0, 1]	[0, 0]	0	0	0	1118983
LD36031335.las	(3603000.001,1335000.001,4578.839)	(3606000.000,1338000.000,4989.002)	[-219, 3310]	[-1.314, 19.86]	[0, 0]	[0, 1]	[0, 1]	[0, 0]	0	0	0	1071222
LD36031338.las	(3603000.001,1338000.001,4726.057)	(3606000.000,1340999.999,4985.594)	[-251, 3318]	[-1.506, 19.908]	[0, 0]	[0, 1]	[0, 1]	[0, 0]	0	0	0	1117317
LD36031341.las	(3603000.002,1341000.000,4832.136)	(3605999.999,1343999.997,4982.979)	[-246, 3317]	[-1.476, 19.902]	[0, 0]	[0, 1]	[0, 1]	[0, 0]	0	0	0	1100458
LD36031344.las	(3603000.001,1344000.003,4835.233)	(3605999.999,1346999.999,4961.033)	[-89, 3308]	[-0.534, 19.848]	[0, 0]	[0, 1]	[0, 1]	[0, 0]	0	0	0	1119860
LD36031347.las	(3603000.002,1347000.001,4793.045)	(3605999.998,1350000.000,5113.513)	[7, 3308]	[0.042, 19.848]	[0, 0]	[0, 1]	[0, 1]	[0, 0]	0	0	0	1055293
LD36031350.las	(3603000.006,1350000.001,4736.214)	(3605999.998,1353000.000,5104.783)	[280, 3289]	[1.68, 19.734]	[0, 0]	[0, 1]	[0, 1]	[0, 0]	0	0	0	1026528
LD36031353.las	(3603000.001,1353000.001,4702.238)	(3605999.998,1355999.999,5085.630)	[423, 3268]	[2.538, 19.608]	[0, 0]	[0, 1]	[0, 1]	[0, 0]	0	0	0	997808
LD36031356.las	(3603000.001,1356000.001,4699.082)	(3605999.995,1358999.999,5012.093)	[451, 3260]	[2.706, 19.56]	[0, 0]	[0, 1]	[0, 1]	[0, 0]	0	0	0	1050938
LD36031359.las	(3603000.002,1359000.002,4719.469)	(3605999.996,1362000.000,5352.903)	[464, 3268]	[2.784, 19.608]	[0, 0]	[0, 1]	[0, 1]	[0, 0]	0	0	0	1014185
LD36031362.las	(3603000.004,1362000.001,4716.437)	(3606000.000,1365000.000,5089.340)	[361, 3268]	[2.166, 19.608]	[0, 0]	[0, 1]	[0, 1]	[0, 0]	0	0	0	998817
LD36031365.las	(3603000.002,1365000.001,4716.385)	(3606000.000,1367999.999,5072.710)	[249, 3279]	[1.494, 19.674]	[0, 0]	[0, 1]	[0, 1]	[0, 0]	0	0	0	1052998
LD36031368.las	(3603000.004,1368000.001,4715.545)	(3606000.000,1370999.999,5029.600)	[181, 3294]	[1.086, 19.764]	[0, 0]	[0, 1]	[0, 1]	[0, 0]	0	0	0	1081801
LD36031371.las	(3603000.001,1371000.001,4717.205)	(3605999.994,1373999.999,5040.666)	[85, 3283]	[0.51, 19.698]	[0, 0]	[0, 1]	[0, 1]	[0, 0]	0	0	0	1004282
LD36031374.las	(3603000.002,1374000.000,4727.618)	(3605999.999,1376999.995,5071.473)	[-42, 3291]	[-0.252, 19.746]	[0, 0]	[0, 1]	[0, 1]	[0, 0]	0	0	0	1036333



# DPH-1.3 Report on ASPRS LAS File Format (Tiled Data) - Informational - continued

File	(Xmin, Ymin, Zmin)	(Xmax, Ymax, Zmax)	Extended Scan Angle	Scan Angle Rank	Scanner Channel	Scan Direction	Edge of Flight Line	User Data	Counts for Synthetic	Key-points	Withheld	Overlap
LD36031377.las	(3603000.001,1377000.001,4731.451)	(3605999.998,1380000.000,5099.462)	[-165, 3294]	[-0.99, 19.764]	[0, 0]	[0, 1]	[0, 1]	[0, 0]	0	0	0	1015914
LD36031380.las	(3603000.001,1380000.001,4743.029)	(3605999.998,1383000.000,5070.384)	[-258, 3292]	[-1.548, 19.752]	[0, 0]	[0, 1]	[0, 1]	[0, 0]	0	0	0	1044045
LD36031383.las	(3603000.004,1383000.002,4749.594)	(3605999.999,1385999.998,4788.094)	[-337, 3292]	[-2.022, 19.752]	[0, 0]	[0, 1]	[0, 1]	[0, 0]	0	0	0	1045891
LD36031386.las	(3603000.001,1386000.000,4759.013)	(3606000.000,1388999.999,5107.496)	[-458, 3293]	[-2.748, 19.758]	[0, 0]	[0, 1]	[0, 1]	[0, 0]	0	0	0	1011576
LD36031389.las	(3603000.006,1389000.001,4770.788)	(3605999.999,1391999.999,5052.523)	[-600, 3301]	[-3.6, 19.806]	[0, 0]	[0, 1]	[0, 1]	[0, 0]	0	0	0	1051695
LD36031392.las	(3603000.003,1392000.001,4781.808)	(3606000.000,1395000.000,5087.906)	[-703, 3306]	[-4.218, 19.836]	[0, 0]	[0, 1]	[0, 1]	[0, 0]	0	0	0	1041685
LD36031395.las	(3603000.002,1395000.001,4795.351)	(3606000.000,1398000.000,5111.404)	[-792, 3308]	[-4.752, 19.848]	[0, 0]	[0, 1]	[0, 1]	[0, 0]	0	0	0	996457
LD36031398.las	(3603000.001,1398000.002,4810.184)	(3606000.000,1400999.998,5105.807)	[-876, 3301]	[-5.256, 19.806]	[0, 0]	[0, 1]	[0, 1]	[0, 0]	0	0	0	1020629
LD36031401.las	(3603000.001,1401000.000,4810.348)	(3605999.999,1403999.998,5082.172)	[-1012, 3287]	[-6.072, 19.722]	[0, 0]	[0, 1]	[0, 1]	[0, 0]	0	0	0	846983
LD36031404.las	(3603000.001,1404000.002,4829.275)	(3605999.998,1406999.996,5624.493)	[-1117, 3288]	[-6.702, 19.728]	[0, 0]	[0, 1]	[0, 1]	[0, 0]	0	0	0	783705
LD36031407.las	(3603000.003,1407000.000,4629.909)	(3606000.000,1409999.998,5039.941)	[-1212, 3303]	[-7.272, 19.818]	[0, 0]	[0, 1]	[0, 1]	[0, 0]	0	0	0	730824
LD36031410.las	(3603000.001,1410000.001,4866.509)	(3605999.998,1412999.999,5206.354)	[-1331, 3307]	[-7.986, 19.842]	[0, 0]	[0, 1]	[0, 1]	[0, 0]	0	0	0	670536
LD36031413.las	(3603000.002,1413000.005,4832.192)	(3606000.000,1415999.998,5355.514)	[-1406, 3336]	[-8.436, 20.016]	[0, 0]	[0, 1]	[0, 1]	[0, 0]	0	0	0	663718
LD36031416.las	(3603000.001,1416000.000,4892.028)	(3606000.000,1418999.998,5681.731)	[-1548, 3344]	[-9.288, 20.064]	[0, 0]	[0, 1]	[0, 1]	[0, 0]	0	0	0	612050
LD36031419.las	(3603000.001,1419000.000,4734.318)	(3605999.999,1421999.997,5088.356)	[-1641, 3374]	[-9.846, 20.244]	[0, 0]	[0, 1]	[0, 1]	[0, 0]	0	0	0	566450
LD36031422.las	(3603000.001,1422000.001,4888.169)	(3605999.997,1425000.000,5303.654)	[-1728, 3374]	[-10.368, 20.244]	[0, 0]	[0, 1]	[0, 1]	[0, 0]	0	0	0	502923
LD36031425.las	(3603000.003,1425000.001,4876.595)	(3605999.999,1428000.000,5222.417)	[-1822, 3390]	[-10.932, 20.34]	[0, 0]	[0, 1]	[0, 1]	[0, 0]	0	0	0	500087
LD36031428.las	(3603000.001,1428000.001,4875.440)	(3606000.000,1431000.000,5172.828)	[-1973, 3389]	[-11.838, 20.334]	[0, 0]	[0, 1]	[0, 1]	[0, 0]	0	0	0	360685
LD36031431.las	(3603000.001,1431000.002,4316.008)	(3605999.994,1433999.999,5023.970)	[-2063, 3379]	[-12.378, 20.274]	[0, 0]	[0, 1]	[0, 1]	[0, 0]	0	0	0	261345
LD36031434.las	(3603000.001,1434000.001,4861.017)	(3606000.000,1436999.999,4992.572)	[-3353, 3387]	[-20.118, 20.322]	[0, 0]	[0, 1]	[0, 1]	[0, 0]	0	0	0	243176
LD36031437.las	(3603000.001,1437000.000,4877.274)	(3606000.000,1439999.999,4995.754)	[-3377, 3370]	[-20.262, 20.22]	[0, 0]	[0, 1]	[0, 1]	[0, 0]	0	0	0	402459
LD36031440.las	(3603000.002,1440000.001,4866.788)	(3606000.000,1442999.999,4988.881)	[-3379, 3377]	[-20.274, 20.262]	[0, 0]	[0, 1]	[0, 1]	[0, 0]	0	0	0	498201
LD36031443.las	(3603000.003,1443000.001,4872.090)	(3606000.000,1446000.000,4982.848)	[-3379, 3372]	[-20.274, 20.232]	[0, 0]	[0, 1]	[0, 1]	[0, 0]	0	0	0	428083
LD36061257.las	(3606000.006,1258035.833,4416.218)	(3609000.000,1260000.000,4815.197)	[-172, 3142]	[-1.032, 18.852]	[0, 0]	[0, 1]	[0, 1]	[0, 0]	0	0	0	686757
LD36061260.las	(3606000.002,1260000.001,4424.893)	(3608999.998,1262999.998,5043.481)	[-266, 3146]	[-1.596, 18.876]	[0, 0]	[0, 1]	[0, 1]	[0, 0]	0	0	0	1072242
LD36061263.las	(3606000.001,1263000.000,4436.848)	(3608999.996,1265999.999,5006.548)	[-354, 3156]	[-2.124, 18.936]	[0, 0]	[0, 1]	[0, 1]	[0, 0]	0	0	0	1077055
LD36061266.las	(3606000.004,1266000.002,4448.643)	(3609000.000,1268999.994,4666.155)	[-466, 3157]	[-2.796, 18.942]	[0, 0]	[0, 1]	[0, 1]	[0, 0]	0	0	0	1058508
LD36061269.las	(3606000.001,1269000.001,4466.999)	(3609000.000,1271999.999,4495.529)	[-575, 3157]	[-3.45, 18.942]	[0, 0]	[0, 1]	[0, 1]	[0, 0]	0	0	0	1008388
LD36061272.las	(3606000.002,1272000.003,4490.568)	(3609000.000,1275000.000,4959.954)	[-699, 3179]	[-4.194, 19.074]	[0, 0]	[0, 1]	[0, 1]	[0, 0]	0	0	0	959081
LD36061275.las	(3606000.001,1275000.001,4503.292)	(3609000.000,1277999.997,4543.341)	[-780, 3177]	[-4.68, 19.062]	[0, 0]	[0, 1]	[0, 1]	[0, 0]	0	0	0	1033576
LD36061278.las	(3606000.001,1278000.003,4523.928)	(3608999.999,1280999.999,4750.056)	[-900, 3207]	[-5.4, 19.242]	[0, 0]	[0, 1]	[0, 1]	[0, 0]	0	0	0	1030116
LD36061281.las	(3606000.001,1281000.000,4543.623)	(3608999.999,1283999.999,4625.693)	[-1010, 3203]	[-6.06, 19.218]	[0, 0]	[0, 1]	[0, 1]	[0, 0]	0	0	0	929906
LD36061284.las	(3606000.002,1284000.000,4584.577)	(3608999.999,1286999.998,5047.047)	[-1110, 3221]	[-6.66, 19.326]	[0, 0]	[0, 1]	[0, 1]	[0, 0]	0	0	0	870804
LD36061287.las	(3606000.002,1287000.001,4627.943)	(3609000.000,1290000.000,4890.594)	[-1235, 3222]	[-7.41, 19.332]	[0, 0]	[0, 1]	[0, 1]	[0, 0]	0	0	0	737961
LD36061290.las	(3606000.001,1290000.001,4679.298)	(3609000.000,1292999.998,5359.556)	[-1347, 3225]	[-8.082, 19.35]	[0, 0]	[0, 1]	[0, 1]	[0, 0]	0	0	0	727703
LD36061293.las	(3606000.001,1293000.000,4287.242)	(3608999.996,1295999.996,5087.431)	[-1471, 3235]	[-8.826, 19.41]	[0, 0]	[0, 1]	[0, 1]	[0, 0]	0	0	0	580878
LD36061296.las	(3606000.001,1296000.001,4709.416)	(3608999.998,1298999.999,5013.740)	[-1558, 3251]	[-9.348, 19.506]	[0, 0]	[0, 1]	[0, 1]	[0, 0]	0	0	0	632021
LD36061299.las	(3606000.001,1299000.001,4735.519)	(3609000.000,1301999.999,5360.114)	[-1691, 3286]	[-10.146, 19.716]	[0, 0]	[0, 1]	[0, 1]	[0, 0]	0	0	0	549829
LD36061302.las	(3606000.002,1302000.001,4790.784)	(3608999.999,1304999.998,5182.985)	[-1809, 3316]	[-10.854, 19.896]	[0, 0]	[0, 1]	[0, 1]	[0, 0]	0	0	0	476392
LD36061305.las	(3606000.003,1305000.001,4826.253)	(3608999.994,1307999.994,5205.492)	[-1905, 3310]	[-11.43, 19.86]	[0, 0]	[0, 1]	[0, 1]	[0, 0]	0	0	0	418030
LD36061308.las	(3606000.001,1308000.000,4825.916)	(3608999.996,1310999.998,5014.537)	[-1992, 3292]	[-11.952, 19.752]	[0, 0]	[0, 1]	[0, 1]	[0, 0]	0	0	0	232113
LD36061311.las	(3606000.001,1311000.001,4865.269)	(3609000.000,1313999.999,5541.724)	[-3394, 3322]	[-20.364, 19.932]	[0, 0]	[0, 1]	[0, 1]	[0, 0]	0	0	0	217883
LD36061314.las	(3606000.001,1314000.000,4899.531)	(3609000.000,1316999.996,4930.020)	[-3395, 3338]	[-20.37, 20.028]	[0, 0]	[0, 1]	[0, 1]	[0, 0]	0	0	0	267574
LD36061317.las	(3606000.001,1317000.001,4896.165)	(3609000.000,1320000.000,4951.644)	[-3396, 3344]	[-20.376, 20.064]	[0, 0]	[0, 1]	[0, 1]	[0, 0]	0	0	0	352415
LD36061320.las	(3606000.001,1320000.003,4856.001)	(3609000.000,1323000.000,4916.660)	[-3386, 1973]	[-20.316, 11.838]	[0, 0]	[0, 1]	[0, 1]	[0, 0]	0	0	0	336119
LD36061323.las	(3606000.002,1323000.001,4836.742)	(3609000.000,1325999.997,4900.555)	[-3365, 1850]	[-20.19, 11.1]	[0, 0]	[0, 1]	[0, 1]	[0, 0]	0	0	0	376544
LD36061326.las	(3606000.003,1326000.000,4825.158)	(3609000.000,1328999.999,4864.846)	[-3329, 1726]	[-19.974, 10.356]	[0, 0]	[0, 1]	[0, 1]	[0, 0]	0	0	0	442316
LD36061329.las	(3606000.004,1329000.000,4807.677)	(3609000.000,1331999.999,4874.377)	[-3329, 1643]	[-19.974, 9.858]	[0, 0]	[0, 1]	[0, 1]	[0, 0]	0	0	0	571231
LD36061332.las	(3606000.001,1332000.001,4799.685)	(3609000.000,1334999.998,4839.866)	[-3328, 1517]	[-19.968, 9.102]	[0, 0]	[0, 1]	[0, 1]	[0, 0]	0	0	0	577827

# DPH-1.3 Report on ASPRS LAS File Format (Tiled Data) - Informational - continued

File	(Xmin, Ymin, Zmin)	(Xmax, Ymax, Zmax)	Extended Scan Angle	Scan Angle Rank	Scanner Channel	Scan Direction	Edge of Flight Line	User Data	Counts for Synthetic	Key-points	Withheld	Overlap
LD36061335.las	(3606000.002,1335000.002,4802.261)	(3608999.999,1337999.999,5241.338)	[-3330, 1419]	[-19.98, 8.514]	[0, 0]	[0, 1]	[0, 1]	[0, 0]	0	0	0	634960
LD36061338.las	(3606000.004,1338000.001,4802.773)	(3609000.000,1340999.999,5495.491)	[-3328, 1329]	[-19.968, 7.974]	[0, 0]	[0, 1]	[0, 1]	[0, 0]	0	0	0	675479
LD36061341.las	(3606000.002,1341000.001,4800.115)	(3609000.000,1343999.995,4848.012)	[-3328, 1236]	[-19.968, 7.416]	[0, 0]	[0, 1]	[0, 1]	[0, 0]	0	0	0	751580
LD36061344.las	(3606000.001,1344000.000,4801.998)	(3609000.000,1347000.000,4854.328)	[-3347, 1120]	[-20.082, 6.72]	[0, 0]	[0, 1]	[0, 1]	[0, 0]	0	0	0	767452
LD36061347.las	(3606000.003,1347000.001,4767.845)	(3609000.000,1352999.999,5517.614)	[-3329, 1013]	[-19.974, 6.078]	[0, 0]	[0, 1]	[0, 1]	[0, 0]	0	0	0	867452
LD36061350.las	(3606000.002,1350000.001,4711.834)	(3609000.000,1352999.996,4826.723)	[-3328, 904]	[-19.968, 5.424]	[0, 0]	[0, 1]	[0, 1]	[0, 0]	0	0	0	931944
LD36061353.las	(3606000.004,1353000.001,4695.476)	(3608999.999,1355999.995,4762.297)	[-3312, 783]	[-19.872, 4.698]	[0, 0]	[0, 1]	[0, 1]	[0, 0]	0	0	0	1119922
LD36061356.las	(3606000.001,1356000.000,4394.909)	(3609000.000,1358999.998,4734.407)	[-3326, 664]	[-19.956, 3.984]	[0, 0]	[0, 1]	[0, 1]	[0, 0]	0	0	0	1038912
LD36061359.las	(3606000.002,1359000.003,4066.885)	(3608999.999,1362000.000,5371.226)	[-3313, 561]	[-19.878, 3.366]	[0, 0]	[0, 1]	[0, 1]	[0, 0]	0	0	0	1073671
LD36061362.las	(3606000.002,1362000.001,4692.468)	(3609000.000,1365000.000,4720.056)	[-3327, 462]	[-19.962, 2.772]	[0, 0]	[0, 1]	[0, 1]	[0, 0]	0	0	0	1062119
LD36061365.las	(3606000.005,1365000.001,4698.468)	(3608999.999,1367999.998,4725.499)	[-3326, 360]	[-19.956, 2.16]	[0, 0]	[0, 1]	[0, 1]	[0, 0]	0	0	0	1073532
LD36061368.las	(3606000.002,1368000.001,4705.571)	(3608999.997,1370999.997,4757.146)	[-3310, 249]	[-19.86, 1.494]	[0, 0]	[0, 1]	[0, 1]	[0, 0]	0	0	0	1114286
LD36061371.las	(3606000.001,1371000.000,4035.343)	(3608999.996,1373999.999,4769.849)	[-3327, 180]	[-19.962, 1.08]	[0, 0]	[0, 1]	[0, 1]	[0, 0]	0	0	0	1100903
LD36061374.las	(3606000.003,1374000.000,4725.643)	(3608999.998,1376999.998,5453.217)	[-3345, 84]	[-20.07, 0.504]	[0, 0]	[0, 1]	[0, 1]	[0, 0]	0	0	0	1083092
LD36061377.las	(3606000.003,1377000.000,4736.989)	(3608999.998,1379999.995,4801.647)	[-3344, -44]	[-20.064, -0.264]	[0, 0]	[0, 1]	[0, 1]	[0, 0]	0	0	0	1096917
LD36061380.las	(3606000.001,1380000.002,4745.312)	(3608999.999,1383000.000,4845.384)	[-3365, -166]	[-20.19, -0.996]	[0, 0]	[0, 1]	[0, 1]	[0, 0]	0	0	0	1062392
LD36061383.las	(3606000.002,1383000.001,4759.141)	(3608999.999,1385999.999,4845.833)	[-3363, -259]	[-20.178, -1.554]	[0, 0]	[0, 1]	[0, 1]	[0, 0]	0	0	0	1124479
LD36061386.las	(3606000.005,1386000.002,4759.269)	(3608999.998,1388999.999,4848.747)	[-3348, -338]	[-20.088, -2.028]	[0, 0]	[0, 1]	[0, 1]	[0, 0]	0	0	0	1063414
LD36061389.las	(3606000.003,1389000.000,4776.162)	(3608999.998,1391999.999,4836.559)	[-3357, -459]	[-20.142, -2.754]	[0, 0]	[0, 1]	[0, 1]	[0, 0]	0	0	0	1078359
LD36061392.las	(3606000.002,1392000.000,4805.397)	(3609000.000,1395000.000,4857.523)	[-3363, -534]	[-20.178, -3.204]	[0, 0]	[0, 1]	[0, 1]	[0, 0]	0	0	0	1073506
LD36061395.las	(3606000.003,1395000.001,4817.051)	(3609000.000,1397999.998,4859.695)	[-3350, -428]	[-20.1, -2.568]	[0, 0]	[0, 1]	[0, 1]	[0, 0]	0	0	0	1066542
LD36061398.las	(3606000.001,1398000.001,4821.923)	(3609000.000,1400999.998,4870.263)	[-3351, -310]	[-20.106, -1.86]	[0, 0]	[0, 1]	[0, 1]	[0, 0]	0	0	0	1114519
LD36061401.las	(3606000.002,1401000.000,4824.833)	(3608999.996,1403999.999,4878.291)	[-3346, -198]	[-20.076, -1.188]	[0, 0]	[0, 1]	[0, 1]	[0, 0]	0	0	0	1028909
LD36061404.las	(3606000.004,1404000.000,4278.856)	(3608999.998,1406999.999,4908.406)	[-3363, -107]	[-20.178, -0.642]	[0, 0]	[0, 1]	[0, 1]	[0, 0]	0	0	0	1073358
LD36061407.las	(3606000.002,1407000.000,4862.828)	(3609000.000,1410000.000,4931.722)	[-3364, -32]	[-20.184, -0.192]	[0, 0]	[0, 1]	[0, 1]	[0, 0]	0	0	0	1072698
LD36061410.las	(3606000.003,1410000.001,4868.120)	(3609000.000,1412999.999,4938.271)	[-3385, 56]	[-20.31, 0.336]	[0, 0]	[0, 1]	[0, 1]	[0, 0]	0	0	0	1006133
LD36061413.las	(3606000.004,1413000.001,4900.325)	(3608999.999,1415999.998,4963.484)	[-3392, 193]	[-20.352, 1.158]	[0, 0]	[0, 1]	[0, 1]	[0, 0]	0	0	0	1081393
LD36061416.las	(3606000.001,1416000.000,4896.942)	(3608999.999,1418999.999,4961.391)	[-3417, 318]	[-20.502, 1.908]	[0, 0]	[0, 1]	[0, 1]	[0, 0]	0	0	0	1064354
LD36061419.las	(3606000.001,1419000.003,4880.915)	(3609000.000,1421999.998,4969.819)	[-3431, 372]	[-20.586, 2.232]	[0, 0]	[0, 1]	[0, 1]	[0, 0]	0	0	0	1035094
LD36061422.las	(3606000.001,1422000.000,4504.738)	(3609000.000,1425000.000,4947.251)	[-3383, 492]	[-20.298, 2.952]	[0, 0]	[0, 1]	[0, 1]	[0, 0]	0	0	0	1045004
LD36061425.las	(3606000.001,1425000.001,4835.545)	(3608999.997,1428000.000,4890.358)	[-3379, 638]	[-20.274, 3.828]	[0, 0]	[0, 1]	[0, 1]	[0, 0]	0	0	0	1082478
LD36061428.las	(3606000.001,1428000.001,4825.768)	(3609000.000,1430999.997,4909.813)	[-3407, 737]	[-20.442, 4.422]	[0, 0]	[0, 1]	[0, 1]	[0, 0]	0	0	0	1044834
LD36061431.las	(3606000.009,1431000.002,4824.091)	(3609000.000,1433999.997,4943.993)	[-3411, 855]	[-20.466, 5.13]	[0, 0]	[0, 1]	[0, 1]	[0, 0]	0	0	0	1058719
LD36061434.las	(3606000.001,1434000.000,4368.134)	(3609000.000,1436999.999,4910.787)	[-3412, 944]	[-20.472, 5.664]	[0, 0]	[0, 1]	[0, 1]	[0, 0]	0	0	0	923337
LD36061437.las	(3606000.001,1437000.004,4088.968)	(3609000.000,1440000.000,4895.528)	[-3398, 1070]	[-20.388, 6.42]	[0, 0]	[0, 1]	[0, 1]	[0, 0]	0	0	0	862202
LD36061440.las	(3606000.001,1440000.003,4307.340)	(3608999.997,1443000.000,4907.064)	[-3391, 1161]	[-20.346, 6.966]	[0, 0]	[0, 1]	[0, 1]	[0, 0]	0	0	0	714513
LD36061443.las	(3606000.003,1443000.002,4858.852)	(3608999.999,1445999.999,5684.424)	[-3382, 1281]	[-20.292, 7.686]	[0, 0]	[0, 1]	[0, 1]	[0, 0]	0	0	0	680140
LD36091257.las	(3609000.001,1258113.757,4418.577)	(3611999.998,1260000.000,4457.560)	[-3192, -102]	[-19.152, -0.612]	[0, 0]	[0, 1]	[0, 1]	[0, 0]	0	0	0	611047
LD36091260.las	(3609000.001,1260000.001,4431.392)	(3611999.999,1262999.999,4457.895)	[-3194, -173]	[-19.164, -1.038]	[0, 0]	[0, 1]	[0, 1]	[0, 0]	0	0	0	1111078
LD36091263.las	(3609000.001,1263000.000,4444.240)	(3611999.999,1265999.999,4473.085)	[-3194, -268]	[-19.164, -1.608]	[0, 0]	[0, 1]	[0, 1]	[0, 0]	0	0	0	1045244
LD36091266.las	(3609000.002,1266000.000,4460.608)	(3611999.998,1268999.999,4491.395)	[-3194, -355]	[-19.164, -2.13]	[0, 0]	[0, 1]	[0, 1]	[0, 0]	0	0	0	1064532
LD36091269.las	(3609000.001,1269000.000,4464.607)	(3611999.998,1272000.000,5178.467)	[-3207, -467]	[-19.242, -2.802]	[0, 0]	[0, 1]	[0, 1]	[0, 0]	0	0	0	1088266
LD36091272.las	(3609000.003,1272000.001,4488.295)	(3611999.998,1275000.000,4517.120)	[-3212, -506]	[-19.272, -3.036]	[0, 0]	[0, 1]	[0, 1]	[0, 0]	0	0	0	1051522
LD36091275.las	(3609000.001,1275000.002,4509.404)	(3611999.998,1277999.998,4535.969)	[-3213, -415]	[-19.278, -2.49]	[0, 0]	[0, 1]	[0, 1]	[0, 0]	0	0	0	1068475
LD36091278.las	(3609000.004,1278000.000,4526.510)	(3611999.999,1280999.999,4566.966)	[-3231, -325]	[-19.386, -1.95]	[0, 0]	[0, 1]	[0, 1]	[0, 0]	0	0	0	1071204
LD36091281.las	(3609000.001,1281000.000,4115.710)	(3611999.998,1283999.997,4593.541)	[-3258, -219]	[-19.548, -1.314]	[0, 0]	[0, 1]	[0, 1]	[0, 0]	0	0	0	1080903
LD36091284.las	(3609000.006,1284000.000,4587.468)	(3611999.999,1287000.000,4639.958)	[-3262, -106]	[-19.572, -0.636]	[0, 0]	[0, 1]	[0, 1]	[0, 0]	0	0	0	1078069
LD36091287.las	(3609000.001,1287000.002,4617.507)	(3611999.999,1290000.000,4681.894)	[-3308, 10]	[-19.848, 0.06]	[0, 0]	[0, 1]	[0, 1]	[0, 0]	0	0	0	1078115
LD36091290.las	(3609000.006,1290000.001,4659.259)	(3611999.999,1292999.999,4752.192)	[-3329, 86]	[-19.974, 0.516]	[0, 0]	[0, 1]	[0, 1]	[0, 0]	0	0	0	1043546

# DPH-1.3 Report on ASPRS LAS File Format (Tiled Data) - Informational - continued

File	(Xmin, Ymin, Zmin)	(Xmax, Ymax, Zmax)	Extended Scan Angle	Scan Angle Rank	Scanner Channel	Scan Direction	Edge of Flight Line	User Data	Counts for Synthetic	Key-points	Withheld	Overlap
LD36091293.las	(3609000.001,1293000.000,4717.596)	(3611999.999,1295999.999,4848.957)	[-3327, 202]	[-19.962, 1.212]	[0, 0]	[0, 1]	[0, 1]	[0, 0]	0	0	0	1059440
LD36091296.las	(3609000.005,1296000.000,4152.564)	(3611999.999,1298999.999,4880.020)	[-3362, 332]	[-20.172, 1.992]	[0, 0]	[0, 1]	[0, 1]	[0, 0]	0	0	0	1059419
LD36091299.las	(3609000.002,1299000.000,4843.183)	(3611999.997,1302000.000,4880.719)	[-3377, 415]	[-20.262, 2.49]	[0, 0]	[0, 1]	[0, 1]	[0, 0]	0	0	0	1044065
LD36091302.las	(3609000.001,1302000.001,4863.317)	(3611999.999,1304999.999,5329.809)	[-3379, 516]	[-20.274, 3.096]	[0, 0]	[0, 1]	[0, 1]	[0, 0]	0	0	0	1065510
LD36091305.las	(3609000.002,1305000.002,4578.685)	(3611999.998,1307999.998,4903.701)	[-3378, 637]	[-20.268, 3.822]	[0, 0]	[0, 1]	[0, 1]	[0, 0]	0	0	0	1049835
LD36091308.las	(3609000.001,1308000.001,4879.879)	(3611999.999,1310999.999,4906.611)	[-3362, 741]	[-20.172, 4.446]	[0, 0]	[0, 1]	[0, 1]	[0, 0]	0	0	0	1056299
LD36091311.las	(3609000.002,1311000.001,4886.116)	(3611999.999,1313999.999,4939.528)	[-3378, 862]	[-20.268, 5.172]	[0, 0]	[0, 1]	[0, 1]	[0, 0]	0	0	0	1085592
LD36091314.las	(3609000.001,1314000.002,4884.754)	(3611999.995,1317000.000,5344.130)	[-3379, 952]	[-20.274, 5.712]	[0, 0]	[0, 1]	[0, 1]	[0, 0]	0	0	0	913155
LD36091317.las	(3609000.001,1317000.001,4889.787)	(3611999.998,1320000.000,4950.246)	[-3379, 1065]	[-20.274, 6.39]	[0, 0]	[0, 1]	[0, 1]	[0, 0]	0	0	0	811872
LD36091320.las	(3609000.002,1320000.001,4844.193)	(3611999.999,1322999.999,4913.402)	[-3366, 1168]	[-20.196, 7.008]	[0, 0]	[0, 1]	[0, 1]	[0, 0]	0	0	0	731313
LD36091323.las	(3609000.003,1323000.001,4817.057)	(3611999.999,1325999.999,4885.420)	[-3344, 1225]	[-20.064, 7.35]	[0, 0]	[0, 1]	[0, 1]	[0, 0]	0	0	0	636696
LD36091326.las	(3609000.001,1326000.000,4800.929)	(3611999.999,1328999.997,4838.983)	[-3343, 1336]	[-20.058, 8.016]	[0, 0]	[0, 1]	[0, 1]	[0, 0]	0	0	0	621392
LD36091329.las	(3609000.001,1329000.000,4054.159)	(3611999.999,1331999.997,4854.813)	[-3328, 1438]	[-19.968, 8.628]	[0, 0]	[0, 1]	[0, 1]	[0, 0]	0	0	0	555861
LD36091332.las	(3609000.001,1332000.001,4776.546)	(3611999.999,1334999.999,4814.288)	[-3345, 1563]	[-20.07, 9.378]	[0, 0]	[0, 1]	[0, 1]	[0, 0]	0	0	0	492910
LD36091335.las	(3609000.001,1335000.001,4075.251)	(3611999.999,1338000.000,5546.377)	[-3338, 1666]	[-20.028, 9.996]	[0, 0]	[0, 1]	[0, 1]	[0, 0]	0	0	0	455696
LD36091338.las	(3609000.001,1338000.001,4083.844)	(3611999.998,1340999.999,5311.604)	[-3346, 1776]	[-20.076, 10.656]	[0, 0]	[0, 1]	[0, 1]	[0, 0]	0	0	0	394945
LD36091341.las	(3609000.001,1341000.000,4764.780)	(3611999.999,1343999.997,5236.502)	[-3328, 1880]	[-19.968, 11.28]	[0, 0]	[0, 1]	[0, 1]	[0, 0]	0	0	0	361410
LD36091344.las	(3609000.001,1344000.001,4086.645)	(3611999.996,1347000.000,5551.403)	[-3326, 3257]	[-19.956, 19.542]	[0, 0]	[0, 1]	[0, 1]	[0, 0]	0	0	0	287313
LD36091347.las	(3609000.001,1347000.001,4727.146)	(3611999.999,1350000.000,5548.109)	[-3344, 3256]	[-20.064, 19.536]	[0, 0]	[0, 1]	[0, 1]	[0, 0]	0	0	0	319640
LD36091350.las	(3609000.001,1350000.003,4691.953)	(3611999.999,1353000.000,4770.433)	[-3328, 3240]	[-19.968, 19.44]	[0, 0]	[0, 1]	[0, 1]	[0, 0]	0	0	0	353034
LD36091353.las	(3609000.002,1353000.002,4682.960)	(3611999.999,1355999.998,4761.808)	[-3312, 3273]	[-19.872, 19.638]	[0, 0]	[0, 1]	[0, 1]	[0, 0]	0	0	0	313685
LD36091356.las	(3609000.001,1356000.001,4683.655)	(3611999.999,1358999.999,4732.090)	[-1878, 3261]	[-11.268, 19.566]	[0, 0]	[0, 1]	[0, 1]	[0, 0]	0	0	0	355164
LD36091359.las	(3609000.002,1359000.000,4683.577)	(3611999.998,1362000.000,4717.989)	[-1757, 3287]	[-10.542, 19.722]	[0, 0]	[0, 1]	[0, 1]	[0, 0]	0	0	0	407517
LD36091362.las	(3609000.003,1362000.001,4689.722)	(3611999.999,1365000.000,4728.714)	[-1671, 3264]	[-10.026, 19.584]	[0, 0]	[0, 1]	[0, 1]	[0, 0]	0	0	0	428948
LD36091365.las	(3609000.005,1365000.003,4699.295)	(3611999.999,1368000.000,4749.446)	[-1585, 3276]	[-9.51, 19.656]	[0, 0]	[0, 1]	[0, 1]	[0, 0]	0	0	0	482964
LD36091368.las	(3609000.001,1368000.002,4714.849)	(3611999.998,1370999.999,4783.517)	[-1466, 3293]	[-8.796, 19.758]	[0, 0]	[0, 1]	[0, 1]	[0, 0]	0	0	0	547946
LD36091371.las	(3609000.003,1371000.000,4739.282)	(3611999.999,1373999.999,4793.839)	[-1362, 3296]	[-8.172, 19.776]	[0, 0]	[0, 1]	[0, 1]	[0, 0]	0	0	0	624234
LD36091374.las	(3609000.005,1374000.000,4748.078)	(3611999.999,1376999.999,5053.576)	[-1231, 3299]	[-7.386, 19.794]	[0, 0]	[0, 1]	[0, 1]	[0, 0]	0	0	0	641178
LD36091377.las	(3609000.002,1377000.001,4761.378)	(3611999.999,1380000.000,4843.140)	[-1149, 3306]	[-6.894, 19.836]	[0, 0]	[0, 1]	[0, 1]	[0, 0]	0	0	0	755144
LD36091380.las	(3609000.007,1380000.002,4795.286)	(3611999.999,1383000.000,4868.350)	[-1036, 3311]	[-6.216, 19.866]	[0, 0]	[0, 1]	[0, 1]	[0, 0]	0	0	0	815984
LD36091383.las	(3609000.002,1383000.001,4798.521)	(3611999.999,1385999.998,4870.325)	[-944, 3327]	[-5.664, 19.962]	[0, 0]	[0, 1]	[0, 1]	[0, 0]	0	0	0	1024549
LD36091386.las	(3609000.002,1386000.003,4792.477)	(3611999.998,1388999.996,4844.177)	[-824, 3311]	[-4.944, 19.866]	[0, 0]	[0, 1]	[0, 1]	[0, 0]	0	0	0	1071174
LD36091389.las	(3609000.003,1389000.000,4808.032)	(3611999.999,1391999.997,4886.057)	[-733, 3331]	[-4.398, 19.986]	[0, 0]	[0, 1]	[0, 1]	[0, 0]	0	0	0	1040087
LD36091392.las	(3609000.001,1392000.000,4836.572)	(3611999.999,1395000.000,4933.412)	[-642, 3326]	[-3.852, 19.956]	[0, 0]	[0, 1]	[0, 1]	[0, 0]	0	0	0	1086833
LD36091395.las	(3609000.003,1395000.003,4841.683)	(3611999.999,1397999.999,5545.032)	[-533, 3316]	[-3.198, 19.896]	[0, 0]	[0, 1]	[0, 1]	[0, 0]	0	0	0	1052842
LD36091398.las	(3609000.004,1398000.001,4844.761)	(3611999.998,1400999.999,4918.514)	[-426, 3330]	[-2.556, 19.98]	[0, 0]	[0, 1]	[0, 1]	[0, 0]	0	0	0	1065342
LD36091401.las	(3609000.003,1401000.000,4851.467)	(3611999.999,1403999.997,4931.624)	[-309, 3347]	[-1.854, 20.082]	[0, 0]	[0, 1]	[0, 1]	[0, 0]	0	0	0	1041605
LD36091404.las	(3609000.003,1404000.000,4857.359)	(3611999.998,1406999.996,4937.887)	[-197, 3363]	[-1.182, 20.178]	[0, 0]	[0, 1]	[0, 1]	[0, 0]	0	0	0	1065533
LD36091407.las	(3609000.001,1407000.000,4893.560)	(3611999.997,1410000.000,4955.886)	[-106, 3381]	[-0.636, 20.286]	[0, 0]	[0, 1]	[0, 1]	[0, 0]	0	0	0	1064602
LD36091410.las	(3609000.001,1410000.001,4907.946)	(3611999.998,1413000.000,4963.146)	[-31, 3378]	[-0.186, 20.268]	[0, 0]	[0, 1]	[0, 1]	[0, 0]	0	0	0	1057708
LD36091413.las	(3609000.001,1413000.001,4878.114)	(3611999.998,1415999.999,4961.033)	[58, 3355]	[0.348, 20.13]	[0, 0]	[0, 1]	[0, 1]	[0, 0]	0	0	0	1088232
LD36091416.las	(3609000.001,1416000.000,4860.194)	(3611999.998,1418999.997,5292.050)	[195, 3349]	[1.17, 20.094]	[0, 0]	[0, 1]	[0, 1]	[0, 0]	0	0	0	1091616
LD36091419.las	(3609000.001,1419000.001,4836.778)	(3611999.999,1421999.997,4897.703)	[316, 3342]	[1.896, 20.052]	[0, 0]	[0, 1]	[0, 1]	[0, 0]	0	0	0	1075959
LD36091422.las	(3609000.002,1422000.000,4829.351)	(3611999.999,1425000.000,4895.650)	[372, 3344]	[2.232, 20.064]	[0, 0]	[0, 1]	[0, 1]	[0, 0]	0	0	0	1075675
LD36091425.las	(3609000.002,1425000.001,4802.605)	(3611999.999,1428000.000,4873.271)	[495, 3324]	[2.97, 19.944]	[0, 0]	[0, 1]	[0, 1]	[0, 0]	0	0	0	1087634
LD36091428.las	(3609000.001,1428000.001,4445.736)	(3611999.999,1431000.000,4877.356)	[363, 3324]	[2.178, 19.944]	[0, 0]	[0, 1]	[0, 1]	[0, 0]	0	0	0	1085935
LD36091431.las	(3609000.001,1431000.001,4813.635)	(3611999.997,1433999.999,4888.347)	[267, 3314]	[1.602, 19.884]	[0, 0]	[0, 1]	[0, 1]	[0, 0]	0	0	0	1138219
LD36091434.las	(3609000.001,1434000.000,4821.244)	(3611999.995,1436999.999,4892.572)	[173, 3328]	[1.038, 19.968]	[0, 0]	[0, 1]	[0, 1]	[0, 0]	0	0	0	1076038
LD36091437.las	(3609000.003,1437000.000,4180.612)	(3611999.996,1439999.999,5261.262)	[68, 3333]	[0.408, 19.998]	[0, 0]	[0, 1]	[0, 1]	[0, 0]	0	0	0	1135395

# DPH-1.3 Report on ASPRS LAS File Format (Tiled Data) - Informational - continued

File	(Xmin, Ymin, Zmin)	(Xmax, Ymax, Zmax)	Extended Scan Angle	Scan Angle Rank	Scanner Channel	Scan Direction	Edge of Flight Line	User Data	Counts for Synthetic	Key-points	Withheld	Overlap
LD36091440.las	(3609000.001,1440000.001,4838.813)	(3611999.998,1442999.998,4915.764)	[-56, 3348]	[-0.336, 20.088]	[0, 0]	[0, 1]	[0, 1]	[0, 0]	0	0	0	1142866
LD36091443.las	(3609000.003,1443000.001,4164.739)	(3611999.998,1446000.000,5647.111)	[-157, 3347]	[-0.942, 20.082]	[0, 0]	[0, 1]	[0, 1]	[0, 0]	0	0	0	1110169
LD36121257.las	(3612000.004,1258174.390,4422.442)	(3614999.998,1260000.000,4460.142)	[-1063, 3157]	[-6.378, 18.942]	[0, 0]	[0, 1]	[0, 1]	[0, 0]	0	0	0	446829
LD36121260.las	(3612000.000,1260000.002,4429.309)	(3614999.999,1262999.997,4458.715)	[-1017, 3156]	[-6.102, 18.936]	[0, 0]	[0, 1]	[0, 1]	[0, 0]	0	0	0	829674
LD36121263.las	(3612000.000,1263000.001,4451.569)	(3614999.999,1265999.997,4482.232)	[-887, 3156]	[-5.322, 18.936]	[0, 0]	[0, 1]	[0, 1]	[0, 0]	0	0	0	921379
LD36121266.las	(3612000.000,1266000.000,4460.667)	(3614999.999,1268999.999,4490.316)	[-822, 3164]	[-4.932, 18.984]	[0, 0]	[0, 1]	[0, 1]	[0, 0]	0	0	0	1103866
LD36121269.las	(3612000.005,1269000.000,4483.150)	(3614999.997,1272000.000,4637.966)	[-766, 3175]	[-4.596, 19.05]	[0, 0]	[0, 1]	[0, 1]	[0, 0]	0	0	0	1125553
LD36121272.las	(3612000.001,1272000.001,4491.481)	(3614999.998,1275000.000,4532.648)	[-592, 3204]	[-3.552, 19.224]	[0, 0]	[0, 1]	[0, 1]	[0, 0]	0	0	0	1048750
LD36121275.las	(3612000.002,1275000.005,4514.811)	(3614999.999,1277999.999,4557.071)	[-505, 3211]	[-3.03, 19.266]	[0, 0]	[0, 1]	[0, 1]	[0, 0]	0	0	0	1055158
LD36121278.las	(3612000.001,1278000.000,4533.695)	(3614999.996,1280999.998,4577.389)	[-414, 3206]	[-2.484, 19.236]	[0, 0]	[0, 1]	[0, 1]	[0, 0]	0	0	0	1103308
LD36121281.las	(3612000.000,1281000.000,4556.864)	(3614999.998,1283999.997,4607.553)	[-323, 3222]	[-1.938, 19.332]	[0, 0]	[0, 1]	[0, 1]	[0, 0]	0	0	0	1085758
LD36121284.las	(3612000.000,1284000.000,4588.160)	(3614999.997,1287000.000,4654.403)	[-218, 3225]	[-1.308, 19.35]	[0, 0]	[0, 1]	[0, 1]	[0, 0]	0	0	0	1099373
LD36121287.las	(3612000.001,1287000.001,4201.120)	(3614999.993,1289999.998,4707.182)	[-105, 3256]	[-0.63, 19.536]	[0, 0]	[0, 1]	[0, 1]	[0, 0]	0	0	0	1101511
LD36121290.las	(3612000.000,1290000.001,4667.592)	(3614999.998,1292999.999,5175.574)	[12, 3289]	[0.072, 19.734]	[0, 0]	[0, 1]	[0, 1]	[0, 0]	0	0	0	1038889
LD36121293.las	(3612000.002,1293000.000,4730.896)	(3614999.999,1295999.999,4845.082)	[87, 3329]	[0.522, 19.974]	[0, 0]	[0, 1]	[0, 1]	[0, 0]	0	0	0	1073455
LD36121296.las	(3612000.001,1296000.000,4790.004)	(3614999.999,1298999.999,5567.528)	[203, 3328]	[1.218, 19.968]	[0, 0]	[0, 1]	[0, 1]	[0, 0]	0	0	0	1081969
LD36121299.las	(3612000.002,1299000.000,4846.411)	(3614999.999,1301999.999,5230.459)	[333, 3330]	[1.998, 19.98]	[0, 0]	[0, 1]	[0, 1]	[0, 0]	0	0	0	1083060
LD36121302.las	(3612000.002,1302000.001,4851.125)	(3614999.998,1304999.998,4874.889)	[415, 3327]	[2.49, 19.962]	[0, 0]	[0, 1]	[0, 1]	[0, 0]	0	0	0	1072408
LD36121305.las	(3612000.000,1305000.003,4863.412)	(3614999.997,1307999.999,4888.514)	[506, 3326]	[3.036, 19.956]	[0, 0]	[0, 1]	[0, 1]	[0, 0]	0	0	0	1106113
LD36121308.las	(3612000.001,1308000.001,4865.889)	(3614999.995,1310999.999,4899.767)	[403, 3340]	[2.418, 20.04]	[0, 0]	[0, 1]	[0, 1]	[0, 0]	0	0	0	1084966
LD36121311.las	(3612000.003,1311000.000,4878.668)	(3614999.997,1313999.999,4897.612)	[325, 3348]	[1.95, 20.088]	[0, 0]	[0, 1]	[0, 1]	[0, 0]	0	0	0	1063195
LD36121314.las	(3612000.000,1314000.000,4885.348)	(3614999.995,1317000.000,4904.111)	[217, 3361]	[1.302, 20.166]	[0, 0]	[0, 1]	[0, 1]	[0, 0]	0	0	0	1015125
LD36121317.las	(3612000.000,1317000.001,4864.921)	(3614999.995,1319999.999,4913.727)	[134, 3358]	[0.804, 20.148]	[0, 0]	[0, 1]	[0, 1]	[0, 0]	0	0	0	1074540
LD36121320.las	(3612000.000,1320000.001,4836.522)	(3614999.999,1322999.997,4900.929)	[-4, 3343]	[-0.024, 20.058]	[0, 0]	[0, 1]	[0, 1]	[0, 0]	0	0	0	1018016
LD36121323.las	(3612000.000,1323000.001,4805.771)	(3614999.999,1325999.999,5483.726)	[-108, 3328]	[-0.648, 19.968]	[0, 0]	[0, 1]	[0, 1]	[0, 0]	0	0	0	1047652
LD36121326.las	(3612000.003,1326000.000,4777.192)	(3614999.999,1328999.999,5237.558)	[-199, 3306]	[-1.194, 19.836]	[0, 0]	[0, 1]	[0, 1]	[0, 0]	0	0	0	1035618
LD36121329.las	(3612000.000,1329000.000,4764.137)	(3614999.996,1332000.000,5148.937)	[-339, 3303]	[-2.034, 19.818]	[0, 0]	[0, 1]	[0, 1]	[0, 0]	0	0	0	1108149
LD36121332.las	(3612000.000,1332000.003,4764.830)	(3614999.997,1335000.000,5205.078)	[-462, 3295]	[-2.772, 19.77]	[0, 0]	[0, 1]	[0, 1]	[0, 0]	0	0	0	1077113
LD36121335.las	(3612000.000,1335000.001,4751.713)	(3614999.999,1337999.998,5015.423)	[-549, 3293]	[-3.294, 19.758]	[0, 0]	[0, 1]	[0, 1]	[0, 0]	0	0	0	1098310
LD36121338.las	(3612000.004,1338000.001,4375.241)	(3614999.999,1340999.999,5355.413)	[-681, 3296]	[-4.086, 19.776]	[0, 0]	[0, 1]	[0, 1]	[0, 0]	0	0	0	1083472
LD36121341.las	(3612000.000,1341000.000,4687.599)	(3614999.998,1343999.999,5534.398)	[-782, 3296]	[-4.692, 19.776]	[0, 0]	[0, 1]	[0, 1]	[0, 0]	0	0	0	1073024
LD36121344.las	(3612000.000,1344000.002,4675.683)	(3614999.999,1347000.000,4765.453)	[-853, 3308]	[-5.118, 19.848]	[0, 0]	[0, 1]	[0, 1]	[0, 0]	0	0	0	1045586
LD36121347.las	(3612000.000,1347000.001,3906.062)	(3614999.995,1350000.000,4737.740)	[-937, 3295]	[-5.622, 19.77]	[0, 0]	[0, 1]	[0, 1]	[0, 0]	0	0	0	999477
LD36121350.las	(3612000.000,1350000.006,4665.676)	(3614999.999,1353000.000,4734.413)	[-1063, 3290]	[-6.378, 19.74]	[0, 0]	[0, 1]	[0, 1]	[0, 0]	0	0	0	851627
LD36121353.las	(3612000.000,1353000.002,4667.520)	(3614999.999,1355999.999,5379.425)	[-1230, 3270]	[-7.38, 19.62]	[0, 0]	[0, 1]	[0, 1]	[0, 0]	0	0	0	814213
LD36121356.las	(3612000.000,1356000.002,4671.982)	(3614999.994,1358999.999,5339.333)	[-1298, 3294]	[-7.788, 19.764]	[0, 0]	[0, 1]	[0, 1]	[0, 0]	0	0	0	680158
LD36121359.las	(3612000.000,1359000.001,4679.118)	(3614999.998,1361999.999,4726.713)	[-1352, 3278]	[-8.112, 19.668]	[0, 0]	[0, 1]	[0, 1]	[0, 0]	0	0	0	669466
LD36121362.las	(3612000.000,1362000.005,4687.858)	(3614999.997,1365000.000,4721.811)	[-1452, 3292]	[-8.712, 19.752]	[0, 0]	[0, 1]	[0, 1]	[0, 0]	0	0	0	581011
LD36121365.las	(3612000.000,1365000.001,4703.665)	(3614999.997,1367999.999,4741.887)	[-1586, 3291]	[-9.516, 19.746]	[0, 0]	[0, 1]	[0, 1]	[0, 0]	0	0	0	597687
LD36121368.las	(3612000.000,1368000.007,4718.363)	(3614999.995,1370999.999,4762.287)	[-1713, 3280]	[-10.278, 19.68]	[0, 0]	[0, 1]	[0, 1]	[0, 0]	0	0	0	519150
LD36121371.las	(3612000.000,1371000.001,4725.765)	(3614999.996,1373999.999,4771.838)	[-1803, 3296]	[-10.818, 19.776]	[0, 0]	[0, 1]	[0, 1]	[0, 0]	0	0	0	472712
LD36121374.las	(3612000.000,1374000.001,4746.142)	(3614999.998,1376999.999,4785.965)	[-1925, 3310]	[-11.55, 19.86]	[0, 0]	[0, 1]	[0, 1]	[0, 0]	0	0	0	350198
LD36121377.las	(3612000.001,1377000.001,4768.416)	(3614999.998,1380000.000,4828.406)	[-3343, 3310]	[-20.058, 19.86]	[0, 0]	[0, 1]	[0, 1]	[0, 0]	0	0	0	347765
LD36121380.las	(3612000.001,1380000.002,4805.870)	(3614999.999,1382999.998,4873.583)	[-3383, 3326]	[-20.298, 19.956]	[0, 0]	[0, 1]	[0, 1]	[0, 0]	0	0	0	414361
LD36121383.las	(3612000.000,1383000.003,4844.272)	(3614999.998,1385999.999,4895.781)	[-3382, 3319]	[-20.292, 19.914]	[0, 0]	[0, 1]	[0, 1]	[0, 0]	0	0	0	373187
LD36121386.las	(3612000.002,1386000.000,4822.376)	(3614999.999,1388999.999,4878.409)	[-3365, 1972]	[-20.19, 11.832]	[0, 0]	[0, 1]	[0, 1]	[0, 0]	0	0	0	371193
LD36121389.las	(3612000.002,1389000.001,4818.990)	(3614999.999,1391999.999,4892.011)	[-3346, 1856]	[-20.076, 11.136]	[0, 0]	[0, 1]	[0, 1]	[0, 0]	0	0	0	404325
LD36121392.las	(3612000.003,1392000.002,4822.589)	(3614999.999,1395000.000,4930.574)	[-3345, 1758]	[-20.07, 10.548]	[0, 0]	[0, 1]	[0, 1]	[0, 0]	0	0	0	495029
LD36121395.las	(3612000.003,1395000.002,4816.788)	(3614999.997,1398000.000,4911.053)	[-3344, 1679]	[-20.064, 10.074]	[0, 0]	[0, 1]	[0, 1]	[0, 0]	0	0	0	539037

# DPH-1.3 Report on ASPRS LAS File Format (Tiled Data) - Informational - continued

File	(Xmin, Ymin, Zmin)	(Xmax, Ymax, Zmax)	Extended Scan Angle	Scan Angle Rank	Scanner Channel	Scan Direction	Edge of Flight Line	User Data	Counts for Synthetic	Key-points	Withheld	Overlap
LD36121398.las	(3612000.002,1398000.004,4819.292)	(3614999.998,1400999.998,4910.768)	[-3362, 1561]	[-20.172, 9.366]	[0, 0]	[0, 1]	[0, 1]	[0, 0]	0	0	0	588447
LD36121401.las	(3612000.000,1401000.002,4837.038)	(3614999.999,1403999.999,4952.175)	[-3364, 1440]	[-20.184, 8.64]	[0, 0]	[0, 1]	[0, 1]	[0, 0]	0	0	0	633901
LD36121404.las	(3612000.000,1404000.001,4866.663)	(3614999.999,1406999.998,4961.683)	[-3365, 1353]	[-20.19, 8.118]	[0, 0]	[0, 1]	[0, 1]	[0, 0]	0	0	0	691037
LD36121407.las	(3612000.001,1407000.000,4890.384)	(3614999.998,1409999.998,4978.153)	[-3382, 1266]	[-20.292, 7.596]	[0, 0]	[0, 1]	[0, 1]	[0, 0]	0	0	0	745333
LD36121410.las	(3612000.003,1410000.001,4882.077)	(3614999.999,1413000.000,4995.522)	[-3378, 1160]	[-20.268, 6.96]	[0, 0]	[0, 1]	[0, 1]	[0, 0]	0	0	0	778385
LD36121413.las	(3612000.001,1413000.001,4837.143)	(3614999.999,1415999.999,4976.598)	[-3397, 1065]	[-20.382, 6.39]	[0, 0]	[0, 1]	[0, 1]	[0, 0]	0	0	0	840548
LD36121416.las	(3612000.002,1416000.001,4827.500)	(3614999.999,1418999.998,4966.529)	[-3360, 948]	[-20.16, 5.688]	[0, 0]	[0, 1]	[0, 1]	[0, 0]	0	0	0	971610
LD36121419.las	(3612000.000,1419000.002,4811.099)	(3614999.999,1421999.999,4874.452)	[-3350, 830]	[-20.1, 4.98]	[0, 0]	[0, 1]	[0, 1]	[0, 0]	0	0	0	1066284
LD36121422.las	(3612000.003,1422000.000,4796.670)	(3614999.997,1425000.000,5587.863)	[-3349, 709]	[-20.094, 4.254]	[0, 0]	[0, 1]	[0, 1]	[0, 0]	0	0	0	1111777
LD36121425.las	(3612000.004,1425000.002,4796.044)	(3614999.998,1428000.000,4869.718)	[-3346, 616]	[-20.076, 3.696]	[0, 0]	[0, 1]	[0, 1]	[0, 0]	0	0	0	1128810
LD36121428.las	(3612000.004,1428000.002,4795.394)	(3614999.999,1430999.999,5318.398)	[-3363, 497]	[-20.178, 2.982]	[0, 0]	[0, 1]	[0, 1]	[0, 0]	0	0	0	1090258
LD36121431.las	(3612000.003,1431000.001,4814.150)	(3614999.993,1433999.999,4869.547)	[-3367, 362]	[-20.202, 2.172]	[0, 0]	[0, 1]	[0, 1]	[0, 0]	0	0	0	1110270
LD36121434.las	(3612000.000,1434000.000,4827.421)	(3614999.999,1436999.999,4897.815)	[-3372, 266]	[-20.232, 1.596]	[0, 0]	[0, 1]	[0, 1]	[0, 0]	0	0	0	1070941
LD36121437.las	(3612000.000,1437000.005,4834.528)	(3614999.999,1440000.000,4915.364)	[-3363, 172]	[-20.178, 1.032]	[0, 0]	[0, 1]	[0, 1]	[0, 0]	0	0	0	1076564
LD36121440.las	(3612000.009,1440000.001,4845.049)	(3614999.996,1442999.999,4918.481)	[-3380, 67]	[-20.28, 0.402]	[0, 0]	[0, 1]	[0, 1]	[0, 0]	0	0	0	1101875
LD36121443.las	(3612000.000,1443000.001,4408.777)	(3614999.997,1446000.000,4916.119)	[-3417, -57]	[-20.502, -0.342]	[0, 0]	[0, 1]	[0, 1]	[0, 0]	0	0	0	1086279
LD36151257.las	(3615000.000,1258250.023,4434.414)	(3617999.996,1260000.000,4455.503)	[-1903, 3161]	[-11.418, 18.966]	[0, 0]	[0, 1]	[0, 1]	[0, 0]	0	0	0	175944
LD36151260.las	(3615000.001,1260000.001,4437.596)	(3618000.000,1262999.997,4469.010)	[-3196, 3159]	[-19.176, 18.954]	[0, 0]	[0, 1]	[0, 1]	[0, 0]	0	0	0	360338
LD36151263.las	(3615000.000,1263000.001,3920.205)	(3618000.000,1265999.999,4492.399)	[-3196, 3156]	[-19.176, 18.936]	[0, 0]	[0, 1]	[0, 1]	[0, 0]	0	0	0	322040
LD36151266.las	(3615000.003,1266000.000,4463.977)	(3618000.000,1268999.999,4493.859)	[-3196, 1912]	[-19.176, 11.472]	[0, 0]	[0, 1]	[0, 1]	[0, 0]	0	0	0	336919
LD36151269.las	(3615000.000,1269000.000,4475.398)	(3618000.000,1272000.000,4509.676)	[-3225, 1812]	[-19.35, 10.872]	[0, 0]	[0, 1]	[0, 1]	[0, 0]	0	0	0	384962
LD36151272.las	(3615000.001,1272000.001,4491.487)	(3618000.000,1275000.000,4527.622)	[-3228, 1703]	[-19.368, 10.218]	[0, 0]	[0, 1]	[0, 1]	[0, 0]	0	0	0	430168
LD36151275.las	(3615000.001,1275000.002,4513.744)	(3618000.000,1277999.999,4559.978)	[-3227, 1614]	[-19.362, 9.684]	[0, 0]	[0, 1]	[0, 1]	[0, 0]	0	0	0	501811
LD36151278.las	(3615000.001,1278000.002,4535.329)	(3617999.998,1280999.997,4579.902)	[-3248, 1519]	[-19.488, 9.114]	[0, 0]	[0, 1]	[0, 1]	[0, 0]	0	0	0	572735
LD36151281.las	(3615000.001,1281000.001,4561.946)	(3618000.000,1283999.999,4609.210)	[-3261, 1433]	[-19.566, 8.598]	[0, 0]	[0, 1]	[0, 1]	[0, 0]	0	0	0	587403
LD36151284.las	(3615000.000,1284000.000,3970.986)	(3618000.000,1287000.000,4653.216)	[-3260, 1302]	[-19.56, 7.812]	[0, 0]	[0, 1]	[0, 1]	[0, 0]	0	0	0	645739
LD36151287.las	(3615000.000,1287000.002,4626.549)	(3618000.000,1290000.000,4720.411)	[-3277, 1213]	[-19.662, 7.278]	[0, 0]	[0, 1]	[0, 1]	[0, 0]	0	0	0	714360
LD36151290.las	(3615000.001,1290000.001,4661.835)	(3618000.000,1292999.997,4787.540)	[-3324, 1118]	[-19.944, 6.708]	[0, 0]	[0, 1]	[0, 1]	[0, 0]	0	0	0	782406
LD36151293.las	(3615000.000,1293000.002,4737.605)	(3618000.000,1295999.997,4837.303)	[-3328, 1016]	[-19.968, 6.096]	[0, 0]	[0, 1]	[0, 1]	[0, 0]	0	0	0	771002
LD36151296.las	(3615000.001,1296000.000,4808.780)	(3617999.999,1298999.999,5244.094)	[-3343, 943]	[-20.058, 5.658]	[0, 0]	[0, 1]	[0, 1]	[0, 0]	0	0	0	964823
LD36151299.las	(3615000.002,1299000.000,4842.756)	(3618000.000,1301999.999,5035.787)	[-3360, 836]	[-20.16, 5.016]	[0, 0]	[0, 1]	[0, 1]	[0, 0]	0	0	0	1082418
LD36151302.las	(3615000.001,1302000.001,4850.955)	(3617999.999,1305000.000,4872.320)	[-3361, 717]	[-20.166, 4.302]	[0, 0]	[0, 1]	[0, 1]	[0, 0]	0	0	0	1065093
LD36151305.las	(3615000.004,1305000.003,4856.447)	(3617999.998,1307999.998,4876.919)	[-3363, 608]	[-20.178, 3.648]	[0, 0]	[0, 1]	[0, 1]	[0, 0]	0	0	0	1050524
LD36151308.las	(3615000.000,1308000.000,4862.549)	(3618000.000,1310999.999,4885.361)	[-3364, 505]	[-20.184, 3.03]	[0, 0]	[0, 1]	[0, 1]	[0, 0]	0	0	0	1077753
LD36151311.las	(3615000.000,1311000.000,4869.013)	(3618000.000,1313999.999,4889.514)	[-3380, 402]	[-20.28, 2.412]	[0, 0]	[0, 1]	[0, 1]	[0, 0]	0	0	0	1059024
LD36151314.las	(3615000.002,1314000.001,4871.552)	(3618000.000,1316999.998,5310.117)	[-3373, 325]	[-20.238, 1.95]	[0, 0]	[0, 1]	[0, 1]	[0, 0]	0	0	0	1062634
LD36151317.las	(3615000.003,1317000.001,4842.185)	(3618000.000,1320000.000,4891.834)	[-3364, 216]	[-20.184, 1.296]	[0, 0]	[0, 1]	[0, 1]	[0, 0]	0	0	0	1067165
LD36151320.las	(3615000.000,1320000.001,4801.267)	(3617999.998,1323000.000,4864.879)	[-3360, 136]	[-20.16, 0.816]	[0, 0]	[0, 1]	[0, 1]	[0, 0]	0	0	0	1094221
LD36151323.las	(3615000.000,1323000.001,4770.784)	(3617999.998,1325999.999,4836.545)	[-3345, -5]	[-20.07, -0.03]	[0, 0]	[0, 1]	[0, 1]	[0, 0]	0	0	0	1045294
LD36151326.las	(3615000.001,1326000.000,4754.571)	(3617999.999,1328999.999,4809.006)	[-3345, -110]	[-20.07, -0.66]	[0, 0]	[0, 1]	[0, 1]	[0, 0]	0	0	0	1080341
LD36151329.las	(3615000.000,1329000.000,4741.004)	(3618000.000,1331999.999,4780.620)	[-3341, -202]	[-20.046, -1.212]	[0, 0]	[0, 1]	[0, 1]	[0, 0]	0	0	0	1085426
LD36151332.las	(3615000.000,1332000.001,4277.495)	(3617999.998,1335000.000,5432.633)	[-3324, -340]	[-19.944, -2.04]	[0, 0]	[0, 1]	[0, 1]	[0, 0]	0	0	0	1096977
LD36151335.las	(3615000.000,1335000.001,3946.436)	(3618000.000,1338000.000,5536.892)	[-3327, -464]	[-19.962, -2.784]	[0, 0]	[0, 1]	[0, 1]	[0, 0]	0	0	0	1039422
LD36151338.las	(3615000.002,1338000.001,4689.498)	(3617999.999,1340999.997,4948.409)	[-3328, -549]	[-19.968, -3.294]	[0, 0]	[0, 1]	[0, 1]	[0, 0]	0	0	0	1077233
LD36151341.las	(3615000.001,1341000.001,4661.962)	(3617999.999,1343999.997,5214.212)	[-3311, -464]	[-19.866, -2.784]	[0, 0]	[0, 1]	[0, 1]	[0, 0]	0	0	0	1037762
LD36151344.las	(3615000.001,1344000.001,4388.046)	(3617999.999,1347000.000,5056.965)	[-3297, -343]	[-19.782, -2.058]	[0, 0]	[0, 1]	[0, 1]	[0, 0]	0	0	0	1063345
LD36151347.las	(3615000.002,1347000.002,3986.504)	(3617999.999,1350000.000,5426.397)	[-3293, -250]	[-19.758, -1.5]	[0, 0]	[0, 1]	[0, 1]	[0, 0]	0	0	0	1074567
LD36151350.las	(3615000.002,1350000.001,4536.907)	(3617999.995,1352999.999,4713.081)	[-3293, -135]	[-19.758, -0.81]	[0, 0]	[0, 1]	[0, 1]	[0, 0]	0	0	0	1087622
LD36151353.las	(3615000.003,1353000.001,4662.281)	(3618000.000,1355999.999,5055.804)	[-3293, -18]	[-19.758, -0.108]	[0, 0]	[0, 1]	[0, 1]	[0, 0]	0	0	0	1047012

# DPH-1.3 Report on ASPRS LAS File Format (Tiled Data) - Informational - continued

File	(Xmin, Ymin, Zmin)	(Xmax, Ymax, Zmax)	Extended Scan Angle	Scan Angle Rank	Scanner Channel	Scan Direction	Edge of Flight Line	User Data	Counts for Synthetic	Key-points	Withheld	Overlap
LD36151356.las	(3615000.003,1356000.001,4675.151)	(3617999.999,1358999.999,4719.935)	[-3310, 82]	[-19.86, 0.492]	[0, 0]	[0, 1]	[0, 1]	[0, 0]	0	0	0	1032043
LD36151359.las	(3615000.000,1359000.000,4696.995)	(3617999.999,1361999.999,4728.403)	[-3316, 190]	[-19.896, 1.14]	[0, 0]	[0, 1]	[0, 1]	[0, 0]	0	0	0	1091217
LD36151362.las	(3615000.002,1362000.003,4707.829)	(3618000.000,1364999.997,4751.798)	[-3322, 303]	[-19.932, 1.818]	[0, 0]	[0, 1]	[0, 1]	[0, 0]	0	0	0	1080909
LD36151365.las	(3615000.000,1365000.001,4118.948)	(3617999.999,1368000.000,4747.491)	[-3329, 411]	[-19.974, 2.466]	[0, 0]	[0, 1]	[0, 1]	[0, 0]	0	0	0	1073529
LD36151368.las	(3615000.004,1368000.001,4718.334)	(3618000.000,1370999.999,4753.800)	[-3327, 506]	[-19.962, 3.036]	[0, 0]	[0, 1]	[0, 1]	[0, 0]	0	0	0	1072951
LD36151371.las	(3615000.000,1371000.000,4730.447)	(3617999.999,1373999.999,4750.903)	[-3331, 619]	[-19.986, 3.714]	[0, 0]	[0, 1]	[0, 1]	[0, 0]	0	0	0	1100367
LD36151374.las	(3615000.001,1374000.000,4742.992)	(3618000.000,1376999.999,4784.741)	[-3328, 717]	[-19.968, 4.302]	[0, 0]	[0, 1]	[0, 1]	[0, 0]	0	0	0	1078487
LD36151377.las	(3615000.000,1377000.002,4768.570)	(3618000.000,1380000.000,4822.645)	[-3345, 866]	[-20.07, 5.196]	[0, 0]	[0, 1]	[0, 1]	[0, 0]	0	0	0	1089696
LD36151380.las	(3615000.000,1380000.002,4811.716)	(3618000.000,1382999.996,4888.005)	[-3329, 956]	[-19.974, 5.736]	[0, 0]	[0, 1]	[0, 1]	[0, 0]	0	0	0	862067
LD36151383.las	(3615000.000,1383000.001,4483.003)	(3618000.000,1385999.997,4896.631)	[-3362, 1065]	[-20.172, 6.39]	[0, 0]	[0, 1]	[0, 1]	[0, 0]	0	0	0	837800
LD36151386.las	(3615000.000,1386000.000,4803.501)	(3618000.000,1388999.999,4862.927)	[-3343, 1181]	[-20.058, 7.086]	[0, 0]	[0, 1]	[0, 1]	[0, 0]	0	0	0	741002
LD36151389.las	(3615000.000,1389000.001,4776.962)	(3618000.000,1391999.997,4853.370)	[-3344, 1233]	[-20.064, 7.398]	[0, 0]	[0, 1]	[0, 1]	[0, 0]	0	0	0	664658
LD36151392.las	(3615000.000,1392000.000,4077.049)	(3617999.996,1395000.000,4844.564)	[-3346, 1352]	[-20.076, 8.112]	[0, 0]	[0, 1]	[0, 1]	[0, 0]	0	0	0	632926
LD36151395.las	(3615000.000,1395000.002,4779.830)	(3618000.000,1397999.998,4925.689)	[-3344, 1464]	[-20.064, 8.784]	[0, 0]	[0, 1]	[0, 1]	[0, 0]	0	0	0	554593
LD36151398.las	(3615000.000,1398000.004,4787.435)	(3617999.998,1400999.995,5369.389)	[-3361, 1595]	[-20.166, 9.57]	[0, 0]	[0, 1]	[0, 1]	[0, 0]	0	0	0	489225
LD36151401.las	(3615000.000,1401000.000,4551.136)	(3617999.997,1403999.999,4877.536)	[-3363, 1686]	[-20.178, 10.116]	[0, 0]	[0, 1]	[0, 1]	[0, 0]	0	0	0	452646
LD36151404.las	(3615000.000,1404000.000,4840.023)	(3617999.999,1406999.999,4913.140)	[-3398, 1812]	[-20.388, 10.872]	[0, 0]	[0, 1]	[0, 1]	[0, 0]	0	0	0	391222
LD36151407.las	(3615000.000,1407000.001,4843.517)	(3618000.000,1409999.997,4923.406)	[-3413, 1919]	[-20.478, 11.514]	[0, 0]	[0, 1]	[0, 1]	[0, 0]	0	0	0	346763
LD36151410.las	(3615000.001,1410000.002,4829.360)	(3618000.000,1413000.000,4915.738)	[-3414, 3299]	[-20.484, 19.794]	[0, 0]	[0, 1]	[0, 1]	[0, 0]	0	0	0	320218
LD36151413.las	(3615000.000,1413000.002,4807.920)	(3618000.000,1415999.998,4924.865)	[-3412, 3274]	[-20.472, 19.644]	[0, 0]	[0, 1]	[0, 1]	[0, 0]	0	0	0	399052
LD36151416.las	(3615000.000,1416000.000,4778.114)	(3618000.000,1418999.997,4846.011)	[-3380, 3296]	[-20.28, 19.776]	[0, 0]	[0, 1]	[0, 1]	[0, 0]	0	0	0	391462
LD36151419.las	(3615000.000,1419000.000,4776.680)	(3618000.000,1421999.998,4848.589)	[-3362, 3291]	[-20.172, 19.746]	[0, 0]	[0, 1]	[0, 1]	[0, 0]	0	0	0	318271
LD36151422.las	(3615000.000,1422000.000,4780.351)	(3618000.000,1425000.000,5423.903)	[-1907, 3292]	[-11.442, 19.752]	[0, 0]	[0, 1]	[0, 1]	[0, 0]	0	0	0	369302
LD36151425.las	(3615000.000,1425000.002,4785.827)	(3618000.000,1428000.000,4869.259)	[-1782, 3335]	[-10.692, 20.01]	[0, 0]	[0, 1]	[0, 1]	[0, 0]	0	0	0	424329
LD36151428.las	(3615000.004,1428000.001,4794.377)	(3617999.999,1430999.994,4922.264)	[-1698, 3357]	[-10.188, 20.142]	[0, 0]	[0, 1]	[0, 1]	[0, 0]	0	0	0	449371
LD36151431.las	(3615000.000,1431000.001,4814.843)	(3618000.000,1433999.997,4922.641)	[-1589, 3374]	[-9.534, 20.244]	[0, 0]	[0, 1]	[0, 1]	[0, 0]	0	0	0	537522
LD36151434.las	(3615000.007,1434000.002,4830.817)	(3617999.999,1436999.998,5268.415)	[-1468, 3395]	[-8.808, 20.37]	[0, 0]	[0, 1]	[0, 1]	[0, 0]	0	0	0	567960
LD36151437.las	(3615000.001,1437000.000,4844.416)	(3618000.000,1439999.999,4911.440)	[-1404, 3392]	[-8.424, 20.352]	[0, 0]	[0, 1]	[0, 1]	[0, 0]	0	0	0	642515
LD36151440.las	(3615000.000,1440000.004,4858.622)	(3617999.999,1442999.999,4956.161)	[-1287, 3391]	[-7.722, 20.346]	[0, 0]	[0, 1]	[0, 1]	[0, 0]	0	0	0	710320
LD36151443.las	(3615000.001,1443000.001,4878.337)	(3618000.000,1445999.999,4974.859)	[-1180, 3382]	[-7.08, 20.292]	[0, 0]	[0, 1]	[0, 1]	[0, 0]	0	0	0	770886
LD36181257.las	(3618000.001,1258335.774,4440.450)	(3620999.999,1260000.000,4473.088)	[-3211, 763]	[-19.266, 4.578]	[0, 0]	[0, 1]	[0, 1]	[0, 0]	0	0	0	595334
LD36181260.las	(3618000.001,1260000.001,4455.093)	(3620999.998,1262999.997,4490.135)	[-3192, 868]	[-19.152, 5.208]	[0, 0]	[0, 1]	[0, 1]	[0, 0]	0	0	0	982002
LD36181263.las	(3618000.001,1263000.000,4465.628)	(3620999.998,1265999.998,4502.140)	[-3191, 948]	[-19.146, 5.688]	[0, 0]	[0, 1]	[0, 1]	[0, 0]	0	0	0	832724
LD36181266.las	(3618000.001,1266000.001,4479.086)	(3621000.000,1268999.999,4514.040)	[-3195, 1076]	[-19.17, 6.456]	[0, 0]	[0, 1]	[0, 1]	[0, 0]	0	0	0	773790
LD36181269.las	(3618000.001,1269000.003,4493.495)	(3621000.000,1272000.000,4530.070)	[-3208, 1174]	[-19.248, 7.044]	[0, 0]	[0, 1]	[0, 1]	[0, 0]	0	0	0	677770
LD36181272.las	(3618000.001,1272000.002,4506.855)	(3620999.998,1275000.000,4541.963)	[-3225, 1248]	[-19.35, 7.488]	[0, 0]	[0, 1]	[0, 1]	[0, 0]	0	0	0	604685
LD36181275.las	(3618000.001,1275000.001,4525.565)	(3621000.000,1277999.999,4580.339)	[-3243, 1341]	[-19.458, 8.046]	[0, 0]	[0, 1]	[0, 1]	[0, 0]	0	0	0	523047
LD36181278.las	(3618000.002,1278000.004,4538.856)	(3620999.998,1280999.999,4589.371)	[-3239, 1481]	[-19.434, 8.886]	[0, 0]	[0, 1]	[0, 1]	[0, 0]	0	0	0	528785
LD36181281.las	(3618000.001,1281000.001,4563.498)	(3620999.998,1283999.999,4630.906)	[-3244, 1583]	[-19.464, 9.498]	[0, 0]	[0, 1]	[0, 1]	[0, 0]	0	0	0	466816
LD36181284.las	(3618000.001,1284000.000,4585.749)	(3620999.999,1286999.999,4661.103)	[-3259, 1697]	[-19.554, 10.182]	[0, 0]	[0, 1]	[0, 1]	[0, 0]	0	0	0	393861
LD36181287.las	(3618000.001,1287000.001,4622.255)	(3620999.998,1289999.998,4721.946)	[-3292, 1809]	[-19.752, 10.854]	[0, 0]	[0, 1]	[0, 1]	[0, 0]	0	0	0	364147
LD36181290.las	(3618000.001,1290000.001,4666.487)	(3621000.000,1292999.999,5338.152)	[-3299, 1961]	[-19.794, 11.766]	[0, 0]	[0, 1]	[0, 1]	[0, 0]	0	0	0	280194
LD36181293.las	(3618000.001,1293000.001,4743.950)	(3621000.000,1295999.998,4840.217)	[-3343, 3298]	[-20.058, 19.788]	[0, 0]	[0, 1]	[0, 1]	[0, 0]	0	0	0	304157
LD36181296.las	(3618000.001,1296000.001,4034.667)	(3621000.000,1298999.999,5538.453)	[-3361, 3304]	[-20.166, 19.824]	[0, 0]	[0, 1]	[0, 1]	[0, 0]	0	0	0	319370
LD36181299.las	(3618000.001,1299000.001,4831.936)	(3621000.000,1301999.999,4859.311)	[-3344, 3310]	[-20.064, 19.86]	[0, 0]	[0, 1]	[0, 1]	[0, 0]	0	0	0	243708
LD36181302.las	(3618000.001,1302000.001,4836.286)	(3621000.000,1304999.999,5588.243)	[-1945, 3314]	[-11.67, 19.884]	[0, 0]	[0, 1]	[0, 1]	[0, 0]	0	0	0	339193
LD36181305.las	(3618000.003,1305000.001,4847.815)	(3621000.000,1307999.998,5514.021)	[-1845, 3313]	[-11.07, 19.878]	[0, 0]	[0, 1]	[0, 1]	[0, 0]	0	0	0	387326
LD36181308.las	(3618000.001,1308000.000,4851.529)	(3621000.000,1310999.999,4874.469)	[-1749, 3326]	[-10.494, 19.956]	[0, 0]	[0, 1]	[0, 1]	[0, 0]	0	0	0	433277
LD36181311.las	(3618000.004,1311000.000,4840.302)	(3620999.999,1313999.999,4871.893)	[-1645, 3323]	[-9.87, 19.938]	[0, 0]	[0, 1]	[0, 1]	[0, 0]	0	0	0	426789

# DPH-1.3 Report on ASPRS LAS File Format (Tiled Data) - Informational - continued

File	(Xmin, Ymin, Zmin)	(Xmax, Ymax, Zmax)	Extended Scan Angle	Scan Angle Rank	Scanner Channel	Scan Direction	Edge of Flight Line	User Data	Counts for Synthetic	Key-points	Withheld	Overlap
LD36181314.las	(3618000.001,1314000.000,4823.904)	(3620999.999,1316999.996,4876.116)	[-1536, 3310]	[-9.216, 19.86]	[0, 0]	[0, 1]	[0, 1]	[0, 0]	0	0	0	522844
LD36181317.las	(3618000.003,1317000.002,4802.940)	(3620999.998,1320000.000,4876.089)	[-1420, 3292]	[-8.52, 19.752]	[0, 0]	[0, 1]	[0, 1]	[0, 0]	0	0	0	585534
LD36181320.las	(3618000.001,1320000.001,4780.214)	(3621000.000,1323000.000,4862.418)	[-1327, 3279]	[-7.962, 19.674]	[0, 0]	[0, 1]	[0, 1]	[0, 0]	0	0	0	628629
LD36181323.las	(3618000.005,1323000.001,4740.699)	(3621000.000,1325999.999,4824.229)	[-1217, 3256]	[-7.302, 19.536]	[0, 0]	[0, 1]	[0, 1]	[0, 0]	0	0	0	658888
LD36181326.las	(3618000.003,1326000.000,4723.514)	(3621000.000,1328999.999,4788.212)	[-1136, 3257]	[-6.816, 19.542]	[0, 0]	[0, 1]	[0, 1]	[0, 0]	0	0	0	755365
LD36181329.las	(3618000.008,1329000.000,4705.965)	(3620999.999,1332000.000,4790.414)	[-1003, 3279]	[-6.018, 19.674]	[0, 0]	[0, 1]	[0, 1]	[0, 0]	0	0	0	886525
LD36181332.las	(3618000.001,1332000.001,4726.975)	(3621000.000,1335000.000,5331.892)	[-880, 3295]	[-5.28, 19.77]	[0, 0]	[0, 1]	[0, 1]	[0, 0]	0	0	0	1068523
LD36181335.las	(3618000.002,1335000.001,4705.719)	(3620999.997,1338000.000,5151.745)	[-754, 3276]	[-4.524, 19.656]	[0, 0]	[0, 1]	[0, 1]	[0, 0]	0	0	0	1017955
LD36181338.las	(3618000.001,1338000.003,4661.595)	(3620999.999,1340999.998,4717.468)	[-672, 3273]	[-4.032, 19.638]	[0, 0]	[0, 1]	[0, 1]	[0, 0]	0	0	0	1052738
LD36181341.las	(3618000.004,1341000.001,4009.857)	(3621000.000,1343999.999,5420.950)	[-553, 3275]	[-3.318, 19.65]	[0, 0]	[0, 1]	[0, 1]	[0, 0]	0	0	0	1033239
LD36181344.las	(3618000.003,1344000.000,4030.701)	(3621000.000,1347000.000,4668.570)	[-463, 3260]	[-2.778, 19.56]	[0, 0]	[0, 1]	[0, 1]	[0, 0]	0	0	0	1036622
LD36181347.las	(3618000.002,1347000.001,3913.850)	(3621000.000,1350000.000,4699.708)	[-342, 3259]	[-2.052, 19.554]	[0, 0]	[0, 1]	[0, 1]	[0, 0]	0	0	0	1070462
LD36181350.las	(3618000.003,1350000.002,4649.016)	(3620999.997,1352999.999,4700.722)	[-249, 3277]	[-1.494, 19.662]	[0, 0]	[0, 1]	[0, 1]	[0, 0]	0	0	0	1063574
LD36181353.las	(3618000.001,1353000.001,4660.581)	(3620999.998,1355999.998,4724.019)	[-134, 3293]	[-0.804, 19.758]	[0, 0]	[0, 1]	[0, 1]	[0, 0]	0	0	0	1052689
LD36181356.las	(3618000.001,1356000.000,4677.028)	(3621000.000,1358999.999,4757.287)	[-18, 3294]	[-0.108, 19.764]	[0, 0]	[0, 1]	[0, 1]	[0, 0]	0	0	0	1092715
LD36181359.las	(3618000.001,1359000.000,4708.737)	(3621000.000,1362000.000,4764.777)	[83, 3292]	[0.498, 19.752]	[0, 0]	[0, 1]	[0, 1]	[0, 0]	0	0	0	1100216
LD36181362.las	(3618000.001,1362000.001,4722.120)	(3620999.995,1365000.000,4767.592)	[191, 3313]	[1.146, 19.878]	[0, 0]	[0, 1]	[0, 1]	[0, 0]	0	0	0	1043549
LD36181365.las	(3618000.002,1365000.001,4734.639)	(3620999.999,1368000.000,4789.009)	[304, 3319]	[1.824, 19.914]	[0, 0]	[0, 1]	[0, 1]	[0, 0]	0	0	0	1060287
LD36181368.las	(3618000.001,1368000.001,4738.678)	(3620999.999,1370999.997,4778.547)	[413, 3293]	[2.478, 19.758]	[0, 0]	[0, 1]	[0, 1]	[0, 0]	0	0	0	1075793
LD36181371.las	(3618000.005,1371000.003,4743.832)	(3620999.998,1373999.998,4804.354)	[507, 3306]	[3.042, 19.836]	[0, 0]	[0, 1]	[0, 1]	[0, 0]	0	0	0	1099579
LD36181374.las	(3618000.004,1374000.000,4748.455)	(3621000.000,1376999.998,4814.213)	[425, 3302]	[2.55, 19.812]	[0, 0]	[0, 1]	[0, 1]	[0, 0]	0	0	0	1118482
LD36181377.las	(3618000.001,1377000.002,4767.684)	(3621000.000,1380000.000,4835.558)	[321, 3326]	[1.926, 19.956]	[0, 0]	[0, 1]	[0, 1]	[0, 0]	0	0	0	1107733
LD36181380.las	(3618000.002,1380000.001,4550.805)	(3621000.000,1383000.000,4863.537)	[205, 3342]	[1.23, 20.052]	[0, 0]	[0, 1]	[0, 1]	[0, 0]	0	0	0	1028998
LD36181383.las	(3618000.003,1383000.003,4785.259)	(3620999.998,1385999.999,5116.811)	[93, 3343]	[0.558, 20.058]	[0, 0]	[0, 1]	[0, 1]	[0, 0]	0	0	0	1101270
LD36181386.las	(3618000.001,1386000.001,4785.230)	(3620999.997,1388999.998,4834.961)	[-16, 3338]	[-0.096, 20.028]	[0, 0]	[0, 1]	[0, 1]	[0, 0]	0	0	0	1112417
LD36181389.las	(3618000.002,1389000.000,4751.218)	(3620999.999,1391999.999,4825.604)	[-125, 3310]	[-0.75, 19.86]	[0, 0]	[0, 1]	[0, 1]	[0, 0]	0	0	0	1061986
LD36181392.las	(3618000.001,1392000.000,4758.990)	(3620999.997,1395000.000,4806.906)	[-233, 3310]	[-1.398, 19.86]	[0, 0]	[0, 1]	[0, 1]	[0, 0]	0	0	0	1131658
LD36181395.las	(3618000.001,1395000.003,4771.654)	(3620999.999,1398000.000,4864.810)	[-331, 3324]	[-1.986, 19.944]	[0, 0]	[0, 1]	[0, 1]	[0, 0]	0	0	0	1129563
LD36181398.las	(3618000.001,1398000.001,4801.454)	(3620999.993,1400999.999,4864.810)	[-436, 3326]	[-2.616, 19.956]	[0, 0]	[0, 1]	[0, 1]	[0, 0]	0	0	0	1087191
LD36181401.las	(3618000.001,1401000.000,4063.155)	(3621000.000,1403999.999,4930.840)	[-564, 3346]	[-3.384, 20.076]	[0, 0]	[0, 1]	[0, 1]	[0, 0]	0	0	0	1107752
LD36181404.las	(3618000.008,1404000.000,4817.425)	(3620999.999,1406999.998,5643.991)	[-692, 3346]	[-4.152, 20.076]	[0, 0]	[0, 1]	[0, 1]	[0, 0]	0	0	0	1103514
LD36181407.las	(3618000.005,1407000.000,4792.369)	(3620999.994,1409999.998,4881.936)	[-768, 3350]	[-4.608, 20.1]	[0, 0]	[0, 1]	[0, 1]	[0, 0]	0	0	0	1123798
LD36181410.las	(3618000.001,1410000.002,4777.740)	(3620999.999,1413000.000,4851.965)	[-898, 3346]	[-5.388, 20.076]	[0, 0]	[0, 1]	[0, 1]	[0, 0]	0	0	0	1052288
LD36181413.las	(3618000.001,1413000.003,4759.574)	(3621000.000,1415999.999,10938.443)	[-3278, 3356]	[-19.668, 20.136]	[0, 0]	[0, 1]	[0, 1]	[0, 0]	0	0	0	947802
LD36181416.las	(3618000.001,1416000.002,4760.581)	(3620999.998,1418999.996,4814.347)	[-1093, 3324]	[-6.558, 19.944]	[0, 0]	[0, 1]	[0, 1]	[0, 0]	0	0	0	887475
LD36181419.las	(3618000.001,1419000.001,4764.285)	(3620999.999,1421999.995,4833.166)	[-1170, 3309]	[-7.02, 19.854]	[0, 0]	[0, 1]	[0, 1]	[0, 0]	0	0	0	791125
LD36181422.las	(3618000.001,1422000.000,4772.589)	(3621000.000,1425000.000,4848.744)	[-1304, 3309]	[-7.824, 19.854]	[0, 0]	[0, 1]	[0, 1]	[0, 0]	0	0	0	771445
LD36181425.las	(3618000.002,1425000.002,4784.800)	(3621000.000,1428000.000,4859.137)	[-1439, 3293]	[-8.634, 19.758]	[0, 0]	[0, 1]	[0, 1]	[0, 0]	0	0	0	681653
LD36181428.las	(3618000.001,1428000.005,4813.931)	(3620999.998,1431000.000,4921.306)	[-1551, 3331]	[-9.306, 19.986]	[0, 0]	[0, 1]	[0, 1]	[0, 0]	0	0	0	622880
LD36181431.las	(3618000.001,1431000.004,4827.366)	(3620999.999,1433999.998,4959.419)	[-1636, 3327]	[-9.816, 19.962]	[0, 0]	[0, 1]	[0, 1]	[0, 0]	0	0	0	598977
LD36181434.las	(3618000.003,1434000.002,4884.849)	(3620999.999,1436999.996,5009.888)	[-1755, 3328]	[-10.53, 19.968]	[0, 0]	[0, 1]	[0, 1]	[0, 0]	0	0	0	500735
LD36181437.las	(3618000.002,1437000.000,4884.291)	(3621000.000,1439999.998,5020.459)	[-1880, 3324]	[-11.28, 19.944]	[0, 0]	[0, 1]	[0, 1]	[0, 0]	0	0	0	487638
LD36181440.las	(3618000.003,1440000.002,4877.651)	(3620999.999,1442999.999,5010.423)	[-3407, 3362]	[-20.442, 20.172]	[0, 0]	[0, 1]	[0, 1]	[0, 0]	0	0	0	427202
LD36181443.las	(3618000.002,1443000.002,4887.530)	(3621000.000,1446000.000,5003.041)	[-3419, 3379]	[-20.514, 20.274]	[0, 0]	[0, 1]	[0, 1]	[0, 0]	0	0	0	510778
LD36211257.las	(3621000.001,1258422.138,4470.362)	(3623999.999,1260000.000,4496.563)	[353, 3171]	[2.118, 19.026]	[0, 0]	[0, 1]	[0, 1]	[0, 0]	0	0	0	569184
LD36211260.las	(3621000.002,1260000.002,4470.677)	(3624000.000,1262999.998,4509.010)	[236, 3173]	[1.416, 19.038]	[0, 0]	[0, 1]	[0, 1]	[0, 0]	0	0	0	1074497
LD36211263.las	(3621000.007,1263000.002,4489.210)	(3623999.995,1265999.998,4529.118)	[123, 3174]	[0.738, 19.044]	[0, 0]	[0, 1]	[0, 1]	[0, 0]	0	0	0	1062788
LD36211266.las	(3621000.002,1266000.000,4501.605)	(3623999.999,1268999.999,4555.640)	[53, 3208]	[0.318, 19.248]	[0, 0]	[0, 1]	[0, 1]	[0, 0]	0	0	0	1104035
LD36211269.las	(3621000.001,1269000.000,4507.694)	(3623999.998,1272000.000,4562.307)	[-43, 3205]	[-0.258, 19.23]	[0, 0]	[0, 1]	[0, 1]	[0, 0]	0	0	0	1023078

# DPH-1.3 Report on ASPRS LAS File Format (Tiled Data) - Informational - continued

File	(Xmin, Ymin, Zmin)	(Xmax, Ymax, Zmax)	Extended Scan Angle	Scan Angle Rank	Scanner Channel	Scan Direction	Edge of Flight Line	User Data	Counts for Synthetic	Key-points	Withheld	Overlap
LD36211272.las	(3621000.003,1272000.002,4385.004)	(3623999.996,1274999.999,4569.266)	[-160, 3207]	[-0.96, 19.242]	[0, 0]	[0, 1]	[0, 1]	[0, 0]	0	0	0	1085240
LD36211275.las	(3621000.001,1275000.001,4541.628)	(3623999.998,1277999.998,4588.062)	[-300, 3228]	[-1.8, 19.368]	[0, 0]	[0, 1]	[0, 1]	[0, 0]	0	0	0	1064724
LD36211278.las	(3621000.003,1278000.001,4563.223)	(3624000.000,1280999.999,4622.839)	[-405, 3227]	[-2.43, 19.362]	[0, 0]	[0, 1]	[0, 1]	[0, 0]	0	0	0	1085688
LD36211281.las	(3621000.001,1281000.000,4570.834)	(3624000.000,1283999.999,4649.748)	[-462, 3224]	[-2.772, 19.344]	[0, 0]	[0, 1]	[0, 1]	[0, 0]	0	0	0	1065447
LD36211284.las	(3621000.002,1284000.004,4608.042)	(3624000.000,1287000.000,4714.338)	[-599, 3256]	[-3.594, 19.536]	[0, 0]	[0, 1]	[0, 1]	[0, 0]	0	0	0	1062327
LD36211287.las	(3621000.003,1287000.002,4657.625)	(3624000.000,1289999.998,5112.582)	[-726, 3295]	[-4.356, 19.77]	[0, 0]	[0, 1]	[0, 1]	[0, 0]	0	0	0	1073746
LD36211290.las	(3621000.001,1290000.001,4712.687)	(3624000.000,1292999.999,4832.546)	[-835, 3292]	[-5.01, 19.752]	[0, 0]	[0, 1]	[0, 1]	[0, 0]	0	0	0	1118469
LD36211293.las	(3621000.001,1293000.000,4189.208)	(3623999.998,1295999.999,4832.674)	[-947, 3308]	[-5.682, 19.848]	[0, 0]	[0, 1]	[0, 1]	[0, 0]	0	0	0	935502
LD36211296.las	(3621000.001,1296000.000,4806.500)	(3624000.000,1298999.999,4875.420)	[-1026, 3315]	[-6.156, 19.89]	[0, 0]	[0, 1]	[0, 1]	[0, 0]	0	0	0	963707
LD36211299.las	(3621000.001,1299000.002,4820.263)	(3624000.000,1301999.999,4872.628)	[-1136, 3308]	[-6.816, 19.848]	[0, 0]	[0, 1]	[0, 1]	[0, 0]	0	0	0	769323
LD36211302.las	(3621000.001,1302000.001,4833.012)	(3624000.000,1305000.000,4849.085)	[-1254, 3330]	[-7.524, 19.98]	[0, 0]	[0, 1]	[0, 1]	[0, 0]	0	0	0	756153
LD36211305.las	(3621000.001,1305000.001,4831.568)	(3624000.000,1307999.998,4863.429)	[-1374, 3327]	[-8.244, 19.962]	[0, 0]	[0, 1]	[0, 1]	[0, 0]	0	0	0	668276
LD36211308.las	(3621000.001,1308000.000,4837.917)	(3623999.996,1310999.999,4859.334)	[-1483, 3324]	[-8.898, 19.944]	[0, 0]	[0, 1]	[0, 1]	[0, 0]	0	0	0	640346
LD36211311.las	(3621000.001,1311000.003,4797.507)	(3623999.999,1313999.996,4864.521)	[-1572, 3344]	[-9.432, 20.064]	[0, 0]	[0, 1]	[0, 1]	[0, 0]	0	0	0	583648
LD36211314.las	(3621000.001,1314000.002,4764.065)	(3623999.995,1317000.000,5190.557)	[-1625, 3330]	[-9.75, 19.98]	[0, 0]	[0, 1]	[0, 1]	[0, 0]	0	0	0	552763
LD36211317.las	(3621000.001,1317000.002,4762.773)	(3624000.000,1320000.000,5154.429)	[-1724, 3330]	[-10.344, 19.98]	[0, 0]	[0, 1]	[0, 1]	[0, 0]	0	0	0	473852
LD36211320.las	(3621000.001,1320000.002,4724.026)	(3623999.999,1322999.998,4809.525)	[-1845, 3324]	[-11.07, 19.944]	[0, 0]	[0, 1]	[0, 1]	[0, 0]	0	0	0	442065
LD36211323.las	(3621000.001,1323000.002,4712.182)	(3624000.000,1325999.996,4788.708)	[-1945, 3295]	[-11.67, 19.77]	[0, 0]	[0, 1]	[0, 1]	[0, 0]	0	0	0	362403
LD36211326.las	(3621000.001,1326000.000,4682.126)	(3624000.000,1328999.997,4750.512)	[-3294, 3297]	[-19.764, 19.782]	[0, 0]	[0, 1]	[0, 1]	[0, 0]	0	0	0	394564
LD36211329.las	(3621000.001,1329000.000,4689.298)	(3623999.999,1331999.999,4759.692)	[-3328, 3263]	[-19.968, 19.578]	[0, 0]	[0, 1]	[0, 1]	[0, 0]	0	0	0	445859
LD36211332.las	(3621000.001,1332000.001,4691.539)	(3624000.000,1334999.999,5377.991)	[-3294, 3257]	[-19.764, 19.542]	[0, 0]	[0, 1]	[0, 1]	[0, 0]	0	0	0	337844
LD36211335.las	(3621000.002,1335000.003,4646.710)	(3624000.000,1337999.998,5080.416)	[-3288, 1915]	[-19.728, 11.49]	[0, 0]	[0, 1]	[0, 1]	[0, 0]	0	0	0	429673
LD36211338.las	(3621000.003,1338000.001,4622.271)	(3624000.000,1340999.996,4715.263)	[-3275, 1805]	[-19.65, 10.83]	[0, 0]	[0, 1]	[0, 1]	[0, 0]	0	0	0	475893
LD36211341.las	(3621000.006,1341000.000,4620.909)	(3624000.000,1343999.999,4693.951)	[-3260, 1691]	[-19.56, 10.146]	[0, 0]	[0, 1]	[0, 1]	[0, 0]	0	0	0	595844
LD36211344.las	(3621000.004,1344000.000,4628.560)	(3624000.000,1347000.000,5395.783)	[-3280, 1578]	[-19.68, 9.468]	[0, 0]	[0, 1]	[0, 1]	[0, 0]	0	0	0	665040
LD36211347.las	(3621000.001,1347000.002,4635.821)	(3624000.000,1349999.999,4680.453)	[-3297, 1470]	[-19.782, 8.82]	[0, 0]	[0, 1]	[0, 1]	[0, 0]	0	0	0	740682
LD36211350.las	(3621000.001,1350000.001,4672.871)	(3624000.000,1352999.998,4720.729)	[-3291, 1392]	[-19.746, 8.352]	[0, 0]	[0, 1]	[0, 1]	[0, 0]	0	0	0	747674
LD36211353.las	(3621000.001,1353000.001,4700.643)	(3624000.000,1355999.998,4785.791)	[-3311, 1272]	[-19.866, 7.632]	[0, 0]	[0, 1]	[0, 1]	[0, 0]	0	0	0	787860
LD36211356.las	(3621000.004,1356000.003,4721.683)	(3624000.000,1358999.999,4933.465)	[-3313, 1161]	[-19.878, 6.966]	[0, 0]	[0, 1]	[0, 1]	[0, 0]	0	0	0	864903
LD36211359.las	(3621000.003,1359000.001,4757.330)	(3623999.998,1362000.000,4811.608)	[-3311, 1062]	[-19.866, 6.372]	[0, 0]	[0, 1]	[0, 1]	[0, 0]	0	0	0	892904
LD36211362.las	(3621000.002,1362000.001,4734.475)	(3624000.000,1365000.000,4785.496)	[-3324, 967]	[-19.944, 5.802]	[0, 0]	[0, 1]	[0, 1]	[0, 0]	0	0	0	997813
LD36211365.las	(3621000.004,1365000.001,4584.751)	(3624000.000,1368000.000,4785.903)	[-3341, 861]	[-20.046, 5.166]	[0, 0]	[0, 1]	[0, 1]	[0, 0]	0	0	0	1064521
LD36211368.las	(3621000.005,1368000.002,4503.554)	(3624000.000,1370999.999,4814.685)	[-3348, 753]	[-20.088, 4.518]	[0, 0]	[0, 1]	[0, 1]	[0, 0]	0	0	0	1195150
LD36211371.las	(3621000.001,1371000.001,4772.897)	(3624000.000,1373999.997,5106.801)	[-3348, 620]	[-20.088, 3.72]	[0, 0]	[0, 1]	[0, 1]	[0, 0]	0	0	0	1168349
LD36211374.las	(3621000.007,1374000.000,4780.420)	(3623999.999,1376999.999,4855.325)	[-3343, 527]	[-20.058, 3.162]	[0, 0]	[0, 1]	[0, 1]	[0, 0]	0	0	0	1165078
LD36211377.las	(3621000.004,1377000.001,4793.685)	(3624000.000,1380000.000,4868.855)	[-3372, 423]	[-20.232, 2.538]	[0, 0]	[0, 1]	[0, 1]	[0, 0]	0	0	0	1195550
LD36211380.las	(3621000.009,1380000.001,4793.645)	(3624000.000,1382999.998,4846.227)	[-3384, 320]	[-20.304, 1.92]	[0, 0]	[0, 1]	[0, 1]	[0, 0]	0	0	0	1143572
LD36211383.las	(3621000.005,1383000.001,4769.344)	(3624000.000,1385999.999,4812.310)	[-3364, 205]	[-20.184, 1.23]	[0, 0]	[0, 1]	[0, 1]	[0, 0]	0	0	0	1174440
LD36211386.las	(3621000.001,1386000.001,4033.171)	(3624000.000,1388999.999,4826.385)	[-3350, 91]	[-20.1, 0.546]	[0, 0]	[0, 1]	[0, 1]	[0, 0]	0	0	0	1184936
LD36211389.las	(3621000.001,1389000.002,4248.889)	(3624000.000,1391999.999,4788.363)	[-3333, -18]	[-19.998, -0.108]	[0, 0]	[0, 1]	[0, 1]	[0, 0]	0	0	0	1103690
LD36211392.las	(3621000.002,1392000.000,4756.578)	(3623999.999,1395000.000,4848.688)	[-3345, -126]	[-20.07, -0.756]	[0, 0]	[0, 1]	[0, 1]	[0, 0]	0	0	0	1111162
LD36211395.las	(3621000.002,1395000.003,4791.395)	(3624000.000,1397999.999,4861.634)	[-3358, -234]	[-20.148, -1.404]	[0, 0]	[0, 1]	[0, 1]	[0, 0]	0	0	0	1188123
LD36211398.las	(3621000.001,1398000.001,4779.003)	(3623999.998,1400999.999,4852.356)	[-3358, -332]	[-20.148, -1.992]	[0, 0]	[0, 1]	[0, 1]	[0, 0]	0	0	0	1126124
LD36211401.las	(3621000.001,1401000.001,4802.618)	(3623999.999,1403999.997,4866.437)	[-3342, -437]	[-20.052, -2.622]	[0, 0]	[0, 1]	[0, 1]	[0, 0]	0	0	0	1159602
LD36211404.las	(3621000.002,1404000.002,4781.273)	(3624000.000,1406999.999,4852.973)	[-3343, -511]	[-20.058, -3.066]	[0, 0]	[0, 1]	[0, 1]	[0, 0]	0	0	0	1131074
LD36211407.las	(3621000.003,1407000.001,4776.129)	(3623999.998,1409999.999,4825.322)	[-3351, -407]	[-20.106, -2.442]	[0, 0]	[0, 1]	[0, 1]	[0, 0]	0	0	0	1160060
LD36211410.las	(3621000.004,1410000.001,4754.541)	(3623999.999,1413000.000,4820.010)	[-3329, -302]	[-19.974, -1.812]	[0, 0]	[0, 1]	[0, 1]	[0, 0]	0	0	0	1111544
LD36211413.las	(3621000.001,1413000.002,4602.609)	(3624000.000,1415999.999,4804.948)	[-3349, -179]	[-20.094, -1.074]	[0, 0]	[0, 1]	[0, 1]	[0, 0]	0	0	0	1142693
LD36211416.las	(3621000.002,1416000.000,4759.564)	(3623999.999,1418999.999,4825.322)	[-3347, -89]	[-20.082, -0.534]	[0, 0]	[0, 1]	[0, 1]	[0, 0]	0	0	0	1132542



# DPH-1.3 Report on ASPRS LAS File Format (Tiled Data) - Informational - continued

File	(Xmin, Ymin, Zmin)	(Xmax, Ymax, Zmax)	Extended Scan Angle	Scan Angle Rank	Scanner Channel	Scan Direction	Edge of Flight Line	User Data	Counts for Synthetic	Key-points	Withheld	Overlap
LD36211419.las	(3621000.003,1419000.002,4759.590)	(3623999.999,1421999.997,4843.488)	[-3332, 2]	[-19.992, 0.012]	[0, 0]	[0, 1]	[0, 1]	[0, 0]	0	0	0	1177407
LD36211422.las	(3621000.003,1422000.001,4772.681)	(3624000.000,1425000.000,4838.635)	[-3341, 128]	[-20.046, 0.768]	[0, 0]	[0, 1]	[0, 1]	[0, 0]	0	0	0	1171706
LD36211425.las	(3621000.003,1425000.004,4787.559)	(3624000.000,1428000.000,11126.776)	[-3359, 240]	[-20.154, 1.44]	[0, 0]	[0, 1]	[0, 1]	[0, 0]	0	0	0	1181413
LD36211428.las	(3621000.001,1428000.002,4804.292)	(3623999.999,1431000.000,4875.391)	[-3386, 355]	[-20.316, 2.13]	[0, 0]	[0, 1]	[0, 1]	[0, 0]	0	0	0	1086851
LD36211431.las	(3621000.004,1431000.002,4824.075)	(3624000.000,1433999.996,4908.340)	[-3415, 450]	[-20.49, 2.7]	[0, 0]	[0, 1]	[0, 1]	[0, 0]	0	0	0	1187919
LD36211434.las	(3621000.001,1434000.004,4847.270)	(3623999.998,1436999.999,4957.106)	[-3428, 596]	[-20.568, 3.576]	[0, 0]	[0, 1]	[0, 1]	[0, 0]	0	0	0	1169718
LD36211437.las	(3621000.001,1437000.000,4873.698)	(3623999.998,1440000.000,4968.038)	[-3431, 710]	[-20.586, 4.26]	[0, 0]	[0, 1]	[0, 1]	[0, 0]	0	0	0	1179467
LD36211440.las	(3621000.001,1440000.001,4553.702)	(3624000.000,1443000.000,5653.447)	[-3422, 837]	[-20.532, 5.022]	[0, 0]	[0, 1]	[0, 1]	[0, 0]	0	0	0	1127540
LD36211443.las	(3621000.001,1443000.001,4901.719)	(3624000.000,1446000.000,5005.121)	[-3411, 909]	[-20.466, 5.454]	[0, 0]	[0, 1]	[0, 1]	[0, 0]	0	0	0	1020941
LD36241257.las	(3624000.001,1258503.021,4488.259)	(3626999.998,1260000.000,4518.846)	[-3223, 393]	[-19.338, 2.358]	[0, 0]	[0, 1]	[0, 1]	[0, 0]	0	0	0	568789
LD36241260.las	(3624000.001,1260000.001,4496.254)	(3626999.999,1262999.999,4536.254)	[-3237, 352]	[-19.422, 2.112]	[0, 0]	[0, 1]	[0, 1]	[0, 0]	0	0	0	1159318
LD36241263.las	(3624000.002,1263000.001,4508.771)	(3626999.997,1265999.999,4571.388)	[-3258, 234]	[-19.548, 1.404]	[0, 0]	[0, 1]	[0, 1]	[0, 0]	0	0	0	1102760
LD36241266.las	(3624000.001,1266000.003,4523.600)	(3626999.999,1268999.999,4586.074)	[-3265, 122]	[-19.59, 0.732]	[0, 0]	[0, 1]	[0, 1]	[0, 0]	0	0	0	1133579
LD36241269.las	(3624000.002,1269000.000,4553.692)	(3626999.998,1272000.000,4626.930)	[-3263, 52]	[-19.578, 0.312]	[0, 0]	[0, 1]	[0, 1]	[0, 0]	0	0	0	1133524
LD36241272.las	(3624000.001,1272000.001,4557.287)	(3626999.996,1274999.999,4635.617)	[-3276, -44]	[-19.656, -0.264]	[0, 0]	[0, 1]	[0, 1]	[0, 0]	0	0	0	1168558
LD36241275.las	(3624000.002,1275000.001,3927.262)	(3626999.999,1277999.997,4634.725)	[-3264, -161]	[-19.584, -0.966]	[0, 0]	[0, 1]	[0, 1]	[0, 0]	0	0	0	1145195
LD36241278.las	(3624000.001,1278000.000,4586.543)	(3626999.996,1280999.998,4667.474)	[-3296, -301]	[-19.776, -1.806]	[0, 0]	[0, 1]	[0, 1]	[0, 0]	0	0	0	1138410
LD36241281.las	(3624000.002,1281000.001,4610.460)	(3626999.997,1283999.996,4716.565)	[-3310, -406]	[-19.86, -2.436]	[0, 0]	[0, 1]	[0, 1]	[0, 0]	0	0	0	1123598
LD36241284.las	(3624000.003,1284000.000,4649.764)	(3626999.999,1287000.000,4790.194)	[-3328, -463]	[-19.968, -2.778]	[0, 0]	[0, 1]	[0, 1]	[0, 0]	0	0	0	1162276
LD36241287.las	(3624000.001,1287000.001,4704.423)	(3626999.999,1289999.999,4809.469)	[-3348, -518]	[-20.088, -3.108]	[0, 0]	[0, 1]	[0, 1]	[0, 0]	0	0	0	1095043
LD36241290.las	(3624000.002,1290000.001,4776.565)	(3626999.999,1292999.999,4819.026)	[-3349, -402]	[-20.094, -2.412]	[0, 0]	[0, 1]	[0, 1]	[0, 0]	0	0	0	1130211
LD36241293.las	(3624000.001,1293000.000,4790.873)	(3626999.999,1295999.999,5116.069)	[-3349, -337]	[-20.094, -2.022]	[0, 0]	[0, 1]	[0, 1]	[0, 0]	0	0	0	1107372
LD36241296.las	(3624000.002,1296000.001,4800.082)	(3626999.999,1298999.999,4963.760)	[-3345, -200]	[-20.07, -1.2]	[0, 0]	[0, 1]	[0, 1]	[0, 0]	0	0	0	1146962
LD36241299.las	(3624000.002,1299000.000,4290.549)	(3626999.997,1302000.000,5097.870)	[-3347, -80]	[-20.082, -0.48]	[0, 0]	[0, 1]	[0, 1]	[0, 0]	0	0	0	1076129
LD36241302.las	(3624000.001,1302000.001,4817.546)	(3626999.999,1305000.000,4855.309)	[-3362, 17]	[-20.172, 0.102]	[0, 0]	[0, 1]	[0, 1]	[0, 0]	0	0	0	1128179
LD36241305.las	(3624000.001,1305000.001,4822.635)	(3626999.997,1307999.999,4872.756)	[-3360, 157]	[-20.16, 0.942]	[0, 0]	[0, 1]	[0, 1]	[0, 0]	0	0	0	1146781
LD36241308.las	(3624000.004,1308000.000,4830.135)	(3626999.999,1310999.997,4845.299)	[-3376, 233]	[-20.256, 1.398]	[0, 0]	[0, 1]	[0, 1]	[0, 0]	0	0	0	1069648
LD36241311.las	(3624000.002,1311000.001,4775.161)	(3626999.999,1313999.999,4857.221)	[-3362, 330]	[-20.172, 1.98]	[0, 0]	[0, 1]	[0, 1]	[0, 0]	0	0	0	1090931
LD36241314.las	(3624000.004,1314000.000,4744.183)	(3626999.999,1317000.000,4842.398)	[-3343, 450]	[-20.058, 2.7]	[0, 0]	[0, 1]	[0, 1]	[0, 0]	0	0	0	1133870
LD36241317.las	(3624000.001,1317000.001,4700.489)	(3626999.999,1319999.999,4886.371)	[-3327, 564]	[-19.962, 3.384]	[0, 0]	[0, 1]	[0, 1]	[0, 0]	0	0	0	1138414
LD36241320.las	(3624000.005,1320000.004,4686.431)	(3626999.998,1323000.000,4782.510)	[-3307, 657]	[-19.842, 3.942]	[0, 0]	[0, 1]	[0, 1]	[0, 0]	0	0	0	1118599
LD36241323.las	(3624000.001,1323000.003,4649.607)	(3626999.999,1325999.999,4751.083)	[-3293, 761]	[-19.758, 4.566]	[0, 0]	[0, 1]	[0, 1]	[0, 0]	0	0	0	1127609
LD36241326.las	(3624000.001,1326000.002,4652.110)	(3626999.997,1328999.999,4737.300)	[-3293, 867]	[-19.758, 5.202]	[0, 0]	[0, 1]	[0, 1]	[0, 0]	0	0	0	1074104
LD36241329.las	(3624000.001,1329000.003,4689.581)	(3626999.999,1332000.000,4759.265)	[-3311, 954]	[-19.866, 5.724]	[0, 0]	[0, 1]	[0, 1]	[0, 0]	0	0	0	881974
LD36241332.las	(3624000.001,1332000.001,4662.573)	(3626999.994,1335000.000,4753.688)	[-3327, 1071]	[-19.962, 6.426]	[0, 0]	[0, 1]	[0, 1]	[0, 0]	0	0	0	830867
LD36241335.las	(3624000.001,1335000.002,4618.777)	(3626999.995,1337999.998,4698.800)	[-3292, 1187]	[-19.752, 7.122]	[0, 0]	[0, 1]	[0, 1]	[0, 0]	0	0	0	704315
LD36241338.las	(3624000.001,1338000.001,4612.514)	(3626999.999,1340999.997,4669.899)	[-3297, 1276]	[-19.782, 7.656]	[0, 0]	[0, 1]	[0, 1]	[0, 0]	0	0	0	649470
LD36241341.las	(3624000.001,1341000.000,4613.587)	(3626999.999,1343999.999,4673.816)	[-3262, 1400]	[-19.572, 8.4]	[0, 0]	[0, 1]	[0, 1]	[0, 0]	0	0	0	591962
LD36241344.las	(3624000.001,1344000.001,4631.428)	(3626999.995,1346999.999,4697.369)	[-3275, 1490]	[-19.65, 8.94]	[0, 0]	[0, 1]	[0, 1]	[0, 0]	0	0	0	495187
LD36241347.las	(3624000.001,1347000.001,4655.883)	(3626999.999,1349999.999,4724.479)	[-3291, 1609]	[-19.746, 9.654]	[0, 0]	[0, 1]	[0, 1]	[0, 0]	0	0	0	475015
LD36241350.las	(3624000.001,1350000.001,4674.446)	(3626999.998,1352999.999,4713.061)	[-3293, 1715]	[-19.758, 10.29]	[0, 0]	[0, 1]	[0, 1]	[0, 0]	0	0	0	418153
LD36241353.las	(3624000.001,1353000.001,4687.756)	(3626999.999,1355999.997,4779.597)	[-3328, 1809]	[-19.968, 10.854]	[0, 0]	[0, 1]	[0, 1]	[0, 0]	0	0	0	359941
LD36241356.las	(3624000.001,1356000.000,4697.441)	(3626999.998,1358999.996,4782.346)	[-3329, 3256]	[-19.974, 19.536]	[0, 0]	[0, 1]	[0, 1]	[0, 0]	0	0	0	300903
LD36241359.las	(3624000.001,1359000.000,4691.342)	(3626999.999,1362000.000,4772.599)	[-3326, 3259]	[-19.956, 19.554]	[0, 0]	[0, 1]	[0, 1]	[0, 0]	0	0	0	392113
LD36241362.las	(3624000.001,1362000.001,4684.718)	(3626999.999,1365000.000,4773.544)	[-3345, 3260]	[-20.07, 19.56]	[0, 0]	[0, 1]	[0, 1]	[0, 0]	0	0	0	393680
LD36241365.las	(3624000.001,1365000.001,4712.176)	(3626999.999,1368000.000,4764.613)	[-3345, 3275]	[-20.07, 19.65]	[0, 0]	[0, 1]	[0, 1]	[0, 0]	0	0	0	320744
LD36241368.las	(3624000.002,1368000.001,4733.212)	(3626999.999,1370999.999,4798.130)	[-1958, 3261]	[-11.748, 19.566]	[0, 0]	[0, 1]	[0, 1]	[0, 0]	0	0	0	334982
LD36241371.las	(3624000.001,1371000.002,4751.723)	(3626999.999,1373999.999,4829.797)	[-1816, 3294]	[-10.896, 19.764]	[0, 0]	[0, 1]	[0, 1]	[0, 0]	0	0	0	430852
LD36241374.las	(3624000.004,1374000.001,4765.289)	(3626999.999,1376999.999,4854.652)	[-1722, 3296]	[-10.332, 19.776]	[0, 0]	[0, 1]	[0, 1]	[0, 0]	0	0	0	436758

# DPH-1.3 Report on ASPRS LAS File Format (Tiled Data) - Informational - continued

File	(Xmin, Ymin, Zmin)	(Xmax, Ymax, Zmax)	Extended Scan Angle	Scan Angle Rank	Scanner Channel	Scan Direction	Edge of Flight Line	User Data	Counts for Synthetic	Key-points	Withheld	Overlap
LD36241377.las	(3624000.002,1377000.001,4790.253)	(3626999.999,1380000.000,5154.222)	[-1607, 3294]	[-9.642, 19.764]	[0, 0]	[0, 1]	[0, 1]	[0, 0]	0	0	0	484165
LD36241380.las	(3624000.005,1380000.004,4782.671)	(3626999.999,1383000.000,4861.017)	[-1497, 3296]	[-8.982, 19.776]	[0, 0]	[0, 1]	[0, 1]	[0, 0]	0	0	0	528317
LD36241383.las	(3624000.004,1383000.001,4760.384)	(3626999.999,1385999.998,4821.864)	[-1396, 3290]	[-8.376, 19.74]	[0, 0]	[0, 1]	[0, 1]	[0, 0]	0	0	0	593091
LD36241386.las	(3624000.001,1386000.000,4723.668)	(3626999.998,1388999.999,4798.248)	[-1284, 3287]	[-7.704, 19.722]	[0, 0]	[0, 1]	[0, 1]	[0, 0]	0	0	0	679817
LD36241389.las	(3624000.001,1389000.002,4725.673)	(3626999.999,1391999.998,4798.544)	[-1174, 3295]	[-7.044, 19.77]	[0, 0]	[0, 1]	[0, 1]	[0, 0]	0	0	0	705940
LD36241392.las	(3624000.002,1392000.000,4742.609)	(3626999.999,1394999.996,4838.458)	[-1080, 3299]	[-6.48, 19.794]	[0, 0]	[0, 1]	[0, 1]	[0, 0]	0	0	0	806933
LD36241395.las	(3624000.004,1395000.001,4751.670)	(3626999.999,1398000.000,4852.011)	[-983, 3296]	[-5.898, 19.776]	[0, 0]	[0, 1]	[0, 1]	[0, 0]	0	0	0	968895
LD36241398.las	(3624000.001,1398000.002,4750.253)	(3626999.999,1400999.998,4814.055)	[-849, 3300]	[-5.094, 19.8]	[0, 0]	[0, 1]	[0, 1]	[0, 0]	0	0	0	1091085
LD36241401.las	(3624000.001,1401000.000,4744.354)	(3626999.999,1403999.999,4855.505)	[-755, 3297]	[-4.53, 19.782]	[0, 0]	[0, 1]	[0, 1]	[0, 0]	0	0	0	1146957
LD36241404.las	(3624000.001,1404000.000,4296.763)	(3626999.999,1406999.999,4835.722)	[-630, 3297]	[-3.78, 19.782]	[0, 0]	[0, 1]	[0, 1]	[0, 0]	0	0	0	1069240
LD36241407.las	(3624000.002,1407000.000,4738.547)	(3626999.996,1410000.000,4804.095)	[-510, 3320]	[-3.06, 19.92]	[0, 0]	[0, 1]	[0, 1]	[0, 0]	0	0	0	1073366
LD36241410.las	(3624000.001,1410000.005,4731.129)	(3626999.999,1412999.999,4786.493)	[-406, 3309]	[-2.436, 19.854]	[0, 0]	[0, 1]	[0, 1]	[0, 0]	0	0	0	1092453
LD36241413.las	(3624000.001,1413000.002,4740.365)	(3626999.999,1415999.999,4804.629)	[-301, 3313]	[-1.806, 19.878]	[0, 0]	[0, 1]	[0, 1]	[0, 0]	0	0	0	1112149
LD36241416.las	(3624000.001,1416000.002,4387.649)	(3626999.995,1418999.999,4810.847)	[-178, 3305]	[-1.068, 19.83]	[0, 0]	[0, 1]	[0, 1]	[0, 0]	0	0	0	1108125
LD36241419.las	(3624000.001,1419000.000,4749.699)	(3626999.999,1421999.998,4826.437)	[-88, 3311]	[-0.528, 19.866]	[0, 0]	[0, 1]	[0, 1]	[0, 0]	0	0	0	1119222
LD36241422.las	(3624000.003,1422000.000,4777.330)	(3626999.998,1424999.999,4838.888)	[4, 3328]	[0.024, 19.968]	[0, 0]	[0, 1]	[0, 1]	[0, 0]	0	0	0	1146629
LD36241425.las	(3624000.001,1425000.002,4808.478)	(3626999.999,1427999.999,4861.762)	[129, 3348]	[0.774, 20.088]	[0, 0]	[0, 1]	[0, 1]	[0, 0]	0	0	0	1149054
LD36241428.las	(3624000.003,1428000.001,4825.358)	(3626999.999,1431000.000,4911.801)	[241, 3377]	[1.446, 20.262]	[0, 0]	[0, 1]	[0, 1]	[0, 0]	0	0	0	1107574
LD36241431.las	(3624000.002,1431000.001,4866.975)	(3626999.997,1433999.997,4948.169)	[356, 3384]	[2.136, 20.304]	[0, 0]	[0, 1]	[0, 1]	[0, 0]	0	0	0	1143555
LD36241434.las	(3624000.001,1434000.000,4859.672)	(3626999.998,1436999.998,4983.251)	[451, 3389]	[2.706, 20.334]	[0, 0]	[0, 1]	[0, 1]	[0, 0]	0	0	0	1126610
LD36241437.las	(3624000.001,1437000.001,4881.919)	(3626999.998,1439999.998,5012.756)	[497, 3413]	[2.982, 20.478]	[0, 0]	[0, 1]	[0, 1]	[0, 0]	0	0	0	1138743
LD36241440.las	(3624000.005,1440000.001,4921.358)	(3626999.999,1443000.000,5049.711)	[386, 3440]	[2.316, 20.64]	[0, 0]	[0, 1]	[0, 1]	[0, 0]	0	0	0	1106093
LD36241443.las	(3624000.001,1443000.003,4928.268)	(3626999.999,1446000.000,5464.815)	[279, 3444]	[1.674, 20.664]	[0, 0]	[0, 1]	[0, 1]	[0, 0]	0	0	0	1168434
LD36271257.las	(3627000.000,1258548.277,4515.017)	(3629999.994,1259999.999,4564.837)	[-1587, 3230]	[-9.522, 19.38]	[0, 0]	[0, 1]	[0, 1]	[0, 0]	0	0	0	205676
LD36271260.las	(3627000.013,1260000.001,4517.366)	(3629999.999,1262999.999,4569.158)	[-1538, 3225]	[-9.228, 19.35]	[0, 0]	[0, 1]	[0, 1]	[0, 0]	0	0	0	473308
LD36271263.las	(3627000.002,1263000.000,4535.349)	(3629999.998,1265999.999,4616.484)	[-1430, 3228]	[-8.58, 19.368]	[0, 0]	[0, 1]	[0, 1]	[0, 0]	0	0	0	574631
LD36271266.las	(3627000.000,1266000.000,4571.333)	(3629999.998,1268999.997,4656.139)	[-1350, 3257]	[-8.1, 19.542]	[0, 0]	[0, 1]	[0, 1]	[0, 0]	0	0	0	619236
LD36271269.las	(3627000.000,1269000.000,4585.339)	(3629999.999,1271999.998,4714.807)	[-1265, 3275]	[-7.59, 19.65]	[0, 0]	[0, 1]	[0, 1]	[0, 0]	0	0	0	694396
LD36271272.las	(3627000.001,1272000.002,4609.023)	(3629999.999,1274999.999,4745.460)	[-1142, 3276]	[-6.852, 19.656]	[0, 0]	[0, 1]	[0, 1]	[0, 0]	0	0	0	760908
LD36271275.las	(3627000.001,1275000.001,4591.346)	(3629999.999,1277999.999,4688.855)	[-1028, 3256]	[-6.168, 19.536]	[0, 0]	[0, 1]	[0, 1]	[0, 0]	0	0	0	873209
LD36271278.las	(3627000.002,1278000.000,4205.618)	(3629999.999,1280999.998,4752.199)	[-920, 3288]	[-5.52, 19.728]	[0, 0]	[0, 1]	[0, 1]	[0, 0]	0	0	0	1017768
LD36271281.las	(3627000.000,1281000.000,4665.653)	(3629999.998,1283999.999,4776.811)	[-816, 3293]	[-4.896, 19.758]	[0, 0]	[0, 1]	[0, 1]	[0, 0]	0	0	0	1099395
LD36271284.las	(3627000.000,1284000.000,4712.950)	(3629999.999,1287000.000,4790.427)	[-729, 3309]	[-4.374, 19.854]	[0, 0]	[0, 1]	[0, 1]	[0, 0]	0	0	0	1124563
LD36271287.las	(3627000.001,1287000.001,4590.857)	(3629999.994,1290000.000,4799.630)	[-621, 3314]	[-3.726, 19.884]	[0, 0]	[0, 1]	[0, 1]	[0, 0]	0	0	0	1112512
LD36271290.las	(3627000.001,1290000.001,4779.685)	(3629999.998,1292999.999,4805.896)	[-516, 3312]	[-3.096, 19.872]	[0, 0]	[0, 1]	[0, 1]	[0, 0]	0	0	0	1169071
LD36271293.las	(3627000.001,1293000.000,4791.096)	(3629999.997,1295999.998,4809.420)	[-401, 3327]	[-2.406, 19.962]	[0, 0]	[0, 1]	[0, 1]	[0, 0]	0	0	0	1075770
LD36271296.las	(3627000.001,1296000.001,4800.017)	(3629999.998,1298999.999,4820.181)	[-335, 3313]	[-2.01, 19.878]	[0, 0]	[0, 1]	[0, 1]	[0, 0]	0	0	0	1143137
LD36271299.las	(3627000.000,1299000.000,4773.097)	(3629999.999,1301999.998,4828.022)	[-199, 3309]	[-1.194, 19.854]	[0, 0]	[0, 1]	[0, 1]	[0, 0]	0	0	0	1095088
LD36271302.las	(3627000.000,1302000.002,4807.897)	(3629999.998,1304999.999,4824.626)	[-77, 3327]	[-0.462, 19.962]	[0, 0]	[0, 1]	[0, 1]	[0, 0]	0	0	0	1074700
LD36271305.las	(3627000.002,1305000.001,4812.776)	(3629999.997,1307999.999,4830.335)	[18, 3326]	[0.108, 19.956]	[0, 0]	[0, 1]	[0, 1]	[0, 0]	0	0	0	1129066
LD36271308.las	(3627000.000,1308000.001,4821.175)	(3629999.999,1310999.998,4840.938)	[158, 3343]	[0.948, 20.058]	[0, 0]	[0, 1]	[0, 1]	[0, 0]	0	0	0	1050767
LD36271311.las	(3627000.002,1311000.002,4769.941)	(3629999.998,1313999.999,4841.040)	[234, 3319]	[1.404, 19.914]	[0, 0]	[0, 1]	[0, 1]	[0, 0]	0	0	0	1169388
LD36271314.las	(3627000.000,1314000.000,4709.741)	(3629999.998,1316999.997,4808.911)	[331, 3297]	[1.986, 19.782]	[0, 0]	[0, 1]	[0, 1]	[0, 0]	0	0	0	1072631
LD36271317.las	(3627000.000,1317000.001,4675.614)	(3629999.997,1320000.000,4748.163)	[451, 3290]	[2.706, 19.74]	[0, 0]	[0, 1]	[0, 1]	[0, 0]	0	0	0	1146926
LD36271320.las	(3627000.000,1320000.001,4647.264)	(3629999.996,1322999.999,4732.281)	[471, 3277]	[2.826, 19.662]	[0, 0]	[0, 1]	[0, 1]	[0, 0]	0	0	0	1115360
LD36271323.las	(3627000.000,1323000.001,4629.430)	(3629999.998,1325999.999,4710.105)	[377, 3262]	[2.262, 19.572]	[0, 0]	[0, 1]	[0, 1]	[0, 0]	0	0	0	1109969
LD36271326.las	(3627000.000,1326000.000,4654.699)	(3629999.999,1328999.997,4715.614)	[260, 3276]	[1.56, 19.656]	[0, 0]	[0, 1]	[0, 1]	[0, 0]	0	0	0	1135629
LD36271329.las	(3627000.002,1329000.000,4637.563)	(3629999.997,1332000.000,4726.769)	[171, 3292]	[1.026, 19.752]	[0, 0]	[0, 1]	[0, 1]	[0, 0]	0	0	0	1147278
LD36271332.las	(3627000.001,1332000.002,4623.665)	(3629999.999,1335000.000,4721.628)	[65, 3270]	[0.39, 19.62]	[0, 0]	[0, 1]	[0, 1]	[0, 0]	0	0	0	1116912

# DPH-1.3 Report on ASPRS LAS File Format (Tiled Data) - Informational - continued

File	(Xmin, Ymin, Zmin)	(Xmax, Ymax, Zmax)	Extended Scan Angle	Scan Angle Rank	Scanner Channel	Scan Direction	Edge of Flight Line	User Data	Counts for Synthetic	Key-points	Withheld	Overlap
LD36271335.las	(3627000.001,1335000.001,4602.757)	(3629999.998,1338000.000,4673.846)	[-52, 3257]	[-0.312, 19.542]	[0, 0]	[0, 1]	[0, 1]	[0, 0]	0	0	0	1137653
LD36271338.las	(3627000.000,1338000.001,4601.457)	(3629999.999,1340999.999,4639.453)	[-131, 3242]	[-0.786, 19.452]	[0, 0]	[0, 1]	[0, 1]	[0, 0]	0	0	0	1109913
LD36271341.las	(3627000.001,1341000.001,4610.086)	(3629999.999,1343999.997,4659.095)	[-247, 3260]	[-1.482, 19.56]	[0, 0]	[0, 1]	[0, 1]	[0, 0]	0	0	0	1119504
LD36271344.las	(3627000.001,1344000.000,4646.454)	(3629999.996,1347000.000,4709.974)	[-375, 3258]	[-2.25, 19.548]	[0, 0]	[0, 1]	[0, 1]	[0, 0]	0	0	0	1161376
LD36271347.las	(3627000.000,1347000.002,4674.052)	(3629999.998,1350999.999,4724.331)	[-496, 3260]	[-2.976, 19.56]	[0, 0]	[0, 1]	[0, 1]	[0, 0]	0	0	0	1196523
LD36271350.las	(3627000.004,1350000.001,4661.159)	(3629999.997,1353000.000,4695.207)	[-617, 3262]	[-3.702, 19.572]	[0, 0]	[0, 1]	[0, 1]	[0, 0]	0	0	0	1226174
LD36271353.las	(3627000.001,1353000.001,4647.159)	(3629999.998,1355999.997,4712.779)	[-726, 3273]	[-4.356, 19.638]	[0, 0]	[0, 1]	[0, 1]	[0, 0]	0	0	0	1207855
LD36271356.las	(3627000.000,1356000.006,4648.058)	(3629999.999,1358999.999,4896.201)	[-833, 3278]	[-4.998, 19.668]	[0, 0]	[0, 1]	[0, 1]	[0, 0]	0	0	0	1220565
LD36271359.las	(3627000.000,1359000.000,4659.856)	(3629999.997,1362000.000,4698.481)	[-934, 3274]	[-5.604, 19.644]	[0, 0]	[0, 1]	[0, 1]	[0, 0]	0	0	0	1034624
LD36271362.las	(3627000.000,1362000.005,4709.292)	(3629999.999,1365000.000,4725.538)	[-1033, 3290]	[-6.198, 19.74]	[0, 0]	[0, 1]	[0, 1]	[0, 0]	0	0	0	1026892
LD36271365.las	(3627000.000,1365000.002,4700.995)	(3629999.998,1368000.000,4748.471)	[-1139, 3294]	[-6.834, 19.764]	[0, 0]	[0, 1]	[0, 1]	[0, 0]	0	0	0	894184
LD36271368.las	(3627000.000,1368000.001,4711.762)	(3629999.998,1370999.999,4756.975)	[-1255, 3311]	[-7.53, 19.866]	[0, 0]	[0, 1]	[0, 1]	[0, 0]	0	0	0	854630
LD36271371.las	(3627000.000,1371000.000,4734.203)	(3629999.997,1373999.996,4805.194)	[-1389, 3316]	[-8.334, 19.896]	[0, 0]	[0, 1]	[0, 1]	[0, 0]	0	0	0	787134
LD36271374.las	(3627000.001,1374000.001,4766.034)	(3629999.997,1376999.999,4808.235)	[-1468, 3316]	[-8.808, 19.896]	[0, 0]	[0, 1]	[0, 1]	[0, 0]	0	0	0	705837
LD36271377.las	(3627000.000,1377000.003,4755.358)	(3629999.997,1379999.999,4810.407)	[-1575, 3351]	[-9.45, 20.106]	[0, 0]	[0, 1]	[0, 1]	[0, 0]	0	0	0	664083
LD36271380.las	(3627000.000,1380000.001,4733.239)	(3629999.997,1383000.000,4823.091)	[-1675, 3346]	[-10.05, 20.076]	[0, 0]	[0, 1]	[0, 1]	[0, 0]	0	0	0	591152
LD36271383.las	(3627000.000,1383000.005,4720.614)	(3629999.995,1385999.999,4787.572)	[-1779, 3326]	[-10.674, 19.956]	[0, 0]	[0, 1]	[0, 1]	[0, 0]	0	0	0	554001
LD36271386.las	(3627000.000,1386000.000,4714.364)	(3629999.998,1388999.998,4760.778)	[-1876, 3316]	[-11.256, 19.896]	[0, 0]	[0, 1]	[0, 1]	[0, 0]	0	0	0	477645
LD36271389.las	(3627000.000,1389000.003,4710.335)	(3629999.999,1391999.998,4771.221)	[-1999, 3297]	[-11.994, 19.782]	[0, 0]	[0, 1]	[0, 1]	[0, 0]	0	0	0	369455
LD36271392.las	(3627000.000,1392000.003,4722.094)	(3629999.999,1394999.995,4783.291)	[-3316, 3309]	[-19.896, 19.854]	[0, 0]	[0, 1]	[0, 1]	[0, 0]	0	0	0	399249
LD36271395.las	(3627000.000,1395000.001,4742.136)	(3629999.997,1398000.000,4803.176)	[-3305, 3310]	[-19.83, 19.86]	[0, 0]	[0, 1]	[0, 1]	[0, 0]	0	0	0	524805
LD36271398.las	(3627000.000,1398000.003,4736.145)	(3629999.999,1400999.999,4786.096)	[-3308, 3305]	[-19.848, 19.83]	[0, 0]	[0, 1]	[0, 1]	[0, 0]	0	0	0	403913
LD36271401.las	(3627000.000,1401000.002,4709.079)	(3629999.997,1403999.999,5537.509)	[-3329, 1871]	[-19.974, 11.226]	[0, 0]	[0, 1]	[0, 1]	[0, 0]	0	0	0	453861
LD36271404.las	(3627000.000,1404000.001,4708.600)	(3629999.998,1406999.998,4787.041)	[-3325, 1756]	[-19.95, 10.536]	[0, 0]	[0, 1]	[0, 1]	[0, 0]	0	0	0	567876
LD36271407.las	(3627000.002,1407000.000,4719.971)	(3629999.999,1410000.000,4935.509)	[-3324, 1673]	[-19.944, 10.038]	[0, 0]	[0, 1]	[0, 1]	[0, 0]	0	0	0	560930
LD36271410.las	(3627000.000,1410000.001,4728.868)	(3629999.999,1412999.999,4807.710)	[-3319, 1563]	[-19.914, 9.378]	[0, 0]	[0, 1]	[0, 1]	[0, 0]	0	0	0	639741
LD36271413.las	(3627000.000,1413000.001,4731.385)	(3629999.999,1415999.999,4808.248)	[-3304, 1457]	[-19.824, 8.742]	[0, 0]	[0, 1]	[0, 1]	[0, 0]	0	0	0	730556
LD36271416.las	(3627000.002,1416000.001,4740.729)	(3629999.999,1418999.998,4792.408)	[-3325, 1348]	[-19.95, 8.088]	[0, 0]	[0, 1]	[0, 1]	[0, 0]	0	0	0	751394
LD36271419.las	(3627000.002,1419000.001,4762.956)	(3629999.999,1421999.997,4812.533)	[-3367, 1247]	[-20.202, 7.482]	[0, 0]	[0, 1]	[0, 1]	[0, 0]	0	0	0	846259
LD36271422.las	(3627000.000,1422000.000,4788.025)	(3629999.999,1425000.000,4838.813)	[-3368, 1169]	[-20.208, 7.014]	[0, 0]	[0, 1]	[0, 1]	[0, 0]	0	0	0	874339
LD36271425.las	(3627000.000,1425000.002,4811.998)	(3629999.999,1428000.000,4870.099)	[-3395, 1039]	[-20.37, 6.234]	[0, 0]	[0, 1]	[0, 1]	[0, 0]	0	0	0	995642
LD36271428.las	(3627000.001,1428000.001,4835.013)	(3629999.999,1430999.999,4951.125)	[-3404, 926]	[-20.424, 5.556]	[0, 0]	[0, 1]	[0, 1]	[0, 0]	0	0	0	982215
LD36271431.las	(3627000.000,1431000.002,4855.482)	(3629999.999,1433999.999,4972.132)	[-3413, 824]	[-20.478, 4.944]	[0, 0]	[0, 1]	[0, 1]	[0, 0]	0	0	0	1149209
LD36271434.las	(3627000.006,1434000.003,4883.976)	(3629999.999,1436999.998,5006.903)	[-3430, 686]	[-20.58, 4.116]	[0, 0]	[0, 1]	[0, 1]	[0, 0]	0	0	0	1166912
LD36271437.las	(3627000.002,1437000.000,4938.537)	(3629999.999,1439999.998,5052.149)	[-3433, 582]	[-20.598, 3.492]	[0, 0]	[0, 1]	[0, 1]	[0, 0]	0	0	0	1136819
LD36271440.las	(3627000.001,1440000.001,4983.540)	(3629999.999,1443000.000,5091.804)	[-3460, 495]	[-20.76, 2.97]	[0, 0]	[0, 1]	[0, 1]	[0, 0]	0	0	0	1123380
LD36271443.las	(3627000.002,1443000.001,4998.366)	(3629999.998,1446000.000,5110.528)	[-3478, 385]	[-20.868, 2.31]	[0, 0]	[0, 1]	[0, 1]	[0, 0]	0	0	0	1185589
LD36301257.las	(3630000.000,1258632.634,4558.193)	(3632999.996,1259999.998,4624.840)	[-1441, 3191]	[-8.646, 19.146]	[0, 0]	[0, 1]	[0, 1]	[0, 0]	0	0	0	305115
LD36301260.las	(3630000.002,1260000.001,4561.011)	(3633000.000,1262999.998,4644.738)	[-1571, 3190]	[-9.426, 19.14]	[0, 0]	[0, 1]	[0, 1]	[0, 0]	0	0	0	672759
LD36301263.las	(3630000.000,1263000.003,4566.484)	(3632999.999,1265999.999,4712.021)	[-1648, 3207]	[-9.888, 19.242]	[0, 0]	[0, 1]	[0, 1]	[0, 0]	0	0	0	578431
LD36301266.las	(3630000.000,1266000.000,4616.467)	(3632999.998,1268999.999,4738.599)	[-1774, 3228]	[-10.644, 19.368]	[0, 0]	[0, 1]	[0, 1]	[0, 0]	0	0	0	528592
LD36301269.las	(3630000.000,1269000.001,4654.649)	(3633000.000,1271999.999,4745.994)	[-1887, 3230]	[-11.322, 19.38]	[0, 0]	[0, 1]	[0, 1]	[0, 0]	0	0	0	461467
LD36301272.las	(3630000.000,1272000.001,4680.831)	(3633000.000,1274999.997,4748.403)	[-2001, 3241]	[-12.006, 19.446]	[0, 0]	[0, 1]	[0, 1]	[0, 0]	0	0	0	339518
LD36301275.las	(3630000.000,1275000.001,4630.024)	(3633000.000,1277999.995,4745.079)	[-3325, 3238]	[-19.95, 19.428]	[0, 0]	[0, 1]	[0, 1]	[0, 0]	0	0	0	362543
LD36301278.las	(3630000.000,1278000.003,4644.220)	(3633000.000,1280999.999,4761.578)	[-3327, 3261]	[-19.962, 19.566]	[0, 0]	[0, 1]	[0, 1]	[0, 0]	0	0	0	414101
LD36301281.las	(3630000.000,1281000.001,4725.483)	(3633000.000,1283999.997,4770.164)	[-3327, 1964]	[-19.962, 11.784]	[0, 0]	[0, 1]	[0, 1]	[0, 0]	0	0	0	402554
LD36301284.las	(3630000.001,1284000.009,4760.620)	(3633000.000,1286999.998,4777.297)	[-3327, 1867]	[-19.962, 11.202]	[0, 0]	[0, 1]	[0, 1]	[0, 0]	0	0	0	422896
LD36301287.las	(3630000.000,1287000.003,4766.070)	(3633000.000,1289999.998,4784.118)	[-3326, 1774]	[-19.956, 10.644]	[0, 0]	[0, 1]	[0, 1]	[0, 0]	0	0	0	547918
LD36301290.las	(3630000.001,1290000.005,4771.578)	(3632999.999,1292999.999,4857.648)	[-3343, 1674]	[-20.058, 10.044]	[0, 0]	[0, 1]	[0, 1]	[0, 0]	0	0	0	587633

# DPH-1.3 Report on ASPRS LAS File Format (Tiled Data) - Informational - continued

File	(Xmin, Ymin, Zmin)	(Xmax, Ymax, Zmax)	Extended Scan Angle	Scan Angle Rank	Scanner Channel	Scan Direction	Edge of Flight Line	User Data	Counts for Synthetic	Key-points	Withheld	Overlap
LD36301293.las	(3630000.000,1293000.001,4780.496)	(3633000.000,1295999.999,4802.212)	[-3360, 1563]	[-20.16, 9.378]	[0, 0]	[0, 1]	[0, 1]	[0, 0]	0	0	0	697975
LD36301296.las	(3630000.001,1296000.001,4787.372)	(3633000.000,1298999.997,4809.951)	[-3393, 1456]	[-20.358, 8.736]	[0, 0]	[0, 1]	[0, 1]	[0, 0]	0	0	0	748109
LD36301299.las	(3630000.000,1299000.003,4791.808)	(3633000.000,1301999.999,4842.723)	[-3398, 1355]	[-20.388, 8.13]	[0, 0]	[0, 1]	[0, 1]	[0, 0]	0	0	0	730062
LD36301302.las	(3630000.000,1302000.003,4495.824)	(3632999.999,1304999.999,4813.704)	[-3362, 1263]	[-20.172, 7.578]	[0, 0]	[0, 1]	[0, 1]	[0, 0]	0	0	0	827020
LD36301305.las	(3630000.002,1305000.002,4802.526)	(3632999.999,1307999.995,4821.486)	[-3366, 1170]	[-20.196, 7.02]	[0, 0]	[0, 1]	[0, 1]	[0, 0]	0	0	0	811555
LD36301308.las	(3630000.005,1308000.004,4779.843)	(3633000.000,1310999.999,4830.784)	[-3354, 1029]	[-20.124, 6.174]	[0, 0]	[0, 1]	[0, 1]	[0, 0]	0	0	0	967615
LD36301311.las	(3630000.000,1311000.000,4747.481)	(3633000.000,1313999.998,4829.984)	[-3345, 901]	[-20.07, 5.406]	[0, 0]	[0, 1]	[0, 1]	[0, 0]	0	0	0	1016095
LD36301314.las	(3630000.001,1314000.000,4682.044)	(3633000.000,1317000.000,4785.611)	[-3328, 799]	[-19.968, 4.794]	[0, 0]	[0, 1]	[0, 1]	[0, 0]	0	0	0	1122548
LD36301317.las	(3630000.004,1317000.003,4638.659)	(3632999.999,1320000.000,4720.515)	[-3310, 706]	[-19.86, 4.236]	[0, 0]	[0, 1]	[0, 1]	[0, 0]	0	0	0	1168620
LD36301320.las	(3630000.001,1320000.002,4616.657)	(3633000.000,1323000.000,4707.172)	[-3294, 563]	[-19.764, 3.378]	[0, 0]	[0, 1]	[0, 1]	[0, 0]	0	0	0	1083427
LD36301323.las	(3630000.001,1323000.001,4604.535)	(3633000.000,1325999.999,4669.692)	[-3276, 470]	[-19.656, 2.82]	[0, 0]	[0, 1]	[0, 1]	[0, 0]	0	0	0	1212082
LD36301326.las	(3630000.004,1326000.000,4600.453)	(3632999.998,1328999.999,4697.074)	[-3292, 375]	[-19.752, 2.25]	[0, 0]	[0, 1]	[0, 1]	[0, 0]	0	0	0	1121707
LD36301329.las	(3630000.000,1329000.000,4585.024)	(3633000.000,1331999.998,4662.842)	[-3264, 259]	[-19.584, 1.554]	[0, 0]	[0, 1]	[0, 1]	[0, 0]	0	0	0	1148691
LD36301332.las	(3630000.002,1332000.001,4590.585)	(3632999.997,1335000.000,4647.730)	[-3262, 169]	[-19.572, 1.014]	[0, 0]	[0, 1]	[0, 1]	[0, 0]	0	0	0	1161913
LD36301335.las	(3630000.002,1335000.001,4592.793)	(3632999.998,1338000.000,4656.119)	[-3268, 64]	[-19.608, 0.384]	[0, 0]	[0, 1]	[0, 1]	[0, 0]	0	0	0	1221538
LD36301338.las	(3630000.000,1338000.002,4597.993)	(3632999.999,1340999.999,4658.472)	[-3276, -53]	[-19.656, -0.318]	[0, 0]	[0, 1]	[0, 1]	[0, 0]	0	0	0	1199662
LD36301341.las	(3630000.001,1341000.000,4619.518)	(3632999.998,1343999.999,4675.427)	[-3293, -132]	[-19.758, -0.792]	[0, 0]	[0, 1]	[0, 1]	[0, 0]	0	0	0	1159486
LD36301344.las	(3630000.001,1344000.000,4630.132)	(3632999.996,1347000.000,4684.574)	[-3294, -248]	[-19.764, -1.488]	[0, 0]	[0, 1]	[0, 1]	[0, 0]	0	0	0	1185823
LD36301347.las	(3630000.003,1347000.002,4626.595)	(3632999.999,1350000.000,4701.159)	[-3294, -377]	[-19.764, -2.262]	[0, 0]	[0, 1]	[0, 1]	[0, 0]	0	0	0	1091660
LD36301350.las	(3630000.000,1350000.002,4628.573)	(3633000.000,1353000.000,4682.514)	[-3293, -498]	[-19.758, -2.988]	[0, 0]	[0, 1]	[0, 1]	[0, 0]	0	0	0	1183993
LD36301353.las	(3630000.001,1353000.001,4638.915)	(3632999.998,1355999.997,4688.039)	[-3296, -493]	[-19.776, -2.958]	[0, 0]	[0, 1]	[0, 1]	[0, 0]	0	0	0	1153928
LD36301356.las	(3630000.001,1356000.000,4649.869)	(3633000.000,1358999.998,4689.971)	[-3328, -384]	[-19.968, -2.304]	[0, 0]	[0, 1]	[0, 1]	[0, 0]	0	0	0	1136623
LD36301359.las	(3630000.000,1359000.000,4638.180)	(3632999.997,1362000.000,4693.452)	[-3326, -300]	[-19.956, -1.8]	[0, 0]	[0, 1]	[0, 1]	[0, 0]	0	0	0	1125112
LD36301362.las	(3630000.000,1362000.001,4680.834)	(3633000.000,1365000.000,4762.248)	[-3326, -163]	[-19.956, -0.978]	[0, 0]	[0, 1]	[0, 1]	[0, 0]	0	0	0	1176301
LD36301365.las	(3630000.000,1365000.002,4421.960)	(3632999.999,1368000.000,4762.973)	[-3327, -43]	[-19.962, -0.258]	[0, 0]	[0, 1]	[0, 1]	[0, 0]	0	0	0	1109673
LD36301368.las	(3630000.001,1368000.003,4715.703)	(3633000.000,1370999.995,4774.406)	[-3329, 56]	[-19.974, 0.336]	[0, 0]	[0, 1]	[0, 1]	[0, 0]	0	0	0	1153609
LD36301371.las	(3630000.002,1371000.000,4746.975)	(3632999.999,1373999.999,4810.361)	[-3328, 158]	[-19.968, 0.948]	[0, 0]	[0, 1]	[0, 1]	[0, 0]	0	0	0	1173673
LD36301374.las	(3630000.000,1374000.000,4496.658)	(3632999.999,1376999.999,4777.392)	[-3347, 269]	[-20.082, 1.614]	[0, 0]	[0, 1]	[0, 1]	[0, 0]	0	0	0	1154117
LD36301377.las	(3630000.004,1377000.000,4747.674)	(3632999.994,1379999.996,4795.414)	[-3343, 349]	[-20.058, 2.094]	[0, 0]	[0, 1]	[0, 1]	[0, 0]	0	0	0	1179417
LD36301380.las	(3630000.000,1380000.001,4727.458)	(3633000.000,1383000.000,4796.267)	[-3346, 461]	[-20.076, 2.766]	[0, 0]	[0, 1]	[0, 1]	[0, 0]	0	0	0	1132491
LD36301383.las	(3630000.001,1383000.001,4702.553)	(3632999.994,1385999.997,4743.353)	[-3328, 584]	[-19.968, 3.504]	[0, 0]	[0, 1]	[0, 1]	[0, 0]	0	0	0	1080986
LD36301386.las	(3630000.000,1386000.001,4688.593)	(3632999.999,1388999.999,4744.282)	[-3313, 669]	[-19.878, 4.014]	[0, 0]	[0, 1]	[0, 1]	[0, 0]	0	0	0	1125795
LD36301389.las	(3630000.002,1389000.000,4692.481)	(3633000.000,1391999.998,4754.971)	[-3325, 770]	[-19.95, 4.62]	[0, 0]	[0, 1]	[0, 1]	[0, 0]	0	0	0	1063132
LD36301392.las	(3630000.000,1392000.000,4717.359)	(3632999.999,1394999.999,4774.656)	[-3329, 900]	[-19.974, 5.4]	[0, 0]	[0, 1]	[0, 1]	[0, 0]	0	0	0	1000795
LD36301395.las	(3630000.000,1395000.001,4704.587)	(3633000.000,1398000.000,4799.167)	[-3328, 1043]	[-19.968, 6.258]	[0, 0]	[0, 1]	[0, 1]	[0, 0]	0	0	0	872131
LD36301398.las	(3630000.000,1398000.001,4691.880)	(3633000.000,1400999.999,4788.504)	[-3328, 1189]	[-19.968, 7.134]	[0, 0]	[0, 1]	[0, 1]	[0, 0]	0	0	0	772315
LD36301401.las	(3630000.002,1401000.000,4690.092)	(3632999.997,1403999.999,4754.794)	[-3328, 1274]	[-19.968, 7.644]	[0, 0]	[0, 1]	[0, 1]	[0, 0]	0	0	0	658935
LD36301404.las	(3630000.000,1404000.000,4700.348)	(3633000.000,1406999.999,4773.330)	[-3314, 1384]	[-19.884, 8.304]	[0, 0]	[0, 1]	[0, 1]	[0, 0]	0	0	0	586866
LD36301407.las	(3630000.000,1407000.000,4710.233)	(3632999.997,1410000.000,4790.296)	[-3315, 1437]	[-19.89, 8.622]	[0, 0]	[0, 1]	[0, 1]	[0, 0]	0	0	0	552147
LD36301410.las	(3630000.000,1410000.002,4078.437)	(3633000.000,1413000.000,4791.198)	[-3328, 1514]	[-19.968, 9.084]	[0, 0]	[0, 1]	[0, 1]	[0, 0]	0	0	0	497454
LD36301413.las	(3630000.001,1413000.001,4723.960)	(3633000.000,1415999.999,4793.701)	[-3330, 1645]	[-19.98, 9.87]	[0, 0]	[0, 1]	[0, 1]	[0, 0]	0	0	0	461309
LD36301416.las	(3630000.001,1416000.000,4735.883)	(3632999.997,1418999.999,4789.390)	[-3327, 1755]	[-19.962, 10.53]	[0, 0]	[0, 1]	[0, 1]	[0, 0]	0	0	0	386730
LD36301419.las	(3630000.000,1419000.000,4541.198)	(3633000.000,1421999.998,4828.278)	[-3345, 1912]	[-20.07, 11.472]	[0, 0]	[0, 1]	[0, 1]	[0, 0]	0	0	0	345636
LD36301422.las	(3630000.000,1422000.000,4787.241)	(3633000.000,1425000.000,4865.751)	[-3362, 3330]	[-20.172, 19.98]	[0, 0]	[0, 1]	[0, 1]	[0, 0]	0	0	0	332796
LD36301425.las	(3630000.000,1425000.003,4814.065)	(3633000.000,1427999.998,4899.636)	[-3377, 3329]	[-20.262, 19.974]	[0, 0]	[0, 1]	[0, 1]	[0, 0]	0	0	0	394189
LD36301428.las	(3630000.000,1428000.003,4405.772)	(3633000.000,1431000.000,4920.512)	[-3408, 3345]	[-20.448, 20.07]	[0, 0]	[0, 1]	[0, 1]	[0, 0]	0	0	0	386375
LD36301431.las	(3630000.001,1431000.003,4854.127)	(3633000.000,1433999.999,4959.331)	[-3395, 3357]	[-20.37, 20.142]	[0, 0]	[0, 1]	[0, 1]	[0, 0]	0	0	0	291969
LD36301434.las	(3630000.000,1434000.000,4891.565)	(3633000.000,1436999.999,5002.670)	[-1934, 3359]	[-11.604, 20.154]	[0, 0]	[0, 1]	[0, 1]	[0, 0]	0	0	0	360034
LD36301437.las	(3630000.000,1437000.000,4912.087)	(3633000.000,1440000.000,5012.916)	[-1833, 3358]	[-10.998, 20.148]	[0, 0]	[0, 1]	[0, 1]	[0, 0]	0	0	0	416342

# DPH-1.3 Report on ASPRS LAS File Format (Tiled Data) - Informational - continued

File	(Xmin, Ymin, Zmin)	(Xmax, Ymax, Zmax)	Extended Scan Angle	Scan Angle Rank	Scanner Channel	Scan Direction	Edge of Flight Line	User Data	Counts for Synthetic	Key-points	Withheld	Overlap
LD36301440.las	(3633000.000,1440000.002,4941.401)	(3633000.000,1443000.000,5057.165)	[-1739, 3379]	[-10.434, 20.274]	[0, 0]	[0, 1]	[0, 1]	[0, 0]	0	0	0	462938
LD36301443.las	(3633000.005,1443000.001,4971.653)	(3633000.000,1446000.000,5078.605)	[-1622, 3416]	[-9.732, 20.496]	[0, 0]	[0, 1]	[0, 1]	[0, 0]	0	0	0	487265
LD36331257.las	(3633000.002,1258799.945,4592.196)	(3636000.000,1259999.999,4662.602)	[-3292, 232]	[-19.752, 1.392]	[0, 0]	[0, 1]	[0, 1]	[0, 0]	0	0	0	439398
LD36331260.las	(3633000.001,1260000.001,4617.750)	(3636000.000,1262999.998,4714.557)	[-3301, 325]	[-19.806, 1.95]	[0, 0]	[0, 1]	[0, 1]	[0, 0]	0	0	0	1117493
LD36331263.las	(3633000.005,1263000.000,4642.028)	(3635999.999,1265999.999,4724.183)	[-3293, 417]	[-19.758, 2.502]	[0, 0]	[0, 1]	[0, 1]	[0, 0]	0	0	0	1141574
LD36331266.las	(3633000.001,1266000.002,4700.581)	(3635999.998,1268999.999,4733.163)	[-3293, 529]	[-19.758, 3.174]	[0, 0]	[0, 1]	[0, 1]	[0, 0]	0	0	0	1153460
LD36331269.las	(3633000.003,1269000.002,4723.577)	(3635999.999,1272000.000,4738.117)	[-3312, 647]	[-19.872, 3.882]	[0, 0]	[0, 1]	[0, 1]	[0, 0]	0	0	0	1136288
LD36331272.las	(3633000.001,1272000.002,4721.677)	(3635999.998,1275000.000,4745.565)	[-3308, 766]	[-19.848, 4.596]	[0, 0]	[0, 1]	[0, 1]	[0, 0]	0	0	0	1154772
LD36331275.las	(3633000.002,1275000.002,4584.203)	(3636000.000,1277999.999,4755.683)	[-3309, 896]	[-19.854, 5.376]	[0, 0]	[0, 1]	[0, 1]	[0, 0]	0	0	0	1049145
LD36331278.las	(3633000.001,1278000.000,4740.246)	(3635999.994,1280999.998,4757.356)	[-3323, 1004]	[-19.938, 6.024]	[0, 0]	[0, 1]	[0, 1]	[0, 0]	0	0	0	857880
LD36331281.las	(3633000.001,1281000.001,4748.636)	(3636000.000,1283999.999,4767.786)	[-3311, 1098]	[-19.866, 6.588]	[0, 0]	[0, 1]	[0, 1]	[0, 0]	0	0	0	808295
LD36331284.las	(3633000.002,1284000.000,4753.074)	(3635999.999,1286999.999,4767.130)	[-3328, 1190]	[-19.968, 7.14]	[0, 0]	[0, 1]	[0, 1]	[0, 0]	0	0	0	671483
LD36331287.las	(3633000.002,1287000.001,4758.731)	(3635999.997,1289999.999,4775.181)	[-3329, 1307]	[-19.974, 7.842]	[0, 0]	[0, 1]	[0, 1]	[0, 0]	0	0	0	640080
LD36331290.las	(3633000.001,1290000.001,4765.089)	(3635999.998,1292999.999,4795.236)	[-3326, 1397]	[-19.956, 8.382]	[0, 0]	[0, 1]	[0, 1]	[0, 0]	0	0	0	580755
LD36331293.las	(3633000.001,1293000.000,4772.057)	(3636000.000,1295999.999,4791.673)	[-3328, 1576]	[-19.968, 9.456]	[0, 0]	[0, 1]	[0, 1]	[0, 0]	0	0	0	492231
LD36331296.las	(3633000.001,1296000.000,4740.653)	(3636000.000,1298999.995,4830.315)	[-3327, 1735]	[-19.962, 10.41]	[0, 0]	[0, 1]	[0, 1]	[0, 0]	0	0	0	442378
LD36331299.las	(3633000.001,1299000.000,4741.513)	(3636000.000,1301999.999,4831.595)	[-3327, 1800]	[-19.962, 10.8]	[0, 0]	[0, 1]	[0, 1]	[0, 0]	0	0	0	403434
LD36331302.las	(3633000.001,1302000.001,4783.002)	(3635999.999,1304999.999,4814.515)	[-3343, 1923]	[-20.058, 11.538]	[0, 0]	[0, 1]	[0, 1]	[0, 0]	0	0	0	362606
LD36331305.las	(3633000.002,1305000.001,4791.211)	(3635999.999,1307999.999,4810.742)	[-3345, 3307]	[-20.07, 19.842]	[0, 0]	[0, 1]	[0, 1]	[0, 0]	0	0	0	303643
LD36331308.las	(3633000.001,1308000.000,4765.207)	(3636000.000,1310999.999,4811.831)	[-3328, 3308]	[-19.968, 19.848]	[0, 0]	[0, 1]	[0, 1]	[0, 0]	0	0	0	317314
LD36331311.las	(3633000.001,1311000.000,4712.428)	(3636000.000,1313999.999,4808.927)	[-3329, 3292]	[-19.974, 19.752]	[0, 0]	[0, 1]	[0, 1]	[0, 0]	0	0	0	311086
LD36331314.las	(3633000.001,1314000.000,4457.849)	(3636000.000,1317000.000,4786.700)	[-3294, 3258]	[-19.764, 19.548]	[0, 0]	[0, 1]	[0, 1]	[0, 0]	0	0	0	253396
LD36331317.las	(3633000.001,1317000.002,4631.723)	(3636000.000,1319999.996,4709.797)	[-1875, 3259]	[-11.25, 19.554]	[0, 0]	[0, 1]	[0, 1]	[0, 0]	0	0	0	340466
LD36331320.las	(3633000.003,1320000.002,4596.379)	(3636000.000,1322999.995,4664.866)	[-1768, 3258]	[-10.608, 19.548]	[0, 0]	[0, 1]	[0, 1]	[0, 0]	0	0	0	413628
LD36331323.las	(3633000.001,1323000.001,4584.909)	(3636000.000,1325999.999,4635.421)	[-1668, 3224]	[-10.008, 19.344]	[0, 0]	[0, 1]	[0, 1]	[0, 0]	0	0	0	411243
LD36331326.las	(3633000.001,1326000.001,4573.291)	(3636000.000,1328999.999,4632.199)	[-1544, 3209]	[-9.264, 19.254]	[0, 0]	[0, 1]	[0, 1]	[0, 0]	0	0	0	495389
LD36331329.las	(3633000.001,1329000.000,4573.245)	(3636000.000,1332000.000,4645.365)	[-1445, 3230]	[-8.67, 19.38]	[0, 0]	[0, 1]	[0, 1]	[0, 0]	0	0	0	556584
LD36331332.las	(3633000.001,1332000.001,4583.334)	(3636000.000,1335000.000,4649.925)	[-1333, 3222]	[-7.998, 19.332]	[0, 0]	[0, 1]	[0, 1]	[0, 0]	0	0	0	628238
LD36331335.las	(3633000.002,1335000.002,4591.654)	(3636000.000,1338000.000,4645.578)	[-1228, 3224]	[-7.368, 19.344]	[0, 0]	[0, 1]	[0, 1]	[0, 0]	0	0	0	698798
LD36331338.las	(3633000.003,1338000.001,4597.780)	(3636000.000,1340999.999,4631.831)	[-1131, 3227]	[-6.786, 19.362]	[0, 0]	[0, 1]	[0, 1]	[0, 0]	0	0	0	761237
LD36331341.las	(3633000.001,1341000.001,4603.495)	(3635999.999,1343999.998,4661.050)	[-1054, 3248]	[-6.324, 19.488]	[0, 0]	[0, 1]	[0, 1]	[0, 0]	0	0	0	842622
LD36331344.las	(3633000.001,1344000.000,4609.341)	(3636000.000,1347000.000,4666.457)	[-930, 3242]	[-5.58, 19.452]	[0, 0]	[0, 1]	[0, 1]	[0, 0]	0	0	0	1080700
LD36331347.las	(3633000.001,1347000.001,4620.135)	(3636000.000,1350000.000,4664.695)	[-808, 3264]	[-4.848, 19.584]	[0, 0]	[0, 1]	[0, 1]	[0, 0]	0	0	0	1105893
LD36331350.las	(3633000.003,1350000.001,4302.744)	(3635999.999,1353000.000,4710.739)	[-738, 3260]	[-4.428, 19.56]	[0, 0]	[0, 1]	[0, 1]	[0, 0]	0	0	0	1199842
LD36331353.las	(3633000.005,1353000.003,4654.016)	(3636000.000,1355999.999,4711.956)	[-623, 3276]	[-3.738, 19.656]	[0, 0]	[0, 1]	[0, 1]	[0, 0]	0	0	0	1136627
LD36331356.las	(3633000.001,1356000.002,4672.786)	(3635999.998,1358999.998,4735.801)	[-492, 3301]	[-2.952, 19.806]	[0, 0]	[0, 1]	[0, 1]	[0, 0]	0	0	0	1171251
LD36331359.las	(3633000.002,1359000.000,4682.550)	(3635999.998,1361999.999,4758.393)	[-382, 3314]	[-2.292, 19.884]	[0, 0]	[0, 1]	[0, 1]	[0, 0]	0	0	0	1120397
LD36331362.las	(3633000.003,1362000.003,4689.728)	(3636000.000,1365000.000,4779.200)	[-299, 3308]	[-1.794, 19.848]	[0, 0]	[0, 1]	[0, 1]	[0, 0]	0	0	0	1133797
LD36331365.las	(3633000.001,1365000.001,4721.641)	(3635999.997,1368000.000,4794.351)	[-162, 3306]	[-0.972, 19.836]	[0, 0]	[0, 1]	[0, 1]	[0, 0]	0	0	0	1083708
LD36331368.las	(3633000.004,1368000.002,4091.744)	(3636000.000,1370999.999,5338.224)	[-43, 3310]	[-0.258, 19.86]	[0, 0]	[0, 1]	[0, 1]	[0, 0]	0	0	0	1147003
LD36331371.las	(3633000.002,1371000.001,4749.459)	(3635999.998,1373999.999,4821.139)	[58, 3332]	[0.348, 19.992]	[0, 0]	[0, 1]	[0, 1]	[0, 0]	0	0	0	1170302
LD36331374.las	(3633000.002,1374000.000,4759.905)	(3636000.000,1376999.999,4826.942)	[159, 3329]	[0.954, 19.974]	[0, 0]	[0, 1]	[0, 1]	[0, 0]	0	0	0	1177618
LD36331377.las	(3633000.001,1377000.002,4746.775)	(3636000.000,1380000.000,4826.759)	[271, 3310]	[1.626, 19.86]	[0, 0]	[0, 1]	[0, 1]	[0, 0]	0	0	0	1147197
LD36331380.las	(3633000.002,1380000.001,4715.496)	(3635999.997,1383000.000,4781.247)	[351, 3319]	[2.106, 19.914]	[0, 0]	[0, 1]	[0, 1]	[0, 0]	0	0	0	1152275
LD36331383.las	(3633000.001,1383000.001,4699.699)	(3635999.996,1385999.999,4743.655)	[462, 3302]	[2.772, 19.812]	[0, 0]	[0, 1]	[0, 1]	[0, 0]	0	0	0	1169738
LD36331386.las	(3633000.002,1386000.000,4684.154)	(3636000.000,1388999.999,4733.452)	[441, 3280]	[2.646, 19.68]	[0, 0]	[0, 1]	[0, 1]	[0, 0]	0	0	0	1110412
LD36331389.las	(3633000.001,1389000.000,4680.010)	(3635999.999,1391999.999,4745.627)	[334, 3280]	[2.004, 19.68]	[0, 0]	[0, 1]	[0, 1]	[0, 0]	0	0	0	1116739
LD36331392.las	(3633000.006,1392000.000,4682.389)	(3636000.000,1395000.000,4781.729)	[225, 3280]	[1.35, 19.68]	[0, 0]	[0, 1]	[0, 1]	[0, 0]	0	0	0	1087153
LD36331395.las	(3633000.001,1395000.004,4680.693)	(3636000.000,1398000.000,4762.143)	[125, 3277]	[0.75, 19.662]	[0, 0]	[0, 1]	[0, 1]	[0, 0]	0	0	0	1152548

# DPH-1.3 Report on ASPRS LAS File Format (Tiled Data) - Informational - continued

File	(Xmin, Ymin, Zmin)	(Xmax, Ymax, Zmax)	Extended Scan Angle	Scan Angle Rank	Scanner Channel	Scan Direction	Edge of Flight Line	User Data	Counts for Synthetic	Key-points	Withheld	Overlap
LD36331398.las	(3633000.002,1398000.003,4686.729)	(3635999.998,1400999.998,4730.716)	[13, 3291]	[0.078, 19.746]	[0, 0]	[0, 1]	[0, 1]	[0, 0]	0	0	0	1100490
LD36331401.las	(3633000.004,1401000.004,4691.106)	(3635999.999,1403999.999,4754.994)	[-120, 3287]	[-0.72, 19.722]	[0, 0]	[0, 1]	[0, 1]	[0, 0]	0	0	0	1059439
LD36331404.las	(3633000.001,1404000.001,4694.029)	(3635999.997,1406999.999,4768.088)	[-236, 3284]	[-1.416, 19.704]	[0, 0]	[0, 1]	[0, 1]	[0, 0]	0	0	0	1201762
LD36331407.las	(3633000.004,1407000.000,4710.342)	(3636000.000,1410000.000,5337.735)	[-355, 3290]	[-2.13, 19.74]	[0, 0]	[0, 1]	[0, 1]	[0, 0]	0	0	0	1121693
LD36331410.las	(3633000.001,1410000.001,4029.070)	(3635999.999,1412999.999,5527.965)	[-452, 3307]	[-2.712, 19.842]	[0, 0]	[0, 1]	[0, 1]	[0, 0]	0	0	0	1214598
LD36331413.las	(3633000.001,1413000.002,4740.945)	(3635999.997,1415999.999,4828.258)	[-560, 3327]	[-3.36, 19.962]	[0, 0]	[0, 1]	[0, 1]	[0, 0]	0	0	0	1207935
LD36331416.las	(3633000.001,1416000.002,4761.234)	(3636000.000,1418999.999,4830.148)	[-666, 3327]	[-3.996, 19.962]	[0, 0]	[0, 1]	[0, 1]	[0, 0]	0	0	0	1123704
LD36331419.las	(3633000.001,1419000.003,4761.427)	(3635999.999,1421999.999,4818.714)	[-770, 3327]	[-4.62, 19.962]	[0, 0]	[0, 1]	[0, 1]	[0, 0]	0	0	0	1254656
LD36331422.las	(3633000.001,1422000.000,4777.746)	(3635999.998,1424999.997,4853.944)	[-917, 3329]	[-5.502, 19.974]	[0, 0]	[0, 1]	[0, 1]	[0, 0]	0	0	0	1110019
LD36331425.las	(3633000.001,1425000.001,4797.264)	(3636000.000,1428000.000,5188.116)	[-1026, 3353]	[-6.156, 20.118]	[0, 0]	[0, 1]	[0, 1]	[0, 0]	0	0	0	1055260
LD36331428.las	(3633000.001,1428000.003,4822.018)	(3635999.999,1430999.999,4916.962)	[-1109, 3364]	[-6.654, 20.184]	[0, 0]	[0, 1]	[0, 1]	[0, 0]	0	0	0	907179
LD36331431.las	(3633000.002,1431000.001,4846.752)	(3635999.995,1433999.998,4945.846)	[-1236, 3380]	[-7.416, 20.28]	[0, 0]	[0, 1]	[0, 1]	[0, 0]	0	0	0	859239
LD36331434.las	(3633000.001,1434000.000,4873.619)	(3636000.000,1436999.997,4981.877)	[-1353, 3394]	[-8.118, 20.364]	[0, 0]	[0, 1]	[0, 1]	[0, 0]	0	0	0	795792
LD36331437.las	(3633000.002,1437000.001,4891.470)	(3636000.000,1440000.000,5083.372)	[-1454, 3404]	[-8.724, 20.424]	[0, 0]	[0, 1]	[0, 1]	[0, 0]	0	0	0	720340
LD36331440.las	(3633000.004,1440000.001,4926.240)	(3636000.000,1442999.999,5036.181)	[-1562, 3393]	[-9.372, 20.358]	[0, 0]	[0, 1]	[0, 1]	[0, 0]	0	0	0	654597
LD36331443.las	(3633000.001,1443000.001,4957.756)	(3636000.000,1445999.999,5069.960)	[-1723, 3417]	[-10.338, 20.502]	[0, 0]	[0, 1]	[0, 1]	[0, 0]	0	0	0	670195
LD36361257.las	(3636000.012,1258881.720,4635.476)	(3638999.997,1260000.000,4696.575)	[181, 3259]	[1.086, 19.554]	[0, 0]	[0, 1]	[0, 1]	[0, 0]	0	0	0	411304
LD36361260.las	(3636000.006,1260000.001,4662.786)	(3639000.000,1262999.998,4706.529)	[233, 3272]	[1.398, 19.632]	[0, 0]	[0, 1]	[0, 1]	[0, 0]	0	0	0	1139735
LD36361263.las	(3636000.001,1263000.002,4698.143)	(3638999.998,1265999.999,4718.488)	[326, 3258]	[1.956, 19.548]	[0, 0]	[0, 1]	[0, 1]	[0, 0]	0	0	0	1187570
LD36361266.las	(3636000.002,1266000.001,4700.821)	(3639000.000,1268999.999,4725.292)	[418, 3273]	[2.508, 19.638]	[0, 0]	[0, 1]	[0, 1]	[0, 0]	0	0	0	1122723
LD36361269.las	(3636000.004,1269000.000,4701.385)	(3639000.000,1272000.000,4729.557)	[500, 3277]	[3, 19.662]	[0, 0]	[0, 1]	[0, 1]	[0, 0]	0	0	0	1198444
LD36361272.las	(3636000.003,1272000.002,4716.457)	(3639000.000,1274999.999,4743.416)	[369, 3294]	[2.214, 19.764]	[0, 0]	[0, 1]	[0, 1]	[0, 0]	0	0	0	1179442
LD36361275.las	(3636000.003,1275000.002,4725.529)	(3639000.000,1277999.999,4749.246)	[267, 3293]	[1.602, 19.758]	[0, 0]	[0, 1]	[0, 1]	[0, 0]	0	0	0	1170875
LD36361278.las	(3636000.001,1278000.001,4726.391)	(3638999.997,1280999.999,4752.172)	[169, 3295]	[1.014, 19.77]	[0, 0]	[0, 1]	[0, 1]	[0, 0]	0	0	0	1194360
LD36361281.las	(3636000.005,1281000.000,4727.753)	(3638999.999,1283999.998,4756.303)	[60, 3308]	[0.36, 19.848]	[0, 0]	[0, 1]	[0, 1]	[0, 0]	0	0	0	1206641
LD36361284.las	(3636000.002,1284000.000,4746.447)	(3639000.000,1287000.000,4759.069)	[-51, 3310]	[-0.306, 19.86]	[0, 0]	[0, 1]	[0, 1]	[0, 0]	0	0	0	1180455
LD36361287.las	(3636000.001,1287000.001,4750.256)	(3638999.998,1290000.000,4988.507)	[-168, 3297]	[-1.008, 19.782]	[0, 0]	[0, 1]	[0, 1]	[0, 0]	0	0	0	1212491
LD36361290.las	(3636000.001,1290000.001,4749.984)	(3638999.999,1292999.999,4772.625)	[-282, 3311]	[-1.692, 19.866]	[0, 0]	[0, 1]	[0, 1]	[0, 0]	0	0	0	1193259
LD36361293.las	(3636000.001,1293000.000,4743.816)	(3638999.998,1295999.999,4776.772)	[-377, 3328]	[-2.262, 19.968]	[0, 0]	[0, 1]	[0, 1]	[0, 0]	0	0	0	1161416
LD36361296.las	(3636000.001,1296000.000,4755.506)	(3638999.999,1298999.999,4785.798)	[-476, 3342]	[-2.856, 20.052]	[0, 0]	[0, 1]	[0, 1]	[0, 0]	0	0	0	1160756
LD36361299.las	(3636000.004,1299000.000,4387.675)	(3638999.999,1302000.000,4811.749)	[-576, 3358]	[-3.456, 20.148]	[0, 0]	[0, 1]	[0, 1]	[0, 0]	0	0	0	1095406
LD36361302.las	(3636000.001,1302000.002,4766.208)	(3638999.998,1304999.999,4794.272)	[-729, 3345]	[-4.374, 20.07]	[0, 0]	[0, 1]	[0, 1]	[0, 0]	0	0	0	1135150
LD36361305.las	(3636000.001,1305000.001,4776.726)	(3639000.000,1307999.999,5548.545)	[-855, 3325]	[-5.13, 19.95]	[0, 0]	[0, 1]	[0, 1]	[0, 0]	0	0	0	1115665
LD36361308.las	(3636000.001,1308000.000,4741.851)	(3639000.000,1310999.999,4802.609)	[-943, 3322]	[-5.658, 19.932]	[0, 0]	[0, 1]	[0, 1]	[0, 0]	0	0	0	1124566
LD36361311.las	(3636000.001,1311000.000,4688.960)	(3638999.999,1313999.997,4792.736)	[-1017, 3305]	[-6.102, 19.83]	[0, 0]	[0, 1]	[0, 1]	[0, 0]	0	0	0	950681
LD36361314.las	(3636000.001,1314000.001,4115.018)	(3639000.000,1317000.000,5179.078)	[-1138, 3292]	[-6.828, 19.752]	[0, 0]	[0, 1]	[0, 1]	[0, 0]	0	0	0	864451
LD36361317.las	(3636000.001,1317000.002,4617.186)	(3638999.999,1319999.999,4708.501)	[-1263, 3289]	[-7.578, 19.734]	[0, 0]	[0, 1]	[0, 1]	[0, 0]	0	0	0	796512
LD36361320.las	(3636000.001,1320000.001,4601.910)	(3638999.999,1322999.998,5384.372)	[-1336, 3256]	[-8.016, 19.536]	[0, 0]	[0, 1]	[0, 1]	[0, 0]	0	0	0	735350
LD36361323.las	(3636000.002,1323000.001,4567.812)	(3638999.996,1325999.999,4653.957)	[-1431, 3234]	[-8.586, 19.404]	[0, 0]	[0, 1]	[0, 1]	[0, 0]	0	0	0	794900
LD36361326.las	(3636000.001,1326000.001,4565.004)	(3638999.998,1328999.999,4637.901)	[-1537, 3231]	[-9.222, 19.386]	[0, 0]	[0, 1]	[0, 1]	[0, 0]	0	0	0	644773
LD36361329.las	(3636000.001,1329000.000,4573.583)	(3639000.000,1331999.999,4661.103)	[-1666, 3227]	[-9.996, 19.362]	[0, 0]	[0, 1]	[0, 1]	[0, 0]	0	0	0	582367
LD36361332.las	(3636000.002,1332000.001,4578.304)	(3638999.999,1334999.997,4672.464)	[-1761, 3226]	[-10.566, 19.356]	[0, 0]	[0, 1]	[0, 1]	[0, 0]	0	0	0	537379
LD36361335.las	(3636000.001,1335000.001,4585.220)	(3639000.000,1338000.000,4628.222)	[-1848, 3225]	[-11.088, 19.35]	[0, 0]	[0, 1]	[0, 1]	[0, 0]	0	0	0	470412
LD36361338.las	(3636000.001,1338000.001,4597.235)	(3639000.000,1340999.999,4640.831)	[-3302, 3223]	[-19.812, 19.338]	[0, 0]	[0, 1]	[0, 1]	[0, 0]	0	0	0	456824
LD36361341.las	(3636000.001,1341000.002,4609.384)	(3639000.000,1343999.997,4666.362)	[-3295, 3254]	[-19.77, 19.524]	[0, 0]	[0, 1]	[0, 1]	[0, 0]	0	0	0	521923
LD36361344.las	(3636000.001,1344000.000,4623.961)	(3638999.999,1347000.000,4687.025)	[-3318, 3242]	[-19.908, 19.452]	[0, 0]	[0, 1]	[0, 1]	[0, 0]	0	0	0	426280
LD36361347.las	(3636000.004,1347000.001,4644.633)	(3639000.000,1349999.998,4704.308)	[-3330, 1906]	[-19.98, 11.436]	[0, 0]	[0, 1]	[0, 1]	[0, 0]	0	0	0	335995
LD36361350.las	(3636000.002,1350000.003,4661.260)	(3639000.000,1353000.000,4716.736)	[-3349, 1833]	[-20.094, 10.998]	[0, 0]	[0, 1]	[0, 1]	[0, 0]	0	0	0	420037
LD36361353.las	(3636000.001,1353000.001,4689.584)	(3638999.999,1355999.997,4759.895)	[-3344, 1743]	[-20.064, 10.458]	[0, 0]	[0, 1]	[0, 1]	[0, 0]	0	0	0	459185

# DPH-1.3 Report on ASPRS LAS File Format (Tiled Data) - Informational - continued

File	(Xmin, Ymin, Zmin)	(Xmax, Ymax, Zmax)	Extended Scan Angle	Scan Angle Rank	Scanner Channel	Scan Direction	Edge of Flight Line	User Data	Counts for Synthetic	Key-points	Withheld	Overlap
LD36361356.las	(3636000.002,1356000.002,4710.634)	(3639000.000,1358999.999,4794.590)	[-3331, 1611]	[-19.986, 9.666]	[0, 0]	[0, 1]	[0, 1]	[0, 0]	0	0	0	493397
LD36361359.las	(3636000.001,1359000.001,4727.061)	(3638999.997,1361999.999,4797.789)	[-3327, 1503]	[-19.962, 9.018]	[0, 0]	[0, 1]	[0, 1]	[0, 0]	0	0	0	603752
LD36361362.las	(3636000.002,1362000.001,4740.217)	(3639000.000,1365000.000,4809.259)	[-3346, 1426]	[-20.076, 8.556]	[0, 0]	[0, 1]	[0, 1]	[0, 0]	0	0	0	600815
LD36361365.las	(3636000.002,1365000.001,4755.568)	(3639000.000,1367999.999,5506.334)	[-3345, 1342]	[-20.07, 8.052]	[0, 0]	[0, 1]	[0, 1]	[0, 0]	0	0	0	669287
LD36361368.las	(3636000.001,1368000.004,4759.928)	(3639000.000,1370999.998,4833.829)	[-3380, 1212]	[-20.28, 7.272]	[0, 0]	[0, 1]	[0, 1]	[0, 0]	0	0	0	767729
LD36361371.las	(3636000.001,1371000.001,4784.715)	(3639000.000,1373999.999,4838.110)	[-3379, 1097]	[-20.274, 6.582]	[0, 0]	[0, 1]	[0, 1]	[0, 0]	0	0	0	720799
LD36361374.las	(3636000.001,1374000.000,4279.178)	(3639000.000,1376999.999,4836.319)	[-3328, 975]	[-19.968, 5.85]	[0, 0]	[0, 1]	[0, 1]	[0, 0]	0	0	0	928108
LD36361377.las	(3636000.002,1377000.001,4742.756)	(3639000.000,1380000.000,4803.327)	[-3341, 842]	[-20.046, 5.052]	[0, 0]	[0, 1]	[0, 1]	[0, 0]	0	0	0	1028572
LD36361380.las	(3636000.007,1380000.001,4704.003)	(3638999.996,1383000.000,4768.271)	[-3332, 749]	[-19.992, 4.494]	[0, 0]	[0, 1]	[0, 1]	[0, 0]	0	0	0	999596
LD36361383.las	(3636000.001,1383000.001,4666.834)	(3639000.000,1385999.999,4746.503)	[-3315, 635]	[-19.89, 3.81]	[0, 0]	[0, 1]	[0, 1]	[0, 0]	0	0	0	1061772
LD36361386.las	(3636000.004,1386000.001,4664.863)	(3639000.000,1388999.999,5122.486)	[-3312, 543]	[-19.872, 3.258]	[0, 0]	[0, 1]	[0, 1]	[0, 0]	0	0	0	1054648
LD36361389.las	(3636000.002,1389000.001,4675.916)	(3638999.994,1391999.999,4709.528)	[-3315, 440]	[-19.89, 2.64]	[0, 0]	[0, 1]	[0, 1]	[0, 0]	0	0	0	1057602
LD36361392.las	(3636000.001,1392000.002,3917.394)	(3639000.000,1395000.000,5120.124)	[-3309, 333]	[-19.854, 1.998]	[0, 0]	[0, 1]	[0, 1]	[0, 0]	0	0	0	1066956
LD36361395.las	(3636000.002,1395000.001,4675.194)	(3639000.000,1397999.999,4712.064)	[-3312, 224]	[-19.872, 1.344]	[0, 0]	[0, 1]	[0, 1]	[0, 0]	0	0	0	1089426
LD36361398.las	(3636000.004,1398000.001,4676.716)	(3638999.980,1400999.999,4737.714)	[-3313, 125]	[-19.878, 0.75]	[0, 0]	[0, 1]	[0, 1]	[0, 0]	0	0	0	1098512
LD36361401.las	(3636000.001,1401000.003,4681.746)	(3639000.000,1403999.997,4765.679)	[-3327, 12]	[-19.962, 0.072]	[0, 0]	[0, 1]	[0, 1]	[0, 0]	0	0	0	1061750
LD36361404.las	(3636000.001,1404000.000,4697.871)	(3638999.999,1406999.999,4771.621)	[-3329, -122]	[-19.974, -0.732]	[0, 0]	[0, 1]	[0, 1]	[0, 0]	0	0	0	1080002
LD36361407.las	(3636000.006,1407000.001,4020.760)	(3639000.000,1410000.000,4790.279)	[-3334, -237]	[-20.004, -1.422]	[0, 0]	[0, 1]	[0, 1]	[0, 0]	0	0	0	1048251
LD36361410.las	(3636000.001,1410000.001,4727.753)	(3638999.994,1413000.000,4812.950)	[-3344, -356]	[-20.064, -2.136]	[0, 0]	[0, 1]	[0, 1]	[0, 0]	0	0	0	1079246
LD36361413.las	(3636000.001,1413000.001,4396.418)	(3639000.000,1415999.999,4822.129)	[-3362, -453]	[-20.172, -2.718]	[0, 0]	[0, 1]	[0, 1]	[0, 0]	0	0	0	1072151
LD36361416.las	(3636000.001,1416000.000,4766.913)	(3638999.998,1418999.997,4837.047)	[-3362, -556]	[-20.172, -3.336]	[0, 0]	[0, 1]	[0, 1]	[0, 0]	0	0	0	1064079
LD36361419.las	(3636000.003,1419000.000,4052.617)	(3638999.996,1421999.997,4868.251)	[-3349, -423]	[-20.094, -2.538]	[0, 0]	[0, 1]	[0, 1]	[0, 0]	0	0	0	1085805
LD36361422.las	(3636000.003,1422000.001,4609.722)	(3638999.998,1425000.000,4894.505)	[-3361, -290]	[-20.166, -1.74]	[0, 0]	[0, 1]	[0, 1]	[0, 0]	0	0	0	1071906
LD36361425.las	(3636000.004,1425000.003,4809.567)	(3639000.000,1427999.999,5515.560)	[-3366, -205]	[-20.196, -1.23]	[0, 0]	[0, 1]	[0, 1]	[0, 0]	0	0	0	1051834
LD36361428.las	(3636000.001,1428000.001,4831.893)	(3638999.998,1431000.000,4905.010)	[-3392, -57]	[-20.352, -0.342]	[0, 0]	[0, 1]	[0, 1]	[0, 0]	0	0	0	1107892
LD36361431.las	(3636000.003,1431000.001,4298.915)	(3638999.997,1433999.998,5543.834)	[-3429, 61]	[-20.574, 0.366]	[0, 0]	[0, 1]	[0, 1]	[0, 0]	0	0	0	1054346
LD36361434.las	(3636000.001,1434000.000,4868.967)	(3639000.000,1436999.998,5225.006)	[-3429, 177]	[-20.574, 1.062]	[0, 0]	[0, 1]	[0, 1]	[0, 0]	0	0	0	1094338
LD36361437.las	(3636000.001,1437000.000,4892.215)	(3639000.000,1439999.998,5019.445)	[-3435, 274]	[-20.61, 1.644]	[0, 0]	[0, 1]	[0, 1]	[0, 0]	0	0	0	1091428
LD36361440.las	(3636000.001,1440000.003,4926.270)	(3638999.999,1443000.000,5062.716)	[-3448, 375]	[-20.688, 2.25]	[0, 0]	[0, 1]	[0, 1]	[0, 0]	0	0	0	1086978
LD36361443.las	(3636000.002,1443000.001,4950.994)	(3639000.000,1445999.999,5112.191)	[-3462, 484]	[-20.772, 2.904]	[0, 0]	[0, 1]	[0, 1]	[0, 0]	0	0	0	1110008
LD36391257.las	(3639000.007,1258922.369,4661.319)	(3641999.992,1260000.000,4685.575)	[-3298, 971]	[-19.788, 5.826]	[0, 0]	[0, 1]	[0, 1]	[0, 0]	0	0	0	247779
LD36391260.las	(3639000.004,1260000.001,4677.163)	(3641999.998,1262999.999,4699.384)	[-3295, 929]	[-19.77, 5.574]	[0, 0]	[0, 1]	[0, 1]	[0, 0]	0	0	0	899154
LD36391263.las	(3639000.003,1263000.000,4684.633)	(3641999.999,1265999.998,4706.474)	[-3297, 805]	[-19.782, 4.83]	[0, 0]	[0, 1]	[0, 1]	[0, 0]	0	0	0	1019950
LD36391266.las	(3639000.004,1266000.000,4685.128)	(3641999.999,1268999.999,4705.309)	[-3325, 734]	[-19.95, 4.404]	[0, 0]	[0, 1]	[0, 1]	[0, 0]	0	0	0	980468
LD36391269.las	(3639000.001,1269000.000,4691.310)	(3641999.999,1272000.000,4716.598)	[-3326, 613]	[-19.956, 3.678]	[0, 0]	[0, 1]	[0, 1]	[0, 0]	0	0	0	1049712
LD36391272.las	(3639000.002,1272000.001,4700.000)	(3641999.998,1275000.000,4737.366)	[-3332, 499]	[-19.992, 2.994]	[0, 0]	[0, 1]	[0, 1]	[0, 0]	0	0	0	1005656
LD36391275.las	(3639000.001,1275000.001,4708.721)	(3641999.998,1277999.998,5419.408)	[-3329, 367]	[-19.974, 2.202]	[0, 0]	[0, 1]	[0, 1]	[0, 0]	0	0	0	1025103
LD36391278.las	(3639000.004,1278000.002,4719.377)	(3641999.998,1280999.999,5236.246)	[-3329, 266]	[-19.974, 1.596]	[0, 0]	[0, 1]	[0, 1]	[0, 0]	0	0	0	1015303
LD36391281.las	(3639000.003,1281000.000,4726.329)	(3641999.995,1283999.999,5346.823)	[-3328, 168]	[-19.968, 1.008]	[0, 0]	[0, 1]	[0, 1]	[0, 0]	0	0	0	1023961
LD36391284.las	(3639000.003,1284000.000,4735.594)	(3641999.999,1286999.996,4759.941)	[-3333, 58]	[-19.998, 0.348]	[0, 0]	[0, 1]	[0, 1]	[0, 0]	0	0	0	1051572
LD36391287.las	(3639000.002,1287000.001,4740.004)	(3641999.994,1289999.994,4754.338)	[-3330, -52]	[-19.98, -0.312]	[0, 0]	[0, 1]	[0, 1]	[0, 0]	0	0	0	1036050
LD36391290.las	(3639000.001,1290000.001,4731.037)	(3641999.999,1292999.999,4763.170)	[-3328, -169]	[-19.968, -1.014]	[0, 0]	[0, 1]	[0, 1]	[0, 0]	0	0	0	1030370
LD36391293.las	(3639000.008,1293000.002,4737.310)	(3641999.996,1295999.998,5395.685)	[-3329, -284]	[-19.974, -1.704]	[0, 0]	[0, 1]	[0, 1]	[0, 0]	0	0	0	988018
LD36391296.las	(3639000.001,1296000.001,4753.596)	(3641999.996,1298999.999,4778.199)	[-3329, -378]	[-19.974, -2.268]	[0, 0]	[0, 1]	[0, 1]	[0, 0]	0	0	0	1030543
LD36391299.las	(3639000.001,1299000.000,4756.585)	(3641999.999,1301999.998,4776.493)	[-3330, -477]	[-19.98, -2.862]	[0, 0]	[0, 1]	[0, 1]	[0, 0]	0	0	0	1103228
LD36391302.las	(3639000.001,1302000.001,4759.157)	(3641999.997,1305000.000,4808.389)	[-3330, -524]	[-19.98, -3.144]	[0, 0]	[0, 1]	[0, 1]	[0, 0]	0	0	0	1007183
LD36391305.las	(3639000.001,1305000.003,4758.905)	(3641999.995,1307999.994,4789.652)	[-3347, -379]	[-20.082, -2.274]	[0, 0]	[0, 1]	[0, 1]	[0, 0]	0	0	0	1057348
LD36391308.las	(3639000.001,1308000.001,4700.158)	(3641999.999,1310999.997,5240.209)	[-3344, -273]	[-20.064, -1.638]	[0, 0]	[0, 1]	[0, 1]	[0, 0]	0	0	0	1024001
LD36391311.las	(3639000.002,1311000.000,4644.837)	(3641999.994,1313999.999,4760.860)	[-3330, -143]	[-19.98, -0.858]	[0, 0]	[0, 1]	[0, 1]	[0, 0]	0	0	0	1037731

# DPH-1.3 Report on ASPRS LAS File Format (Tiled Data) - Informational - continued

File	(Xmin, Ymin, Zmin)	(Xmax, Ymax, Zmax)	Extended Scan Angle	Scan Angle Rank	Scanner Channel	Scan Direction	Edge of Flight Line	User Data	Counts for Synthetic	Key-points	Withheld	Overlap
LD36391314.las	(3639000.003,1314000.000,4604.604)	(3641999.999,1316999.999,4707.350)	[-3294, -70]	[-19.764, -0.42]	[0, 0]	[0, 1]	[0, 1]	[0, 0]	0	0	0	1056547
LD36391317.las	(3639000.001,1317000.004,4592.294)	(3641999.995,1320000.000,5116.866)	[-3294, 30]	[-19.764, 0.18]	[0, 0]	[0, 1]	[0, 1]	[0, 0]	0	0	0	1016964
LD36391320.las	(3639000.001,1320000.001,4548.200)	(3641999.999,1323000.000,4630.644)	[-3281, 124]	[-19.686, 0.744]	[0, 0]	[0, 1]	[0, 1]	[0, 0]	0	0	0	1033772
LD36391323.las	(3639000.003,1323000.003,4551.864)	(3641999.997,1325999.999,4611.313)	[-3278, 233]	[-19.668, 1.398]	[0, 0]	[0, 1]	[0, 1]	[0, 0]	0	0	0	992366
LD36391326.las	(3639000.001,1326000.001,4555.768)	(3641999.999,1328999.999,4624.581)	[-3262, 383]	[-19.572, 2.298]	[0, 0]	[0, 1]	[0, 1]	[0, 0]	0	0	0	1084367
LD36391329.las	(3639000.001,1329000.000,4574.174)	(3641999.999,1331999.998,4708.347)	[-3264, 449]	[-19.584, 2.694]	[0, 0]	[0, 1]	[0, 1]	[0, 0]	0	0	0	1044053
LD36391332.las	(3639000.002,1332000.002,4592.629)	(3641999.999,1335000.000,4637.061)	[-3264, 539]	[-19.584, 3.234]	[0, 0]	[0, 1]	[0, 1]	[0, 0]	0	0	0	997168
LD36391335.las	(3639000.001,1335000.003,4610.857)	(3641999.998,1338000.000,4645.650)	[-3278, 678]	[-19.668, 4.068]	[0, 0]	[0, 1]	[0, 1]	[0, 0]	0	0	0	1052701
LD36391338.las	(3639000.001,1338000.001,4623.816)	(3641999.999,1340999.997,4686.618)	[-3290, 811]	[-19.74, 4.866]	[0, 0]	[0, 1]	[0, 1]	[0, 0]	0	0	0	994572
LD36391341.las	(3639000.001,1341000.000,4640.453)	(3641999.999,1343999.999,4736.552)	[-3278, 958]	[-19.668, 5.748]	[0, 0]	[0, 1]	[0, 1]	[0, 0]	0	0	0	838349
LD36391344.las	(3639000.001,1344000.000,4662.684)	(3641999.998,1347000.000,4747.156)	[-3280, 1040]	[-19.68, 6.24]	[0, 0]	[0, 1]	[0, 1]	[0, 0]	0	0	0	769743
LD36391347.las	(3639000.001,1347000.001,4683.048)	(3641999.998,1350000.000,5220.849)	[-3295, 1135]	[-19.77, 6.81]	[0, 0]	[0, 1]	[0, 1]	[0, 0]	0	0	0	682327
LD36391350.las	(3639000.001,1350000.001,4698.363)	(3641999.998,1353000.000,4788.038)	[-3297, 1283]	[-19.782, 7.698]	[0, 0]	[0, 1]	[0, 1]	[0, 0]	0	0	0	662556
LD36391353.las	(3639000.001,1353000.001,4707.363)	(3641999.999,1355999.997,4781.093)	[-3308, 1382]	[-19.848, 8.292]	[0, 0]	[0, 1]	[0, 1]	[0, 0]	0	0	0	548910
LD36391356.las	(3639000.002,1356000.000,4738.494)	(3641999.996,1358999.998,4818.314)	[-3328, 1449]	[-19.968, 8.694]	[0, 0]	[0, 1]	[0, 1]	[0, 0]	0	0	0	518112
LD36391359.las	(3639000.001,1359000.000,4772.848)	(3641999.995,1361999.998,4828.904)	[-3333, 1561]	[-19.998, 9.366]	[0, 0]	[0, 1]	[0, 1]	[0, 0]	0	0	0	460466
LD36391362.las	(3639000.001,1362000.001,4772.415)	(3641999.999,1364999.998,4847.622)	[-3344, 1698]	[-20.064, 10.188]	[0, 0]	[0, 1]	[0, 1]	[0, 0]	0	0	0	431458
LD36391365.las	(3639000.002,1365000.002,4790.469)	(3641999.999,1368000.000,4865.692)	[-3345, 1823]	[-20.07, 10.938]	[0, 0]	[0, 1]	[0, 1]	[0, 0]	0	0	0	386868
LD36391368.las	(3639000.001,1368000.001,4796.651)	(3641999.997,1370999.999,4887.779)	[-3344, 1960]	[-20.064, 11.76]	[0, 0]	[0, 1]	[0, 1]	[0, 0]	0	0	0	331253
LD36391371.las	(3639000.001,1371000.002,4784.262)	(3641999.997,1373999.998,4866.732)	[-3363, 3298]	[-20.178, 19.788]	[0, 0]	[0, 1]	[0, 1]	[0, 0]	0	0	0	320070
LD36391374.las	(3639000.001,1374000.002,4752.143)	(3641999.999,1376999.999,4833.714)	[-3360, 3292]	[-20.16, 19.752]	[0, 0]	[0, 1]	[0, 1]	[0, 0]	0	0	0	355470
LD36391377.las	(3639000.001,1377000.000,4714.902)	(3641999.999,1380000.000,4793.888)	[-3347, 3265]	[-20.082, 19.59]	[0, 0]	[0, 1]	[0, 1]	[0, 0]	0	0	0	264100
LD36391380.las	(3639000.001,1380000.002,4689.167)	(3641999.999,1383000.000,4750.253)	[-1933, 3257]	[-11.598, 19.542]	[0, 0]	[0, 1]	[0, 1]	[0, 0]	0	0	0	317769
LD36391383.las	(3639000.001,1383000.001,4667.888)	(3641999.999,1385999.998,4736.234)	[-1814, 3257]	[-10.884, 19.542]	[0, 0]	[0, 1]	[0, 1]	[0, 0]	0	0	0	365251
LD36391386.las	(3639000.001,1386000.000,4654.131)	(3641999.999,1388999.999,4723.823)	[-1698, 3258]	[-10.188, 19.548]	[0, 0]	[0, 1]	[0, 1]	[0, 0]	0	0	0	421755
LD36391389.las	(3639000.002,1389000.000,4649.230)	(3641999.999,1391999.996,4746.503)	[-1576, 3257]	[-9.456, 19.542]	[0, 0]	[0, 1]	[0, 1]	[0, 0]	0	0	0	474477
LD36391392.las	(3639000.003,1392000.000,4659.023)	(3641999.999,1395000.000,4731.739)	[-1505, 3268]	[-9.03, 19.608]	[0, 0]	[0, 1]	[0, 1]	[0, 0]	0	0	0	522955
LD36391395.las	(3639000.001,1395000.001,4663.367)	(3641999.999,1397999.999,5201.935)	[-1365, 3291]	[-8.19, 19.746]	[0, 0]	[0, 1]	[0, 1]	[0, 0]	0	0	0	652135
LD36391398.las	(3639000.006,1398000.003,4667.891)	(3641999.999,1400999.999,4735.512)	[-1291, 3293]	[-7.746, 19.758]	[0, 0]	[0, 1]	[0, 1]	[0, 0]	0	0	0	641285
LD36391401.las	(3639000.002,1401000.002,4684.833)	(3641999.999,1403999.999,5107.326)	[-1207, 3291]	[-7.242, 19.746]	[0, 0]	[0, 1]	[0, 1]	[0, 0]	0	0	0	702272
LD36391404.las	(3639000.001,1404000.000,4697.740)	(3641999.999,1406999.999,4759.387)	[-1074, 3295]	[-6.444, 19.77]	[0, 0]	[0, 1]	[0, 1]	[0, 0]	0	0	0	823253
LD36391407.las	(3639000.003,1407000.000,4710.092)	(3641999.999,1410000.000,4782.038)	[-948, 3293]	[-5.688, 19.758]	[0, 0]	[0, 1]	[0, 1]	[0, 0]	0	0	0	951828
LD36391410.las	(3639000.005,1410000.001,4726.572)	(3641999.999,1413000.000,4784.948)	[-840, 3308]	[-5.04, 19.848]	[0, 0]	[0, 1]	[0, 1]	[0, 0]	0	0	0	1075857
LD36391413.las	(3639000.001,1413000.002,4746.834)	(3641999.999,1415999.999,4829.977)	[-744, 3341]	[-4.464, 20.046]	[0, 0]	[0, 1]	[0, 1]	[0, 0]	0	0	0	1093268
LD36391416.las	(3639000.001,1416000.001,4781.828)	(3641999.998,1418999.999,4856.037)	[-644, 3359]	[-3.864, 20.154]	[0, 0]	[0, 1]	[0, 1]	[0, 0]	0	0	0	1047750
LD36391419.las	(3639000.001,1419000.000,4794.567)	(3641999.999,1421999.998,4875.046)	[-555, 3341]	[-3.33, 20.046]	[0, 0]	[0, 1]	[0, 1]	[0, 0]	0	0	0	1079543
LD36391422.las	(3639000.002,1422000.000,4479.023)	(3641999.997,1424999.997,4871.637)	[-422, 3342]	[-2.532, 20.052]	[0, 0]	[0, 1]	[0, 1]	[0, 0]	0	0	0	1054465
LD36391425.las	(3639000.001,1425000.003,4845.253)	(3641999.998,1428000.000,4909.298)	[-289, 3356]	[-1.734, 20.136]	[0, 0]	[0, 1]	[0, 1]	[0, 0]	0	0	0	1066279
LD36391428.las	(3639000.004,1428000.002,4862.667)	(3641999.999,1431000.000,4932.756)	[-204, 3376]	[-1.224, 20.256]	[0, 0]	[0, 1]	[0, 1]	[0, 0]	0	0	0	1061818
LD36391431.las	(3639000.001,1431000.005,4903.711)	(3641999.999,1433999.998,5774.132)	[-56, 3396]	[-0.336, 20.376]	[0, 0]	[0, 1]	[0, 1]	[0, 0]	0	0	0	1048751
LD36391434.las	(3639000.003,1434000.000,4792.149)	(3641999.999,1436999.997,4990.207)	[62, 3397]	[0.372, 20.382]	[0, 0]	[0, 1]	[0, 1]	[0, 0]	0	0	0	1041573
LD36391437.las	(3639000.003,1437000.000,4931.388)	(3641999.998,1439999.999,5013.468)	[178, 3408]	[1.068, 20.448]	[0, 0]	[0, 1]	[0, 1]	[0, 0]	0	0	0	1057222
LD36391440.las	(3639000.002,1440000.001,4955.620)	(3641999.997,1443000.000,5038.802)	[275, 3412]	[1.65, 20.472]	[0, 0]	[0, 1]	[0, 1]	[0, 0]	0	0	0	1056932
LD36391443.las	(3639000.003,1443000.002,4980.046)	(3641999.998,1446000.000,5086.499)	[376, 3429]	[2.256, 20.574]	[0, 0]	[0, 1]	[0, 1]	[0, 0]	0	0	0	1082128
LD36421257.las	(3642000.002,1259033.807,4662.579)	(3644999.999,1260000.000,4681.264)	[-3269, 3219]	[-19.614, 19.314]	[0, 0]	[0, 1]	[0, 1]	[0, 0]	0	0	0	98223
LD36421260.las	(3642000.000,1260000.001,4666.726)	(3644999.999,1262999.999,4685.043)	[-3278, 3226]	[-19.668, 19.356]	[0, 0]	[0, 1]	[0, 1]	[0, 0]	0	0	0	331623
LD36421263.las	(3642000.000,1263000.000,4670.292)	(3644999.999,1265999.999,4689.738)	[-3294, 3249]	[-19.764, 19.494]	[0, 0]	[0, 1]	[0, 1]	[0, 0]	0	0	0	285030
LD36421266.las	(3642000.000,1266000.000,4026.278)	(3644999.999,1268999.999,4691.421)	[-1955, 3259]	[-11.73, 19.554]	[0, 0]	[0, 1]	[0, 1]	[0, 0]	0	0	0	332583
LD36421269.las	(3642000.001,1269000.000,4683.294)	(3644999.999,1272000.000,4700.788)	[-1811, 3261]	[-10.866, 19.566]	[0, 0]	[0, 1]	[0, 1]	[0, 0]	0	0	0	366552



# DPH-1.3 Report on ASPRS LAS File Format (Tiled Data) - Informational - continued

File	(Xmin, Ymin, Zmin)	(Xmax, Ymax, Zmax)	Extended Scan Angle	Scan Angle Rank	Scanner Channel	Scan Direction	Edge of Flight Line	User Data	Counts for Synthetic	Key-points	Withheld	Overlap
LD36421272.las	(3642000.000,1272000.002,4687.605)	(3644999.999,1275000.000,4712.789)	[-1679, 3259]	[-10.074, 19.554]	[0, 0]	[0, 1]	[0, 1]	[0, 0]	0	0	0	445518
LD36421275.las	(3642000.000,1275000.001,4697.638)	(3644999.998,1277999.999,4722.153)	[-1600, 3267]	[-9.6, 19.602]	[0, 0]	[0, 1]	[0, 1]	[0, 0]	0	0	0	480659
LD36421278.las	(3642000.003,1278000.001,4479.528)	(3644999.999,1280999.998,4728.334)	[-1492, 3278]	[-8.952, 19.668]	[0, 0]	[0, 1]	[0, 1]	[0, 0]	0	0	0	536132
LD36421281.las	(3642000.000,1281000.000,4713.859)	(3644999.999,1283999.999,4735.640)	[-1399, 3274]	[-8.394, 19.644]	[0, 0]	[0, 1]	[0, 1]	[0, 0]	0	0	0	593320
LD36421284.las	(3642000.000,1284000.000,4717.976)	(3644999.999,1287000.000,4740.322)	[-1253, 3291]	[-7.518, 19.746]	[0, 0]	[0, 1]	[0, 1]	[0, 0]	0	0	0	633277
LD36421287.las	(3642000.002,1287000.001,4727.130)	(3644999.999,1290000.000,4749.242)	[-1203, 3292]	[-7.218, 19.752]	[0, 0]	[0, 1]	[0, 1]	[0, 0]	0	0	0	679894
LD36421290.las	(3642000.001,1290000.001,4716.152)	(3644999.998,1292999.998,5350.937)	[-1095, 3294]	[-6.57, 19.764]	[0, 0]	[0, 1]	[0, 1]	[0, 0]	0	0	0	772998
LD36421293.las	(3642000.000,1293000.000,4736.063)	(3644999.999,1295999.999,4758.859)	[-947, 3291]	[-5.682, 19.746]	[0, 0]	[0, 1]	[0, 1]	[0, 0]	0	0	0	892874
LD36421296.las	(3642000.004,1296000.002,4387.468)	(3644999.994,1298999.996,4771.178)	[-834, 3299]	[-5.004, 19.794]	[0, 0]	[0, 1]	[0, 1]	[0, 0]	0	0	0	1048203
LD36421299.las	(3642000.000,1299000.000,4747.914)	(3644999.998,1302000.000,4972.224)	[-751, 3308]	[-4.506, 19.848]	[0, 0]	[0, 1]	[0, 1]	[0, 0]	0	0	0	1076415
LD36421302.las	(3642000.001,1302000.001,4743.878)	(3644999.999,1305000.000,4782.874)	[-604, 3297]	[-3.624, 19.782]	[0, 0]	[0, 1]	[0, 1]	[0, 0]	0	0	0	1042576
LD36421305.las	(3642000.000,1305000.001,4709.850)	(3644999.998,1307999.999,4784.479)	[-523, 3295]	[-3.138, 19.77]	[0, 0]	[0, 1]	[0, 1]	[0, 0]	0	0	0	1046444
LD36421308.las	(3642000.000,1308000.001,4638.649)	(3644999.999,1310999.998,4768.786)	[-378, 3285]	[-2.268, 19.71]	[0, 0]	[0, 1]	[0, 1]	[0, 0]	0	0	0	1037975
LD36421311.las	(3642000.001,1311000.000,4617.133)	(3644999.998,1313999.998,4713.796)	[-272, 3267]	[-1.632, 19.602]	[0, 0]	[0, 1]	[0, 1]	[0, 0]	0	0	0	1023475
LD36421314.las	(3642000.001,1314000.001,4587.425)	(3644999.999,1317000.000,4658.655)	[-142, 3227]	[-0.852, 19.362]	[0, 0]	[0, 1]	[0, 1]	[0, 0]	0	0	0	1051485
LD36421317.las	(3642000.000,1317000.001,4556.359)	(3644999.994,1320000.000,4618.173)	[-69, 3220]	[-0.414, 19.32]	[0, 0]	[0, 1]	[0, 1]	[0, 0]	0	0	0	1059784
LD36421320.las	(3642000.003,1320000.002,4540.739)	(3644999.999,1323000.000,4605.460)	[31, 3214]	[0.186, 19.284]	[0, 0]	[0, 1]	[0, 1]	[0, 0]	0	0	0	1028009
LD36421323.las	(3642000.008,1323000.001,4382.189)	(3644999.997,1325999.998,4571.802)	[126, 3206]	[0.756, 19.236]	[0, 0]	[0, 1]	[0, 1]	[0, 0]	0	0	0	1033895
LD36421326.las	(3642000.003,1326000.000,4558.994)	(3644999.996,1328999.999,4606.234)	[234, 3225]	[1.404, 19.35]	[0, 0]	[0, 1]	[0, 1]	[0, 0]	0	0	0	1077603
LD36421329.las	(3642000.000,1329000.002,4578.925)	(3644999.999,1331999.998,4634.177)	[384, 3241]	[2.304, 19.446]	[0, 0]	[0, 1]	[0, 1]	[0, 0]	0	0	0	1028287
LD36421332.las	(3642000.001,1332000.001,4597.648)	(3644999.998,1335000.000,4652.940)	[449, 3252]	[2.694, 19.512]	[0, 0]	[0, 1]	[0, 1]	[0, 0]	0	0	0	1059999
LD36421335.las	(3642000.002,1335000.001,4612.228)	(3644999.999,1338000.000,4684.420)	[410, 3260]	[2.46, 19.56]	[0, 0]	[0, 1]	[0, 1]	[0, 0]	0	0	0	1075173
LD36421338.las	(3642000.000,1338000.002,4636.464)	(3644999.999,1340999.998,4783.553)	[304, 3274]	[1.824, 19.644]	[0, 0]	[0, 1]	[0, 1]	[0, 0]	0	0	0	1022221
LD36421341.las	(3642000.002,1341000.000,4669.200)	(3644999.997,1343999.999,4752.618)	[215, 3294]	[1.29, 19.764]	[0, 0]	[0, 1]	[0, 1]	[0, 0]	0	0	0	1065028
LD36421344.las	(3642000.006,1344000.002,4723.636)	(3644999.998,1346999.995,4789.383)	[127, 3294]	[0.762, 19.764]	[0, 0]	[0, 1]	[0, 1]	[0, 0]	0	0	0	1013927
LD36421347.las	(3642000.004,1347000.001,4725.798)	(3644999.999,1349999.998,4797.661)	[-1, 3313]	[-0.006, 19.878]	[0, 0]	[0, 1]	[0, 1]	[0, 0]	0	0	0	1050287
LD36421350.las	(3642000.001,1350000.001,4572.425)	(3644999.999,1352999.999,4825.512)	[-146, 3327]	[-0.876, 19.962]	[0, 0]	[0, 1]	[0, 1]	[0, 0]	0	0	0	1027343
LD36421353.las	(3642000.001,1353000.003,4761.175)	(3644999.997,1355999.998,5360.557)	[-257, 3345]	[-1.542, 20.07]	[0, 0]	[0, 1]	[0, 1]	[0, 0]	0	0	0	1040370
LD36421356.las	(3642000.004,1356000.001,4760.686)	(3644999.997,1358999.999,4845.194)	[-368, 3345]	[-2.208, 20.07]	[0, 0]	[0, 1]	[0, 1]	[0, 0]	0	0	0	1020103
LD36421359.las	(3642000.000,1359000.003,4785.463)	(3644999.999,1362000.000,4852.907)	[-461, 3329]	[-2.766, 19.974]	[0, 0]	[0, 1]	[0, 1]	[0, 0]	0	0	0	1132626
LD36421362.las	(3642000.003,1362000.001,4802.366)	(3644999.998,1365000.000,4905.266)	[-580, 3334]	[-3.48, 20.004]	[0, 0]	[0, 1]	[0, 1]	[0, 0]	0	0	0	1070339
LD36421365.las	(3642000.002,1365000.001,4831.253)	(3644999.999,1368000.000,4921.253)	[-681, 3329]	[-4.086, 19.974]	[0, 0]	[0, 1]	[0, 1]	[0, 0]	0	0	0	1087806
LD36421368.las	(3642000.000,1368000.001,4822.474)	(3644999.999,1370999.999,4924.925)	[-777, 3343]	[-4.662, 20.058]	[0, 0]	[0, 1]	[0, 1]	[0, 0]	0	0	0	1040776
LD36421371.las	(3642000.000,1371000.000,4773.580)	(3644999.999,1373999.999,4865.906)	[-902, 3345]	[-5.412, 20.07]	[0, 0]	[0, 1]	[0, 1]	[0, 0]	0	0	0	964143
LD36421374.las	(3642000.002,1374000.000,4735.496)	(3644999.999,1376999.998,5124.714)	[-1011, 3294]	[-6.066, 19.764]	[0, 0]	[0, 1]	[0, 1]	[0, 0]	0	0	0	916187
LD36421377.las	(3642000.000,1377000.004,4678.990)	(3644999.997,1379999.999,4771.030)	[-1108, 3291]	[-6.648, 19.746]	[0, 0]	[0, 1]	[0, 1]	[0, 0]	0	0	0	786587
LD36421380.las	(3642000.000,1380000.002,4651.552)	(3644999.996,1383000.000,4748.485)	[-1210, 3297]	[-7.26, 19.782]	[0, 0]	[0, 1]	[0, 1]	[0, 0]	0	0	0	681693
LD36421383.las	(3642000.000,1383000.001,4643.075)	(3644999.997,1385999.999,4710.716)	[-1310, 3257]	[-7.86, 19.542]	[0, 0]	[0, 1]	[0, 1]	[0, 0]	0	0	0	658620
LD36421386.las	(3642000.001,1386000.001,4644.512)	(3644999.998,1388999.999,4764.587)	[-1409, 3263]	[-8.454, 19.578]	[0, 0]	[0, 1]	[0, 1]	[0, 0]	0	0	0	634942
LD36421389.las	(3642000.000,1389000.000,4648.967)	(3644999.999,1391999.997,4712.691)	[-1529, 3273]	[-9.174, 19.638]	[0, 0]	[0, 1]	[0, 1]	[0, 0]	0	0	0	562114
LD36421392.las	(3642000.001,1392000.002,4653.052)	(3644999.998,1394999.998,4720.565)	[-1666, 3259]	[-9.996, 19.554]	[0, 0]	[0, 1]	[0, 1]	[0, 0]	0	0	0	597342
LD36421395.las	(3642000.000,1395000.002,4664.640)	(3644999.999,1397999.999,5304.330)	[-1774, 3237]	[-10.644, 19.422]	[0, 0]	[0, 1]	[0, 1]	[0, 0]	0	0	0	491162
LD36421398.las	(3642000.001,1398000.005,3986.649)	(3644999.999,1400999.999,4792.435)	[-1880, 3271]	[-11.28, 19.626]	[0, 0]	[0, 1]	[0, 1]	[0, 0]	0	0	0	409900
LD36421401.las	(3642000.002,1401000.000,4699.492)	(3644999.999,1403999.999,4805.492)	[-2006, 3280]	[-12.036, 19.68]	[0, 0]	[0, 1]	[0, 1]	[0, 0]	0	0	0	367561
LD36421404.las	(3642000.000,1404000.004,4716.884)	(3644999.999,1406999.999,4826.710)	[-3328, 3293]	[-19.968, 19.758]	[0, 0]	[0, 1]	[0, 1]	[0, 0]	0	0	0	357546
LD36421407.las	(3642000.000,1407000.001,4736.742)	(3644999.999,1410000.000,4928.438)	[-3344, 3286]	[-20.064, 19.716]	[0, 0]	[0, 1]	[0, 1]	[0, 0]	0	0	0	335175
LD36421410.las	(3642000.000,1410000.001,4760.151)	(3644999.999,1413000.000,4882.884)	[-3344, 1954]	[-20.064, 11.724]	[0, 0]	[0, 1]	[0, 1]	[0, 0]	0	0	0	307872
LD36421413.las	(3642000.002,1413000.001,4783.225)	(3644999.999,1415999.999,4897.293)	[-3347, 1852]	[-20.082, 11.112]	[0, 0]	[0, 1]	[0, 1]	[0, 0]	0	0	0	394545
LD36421416.las	(3642000.002,1416000.000,4829.902)	(3644999.999,1418999.997,4935.223)	[-3329, 1759]	[-19.974, 10.554]	[0, 0]	[0, 1]	[0, 1]	[0, 0]	0	0	0	445879

# DPH-1.3 Report on ASPRS LAS File Format (Tiled Data) - Informational - continued

File	(Xmin, Ymin, Zmin)	(Xmax, Ymax, Zmax)	Extended Scan Angle	Scan Angle Rank	Scanner Channel	Scan Direction	Edge of Flight Line	User Data	Counts for Synthetic	Key-points	Withheld	Overlap
LD36421419.las	(3642000.000,1419000.002,4813.776)	(3644999.999,1421999.997,5207.250)	[-3345, 1651]	[-20.07, 9.906]	[0, 0]	[0, 1]	[0, 1]	[0, 0]	0	0	0	533618
LD36421422.las	(3642000.000,1422000.000,4811.969)	(3644999.998,1425000.000,4880.312)	[-3362, 1548]	[-20.172, 9.288]	[0, 0]	[0, 1]	[0, 1]	[0, 0]	0	0	0	569587
LD36421425.las	(3642000.004,1425000.003,4834.557)	(3644999.999,1428000.000,4901.706)	[-3361, 1452]	[-20.166, 8.712]	[0, 0]	[0, 1]	[0, 1]	[0, 0]	0	0	0	629993
LD36421428.las	(3642000.001,1428000.001,4869.849)	(3644999.999,1430999.999,4966.581)	[-3379, 1361]	[-20.274, 8.166]	[0, 0]	[0, 1]	[0, 1]	[0, 0]	0	0	0	636363
LD36421431.las	(3642000.008,1431000.002,4879.242)	(3644999.996,1433999.999,4989.406)	[-3380, 1224]	[-20.28, 7.344]	[0, 0]	[0, 1]	[0, 1]	[0, 0]	0	0	0	737014
LD36421434.las	(3642000.003,1434000.000,4899.400)	(3644999.999,1436999.999,5007.726)	[-3412, 1120]	[-20.472, 6.72]	[0, 0]	[0, 1]	[0, 1]	[0, 0]	0	0	0	797051
LD36421437.las	(3642000.001,1437000.001,4489.374)	(3644999.999,1439999.999,5046.778)	[-3445, 1025]	[-20.67, 6.15]	[0, 0]	[0, 1]	[0, 1]	[0, 0]	0	0	0	853753
LD36421440.las	(3642000.002,1440000.006,4961.916)	(3644999.999,1442999.999,5047.001)	[-3481, 924]	[-20.886, 5.544]	[0, 0]	[0, 1]	[0, 1]	[0, 0]	0	0	0	954860
LD36421443.las	(3642000.000,1443000.001,4979.199)	(3644999.999,1446000.000,5082.086)	[-3481, 806]	[-20.886, 4.836]	[0, 0]	[0, 1]	[0, 1]	[0, 0]	0	0	0	1069876
LD36451257.las	(3645000.000,1259163.988,4652.104)	(3647999.984,1260000.000,4666.782)	[-879, 3248]	[-5.274, 19.488]	[0, 0]	[0, 1]	[0, 1]	[0, 0]	0	0	0	258233
LD36451260.las	(3645000.001,1260000.001,4655.519)	(3647999.996,1262999.999,4671.385)	[-1015, 3266]	[-6.09, 19.596]	[0, 0]	[0, 1]	[0, 1]	[0, 0]	0	0	0	867117
LD36451263.las	(3645000.000,1263000.000,4657.615)	(3647999.999,1265999.998,4675.069)	[-1133, 3263]	[-6.798, 19.578]	[0, 0]	[0, 1]	[0, 1]	[0, 0]	0	0	0	756710
LD36451266.las	(3645000.000,1266000.000,4659.197)	(3647999.999,1268999.998,4684.131)	[-1209, 3269]	[-7.254, 19.614]	[0, 0]	[0, 1]	[0, 1]	[0, 0]	0	0	0	712020
LD36451269.las	(3645000.000,1269000.000,4670.775)	(3647999.999,1272000.000,4689.722)	[-1334, 3268]	[-8.004, 19.608]	[0, 0]	[0, 1]	[0, 1]	[0, 0]	0	0	0	646837
LD36451272.las	(3645000.000,1272000.001,4676.392)	(3647999.999,1275000.000,4697.829)	[-1447, 3295]	[-8.682, 19.77]	[0, 0]	[0, 1]	[0, 1]	[0, 0]	0	0	0	573371
LD36451275.las	(3645000.000,1275000.001,4687.432)	(3647999.999,1277999.999,4709.334)	[-1565, 3278]	[-9.39, 19.668]	[0, 0]	[0, 1]	[0, 1]	[0, 0]	0	0	0	554214
LD36451278.las	(3645000.000,1278000.000,4697.619)	(3647999.995,1280999.999,4721.182)	[-1666, 3293]	[-9.996, 19.758]	[0, 0]	[0, 1]	[0, 1]	[0, 0]	0	0	0	500842
LD36451281.las	(3645000.001,1281000.000,4699.243)	(3647999.994,1283999.995,4720.184)	[-1755, 3295]	[-10.53, 19.77]	[0, 0]	[0, 1]	[0, 1]	[0, 0]	0	0	0	453793
LD36451284.las	(3645000.000,1284000.000,4707.983)	(3647999.999,1287000.000,4729.347)	[-1847, 3291]	[-11.082, 19.746]	[0, 0]	[0, 1]	[0, 1]	[0, 0]	0	0	0	379560
LD36451287.las	(3645000.000,1287000.001,3944.799)	(3647999.996,1289999.999,5509.782)	[-1961, 3292]	[-11.766, 19.752]	[0, 0]	[0, 1]	[0, 1]	[0, 0]	0	0	0	340623
LD36451290.las	(3645000.000,1290000.003,4719.974)	(3647999.999,1292999.999,4764.623)	[-3327, 3291]	[-19.962, 19.746]	[0, 0]	[0, 1]	[0, 1]	[0, 0]	0	0	0	330087
LD36451293.las	(3645000.000,1293000.000,4726.434)	(3647999.998,1295999.996,4741.605)	[-3331, 3297]	[-19.986, 19.782]	[0, 0]	[0, 1]	[0, 1]	[0, 0]	0	0	0	374073
LD36451296.las	(3645000.004,1296000.001,4736.162)	(3647999.999,1298999.999,4757.431)	[-3328, 3276]	[-19.968, 19.656]	[0, 0]	[0, 1]	[0, 1]	[0, 0]	0	0	0	309971
LD36451299.las	(3645000.004,1299000.000,4743.731)	(3647999.999,1302000.000,4761.490)	[-3343, 1821]	[-20.058, 10.926]	[0, 0]	[0, 1]	[0, 1]	[0, 0]	0	0	0	413306
LD36451302.las	(3645000.001,1302000.001,4733.288)	(3647999.999,1304999.999,4768.376)	[-3346, 1713]	[-20.076, 10.278]	[0, 0]	[0, 1]	[0, 1]	[0, 0]	0	0	0	450079
LD36451305.las	(3645000.002,1305000.001,4673.819)	(3647999.999,1307999.998,4777.153)	[-3332, 1632]	[-19.992, 9.792]	[0, 0]	[0, 1]	[0, 1]	[0, 0]	0	0	0	512059
LD36451308.las	(3645000.000,1308000.000,4623.547)	(3647999.999,1310999.999,4730.575)	[-3304, 1531]	[-19.824, 9.186]	[0, 0]	[0, 1]	[0, 1]	[0, 0]	0	0	0	523547
LD36451311.las	(3645000.004,1311000.000,4043.473)	(3647999.999,1313999.999,4656.887)	[-3264, 1386]	[-19.584, 8.316]	[0, 0]	[0, 1]	[0, 1]	[0, 0]	0	0	0	616351
LD36451314.las	(3645000.002,1314000.000,4550.634)	(3647999.999,1317000.000,4623.567)	[-3261, 1273]	[-19.566, 7.638]	[0, 0]	[0, 1]	[0, 1]	[0, 0]	0	0	0	675877
LD36451317.las	(3645000.001,1317000.003,4534.423)	(3647999.999,1319999.999,4587.573)	[-3242, 1161]	[-19.452, 6.966]	[0, 0]	[0, 1]	[0, 1]	[0, 0]	0	0	0	719043
LD36451320.las	(3645000.000,1320000.002,4534.417)	(3647999.999,1323000.000,4565.316)	[-3243, 1073]	[-19.458, 6.438]	[0, 0]	[0, 1]	[0, 1]	[0, 0]	0	0	0	729820
LD36451323.las	(3645000.008,1323000.001,4541.080)	(3647999.999,1325999.999,4580.745)	[-3244, 961]	[-19.464, 5.766]	[0, 0]	[0, 1]	[0, 1]	[0, 0]	0	0	0	818439
LD36451326.las	(3645000.001,1326000.000,4560.050)	(3647999.999,1328999.995,4608.058)	[-3260, 851]	[-19.56, 5.106]	[0, 0]	[0, 1]	[0, 1]	[0, 0]	0	0	0	964697
LD36451329.las	(3645000.001,1329000.001,4595.975)	(3647999.999,1331999.998,4660.936)	[-3262, 748]	[-19.572, 4.488]	[0, 0]	[0, 1]	[0, 1]	[0, 0]	0	0	0	1039899
LD36451332.las	(3645000.000,1332000.003,4626.467)	(3647999.999,1334999.999,4692.487)	[-3271, 630]	[-19.626, 3.78]	[0, 0]	[0, 1]	[0, 1]	[0, 0]	0	0	0	1013796
LD36451335.las	(3645000.003,1335000.001,4647.497)	(3647999.994,1338000.000,4713.622)	[-3294, 517]	[-19.764, 3.102]	[0, 0]	[0, 1]	[0, 1]	[0, 0]	0	0	0	1008364
LD36451338.las	(3645000.001,1338000.003,4664.446)	(3647999.999,1340999.999,5515.816)	[-3296, 408]	[-19.776, 2.448]	[0, 0]	[0, 1]	[0, 1]	[0, 0]	0	0	0	1030303
LD36451341.las	(3645000.002,1341000.000,4692.445)	(3647999.997,1343999.999,5294.064)	[-3326, 304]	[-19.956, 1.824]	[0, 0]	[0, 1]	[0, 1]	[0, 0]	0	0	0	1015978
LD36451344.las	(3645000.002,1344000.000,4713.905)	(3647999.997,1347000.000,4782.881)	[-3328, 214]	[-19.968, 1.284]	[0, 0]	[0, 1]	[0, 1]	[0, 0]	0	0	0	1033647
LD36451347.las	(3645000.000,1347000.002,4764.836)	(3647999.999,1349999.998,5610.255)	[-3342, 126]	[-20.052, 0.756]	[0, 0]	[0, 1]	[0, 1]	[0, 0]	0	0	0	1066262
LD36451350.las	(3645000.000,1350000.001,4781.175)	(3647999.998,1353000.000,4817.858)	[-3361, -2]	[-20.166, -0.012]	[0, 0]	[0, 1]	[0, 1]	[0, 0]	0	0	0	1039624
LD36451353.las	(3645000.000,1353000.001,4800.594)	(3647999.999,1355999.999,4872.083)	[-3379, -148]	[-20.274, -0.888]	[0, 0]	[0, 1]	[0, 1]	[0, 0]	0	0	0	1059771
LD36451356.las	(3645000.001,1356000.001,4812.431)	(3647999.998,1358999.999,4901.811)	[-3380, -259]	[-20.28, -1.554]	[0, 0]	[0, 1]	[0, 1]	[0, 0]	0	0	0	1006398
LD36451359.las	(3645000.003,1359000.000,4812.471)	(3647999.996,1362000.000,4905.781)	[-3394, -369]	[-20.364, -2.214]	[0, 0]	[0, 1]	[0, 1]	[0, 0]	0	0	0	1045581
LD36451362.las	(3645000.000,1362000.001,4844.492)	(3647999.998,1365000.000,5214.192)	[-3416, -462]	[-20.496, -2.772]	[0, 0]	[0, 1]	[0, 1]	[0, 0]	0	0	0	1037632
LD36451365.las	(3645000.000,1365000.001,4864.564)	(3647999.997,1367999.997,4943.353)	[-3417, -559]	[-20.502, -3.354]	[0, 0]	[0, 1]	[0, 1]	[0, 0]	0	0	0	1071152
LD36451368.las	(3645000.000,1368000.001,4794.059)	(3647999.999,1370999.999,4920.020)	[-3394, -441]	[-20.364, -2.646]	[0, 0]	[0, 1]	[0, 1]	[0, 0]	0	0	0	1048682
LD36451371.las	(3645000.000,1371000.001,4741.339)	(3647999.997,1373999.999,4827.546)	[-3338, -345]	[-20.028, -2.07]	[0, 0]	[0, 1]	[0, 1]	[0, 0]	0	0	0	1109632
LD36451374.las	(3645000.004,1374000.000,4697.274)	(3647999.992,1376999.998,4776.975)	[-3328, -224]	[-19.968, -1.344]	[0, 0]	[0, 1]	[0, 1]	[0, 0]	0	0	0	1035347

# DPH-1.3 Report on ASPRS LAS File Format (Tiled Data) - Informational - continued

File	(Xmin, Ymin, Zmin)	(Xmax, Ymax, Zmax)	Extended Scan Angle	Scan Angle Rank	Scanner Channel	Scan Direction	Edge of Flight Line	User Data	Counts for Synthetic	Key-points	Withheld	Overlap
LD36451377.las	(3645000.002,1377000.000,4670.893)	(3647999.999,1379999.999,4735.394)	[-3306, -88]	[-19.836, -0.528]	[0, 0]	[0, 1]	[0, 1]	[0, 0]	0	0	0	1028170
LD36451380.las	(3645000.001,1380000.002,4635.775)	(3647999.999,1383000.000,5238.287)	[-3309, 9]	[-19.854, 0.054]	[0, 0]	[0, 1]	[0, 1]	[0, 0]	0	0	0	1004617
LD36451383.las	(3645000.001,1383000.001,4631.884)	(3647999.994,1385999.998,5411.895)	[-3292, 146]	[-19.752, 0.876]	[0, 0]	[0, 1]	[0, 1]	[0, 0]	0	0	0	1076297
LD36451386.las	(3645000.000,1386000.000,4635.201)	(3647999.999,1388999.999,11257.268)	[-3294, 254]	[-19.764, 1.524]	[0, 0]	[0, 1]	[0, 1]	[0, 0]	0	0	0	1054675
LD36451389.las	(3645000.000,1389000.000,3921.613)	(3647999.999,1391999.999,4718.800)	[-3294, 358]	[-19.764, 2.148]	[0, 0]	[0, 1]	[0, 1]	[0, 0]	0	0	0	1098136
LD36451392.las	(3645000.000,1392000.000,4545.050)	(3647999.999,1395000.000,4740.420)	[-3310, 443]	[-19.86, 2.658]	[0, 0]	[0, 1]	[0, 1]	[0, 0]	0	0	0	1034101
LD36451395.las	(3645000.000,1395000.001,4692.940)	(3647999.999,1398000.000,4763.701)	[-3327, 560]	[-19.962, 3.36]	[0, 0]	[0, 1]	[0, 1]	[0, 0]	0	0	0	1058877
LD36451398.las	(3645000.000,1398000.001,3945.638)	(3647999.997,1400999.999,4779.492)	[-3328, 693]	[-19.968, 4.158]	[0, 0]	[0, 1]	[0, 1]	[0, 0]	0	0	0	1061840
LD36451401.las	(3645000.001,1401000.000,4745.342)	(3647999.999,1403999.998,5101.342)	[-3329, 778]	[-19.974, 4.668]	[0, 0]	[0, 1]	[0, 1]	[0, 0]	0	0	0	1022704
LD36451404.las	(3645000.000,1404000.000,4762.028)	(3647999.996,1406999.998,4829.646)	[-3327, 912]	[-19.962, 5.472]	[0, 0]	[0, 1]	[0, 1]	[0, 0]	0	0	0	985210
LD36451407.las	(3645000.000,1407000.000,4769.751)	(3647999.999,1410000.000,4856.142)	[-3328, 1014]	[-19.968, 6.084]	[0, 0]	[0, 1]	[0, 1]	[0, 0]	0	0	0	797960
LD36451410.las	(3645000.003,1410000.001,4780.535)	(3647999.996,1412999.998,5155.662)	[-3345, 1126]	[-20.07, 6.756]	[0, 0]	[0, 1]	[0, 1]	[0, 0]	0	0	0	711333
LD36451413.las	(3645000.000,1413000.001,4785.086)	(3647999.997,1415999.999,4885.368)	[-3361, 1252]	[-20.166, 7.512]	[0, 0]	[0, 1]	[0, 1]	[0, 0]	0	0	0	658200
LD36451416.las	(3645000.000,1416000.000,4767.553)	(3647999.997,1418999.995,4866.870)	[-3396, 1372]	[-20.376, 8.232]	[0, 0]	[0, 1]	[0, 1]	[0, 0]	0	0	0	575984
LD36451419.las	(3645000.000,1419000.001,4778.455)	(3647999.998,1421999.999,4853.435)	[-3378, 1486]	[-20.268, 8.916]	[0, 0]	[0, 1]	[0, 1]	[0, 0]	0	0	0	541834
LD36451422.las	(3645000.001,1422000.001,4801.546)	(3647999.999,1424999.999,4889.072)	[-3379, 1584]	[-20.274, 9.504]	[0, 0]	[0, 1]	[0, 1]	[0, 0]	0	0	0	468065
LD36451425.las	(3645000.000,1425000.002,4821.503)	(3647999.998,1428000.000,4886.099)	[-3383, 1708]	[-20.298, 10.248]	[0, 0]	[0, 1]	[0, 1]	[0, 0]	0	0	0	448813
LD36451428.las	(3645000.001,1428000.005,4839.587)	(3647999.999,1430999.997,4909.485)	[-3400, 1819]	[-20.4, 10.914]	[0, 0]	[0, 1]	[0, 1]	[0, 0]	0	0	0	390517
LD36451431.las	(3645000.000,1431000.001,4859.137)	(3647999.998,1433999.999,4931.788)	[-3412, 1949]	[-20.472, 11.694]	[0, 0]	[0, 1]	[0, 1]	[0, 0]	0	0	0	330131
LD36451434.las	(3645000.001,1434000.000,4893.488)	(3647999.999,1436999.999,5005.118)	[-3412, 3395]	[-20.472, 20.37]	[0, 0]	[0, 1]	[0, 1]	[0, 0]	0	0	0	385560
LD36451437.las	(3645000.002,1437000.000,4926.368)	(3647999.999,1439999.996,5055.849)	[-3443, 3399]	[-20.658, 20.394]	[0, 0]	[0, 1]	[0, 1]	[0, 0]	0	0	0	403968
LD36451440.las	(3645000.000,1440000.004,4977.861)	(3647999.999,1443000.000,5102.664)	[-3446, 3425]	[-20.676, 20.55]	[0, 0]	[0, 1]	[0, 1]	[0, 0]	0	0	0	324947
LD36451443.las	(3645000.002,1443000.002,5020.266)	(3647999.999,1445999.999,5126.423)	[-2047, 3440]	[-12.282, 20.64]	[0, 0]	[0, 1]	[0, 1]	[0, 0]	0	0	0	334715
LD36481257.las	(3648000.001,1259338.093,4638.281)	(3650999.998,1260000.000,4657.566)	[-3277, -336]	[-19.662, -2.016]	[0, 0]	[0, 1]	[0, 1]	[0, 0]	0	0	0	223507
LD36481260.las	(3648000.000,1260000.001,3991.862)	(3650999.999,1262999.998,4659.960)	[-3277, -213]	[-19.662, -1.278]	[0, 0]	[0, 1]	[0, 1]	[0, 0]	0	0	0	1050598
LD36481263.las	(3648000.003,1263000.001,4645.001)	(3651000.000,1265999.998,4659.794)	[-3280, -125]	[-19.68, -0.75]	[0, 0]	[0, 1]	[0, 1]	[0, 0]	0	0	0	1021981
LD36481266.las	(3648000.002,1266000.001,4652.934)	(3651000.000,1268999.999,5344.389)	[-3293, -28]	[-19.758, -0.168]	[0, 0]	[0, 1]	[0, 1]	[0, 0]	0	0	0	1060289
LD36481269.las	(3648000.000,1269000.001,4662.884)	(3650999.999,1272000.000,4677.481)	[-3293, 97]	[-19.758, 0.582]	[0, 0]	[0, 1]	[0, 1]	[0, 0]	0	0	0	1022056
LD36481272.las	(3648000.000,1272000.001,4667.907)	(3650999.999,1275000.000,4690.135)	[-3294, 205]	[-19.764, 1.23]	[0, 0]	[0, 1]	[0, 1]	[0, 0]	0	0	0	1063801
LD36481275.las	(3648000.000,1275000.001,4680.479)	(3650999.998,1277999.996,4697.773)	[-3309, 309]	[-19.854, 1.854]	[0, 0]	[0, 1]	[0, 1]	[0, 0]	0	0	0	1010000
LD36481278.las	(3648000.000,1278000.000,4680.781)	(3651000.000,1280999.996,4703.472)	[-3310, 435]	[-19.86, 2.61]	[0, 0]	[0, 1]	[0, 1]	[0, 0]	0	0	0	1041689
LD36481281.las	(3648000.002,1281000.000,4683.698)	(3650999.999,1283999.998,4708.091)	[-3324, 570]	[-19.944, 3.42]	[0, 0]	[0, 1]	[0, 1]	[0, 0]	0	0	0	1037613
LD36481284.las	(3648000.000,1284000.000,4691.785)	(3650999.998,1287000.000,4714.328)	[-3331, 682]	[-19.986, 4.092]	[0, 0]	[0, 1]	[0, 1]	[0, 0]	0	0	0	1065599
LD36481287.las	(3648000.000,1287000.001,4703.705)	(3650999.999,1290000.000,4727.136)	[-3329, 777]	[-19.974, 4.662]	[0, 0]	[0, 1]	[0, 1]	[0, 0]	0	0	0	1072819
LD36481290.las	(3648000.000,1290000.001,4710.483)	(3650999.996,1292999.997,5170.538)	[-3327, 879]	[-19.962, 5.274]	[0, 0]	[0, 1]	[0, 1]	[0, 0]	0	0	0	964392
LD36481293.las	(3648000.001,1293000.000,4727.658)	(3651000.000,1295999.998,4745.046)	[-3329, 995]	[-19.974, 5.97]	[0, 0]	[0, 1]	[0, 1]	[0, 0]	0	0	0	838739
LD36481296.las	(3648000.001,1296000.001,4728.252)	(3651000.000,1298999.998,4744.216)	[-3326, 1119]	[-19.956, 6.714]	[0, 0]	[0, 1]	[0, 1]	[0, 0]	0	0	0	744728
LD36481299.las	(3648000.000,1299000.001,4740.962)	(3651000.000,1302000.000,4755.040)	[-3322, 1258]	[-19.932, 7.548]	[0, 0]	[0, 1]	[0, 1]	[0, 0]	0	0	0	640165
LD36481302.las	(3648000.000,1302000.001,4702.815)	(3650999.999,1305000.000,4775.834)	[-3329, 1350]	[-19.974, 8.1]	[0, 0]	[0, 1]	[0, 1]	[0, 0]	0	0	0	603530
LD36481305.las	(3648000.001,1305000.001,4637.875)	(3650999.998,1307999.997,4755.053)	[-3329, 1443]	[-19.974, 8.658]	[0, 0]	[0, 1]	[0, 1]	[0, 0]	0	0	0	530914
LD36481308.las	(3648000.000,1308000.000,4607.852)	(3651000.000,1310999.999,4715.122)	[-3328, 1535]	[-19.968, 9.21]	[0, 0]	[0, 1]	[0, 1]	[0, 0]	0	0	0	493130
LD36481311.las	(3648000.000,1311000.000,4571.152)	(3651000.000,1313999.998,4947.333)	[-3258, 1622]	[-19.548, 9.732]	[0, 0]	[0, 1]	[0, 1]	[0, 0]	0	0	0	433474
LD36481314.las	(3648000.006,1314000.000,4120.366)	(3650999.998,1316999.999,4629.761)	[-3260, 1718]	[-19.56, 10.308]	[0, 0]	[0, 1]	[0, 1]	[0, 0]	0	0	0	391209
LD36481317.las	(3648000.001,1317000.001,4528.393)	(3650999.999,1319999.998,4589.171)	[-3245, 1833]	[-19.47, 10.998]	[0, 0]	[0, 1]	[0, 1]	[0, 0]	0	0	0	352727
LD36481320.las	(3648000.000,1320000.001,4524.856)	(3651000.000,1322999.999,4555.795)	[-3242, 3194]	[-19.452, 19.164]	[0, 0]	[0, 1]	[0, 1]	[0, 0]	0	0	0	307978
LD36481323.las	(3648000.000,1323000.001,4528.511)	(3651000.000,1325999.998,4575.319)	[-3245, 3209]	[-19.47, 19.254]	[0, 0]	[0, 1]	[0, 1]	[0, 0]	0	0	0	387271
LD36481326.las	(3648000.000,1326000.002,4548.997)	(3651000.000,1328999.998,4600.063)	[-3256, 3224]	[-19.536, 19.344]	[0, 0]	[0, 1]	[0, 1]	[0, 0]	0	0	0	340026
LD36481329.las	(3648000.002,1329000.002,4562.642)	(3650999.999,1331999.999,4639.551)	[-1943, 3223]	[-11.658, 19.338]	[0, 0]	[0, 1]	[0, 1]	[0, 0]	0	0	0	303725
LD36481332.las	(3648000.000,1332000.002,4584.449)	(3650999.999,1335000.000,4655.637)	[-1837, 3242]	[-11.022, 19.452]	[0, 0]	[0, 1]	[0, 1]	[0, 0]	0	0	0	375045

# DPH-1.3 Report on ASPRS LAS File Format (Tiled Data) - Informational - continued

File	(Xmin, Ymin, Zmin)	(Xmax, Ymax, Zmax)	Extended Scan Angle	Scan Angle Rank	Scanner Channel	Scan Direction	Edge of Flight Line	User Data	Counts for Synthetic	Key-points	Withheld	Overlap
LD36481335.las	(3648000.000,1335000.003,4608.462)	(3651000.000,1338000.000,4674.938)	[-1732, 3259]	[-10.392, 19.554]	[0, 0]	[0, 1]	[0, 1]	[0, 0]	0	0	0	424183
LD36481338.las	(3648000.001,1338000.001,4634.321)	(3651000.000,1340999.998,4754.823)	[-1622, 3259]	[-9.732, 19.554]	[0, 0]	[0, 1]	[0, 1]	[0, 0]	0	0	0	476850
LD36481341.las	(3648000.001,1341000.003,4655.703)	(3650999.998,1343999.998,4751.726)	[-1499, 3286]	[-8.994, 19.716]	[0, 0]	[0, 1]	[0, 1]	[0, 0]	0	0	0	517730
LD36481344.las	(3648000.003,1344000.002,4686.834)	(3651000.000,1347000.000,4766.047)	[-1423, 3302]	[-8.538, 19.812]	[0, 0]	[0, 1]	[0, 1]	[0, 0]	0	0	0	625434
LD36481347.las	(3648000.000,1347000.001,4720.781)	(3651000.000,1352999.999,4802.228)	[-1339, 3343]	[-8.034, 20.058]	[0, 0]	[0, 1]	[0, 1]	[0, 0]	0	0	0	625458
LD36481350.las	(3648000.002,1350000.001,4747.569)	(3651000.000,1352999.999,4826.043)	[-1193, 3344]	[-7.158, 20.064]	[0, 0]	[0, 1]	[0, 1]	[0, 0]	0	0	0	672302
LD36481353.las	(3648000.001,1353000.001,4788.412)	(3651000.000,1355999.999,4870.781)	[-1081, 3331]	[-6.486, 19.986]	[0, 0]	[0, 1]	[0, 1]	[0, 0]	0	0	0	783209
LD36481356.las	(3648000.001,1356000.001,4815.141)	(3650999.999,1358999.998,4901.700)	[-986, 3345]	[-5.916, 20.07]	[0, 0]	[0, 1]	[0, 1]	[0, 0]	0	0	0	876801
LD36481359.las	(3648000.002,1359000.000,4843.704)	(3651000.000,1362000.000,4938.714)	[-885, 3361]	[-5.31, 20.166]	[0, 0]	[0, 1]	[0, 1]	[0, 0]	0	0	0	1056148
LD36481362.las	(3648000.000,1362000.001,4878.399)	(3650999.999,1365000.000,4953.041)	[-793, 3383]	[-4.758, 20.298]	[0, 0]	[0, 1]	[0, 1]	[0, 0]	0	0	0	1057800
LD36481365.las	(3648000.000,1365000.001,4878.399)	(3651000.000,1367999.999,4952.884)	[-666, 3375]	[-3.996, 20.25]	[0, 0]	[0, 1]	[0, 1]	[0, 0]	0	0	0	1047613
LD36481368.las	(3648000.003,1368000.002,4774.308)	(3651000.000,1370999.996,4893.665)	[-558, 3355]	[-3.348, 20.13]	[0, 0]	[0, 1]	[0, 1]	[0, 0]	0	0	0	1049640
LD36481371.las	(3648000.000,1371000.000,4732.845)	(3650999.999,1373999.999,4816.276)	[-440, 3313]	[-2.64, 19.878]	[0, 0]	[0, 1]	[0, 1]	[0, 0]	0	0	0	1077240
LD36481374.las	(3648000.001,1374000.000,4075.018)	(3650999.989,1376999.999,4764.951)	[-343, 3276]	[-2.058, 19.656]	[0, 0]	[0, 1]	[0, 1]	[0, 0]	0	0	0	1068746
LD36481377.las	(3648000.000,1377000.001,4645.276)	(3650999.998,1380000.000,4942.772)	[-223, 3272]	[-1.338, 19.632]	[0, 0]	[0, 1]	[0, 1]	[0, 0]	0	0	0	1029633
LD36481380.las	(3648000.001,1380000.001,4640.627)	(3651000.000,1383000.000,4708.695)	[-87, 3278]	[-0.522, 19.668]	[0, 0]	[0, 1]	[0, 1]	[0, 0]	0	0	0	990439
LD36481383.las	(3648000.003,1383000.002,4621.703)	(3651000.000,1385999.999,4693.685)	[10, 3238]	[0.06, 19.428]	[0, 0]	[0, 1]	[0, 1]	[0, 0]	0	0	0	1120158
LD36481386.las	(3648000.002,1386000.003,4632.579)	(3651000.000,1388999.999,4887.011)	[147, 3242]	[0.882, 19.452]	[0, 0]	[0, 1]	[0, 1]	[0, 0]	0	0	0	1029862
LD36481389.las	(3648000.001,1389000.001,4645.998)	(3650999.994,1391999.997,4702.080)	[255, 3263]	[1.53, 19.578]	[0, 0]	[0, 1]	[0, 1]	[0, 0]	0	0	0	1060872
LD36481392.las	(3648000.000,1392000.000,4669.925)	(3651000.000,1395000.000,4742.074)	[359, 3294]	[2.154, 19.764]	[0, 0]	[0, 1]	[0, 1]	[0, 0]	0	0	0	1063108
LD36481395.las	(3648000.002,1395000.001,4709.587)	(3650999.998,1398000.000,4786.975)	[443, 3293]	[2.658, 19.758]	[0, 0]	[0, 1]	[0, 1]	[0, 0]	0	0	0	1050471
LD36481398.las	(3648000.000,1398000.001,4723.941)	(3650999.998,1400999.998,4792.733)	[459, 3295]	[2.754, 19.77]	[0, 0]	[0, 1]	[0, 1]	[0, 0]	0	0	0	1072534
LD36481401.las	(3648000.001,1401000.001,4706.811)	(3651000.000,1403999.999,4767.674)	[345, 3293]	[2.07, 19.758]	[0, 0]	[0, 1]	[0, 1]	[0, 0]	0	0	0	1023620
LD36481404.las	(3648000.000,1404000.003,4707.819)	(3650999.998,1406999.998,5088.103)	[232, 3299]	[1.392, 19.794]	[0, 0]	[0, 1]	[0, 1]	[0, 0]	0	0	0	1063564
LD36481407.las	(3648000.001,1407000.001,3890.209)	(3650999.998,1410000.000,4791.234)	[103, 3308]	[0.618, 19.848]	[0, 0]	[0, 1]	[0, 1]	[0, 0]	0	0	0	1052825
LD36481410.las	(3648000.000,1410000.001,4731.014)	(3650999.999,1413000.000,4792.976)	[-32, 3307]	[-0.192, 19.842]	[0, 0]	[0, 1]	[0, 1]	[0, 0]	0	0	0	1062517
LD36481413.las	(3648000.000,1413000.001,4740.102)	(3651000.000,1415999.999,5039.839)	[-117, 3311]	[-0.702, 19.866]	[0, 0]	[0, 1]	[0, 1]	[0, 0]	0	0	0	1070827
LD36481416.las	(3648000.000,1416000.001,4756.073)	(3651000.000,1418999.999,4810.519)	[-225, 3310]	[-1.35, 19.86]	[0, 0]	[0, 1]	[0, 1]	[0, 0]	0	0	0	1049924
LD36481419.las	(3648000.002,1419000.000,4774.639)	(3651000.000,1421999.999,4868.540)	[-328, 3310]	[-1.968, 19.86]	[0, 0]	[0, 1]	[0, 1]	[0, 0]	0	0	0	1055952
LD36481422.las	(3648000.000,1422000.000,4794.784)	(3650999.997,1425000.000,4869.846)	[-454, 3347]	[-2.724, 20.082]	[0, 0]	[0, 1]	[0, 1]	[0, 0]	0	0	0	1048751
LD36481425.las	(3648000.003,1425000.001,4826.122)	(3651000.000,1427999.997,4870.243)	[-572, 3345]	[-3.432, 20.07]	[0, 0]	[0, 1]	[0, 1]	[0, 0]	0	0	0	1077241
LD36481428.las	(3648000.000,1428000.002,4824.091)	(3651000.000,1430999.999,4938.793)	[-687, 3379]	[-4.122, 20.274]	[0, 0]	[0, 1]	[0, 1]	[0, 0]	0	0	0	1028677
LD36481431.las	(3648000.004,1431000.002,4875.420)	(3650999.998,1433999.998,4990.338)	[-824, 3392]	[-4.944, 20.352]	[0, 0]	[0, 1]	[0, 1]	[0, 0]	0	0	0	1085579
LD36481434.las	(3648000.000,1434000.000,4892.907)	(3651000.000,1436999.999,5013.222)	[-953, 3380]	[-5.718, 20.28]	[0, 0]	[0, 1]	[0, 1]	[0, 0]	0	0	0	989181
LD36481437.las	(3648000.000,1437000.000,4912.838)	(3651000.000,1440000.000,5024.209)	[-1051, 3422]	[-6.306, 20.532]	[0, 0]	[0, 1]	[0, 1]	[0, 0]	0	0	0	860260
LD36481440.las	(3648000.001,1440000.001,4889.291)	(3650999.997,1443000.000,11106.379)	[-1164, 3442]	[-6.984, 20.652]	[0, 0]	[0, 1]	[0, 1]	[0, 0]	0	0	0	779757
LD36481443.las	(3648000.001,1443000.001,5000.715)	(3650999.998,1446000.000,5121.857)	[-1294, 3442]	[-7.764, 20.652]	[0, 0]	[0, 1]	[0, 1]	[0, 0]	0	0	0	751078
LD36511257.las	(3651000.028,1259504.146,4628.587)	(3653999.986,1260000.000,4642.222)	[-358, 3238]	[-2.148, 19.428]	[0, 0]	[0, 1]	[0, 1]	[0, 0]	0	0	0	137641
LD36511260.las	(3651000.001,1260000.002,4626.365)	(3654000.000,1262999.999,4648.728)	[-335, 3242]	[-2.01, 19.452]	[0, 0]	[0, 1]	[0, 1]	[0, 0]	0	0	0	1041708
LD36511263.las	(3651000.002,1263000.000,4632.146)	(3653999.999,1265999.999,4652.963)	[-212, 3241]	[-1.272, 19.446]	[0, 0]	[0, 1]	[0, 1]	[0, 0]	0	0	0	1060195
LD36511266.las	(3651000.001,1266000.000,4642.770)	(3654000.000,1268999.997,4663.012)	[-124, 3244]	[-0.744, 19.464]	[0, 0]	[0, 1]	[0, 1]	[0, 0]	0	0	0	1083614
LD36511269.las	(3651000.001,1269000.001,4649.905)	(3654000.000,1271999.999,4668.219)	[-26, 3255]	[-0.156, 19.53]	[0, 0]	[0, 1]	[0, 1]	[0, 0]	0	0	0	1051548
LD36511272.las	(3651000.001,1272000.001,4657.327)	(3653999.998,1275000.000,4680.903)	[98, 3256]	[0.588, 19.536]	[0, 0]	[0, 1]	[0, 1]	[0, 0]	0	0	0	1052780
LD36511275.las	(3651000.001,1275000.002,4663.055)	(3653999.999,1277999.999,4693.527)	[206, 3261]	[1.236, 19.566]	[0, 0]	[0, 1]	[0, 1]	[0, 0]	0	0	0	1053865
LD36511278.las	(3651000.005,1278000.002,4663.508)	(3653999.994,1280999.999,4685.388)	[311, 3272]	[1.866, 19.632]	[0, 0]	[0, 1]	[0, 1]	[0, 0]	0	0	0	1091338
LD36511281.las	(3651000.001,1281000.000,4679.423)	(3653999.997,1283999.998,4720.253)	[436, 3301]	[2.616, 19.806]	[0, 0]	[0, 1]	[0, 1]	[0, 0]	0	0	0	1029582
LD36511284.las	(3651000.001,1284000.000,4690.506)	(3653999.987,1287000.000,4722.878)	[496, 3292]	[2.976, 19.752]	[0, 0]	[0, 1]	[0, 1]	[0, 0]	0	0	0	1023569
LD36511287.las	(3651000.004,1287000.001,4692.956)	(3654000.000,1289999.999,4714.282)	[384, 3292]	[2.304, 19.752]	[0, 0]	[0, 1]	[0, 1]	[0, 0]	0	0	0	1032440
LD36511290.las	(3651000.002,1290000.001,4701.818)	(3654000.000,1292999.997,4727.897)	[286, 3296]	[1.716, 19.776]	[0, 0]	[0, 1]	[0, 1]	[0, 0]	0	0	0	1048674

# DPH-1.3 Report on ASPRS LAS File Format (Tiled Data) - Informational - continued

File	(Xmin, Ymin, Zmin)	(Xmax, Ymax, Zmax)	Extended Scan Angle	Scan Angle Rank	Scanner Channel	Scan Direction	Edge of Flight Line	User Data	Counts for Synthetic	Key-points	Withheld	Overlap
LD36511293.las	(3651000.003,1293000.000,4714.197)	(3653999.999,1295999.999,4738.767)	[167, 3296]	[1.002, 19.776]	[0, 0]	[0, 1]	[0, 1]	[0, 0]	0	0	0	1024515
LD36511296.las	(3651000.002,1296000.000,4721.385)	(3653999.994,1298999.999,4742.333)	[44, 3304]	[0.264, 19.824]	[0, 0]	[0, 1]	[0, 1]	[0, 0]	0	0	0	1040542
LD36511299.las	(3651000.001,1299000.001,4728.199)	(3653999.998,1301999.998,5154.688)	[-71, 3294]	[-0.426, 19.764]	[0, 0]	[0, 1]	[0, 1]	[0, 0]	0	0	0	1062020
LD36511302.las	(3651000.001,1302000.001,4677.474)	(3653999.998,1305000.000,5317.233)	[-181, 3309]	[-1.086, 19.854]	[0, 0]	[0, 1]	[0, 1]	[0, 0]	0	0	0	1020147
LD36511305.las	(3651000.002,1305000.001,4629.679)	(3654000.000,1307999.999,4742.753)	[-296, 3294]	[-1.776, 19.764]	[0, 0]	[0, 1]	[0, 1]	[0, 0]	0	0	0	1040706
LD36511308.las	(3651000.001,1308000.001,4591.238)	(3653999.998,1310999.998,4694.610)	[-422, 3276]	[-2.532, 19.656]	[0, 0]	[0, 1]	[0, 1]	[0, 0]	0	0	0	1027239
LD36511311.las	(3651000.001,1311000.000,4552.347)	(3653999.999,1313999.998,4622.730)	[-518, 3256]	[-3.108, 19.536]	[0, 0]	[0, 1]	[0, 1]	[0, 0]	0	0	0	1039608
LD36511314.las	(3651000.001,1314000.000,4525.099)	(3653999.999,1317000.000,4596.936)	[-623, 3228]	[-3.738, 19.368]	[0, 0]	[0, 1]	[0, 1]	[0, 0]	0	0	0	1072721
LD36511317.las	(3651000.003,1317000.002,4523.511)	(3654000.000,1320000.000,4567.324)	[-755, 3210]	[-4.53, 19.26]	[0, 0]	[0, 1]	[0, 1]	[0, 0]	0	0	0	1064153
LD36511320.las	(3651000.001,1320000.002,4519.532)	(3653999.999,1323000.000,4547.724)	[-866, 3207]	[-5.196, 19.242]	[0, 0]	[0, 1]	[0, 1]	[0, 0]	0	0	0	1000420
LD36511323.las	(3651000.001,1323000.001,4528.036)	(3653999.999,1325999.998,4568.892)	[-982, 3207]	[-5.892, 19.242]	[0, 0]	[0, 1]	[0, 1]	[0, 0]	0	0	0	863712
LD36511326.las	(3651000.001,1326000.000,4548.695)	(3653999.998,1328999.997,4590.165)	[-1078, 3226]	[-6.468, 19.356]	[0, 0]	[0, 1]	[0, 1]	[0, 0]	0	0	0	796800
LD36511329.las	(3651000.001,1329000.000,4572.077)	(3654000.000,1331999.999,4619.223)	[-1177, 3225]	[-7.062, 19.35]	[0, 0]	[0, 1]	[0, 1]	[0, 0]	0	0	0	744871
LD36511332.las	(3651000.001,1332000.001,4598.685)	(3654000.000,1335000.000,4676.920)	[-1284, 3221]	[-7.704, 19.326]	[0, 0]	[0, 1]	[0, 1]	[0, 0]	0	0	0	665332
LD36511335.las	(3651000.001,1335000.002,4633.810)	(3653999.999,1337999.998,4693.140)	[-1403, 3244]	[-8.418, 19.464]	[0, 0]	[0, 1]	[0, 1]	[0, 0]	0	0	0	602248
LD36511338.las	(3651000.001,1338000.002,4641.031)	(3653999.996,1340999.999,4725.637)	[-1542, 3245]	[-9.252, 19.47]	[0, 0]	[0, 1]	[0, 1]	[0, 0]	0	0	0	592710
LD36511341.las	(3651000.002,1341000.001,4678.114)	(3653999.997,1343999.998,4754.456)	[-1652, 3258]	[-9.912, 19.548]	[0, 0]	[0, 1]	[0, 1]	[0, 0]	0	0	0	498378
LD36511344.las	(3651000.001,1344000.001,4717.727)	(3653999.999,1346999.999,4801.408)	[-1757, 3275]	[-10.542, 19.65]	[0, 0]	[0, 1]	[0, 1]	[0, 0]	0	0	0	478014
LD36511347.las	(3651000.004,1347000.003,4731.549)	(3654000.000,1349999.999,4802.566)	[-1894, 3302]	[-11.364, 19.812]	[0, 0]	[0, 1]	[0, 1]	[0, 0]	0	0	0	435568
LD36511350.las	(3651000.001,1350000.002,4764.541)	(3654000.000,1353000.000,4828.504)	[-3394, 3299]	[-20.364, 19.794]	[0, 0]	[0, 1]	[0, 1]	[0, 0]	0	0	0	352410
LD36511353.las	(3651000.001,1353000.001,4789.488)	(3654000.000,1355999.998,4867.920)	[-3396, 3330]	[-20.376, 19.98]	[0, 0]	[0, 1]	[0, 1]	[0, 0]	0	0	0	399360
LD36511356.las	(3651000.001,1356000.002,4810.742)	(3654000.000,1358999.999,4899.833)	[-3395, 3349]	[-20.37, 20.094]	[0, 0]	[0, 1]	[0, 1]	[0, 0]	0	0	0	426299
LD36511359.las	(3651000.001,1359000.005,4851.887)	(3654000.000,1362000.000,4955.755)	[-3396, 3357]	[-20.376, 20.142]	[0, 0]	[0, 1]	[0, 1]	[0, 0]	0	0	0	375218
LD36511362.las	(3651000.001,1362000.001,4889.846)	(3654000.000,1364999.999,4969.711)	[-3395, 1913]	[-20.37, 11.478]	[0, 0]	[0, 1]	[0, 1]	[0, 0]	0	0	0	408690
LD36511365.las	(3651000.001,1365000.002,4837.585)	(3654000.000,1367999.998,5472.525)	[-3395, 1788]	[-20.37, 10.728]	[0, 0]	[0, 1]	[0, 1]	[0, 0]	0	0	0	442895
LD36511368.las	(3651000.002,1368000.002,4754.856)	(3654000.000,1370999.997,4884.206)	[-3361, 1688]	[-20.166, 10.128]	[0, 0]	[0, 1]	[0, 1]	[0, 0]	0	0	0	475657
LD36511371.las	(3651000.001,1371000.000,4702.418)	(3654000.000,1373999.997,4779.101)	[-3326, 1575]	[-19.956, 9.45]	[0, 0]	[0, 1]	[0, 1]	[0, 0]	0	0	0	561223
LD36511374.las	(3651000.008,1374000.000,4662.081)	(3654000.000,1376999.999,4733.701)	[-3313, 1448]	[-19.878, 8.688]	[0, 0]	[0, 1]	[0, 1]	[0, 0]	0	0	0	637655
LD36511377.las	(3651000.003,1377000.001,4637.297)	(3653999.999,1379999.999,4680.798)	[-3296, 1313]	[-19.776, 7.878]	[0, 0]	[0, 1]	[0, 1]	[0, 0]	0	0	0	658253
LD36511380.las	(3651000.002,1380000.001,4622.809)	(3654000.000,1383000.000,4677.766)	[-3295, 1207]	[-19.77, 7.242]	[0, 0]	[0, 1]	[0, 1]	[0, 0]	0	0	0	732518
LD36511383.las	(3651000.001,1383000.002,4613.367)	(3654000.000,1385999.998,4680.250)	[-3296, 1141]	[-19.776, 6.846]	[0, 0]	[0, 1]	[0, 1]	[0, 0]	0	0	0	798209
LD36511386.las	(3651000.005,1386000.003,4627.720)	(3654000.000,1388999.999,4671.510)	[-3296, 990]	[-19.776, 5.94]	[0, 0]	[0, 1]	[0, 1]	[0, 0]	0	0	0	851779
LD36511389.las	(3651000.001,1389000.000,4660.289)	(3654000.000,1391999.999,4698.452)	[-3277, 864]	[-19.662, 5.184]	[0, 0]	[0, 1]	[0, 1]	[0, 0]	0	0	0	973960
LD36511392.las	(3651000.002,1392000.003,4678.403)	(3653999.998,1395000.000,4742.077)	[-3327, 771]	[-19.962, 4.626]	[0, 0]	[0, 1]	[0, 1]	[0, 0]	0	0	0	1048707
LD36511395.las	(3651000.002,1395000.001,4669.548)	(3653999.999,1398000.000,4768.029)	[-3328, 656]	[-19.968, 3.936]	[0, 0]	[0, 1]	[0, 1]	[0, 0]	0	0	0	1037978
LD36511398.las	(3651000.001,1398000.001,4659.249)	(3653999.997,1400999.995,4762.651)	[-3330, 561]	[-19.98, 3.366]	[0, 0]	[0, 1]	[0, 1]	[0, 0]	0	0	0	1093621
LD36511401.las	(3651000.002,1401000.002,4667.225)	(3654000.000,1403999.999,4736.683)	[-3328, 458]	[-19.968, 2.748]	[0, 0]	[0, 1]	[0, 1]	[0, 0]	0	0	0	1070614
LD36511404.las	(3651000.002,1404000.000,4639.866)	(3653999.999,1406999.997,4734.925)	[-3327, 344]	[-19.962, 2.064]	[0, 0]	[0, 1]	[0, 1]	[0, 0]	0	0	0	1050645
LD36511407.las	(3651000.004,1407000.000,4702.638)	(3653999.994,1410000.000,4786.844)	[-3331, 230]	[-19.986, 1.38]	[0, 0]	[0, 1]	[0, 1]	[0, 0]	0	0	0	1079631
LD36511410.las	(3651000.002,1410000.001,4718.203)	(3653999.995,1412999.997,4776.864)	[-3327, 102]	[-19.962, 0.612]	[0, 0]	[0, 1]	[0, 1]	[0, 0]	0	0	0	1067573
LD36511413.las	(3651000.001,1413000.001,4738.937)	(3653999.999,1415999.999,4770.706)	[-3344, -33]	[-20.064, -0.198]	[0, 0]	[0, 1]	[0, 1]	[0, 0]	0	0	0	1066961
LD36511416.las	(3651000.003,1416000.001,4760.338)	(3653999.998,1418999.999,5015.859)	[-3365, -118]	[-20.19, -0.708]	[0, 0]	[0, 1]	[0, 1]	[0, 0]	0	0	0	1063094
LD36511419.las	(3651000.002,1419000.000,4783.291)	(3654000.000,1421999.999,4839.728)	[-3349, -226]	[-20.094, -1.356]	[0, 0]	[0, 1]	[0, 1]	[0, 0]	0	0	0	1063883
LD36511422.las	(3651000.002,1422000.002,4802.933)	(3654000.000,1425000.000,4873.432)	[-3373, -329]	[-20.238, -1.974]	[0, 0]	[0, 1]	[0, 1]	[0, 0]	0	0	0	1064542
LD36511425.las	(3651000.002,1425000.001,4855.909)	(3653999.999,1428000.000,4895.968)	[-3380, -455]	[-20.28, -2.73]	[0, 0]	[0, 1]	[0, 1]	[0, 0]	0	0	0	1072758
LD36511428.las	(3651000.002,1428000.002,4865.128)	(3654000.000,1431000.000,4936.184)	[-3418, -499]	[-20.508, -2.994]	[0, 0]	[0, 1]	[0, 1]	[0, 0]	0	0	0	1045404
LD36511431.las	(3651000.002,1431000.004,4893.940)	(3654000.000,1433999.999,4979.419)	[-3428, -397]	[-20.568, -2.382]	[0, 0]	[0, 1]	[0, 1]	[0, 0]	0	0	0	1075158
LD36511434.las	(3651000.002,1434000.001,4925.236)	(3654000.000,1436999.999,5013.576)	[-3446, -281]	[-20.676, -1.686]	[0, 0]	[0, 1]	[0, 1]	[0, 0]	0	0	0	1065254
LD36511437.las	(3651000.002,1437000.000,4945.364)	(3654000.000,1440000.000,5027.086)	[-3448, -158]	[-20.688, -0.948]	[0, 0]	[0, 1]	[0, 1]	[0, 0]	0	0	0	1051351

# DPH-1.3 Report on ASPRS LAS File Format (Tiled Data) - Informational - continued

File	(Xmin, Ymin, Zmin)	(Xmax, Ymax, Zmax)	Extended Scan Angle	Scan Angle Rank	Scanner Channel	Scan Direction	Edge of Flight Line	User Data	Counts for Synthetic	Key-points	Withheld	Overlap
LD36511440.las	(3651000.001,1440000.003,4948.852)	(3654000.000,1443000.000,5793.299)	[-3463, -33]	[-20.778, -0.198]	[0, 0]	[0, 1]	[0, 1]	[0, 0]	0	0	0	1093380
LD36511443.las	(3651000.006,1443000.002,4781.017)	(3653999.999,1446000.000,5274.930)	[-3499, 88]	[-20.994, 0.528]	[0, 0]	[0, 1]	[0, 1]	[0, 0]	0	0	0	1079790
LD36541257.las	(3654000.017,1259658.318,4614.702)	(3656999.999,1259999.999,4630.857)	[-3258, 1432]	[-19.548, 8.592]	[0, 0]	[0, 1]	[0, 1]	[0, 0]	0	0	0	39885
LD36541260.las	(3654000.004,1260000.004,4613.721)	(3656999.999,1262999.999,4632.573)	[-3276, 1421]	[-19.656, 8.526]	[0, 0]	[0, 1]	[0, 1]	[0, 0]	0	0	0	585032
LD36541263.las	(3654000.004,1263000.001,4626.854)	(3656999.999,1265999.999,4642.829)	[-3277, 1314]	[-19.662, 7.884]	[0, 0]	[0, 1]	[0, 1]	[0, 0]	0	0	0	647827
LD36541266.las	(3654000.001,1266000.000,4633.908)	(3656999.999,1268999.999,4650.181)	[-3296, 1242]	[-19.776, 7.452]	[0, 0]	[0, 1]	[0, 1]	[0, 0]	0	0	0	690822
LD36541269.las	(3654000.003,1269000.000,4642.002)	(3656999.999,1272000.000,4657.694)	[-3293, 1113]	[-19.758, 6.678]	[0, 0]	[0, 1]	[0, 1]	[0, 0]	0	0	0	749052
LD36541272.las	(3654000.001,1272000.001,4647.136)	(3656999.998,1275000.000,5231.390)	[-3293, 1011]	[-19.758, 6.066]	[0, 0]	[0, 1]	[0, 1]	[0, 0]	0	0	0	817425
LD36541275.las	(3654000.001,1275000.001,4655.260)	(3656999.999,1277999.998,4672.569)	[-3299, 891]	[-19.794, 5.346]	[0, 0]	[0, 1]	[0, 1]	[0, 0]	0	0	0	946938
LD36541278.las	(3654000.001,1278000.000,4664.564)	(3656999.999,1280999.998,4682.195)	[-3294, 776]	[-19.764, 4.656]	[0, 0]	[0, 1]	[0, 1]	[0, 0]	0	0	0	1067222
LD36541281.las	(3654000.001,1281000.000,4675.158)	(3656999.999,1283999.999,4698.147)	[-3310, 690]	[-19.886, 4.14]	[0, 0]	[0, 1]	[0, 1]	[0, 0]	0	0	0	1053148
LD36541284.las	(3654000.003,1284000.000,4658.481)	(3656999.999,1286999.998,5063.835)	[-3314, 596]	[-19.884, 3.576]	[0, 0]	[0, 1]	[0, 1]	[0, 0]	0	0	0	1046979
LD36541287.las	(3654000.003,1287000.001,4662.327)	(3656999.998,1289999.997,5256.135)	[-3310, 493]	[-19.86, 2.958]	[0, 0]	[0, 1]	[0, 1]	[0, 0]	0	0	0	1067978
LD36541290.las	(3654000.003,1290000.002,4687.327)	(3656999.999,1292999.999,4718.117)	[-3321, 382]	[-19.926, 2.292]	[0, 0]	[0, 1]	[0, 1]	[0, 0]	0	0	0	1074952
LD36541293.las	(3654000.001,1293000.000,4702.080)	(3656999.994,1295999.999,4728.547)	[-3329, 284]	[-19.974, 1.704]	[0, 0]	[0, 1]	[0, 1]	[0, 0]	0	0	0	1048463
LD36541296.las	(3654000.002,1296000.000,4710.243)	(3656999.994,1298999.999,4731.332)	[-3328, 167]	[-19.968, 1.002]	[0, 0]	[0, 1]	[0, 1]	[0, 0]	0	0	0	1071586
LD36541299.las	(3654000.004,1299000.000,4718.554)	(3656999.999,1301999.999,4763.950)	[-3327, 42]	[-19.962, 0.252]	[0, 0]	[0, 1]	[0, 1]	[0, 0]	0	0	0	1041999
LD36541302.las	(3654000.004,1302000.002,4658.094)	(3656999.997,1304999.998,4736.569)	[-3330, -72]	[-19.98, -0.432]	[0, 0]	[0, 1]	[0, 1]	[0, 0]	0	0	0	1039336
LD36541305.las	(3654000.002,1305000.001,4588.826)	(3656999.998,1307999.998,4965.253)	[-3327, -183]	[-19.962, -1.098]	[0, 0]	[0, 1]	[0, 1]	[0, 0]	0	0	0	1086687
LD36541308.las	(3654000.001,1308000.000,4546.142)	(3656999.998,1310999.999,4664.613)	[-3293, -297]	[-19.758, -1.782]	[0, 0]	[0, 1]	[0, 1]	[0, 0]	0	0	0	1063884
LD36541311.las	(3654000.001,1311000.000,4508.862)	(3656999.999,1313999.998,4652.294)	[-3276, -423]	[-19.656, -2.538]	[0, 0]	[0, 1]	[0, 1]	[0, 0]	0	0	0	1045390
LD36541314.las	(3654000.003,1314000.001,4502.425)	(3656999.998,1316999.999,4557.717)	[-3260, -518]	[-19.56, -3.108]	[0, 0]	[0, 1]	[0, 1]	[0, 0]	0	0	0	1049381
LD36541317.las	(3654000.001,1317000.002,4506.385)	(3656999.999,1319999.998,4548.610)	[-3242, -431]	[-19.452, -2.586]	[0, 0]	[0, 1]	[0, 1]	[0, 0]	0	0	0	1102837
LD36541320.las	(3654000.002,1320000.001,4512.737)	(3656999.999,1323000.000,4573.039)	[-3260, -327]	[-19.56, -1.962]	[0, 0]	[0, 1]	[0, 1]	[0, 0]	0	0	0	1042374
LD36541323.las	(3654000.001,1323000.001,4530.657)	(3656999.998,1325999.999,4602.625)	[-3262, -233]	[-19.572, -1.398]	[0, 0]	[0, 1]	[0, 1]	[0, 0]	0	0	0	1046144
LD36541326.las	(3654000.001,1326000.002,4566.690)	(3656999.999,1328999.999,4630.466)	[-3277, -124]	[-19.662, -0.744]	[0, 0]	[0, 1]	[0, 1]	[0, 0]	0	0	0	1040111
LD36541329.las	(3654000.002,1329000.002,4581.441)	(3656999.997,1332000.000,4644.269)	[-3277, -12]	[-19.662, -0.072]	[0, 0]	[0, 1]	[0, 1]	[0, 0]	0	0	0	1051737
LD36541332.las	(3654000.004,1332000.003,4595.785)	(3656999.999,1335000.000,4644.873)	[-3280, 119]	[-19.68, 0.714]	[0, 0]	[0, 1]	[0, 1]	[0, 0]	0	0	0	1081375
LD36541335.las	(3654000.001,1335000.001,4595.886)	(3656999.997,1338000.000,4646.575)	[-3294, 239]	[-19.764, 1.434]	[0, 0]	[0, 1]	[0, 1]	[0, 0]	0	0	0	1100967
LD36541338.las	(3654000.002,1338000.003,4621.562)	(3656999.998,1340999.999,4773.383)	[-3310, 337]	[-19.86, 2.022]	[0, 0]	[0, 1]	[0, 1]	[0, 0]	0	0	0	1046659
LD36541341.las	(3654000.001,1341000.000,4652.271)	(3656999.999,1343999.999,4741.897)	[-3327, 453]	[-19.962, 2.718]	[0, 0]	[0, 1]	[0, 1]	[0, 0]	0	0	0	1055278
LD36541344.las	(3654000.001,1344000.001,4680.191)	(3656999.998,1346999.999,4785.109)	[-3338, 543]	[-20.028, 3.258]	[0, 0]	[0, 1]	[0, 1]	[0, 0]	0	0	0	1104020
LD36541347.las	(3654000.008,1347000.001,4719.108)	(3656999.999,1350000.000,4815.732)	[-3376, 672]	[-20.256, 4.032]	[0, 0]	[0, 1]	[0, 1]	[0, 0]	0	0	0	1037199
LD36541350.las	(3654000.002,1350000.001,4781.244)	(3656999.998,1353000.000,5071.650)	[-3393, 804]	[-20.358, 4.824]	[0, 0]	[0, 1]	[0, 1]	[0, 0]	0	0	0	1012239
LD36541353.las	(3654000.001,1353000.001,4827.628)	(3656999.999,1355999.998,5106.647)	[-3380, 927]	[-20.28, 5.562]	[0, 0]	[0, 1]	[0, 1]	[0, 0]	0	0	0	945217
LD36541356.las	(3654000.001,1356000.001,4831.841)	(3656999.997,1358999.999,4927.149)	[-3363, 1040]	[-20.178, 6.24]	[0, 0]	[0, 1]	[0, 1]	[0, 0]	0	0	0	822987
LD36541359.las	(3654000.001,1359000.000,4848.288)	(3656999.999,1362000.000,4952.382)	[-3394, 1161]	[-20.364, 6.966]	[0, 0]	[0, 1]	[0, 1]	[0, 0]	0	0	0	769777
LD36541362.las	(3654000.001,1362000.001,4880.158)	(3656999.995,1365000.000,4949.662)	[-3411, 1265]	[-20.466, 7.59]	[0, 0]	[0, 1]	[0, 1]	[0, 0]	0	0	0	666611
LD36541365.las	(3654000.002,1365000.002,4795.496)	(3656999.999,1367999.998,4950.584)	[-3398, 1331]	[-20.388, 7.986]	[0, 0]	[0, 1]	[0, 1]	[0, 0]	0	0	0	606143
LD36541368.las	(3654000.003,1368000.001,4731.395)	(3656999.999,1370999.999,4875.676)	[-3345, 1427]	[-20.07, 8.562]	[0, 0]	[0, 1]	[0, 1]	[0, 0]	0	0	0	567333
LD36541371.las	(3654000.001,1371000.001,4681.050)	(3656999.999,1373999.999,4780.263)	[-3326, 1556]	[-19.956, 9.336]	[0, 0]	[0, 1]	[0, 1]	[0, 0]	0	0	0	499177
LD36541374.las	(3654000.001,1374000.000,4641.953)	(3656999.998,1376999.999,4725.716)	[-3292, 1662]	[-19.752, 9.972]	[0, 0]	[0, 1]	[0, 1]	[0, 0]	0	0	0	449277
LD36541377.las	(3654000.001,1377000.002,4612.127)	(3656999.993,1380000.000,4674.653)	[-3297, 1736]	[-19.782, 10.416]	[0, 0]	[0, 1]	[0, 1]	[0, 0]	0	0	0	385463
LD36541380.las	(3654000.002,1380000.001,4612.074)	(3656999.998,1383000.000,4912.031)	[-3293, 1853]	[-19.758, 11.118]	[0, 0]	[0, 1]	[0, 1]	[0, 0]	0	0	0	345271
LD36541383.las	(3654000.002,1383000.001,4604.226)	(3656999.998,1385999.998,4677.054)	[-3273, 3246]	[-19.638, 19.476]	[0, 0]	[0, 1]	[0, 1]	[0, 0]	0	0	0	366925
LD36541386.las	(3654000.001,1386000.000,4605.384)	(3656999.999,1388999.997,4660.335)	[-3260, 3259]	[-19.56, 19.554]	[0, 0]	[0, 1]	[0, 1]	[0, 0]	0	0	0	395402
LD36541389.las	(3654000.001,1389000.003,4618.045)	(3656999.999,1391999.999,4689.229)	[-3295, 3270]	[-19.77, 19.62]	[0, 0]	[0, 1]	[0, 1]	[0, 0]	0	0	0	371088
LD36541392.las	(3654000.001,1392000.001,4628.078)	(3656999.999,1394999.999,4688.025)	[-1925, 3294]	[-11.55, 19.764]	[0, 0]	[0, 1]	[0, 1]	[0, 0]	0	0	0	347401
LD36541395.las	(3654000.002,1395000.002,4560.752)	(3656999.999,1398000.000,4680.004)	[-1824, 3292]	[-10.944, 19.752]	[0, 0]	[0, 1]	[0, 1]	[0, 0]	0	0	0	403697

# DPH-1.3 Report on ASPRS LAS File Format (Tiled Data) - Informational - continued

File	(Xmin, Ymin, Zmin)	(Xmax, Ymax, Zmax)	Extended Scan Angle	Scan Angle Rank	Scanner Channel	Scan Direction	Edge of Flight Line	User Data	Counts for Synthetic	Key-points	Withheld	Overlap
LD36541398.las	(3654000.003,1398000.001,4653.600)	(3656999.999,1400999.998,4718.006)	[-1708, 3295]	[-10.248, 19.77]	[0, 0]	[0, 1]	[0, 1]	[0, 0]	0	0	0	438806
LD36541401.las	(3654000.005,1401000.001,4679.856)	(3656999.999,1403999.996,4752.825)	[-1584, 3308]	[-9.504, 19.848]	[0, 0]	[0, 1]	[0, 1]	[0, 0]	0	0	0	469991
LD36541404.las	(3654000.003,1404000.002,4696.201)	(3656999.998,1406999.999,4777.366)	[-1497, 3310]	[-8.982, 19.86]	[0, 0]	[0, 1]	[0, 1]	[0, 0]	0	0	0	528573
LD36541407.las	(3654000.005,1407000.000,4714.666)	(3656999.997,1410000.000,4771.477)	[-1410, 3310]	[-8.46, 19.86]	[0, 0]	[0, 1]	[0, 1]	[0, 0]	0	0	0	628789
LD36541410.las	(3654000.002,1410000.001,4734.226)	(3656999.999,1412999.999,5385.734)	[-1295, 3299]	[-7.77, 19.794]	[0, 0]	[0, 1]	[0, 1]	[0, 0]	0	0	0	659524
LD36541413.las	(3654000.003,1413000.003,3984.034)	(3656999.999,1415999.999,4788.048)	[-1172, 3308]	[-7.032, 19.848]	[0, 0]	[0, 1]	[0, 1]	[0, 0]	0	0	0	755744
LD36541416.las	(3654000.002,1416000.000,4759.603)	(3656999.999,1418999.999,4819.442)	[-1050, 3324]	[-6.3, 19.944]	[0, 0]	[0, 1]	[0, 1]	[0, 0]	0	0	0	815850
LD36541419.las	(3654000.001,1419000.000,4777.005)	(3656999.999,1421999.999,4837.267)	[-947, 3350]	[-5.682, 20.1]	[0, 0]	[0, 1]	[0, 1]	[0, 0]	0	0	0	928739
LD36541422.las	(3654000.001,1422000.000,4793.104)	(3656999.999,1424999.999,4859.131)	[-842, 3346]	[-5.052, 20.076]	[0, 0]	[0, 1]	[0, 1]	[0, 0]	0	0	0	1080928
LD36541425.las	(3654000.002,1425000.001,4817.992)	(3656999.995,1428000.000,4880.200)	[-721, 3358]	[-4.326, 20.148]	[0, 0]	[0, 1]	[0, 1]	[0, 0]	0	0	0	1060737
LD36541428.las	(3654000.002,1428000.001,4847.379)	(3656999.999,1431000.000,4968.861)	[-626, 3367]	[-3.756, 20.202]	[0, 0]	[0, 1]	[0, 1]	[0, 0]	0	0	0	1057665
LD36541431.las	(3654000.001,1431000.003,4883.681)	(3656999.999,1433999.998,5005.105)	[-498, 3377]	[-2.988, 20.262]	[0, 0]	[0, 1]	[0, 1]	[0, 0]	0	0	0	1072338
LD36541434.las	(3654000.002,1434000.001,4929.304)	(3656999.998,1436999.997,5051.903)	[-397, 3415]	[-2.382, 20.49]	[0, 0]	[0, 1]	[0, 1]	[0, 0]	0	0	0	1044251
LD36541437.las	(3654000.001,1437000.001,4967.470)	(3656999.998,1439999.999,5075.895)	[-280, 3433]	[-1.68, 20.598]	[0, 0]	[0, 1]	[0, 1]	[0, 0]	0	0	0	1073095
LD36541440.las	(3654000.001,1440000.001,4983.701)	(3656999.997,1443000.000,5082.050)	[-157, 3443]	[-0.942, 20.658]	[0, 0]	[0, 1]	[0, 1]	[0, 0]	0	0	0	1072877
LD36541443.las	(3654000.001,1443000.001,5004.573)	(3656999.999,1445999.998,5114.547)	[-32, 3477]	[-0.192, 20.862]	[0, 0]	[0, 1]	[0, 1]	[0, 0]	0	0	0	1053038
LD36571257.las	(3657000.006,1259806.394,4601.234)	(3659999.797,1260000.000,4615.427)	[-3259, 1468]	[-19.554, 8.808]	[0, 0]	[0, 1]	[0, 1]	[0, 0]	0	0	0	27913
LD36571260.las	(3657000.000,1260000.006,4601.395)	(3659999.996,1262999.997,4627.415)	[-3260, 1575]	[-19.56, 9.45]	[0, 0]	[0, 1]	[0, 1]	[0, 0]	0	0	0	431149
LD36571263.las	(3657000.000,1263000.002,4612.169)	(3659999.999,1265999.999,4634.026)	[-3261, 1690]	[-19.566, 10.14]	[0, 0]	[0, 1]	[0, 1]	[0, 0]	0	0	0	385497
LD36571266.las	(3657000.001,1266000.001,4620.066)	(3659999.999,1268999.999,4646.602)	[-3258, 1797]	[-19.548, 10.782]	[0, 0]	[0, 1]	[0, 1]	[0, 0]	0	0	0	374077
LD36571269.las	(3657000.002,1269000.001,4632.520)	(3659999.999,1272000.000,4648.363)	[-3259, 1914]	[-19.554, 11.484]	[0, 0]	[0, 1]	[0, 1]	[0, 0]	0	0	0	280142
LD36571272.las	(3657000.001,1272000.003,4643.741)	(3659999.999,1274999.999,4897.598)	[-3277, 3258]	[-19.662, 19.548]	[0, 0]	[0, 1]	[0, 1]	[0, 0]	0	0	0	361682
LD36571275.las	(3657000.000,1275000.001,4653.298)	(3659999.999,1277999.999,4666.654)	[-3261, 3260]	[-19.566, 19.56]	[0, 0]	[0, 1]	[0, 1]	[0, 0]	0	0	0	311806
LD36571278.las	(3657000.003,1278000.000,4658.816)	(3659999.996,1280999.999,5007.582)	[-3275, 3262]	[-19.65, 19.572]	[0, 0]	[0, 1]	[0, 1]	[0, 0]	0	0	0	269526
LD36571281.las	(3657000.003,1281000.000,4665.306)	(3659999.994,1283999.999,4681.303)	[-1893, 3259]	[-11.358, 19.554]	[0, 0]	[0, 1]	[0, 1]	[0, 0]	0	0	0	316301
LD36571284.las	(3657000.003,1284000.001,4658.550)	(3659999.999,1287000.000,5019.767)	[-1774, 3257]	[-10.644, 19.542]	[0, 0]	[0, 1]	[0, 1]	[0, 0]	0	0	0	395361
LD36571287.las	(3657000.001,1287000.001,4661.936)	(3659999.999,1290000.000,5370.403)	[-1660, 3256]	[-9.96, 19.536]	[0, 0]	[0, 1]	[0, 1]	[0, 0]	0	0	0	441816
LD36571290.las	(3657000.003,1290000.001,4685.785)	(3659999.999,1292999.998,4707.746)	[-1552, 3276]	[-9.312, 19.656]	[0, 0]	[0, 1]	[0, 1]	[0, 0]	0	0	0	494715
LD36571293.las	(3657000.006,1293000.000,4687.973)	(3659999.999,1295999.998,4710.653)	[-1458, 3287]	[-8.748, 19.722]	[0, 0]	[0, 1]	[0, 1]	[0, 0]	0	0	0	534371
LD36571296.las	(3657000.002,1296000.000,4697.123)	(3659999.999,1298999.999,4728.416)	[-1353, 3273]	[-8.118, 19.638]	[0, 0]	[0, 1]	[0, 1]	[0, 0]	0	0	0	596867
LD36571299.las	(3657000.000,1299000.001,4702.514)	(3659999.998,1302000.000,4732.359)	[-1256, 3279]	[-7.536, 19.674]	[0, 0]	[0, 1]	[0, 1]	[0, 0]	0	0	0	664075
LD36571302.las	(3657000.001,1302000.002,4665.506)	(3659999.999,1304999.999,4743.832)	[-1137, 3272]	[-6.822, 19.632]	[0, 0]	[0, 1]	[0, 1]	[0, 0]	0	0	0	732301
LD36571305.las	(3657000.000,1305000.001,4595.526)	(3659999.998,1307999.998,4725.785)	[-1031, 3261]	[-6.186, 19.566]	[0, 0]	[0, 1]	[0, 1]	[0, 0]	0	0	0	815155
LD36571308.las	(3657000.000,1308000.000,4534.683)	(3659999.999,1310999.998,5237.152)	[-892, 3239]	[-5.352, 19.434]	[0, 0]	[0, 1]	[0, 1]	[0, 0]	0	0	0	945045
LD36571311.las	(3657000.000,1311000.002,4491.628)	(3659999.998,1313999.999,4575.644)	[-782, 3225]	[-4.692, 19.35]	[0, 0]	[0, 1]	[0, 1]	[0, 0]	0	0	0	1075218
LD36571314.las	(3657000.004,1314000.002,4495.106)	(3659999.998,1317000.000,4525.283)	[-681, 3209]	[-4.086, 19.254]	[0, 0]	[0, 1]	[0, 1]	[0, 0]	0	0	0	1047062
LD36571317.las	(3657000.000,1317000.002,4511.792)	(3659999.996,1319999.999,4541.674)	[-561, 3214]	[-3.366, 19.284]	[0, 0]	[0, 1]	[0, 1]	[0, 0]	0	0	0	1059042
LD36571320.las	(3657000.000,1320000.003,4528.951)	(3659999.997,1322999.998,4577.451)	[-430, 3225]	[-2.58, 19.35]	[0, 0]	[0, 1]	[0, 1]	[0, 0]	0	0	0	1011642
LD36571323.las	(3657000.000,1323000.001,4552.143)	(3659999.996,1325999.999,4627.310)	[-326, 3226]	[-1.956, 19.356]	[0, 0]	[0, 1]	[0, 1]	[0, 0]	0	0	0	1080920
LD36571326.las	(3657000.001,1326000.000,4545.050)	(3659999.998,1328999.999,4627.861)	[-232, 3241]	[-1.392, 19.446]	[0, 0]	[0, 1]	[0, 1]	[0, 0]	0	0	0	1058797
LD36571329.las	(3657000.000,1329000.001,4549.630)	(3659999.999,1332000.000,5144.340)	[-122, 3241]	[-0.732, 19.446]	[0, 0]	[0, 1]	[0, 1]	[0, 0]	0	0	0	1092434
LD36571332.las	(3657000.002,1332000.001,4568.656)	(3659999.999,1334999.998,4632.323)	[-11, 3257]	[-0.066, 19.542]	[0, 0]	[0, 1]	[0, 1]	[0, 0]	0	0	0	1079159
LD36571335.las	(3657000.001,1335000.004,4594.902)	(3659999.997,1338000.000,4658.278)	[120, 3259]	[0.72, 19.554]	[0, 0]	[0, 1]	[0, 1]	[0, 0]	0	0	0	1003972
LD36571338.las	(3657000.001,1338000.001,4609.755)	(3659999.997,1340999.997,4683.367)	[240, 3279]	[1.44, 19.674]	[0, 0]	[0, 1]	[0, 1]	[0, 0]	0	0	0	1004946
LD36571341.las	(3657000.000,1341000.001,4648.386)	(3659999.999,1343999.999,4720.899)	[338, 3293]	[2.028, 19.758]	[0, 0]	[0, 1]	[0, 1]	[0, 0]	0	0	0	1065950
LD36571344.las	(3657000.001,1344000.000,4687.379)	(3659999.999,1346999.999,4786.644)	[455, 3305]	[2.73, 19.83]	[0, 0]	[0, 1]	[0, 1]	[0, 0]	0	0	0	1036740
LD36571347.las	(3657000.001,1347000.001,4656.549)	(3659999.999,1350000.000,4818.904)	[477, 3336]	[2.862, 20.016]	[0, 0]	[0, 1]	[0, 1]	[0, 0]	0	0	0	1049569
LD36571350.las	(3657000.001,1350000.001,4779.626)	(3659999.999,1352999.998,4850.023)	[335, 3364]	[2.01, 20.184]	[0, 0]	[0, 1]	[0, 1]	[0, 0]	0	0	0	1063199
LD36571353.las	(3657000.001,1353000.001,4825.906)	(3659999.997,1355999.999,4875.358)	[233, 3358]	[1.398, 20.148]	[0, 0]	[0, 1]	[0, 1]	[0, 0]	0	0	0	1086154

# DPH-1.3 Report on ASPRS LAS File Format (Tiled Data) - Informational - continued

File	(Xmin, Ymin, Zmin)	(Xmax, Ymax, Zmax)	Extended Scan Angle	Scan Angle Rank	Scanner Channel	Scan Direction	Edge of Flight Line	User Data	Counts for Synthetic	Key-points	Withheld	Overlap
LD36571356.las	(3657000.000,1356000.000,4855.607)	(3659999.999,1358999.998,4886.060)	[112, 3383]	[0.672, 20.298]	[0, 0]	[0, 1]	[0, 1]	[0, 0]	0	0	0	1065753
LD36571359.las	(3657000.005,1359000.003,4864.692)	(3659999.997,1362000.000,4942.831)	[4, 3378]	[0.024, 20.268]	[0, 0]	[0, 1]	[0, 1]	[0, 0]	0	0	0	1059494
LD36571362.las	(3657000.001,1362000.002,4832.064)	(3659999.997,1365000.000,4928.379)	[-98, 3361]	[-0.588, 20.166]	[0, 0]	[0, 1]	[0, 1]	[0, 0]	0	0	0	1096629
LD36571365.las	(3657000.000,1365000.002,4770.282)	(3659999.994,1367999.999,4896.204)	[-213, 3348]	[-1.278, 20.088]	[0, 0]	[0, 1]	[0, 1]	[0, 0]	0	0	0	1081331
LD36571368.las	(3657000.000,1368000.001,4716.185)	(3659999.999,1370999.999,4809.839)	[-336, 3341]	[-2.016, 20.046]	[0, 0]	[0, 1]	[0, 1]	[0, 0]	0	0	0	1071420
LD36571371.las	(3657000.008,1371000.000,4670.237)	(3659999.994,1373999.999,4753.025)	[-447, 3302]	[-2.682, 19.812]	[0, 0]	[0, 1]	[0, 1]	[0, 0]	0	0	0	1091430
LD36571374.las	(3657000.000,1374000.000,4218.758)	(3659999.999,1376999.999,4713.445)	[-553, 3276]	[-3.318, 19.656]	[0, 0]	[0, 1]	[0, 1]	[0, 0]	0	0	0	1070733
LD36571377.las	(3657000.006,1377000.000,4612.035)	(3659999.991,1379999.999,4837.431)	[-672, 3260]	[-4.032, 19.56]	[0, 0]	[0, 1]	[0, 1]	[0, 0]	0	0	0	1049063
LD36571380.las	(3657000.001,1380000.001,4599.213)	(3659999.997,1383000.000,4650.742)	[-779, 3260]	[-4.674, 19.56]	[0, 0]	[0, 1]	[0, 1]	[0, 0]	0	0	0	1112610
LD36571383.las	(3657000.001,1383000.004,4593.793)	(3659999.997,1385999.999,5052.063)	[-875, 3261]	[-5.25, 19.566]	[0, 0]	[0, 1]	[0, 1]	[0, 0]	0	0	0	1048085
LD36571386.las	(3657000.000,1386000.000,4608.272)	(3659999.994,1388999.999,5306.571)	[-1003, 3263]	[-6.018, 19.578]	[0, 0]	[0, 1]	[0, 1]	[0, 0]	0	0	0	898011
LD36571389.las	(3657000.000,1389000.001,4624.840)	(3659999.999,1391999.997,4709.613)	[-1127, 3253]	[-6.762, 19.518]	[0, 0]	[0, 1]	[0, 1]	[0, 0]	0	0	0	802147
LD36571392.las	(3657000.001,1392000.002,4372.780)	(3659999.999,1394999.999,4720.273)	[-1243, 3260]	[-7.458, 19.56]	[0, 0]	[0, 1]	[0, 1]	[0, 0]	0	0	0	746949
LD36571395.las	(3657000.000,1395000.010,4651.900)	(3659999.995,1397999.999,4750.427)	[-1356, 3261]	[-8.136, 19.566]	[0, 0]	[0, 1]	[0, 1]	[0, 0]	0	0	0	654767
LD36571398.las	(3657000.000,1398000.001,4672.432)	(3659999.997,1400999.999,4738.537)	[-1450, 3263]	[-8.7, 19.578]	[0, 0]	[0, 1]	[0, 1]	[0, 0]	0	0	0	617274
LD36571401.las	(3657000.000,1401000.000,4704.748)	(3659999.997,1403999.998,4754.994)	[-1561, 3293]	[-9.366, 19.758]	[0, 0]	[0, 1]	[0, 1]	[0, 0]	0	0	0	557183
LD36571404.las	(3657000.003,1404000.002,4719.370)	(3659999.997,1406999.998,4943.540)	[-1684, 3295]	[-10.104, 19.77]	[0, 0]	[0, 1]	[0, 1]	[0, 0]	0	0	0	508082
LD36571407.las	(3657000.000,1407000.000,4713.898)	(3659999.999,1409999.999,4785.512)	[-1787, 3294]	[-10.722, 19.764]	[0, 0]	[0, 1]	[0, 1]	[0, 0]	0	0	0	476064
LD36571410.las	(3657000.000,1410000.001,4724.620)	(3659999.999,1412999.999,4754.420)	[-1906, 3294]	[-11.436, 19.764]	[0, 0]	[0, 1]	[0, 1]	[0, 0]	0	0	0	418854
LD36571413.las	(3657000.000,1413000.001,4738.576)	(3659999.999,1415999.999,5235.285)	[-3331, 3307]	[-19.986, 19.842]	[0, 0]	[0, 1]	[0, 1]	[0, 0]	0	0	0	361086
LD36571416.las	(3657000.000,1416000.001,4759.406)	(3659999.999,1418999.999,4805.742)	[-3343, 3312]	[-20.058, 19.872]	[0, 0]	[0, 1]	[0, 1]	[0, 0]	0	0	0	383681
LD36571419.las	(3657000.000,1419000.001,4780.830)	(3659999.999,1421999.999,4837.143)	[-3346, 3324]	[-20.076, 19.944]	[0, 0]	[0, 1]	[0, 1]	[0, 0]	0	0	0	364218
LD36571422.las	(3657000.000,1422000.000,4802.448)	(3659999.999,1425000.000,4843.304)	[-3376, 3333]	[-20.256, 19.998]	[0, 0]	[0, 1]	[0, 1]	[0, 0]	0	0	0	335225
LD36571425.las	(3657000.000,1425000.004,4818.740)	(3659999.998,1427999.999,4901.824)	[-3398, 1868]	[-20.388, 11.208]	[0, 0]	[0, 1]	[0, 1]	[0, 0]	0	0	0	427397
LD36571428.las	(3657000.001,1428000.002,4831.883)	(3659999.999,1431000.000,4907.303)	[-3415, 1772]	[-20.49, 10.632]	[0, 0]	[0, 1]	[0, 1]	[0, 0]	0	0	0	469621
LD36571431.las	(3657000.001,1431000.001,4871.427)	(3659999.999,1433999.997,5384.225)	[-3414, 1667]	[-20.484, 10.002]	[0, 0]	[0, 1]	[0, 1]	[0, 0]	0	0	0	554204
LD36571434.las	(3657000.002,1434000.003,4901.640)	(3659999.999,1436999.999,5691.511)	[-3446, 1576]	[-20.676, 9.456]	[0, 0]	[0, 1]	[0, 1]	[0, 0]	0	0	0	617010
LD36571437.las	(3657000.001,1437000.001,4930.568)	(3659999.999,1440000.000,5030.971)	[-3494, 1460]	[-20.964, 8.76]	[0, 0]	[0, 1]	[0, 1]	[0, 0]	0	0	0	628311
LD36571440.las	(3657000.003,1440000.002,4979.504)	(3659999.999,1442999.999,5131.637)	[-3556, 1341]	[-21.336, 8.046]	[0, 0]	[0, 1]	[0, 1]	[0, 0]	0	0	0	705019
LD36571443.las	(3657000.002,1443000.001,5030.866)	(3659999.998,1446000.000,5183.891)	[-3596, 1237]	[-21.576, 7.422]	[0, 0]	[0, 1]	[0, 1]	[0, 0]	0	0	0	722392
LD36601257.las	(3660000.020,1259951.409,4595.375)	(3661315.473,1259999.999,4601.500)	[1467, 3215]	[8.802, 19.29]	[0, 0]	[0, 1]	[0, 1]	[0, 0]	0	0	0	5394
LD36601260.las	(3660000.014,1260000.001,4588.856)	(3662999.997,1262999.999,4613.970)	[-473, 3254]	[-2.838, 19.524]	[0, 0]	[0, 1]	[0, 1]	[0, 0]	0	0	0	1061683
LD36601263.las	(3660000.004,1263000.000,4605.257)	(3662999.998,1265999.999,4624.492)	[-594, 3265]	[-3.564, 19.59]	[0, 0]	[0, 1]	[0, 1]	[0, 0]	0	0	0	1072729
LD36601266.las	(3660000.000,1266000.000,4618.813)	(3662999.999,1268999.999,4657.136)	[-689, 3259]	[-4.134, 19.554]	[0, 0]	[0, 1]	[0, 1]	[0, 0]	0	0	0	1040857
LD36601269.las	(3660000.000,1269000.000,4624.725)	(3662999.999,1271999.999,4915.243)	[-819, 3260]	[-4.914, 19.56]	[0, 0]	[0, 1]	[0, 1]	[0, 0]	0	0	0	1081170
LD36601272.las	(3660000.001,1272000.001,4635.949)	(3662999.998,1275000.000,4955.545)	[-953, 3261]	[-5.718, 19.566]	[0, 0]	[0, 1]	[0, 1]	[0, 0]	0	0	0	911711
LD36601275.las	(3660000.000,1275000.003,4642.074)	(3662999.998,1277999.995,4659.213)	[-1040, 3260]	[-6.24, 19.56]	[0, 0]	[0, 1]	[0, 1]	[0, 0]	0	0	0	826653
LD36601278.las	(3660000.000,1278000.000,4649.879)	(3662999.995,1280999.999,4671.467)	[-1143, 3285]	[-6.858, 19.71]	[0, 0]	[0, 1]	[0, 1]	[0, 0]	0	0	0	762397
LD36601281.las	(3660000.001,1281000.000,4658.396)	(3662999.996,1283999.998,4676.392)	[-1257, 3274]	[-7.542, 19.644]	[0, 0]	[0, 1]	[0, 1]	[0, 0]	0	0	0	702030
LD36601284.las	(3660000.000,1284000.002,4651.041)	(3662999.999,1286999.997,4681.362)	[-1361, 3284]	[-8.166, 19.704]	[0, 0]	[0, 1]	[0, 1]	[0, 0]	0	0	0	656824
LD36601287.las	(3660000.001,1287000.001,4660.338)	(3662999.998,1290000.000,5216.364)	[-1477, 3276]	[-8.862, 19.656]	[0, 0]	[0, 1]	[0, 1]	[0, 0]	0	0	0	608010
LD36601290.las	(3660000.000,1290000.001,4671.828)	(3662999.997,1292999.997,4689.646)	[-1600, 3276]	[-9.6, 19.656]	[0, 0]	[0, 1]	[0, 1]	[0, 0]	0	0	0	550033
LD36601293.las	(3660000.000,1293000.001,4678.052)	(3662999.999,1295999.999,4702.704)	[-1707, 3281]	[-10.242, 19.686]	[0, 0]	[0, 1]	[0, 1]	[0, 0]	0	0	0	514254
LD36601296.las	(3660000.000,1296000.000,4684.751)	(3662999.996,1298999.998,4704.075)	[-1816, 3293]	[-10.896, 19.758]	[0, 0]	[0, 1]	[0, 1]	[0, 0]	0	0	0	465011
LD36601299.las	(3660000.002,1299000.000,4691.972)	(3662999.997,1302000.000,4710.174)	[-1929, 3297]	[-11.574, 19.782]	[0, 0]	[0, 1]	[0, 1]	[0, 0]	0	0	0	377592
LD36601302.las	(3660000.000,1302000.005,4638.783)	(3662999.999,1305000.000,4715.296)	[-3287, 3292]	[-19.722, 19.752]	[0, 0]	[0, 1]	[0, 1]	[0, 0]	0	0	0	318980
LD36601305.las	(3660000.000,1305000.001,4600.965)	(3662999.999,1307999.999,4694.840)	[-3296, 3260]	[-19.776, 19.56]	[0, 0]	[0, 1]	[0, 1]	[0, 0]	0	0	0	338528
LD36601308.las	(3660000.000,1308000.002,4544.450)	(3662999.999,1310999.999,4653.327)	[-3261, 3228]	[-19.566, 19.368]	[0, 0]	[0, 1]	[0, 1]	[0, 0]	0	0	0	333909
LD36601311.las	(3660000.000,1311000.000,4484.174)	(3662999.999,1313999.999,4576.963)	[-3257, 1858]	[-19.542, 11.148]	[0, 0]	[0, 1]	[0, 1]	[0, 0]	0	0	0	352924



# DPH-1.3 Report on ASPRS LAS File Format (Tiled Data) - Informational - continued

File	(Xmin, Ymin, Zmin)	(Xmax, Ymax, Zmax)	Extended Scan Angle	Scan Angle Rank	Scanner Channel	Scan Direction	Edge of Flight Line	User Data	Counts for Synthetic	Key-points	Withheld	Overlap
LD36601314.las	(3660000.001,1314000.000,4485.283)	(3662999.999,1317000.000,4544.089)	[-3209, 1746]	[-19.254, 10.476]	[0, 0]	[0, 1]	[0, 1]	[0, 0]	0	0	0	455732
LD36601317.las	(3660000.000,1317000.001,4501.668)	(3662999.999,1320000.000,4541.605)	[-3228, 1665]	[-19.368, 9.99]	[0, 0]	[0, 1]	[0, 1]	[0, 0]	0	0	0	477624
LD36601320.las	(3660000.001,1320000.001,4504.699)	(3662999.999,1322999.999,4559.610)	[-3243, 1554]	[-19.458, 9.324]	[0, 0]	[0, 1]	[0, 1]	[0, 0]	0	0	0	565875
LD36601323.las	(3660000.002,1323000.001,4511.467)	(3662999.998,1325999.998,4580.621)	[-3261, 1445]	[-19.566, 8.67]	[0, 0]	[0, 1]	[0, 1]	[0, 0]	0	0	0	604244
LD36601326.las	(3660000.003,1326000.002,4526.822)	(3662999.999,1328999.998,4571.014)	[-3262, 1333]	[-19.572, 7.998]	[0, 0]	[0, 1]	[0, 1]	[0, 0]	0	0	0	698246
LD36601329.las	(3660000.000,1329000.003,4538.938)	(3662999.999,1332000.000,4601.119)	[-3292, 1167]	[-19.752, 7.002]	[0, 0]	[0, 1]	[0, 1]	[0, 0]	0	0	0	735096
LD36601332.las	(3660000.001,1332000.001,4569.630)	(3662999.999,1334999.998,4630.959)	[-3292, 1094]	[-19.752, 6.564]	[0, 0]	[0, 1]	[0, 1]	[0, 0]	0	0	0	790439
LD36601335.las	(3660000.001,1335000.001,4586.379)	(3662999.998,1338000.000,4909.045)	[-3293, 1066]	[-19.758, 6.396]	[0, 0]	[0, 1]	[0, 1]	[0, 0]	0	0	0	816129
LD36601338.las	(3660000.000,1338000.002,4608.974)	(3662999.999,1340999.998,4664.741)	[-3296, 963]	[-19.776, 5.778]	[0, 0]	[0, 1]	[0, 1]	[0, 0]	0	0	0	933600
LD36601341.las	(3660000.000,1341000.002,4636.474)	(3662999.997,1343999.999,4712.133)	[-3313, 797]	[-19.878, 4.782]	[0, 0]	[0, 1]	[0, 1]	[0, 0]	0	0	0	1105883
LD36601344.las	(3660000.000,1344000.001,4682.291)	(3662999.997,1347000.000,4746.716)	[-3343, 679]	[-20.058, 4.074]	[0, 0]	[0, 1]	[0, 1]	[0, 0]	0	0	0	1059124
LD36601347.las	(3660000.002,1347000.001,4558.373)	(3662999.999,1350000.000,4811.385)	[-3377, 598]	[-20.262, 3.588]	[0, 0]	[0, 1]	[0, 1]	[0, 0]	0	0	0	1094760
LD36601350.las	(3660000.000,1350000.003,4735.033)	(3662999.995,1353000.000,4887.224)	[-3379, 476]	[-20.274, 2.856]	[0, 0]	[0, 1]	[0, 1]	[0, 0]	0	0	0	1026128
LD36601353.las	(3660000.001,1353000.001,4320.336)	(3662999.996,1355999.999,4913.750)	[-3395, 334]	[-20.37, 2.004]	[0, 0]	[0, 1]	[0, 1]	[0, 0]	0	0	0	1063068
LD36601356.las	(3660000.000,1356000.000,4824.065)	(3662999.998,1358999.999,4915.597)	[-3410, 232]	[-20.46, 1.392]	[0, 0]	[0, 1]	[0, 1]	[0, 0]	0	0	0	1064361
LD36601359.las	(3660000.006,1359000.000,4822.753)	(3662999.999,1362000.000,5335.787)	[-3412, 111]	[-20.472, 0.666]	[0, 0]	[0, 1]	[0, 1]	[0, 0]	0	0	0	1042158
LD36601362.las	(3660000.000,1362000.001,4773.439)	(3662999.998,1364999.999,4941.522)	[-3412, 3]	[-20.472, 0.018]	[0, 0]	[0, 1]	[0, 1]	[0, 0]	0	0	0	1055870
LD36601365.las	(3660000.001,1365000.003,4714.498)	(3662999.999,1367999.999,4837.585)	[-3357, -100]	[-20.142, -0.6]	[0, 0]	[0, 1]	[0, 1]	[0, 0]	0	0	0	1102894
LD36601368.las	(3660000.000,1368000.001,4695.857)	(3662999.999,1370999.999,4777.018)	[-3328, -214]	[-19.968, -1.284]	[0, 0]	[0, 1]	[0, 1]	[0, 0]	0	0	0	1066039
LD36601371.las	(3660000.001,1371000.000,4649.604)	(3662999.996,1373999.999,5295.852)	[-3310, -338]	[-19.86, -2.028]	[0, 0]	[0, 1]	[0, 1]	[0, 0]	0	0	0	1073528
LD36601374.las	(3660000.000,1374000.000,4603.665)	(3662999.998,1376999.999,4683.393)	[-3310, -449]	[-19.86, -2.694]	[0, 0]	[0, 1]	[0, 1]	[0, 0]	0	0	0	1071576
LD36601377.las	(3660000.001,1377000.000,4594.279)	(3662999.999,1379999.999,4641.142)	[-3294, -555]	[-19.764, -3.33]	[0, 0]	[0, 1]	[0, 1]	[0, 0]	0	0	0	1028759
LD36601380.las	(3660000.000,1380000.001,4583.301)	(3662999.997,1383000.000,4652.507)	[-3293, -432]	[-19.758, -2.592]	[0, 0]	[0, 1]	[0, 1]	[0, 0]	0	0	0	1095900
LD36601383.las	(3660000.001,1383000.001,4591.976)	(3662999.995,1385999.999,4656.880)	[-3293, -287]	[-19.758, -1.722]	[0, 0]	[0, 1]	[0, 1]	[0, 0]	0	0	0	1076276
LD36601386.las	(3660000.001,1386000.000,4617.461)	(3662999.992,1388999.998,4685.345)	[-3329, -192]	[-19.974, -1.152]	[0, 0]	[0, 1]	[0, 1]	[0, 0]	0	0	0	1027747
LD36601389.las	(3660000.006,1389000.000,4657.117)	(3662999.999,1391999.999,4718.114)	[-3327, -80]	[-19.962, -0.48]	[0, 0]	[0, 1]	[0, 1]	[0, 0]	0	0	0	1062696
LD36601392.las	(3660000.001,1392000.000,4697.733)	(3662999.999,1394999.998,4751.339)	[-3331, 17]	[-19.986, 0.102]	[0, 0]	[0, 1]	[0, 1]	[0, 0]	0	0	0	1037912
LD36601395.las	(3660000.000,1395000.001,4704.603)	(3662999.999,1398000.000,4763.061)	[-3310, 143]	[-19.86, 0.858]	[0, 0]	[0, 1]	[0, 1]	[0, 0]	0	0	0	1066250
LD36601398.las	(3660000.001,1398000.001,4703.796)	(3662999.998,1400999.998,4754.869)	[-3327, 257]	[-19.962, 1.542]	[0, 0]	[0, 1]	[0, 1]	[0, 0]	0	0	0	1052967
LD36601401.las	(3660000.001,1401000.000,4694.807)	(3662999.996,1403999.998,4835.692)	[-3342, 388]	[-20.052, 2.328]	[0, 0]	[0, 1]	[0, 1]	[0, 0]	0	0	0	1065907
LD36601404.las	(3660000.002,1404000.001,4238.922)	(3662999.993,1406999.996,4733.757)	[-3346, 497]	[-20.076, 2.982]	[0, 0]	[0, 1]	[0, 1]	[0, 0]	0	0	0	1045452
LD36601407.las	(3660000.000,1407000.000,4694.928)	(3662999.999,1410000.000,4730.630)	[-3352, 565]	[-20.112, 3.39]	[0, 0]	[0, 1]	[0, 1]	[0, 0]	0	0	0	1024954
LD36601410.las	(3660000.000,1410000.002,3916.144)	(3662999.997,1412999.999,4742.120)	[-3330, 714]	[-19.98, 4.284]	[0, 0]	[0, 1]	[0, 1]	[0, 0]	0	0	0	1095747
LD36601413.las	(3660000.000,1413000.003,4733.176)	(3662999.998,1415999.998,4772.244)	[-3344, 834]	[-20.064, 5.004]	[0, 0]	[0, 1]	[0, 1]	[0, 0]	0	0	0	1063038
LD36601416.las	(3660000.000,1416000.000,4750.889)	(3662999.994,1418999.999,4789.541)	[-3360, 951]	[-20.16, 5.706]	[0, 0]	[0, 1]	[0, 1]	[0, 0]	0	0	0	919216
LD36601419.las	(3660000.001,1419000.000,4766.519)	(3662999.997,1421999.999,4810.210)	[-3379, 1045]	[-20.274, 6.27]	[0, 0]	[0, 1]	[0, 1]	[0, 0]	0	0	0	779201
LD36601422.las	(3660000.001,1422000.001,4797.490)	(3662999.997,1424999.999,4850.899)	[-3384, 1173]	[-20.304, 7.038]	[0, 0]	[0, 1]	[0, 1]	[0, 0]	0	0	0	712912
LD36601425.las	(3660000.000,1425000.005,4822.323)	(3662999.998,1428000.000,4938.012)	[-3394, 1307]	[-20.364, 7.842]	[0, 0]	[0, 1]	[0, 1]	[0, 0]	0	0	0	648325
LD36601428.las	(3660000.000,1428000.002,4852.143)	(3662999.999,1431000.000,4957.424)	[-3396, 1429]	[-20.376, 8.574]	[0, 0]	[0, 1]	[0, 1]	[0, 0]	0	0	0	582758
LD36601431.las	(3660000.001,1431000.003,4884.393)	(3662999.997,1433999.998,4971.762)	[-3412, 1565]	[-20.472, 9.39]	[0, 0]	[0, 1]	[0, 1]	[0, 0]	0	0	0	557879
LD36601434.las	(3660000.001,1434000.000,4913.593)	(3662999.999,1436999.996,5015.961)	[-3428, 1719]	[-20.568, 10.314]	[0, 0]	[0, 1]	[0, 1]	[0, 0]	0	0	0	481730
LD36601437.las	(3660000.001,1437000.001,4952.556)	(3662999.999,1440000.000,5111.125)	[-3458, 1802]	[-20.748, 10.812]	[0, 0]	[0, 1]	[0, 1]	[0, 0]	0	0	0	434305
LD36601440.las	(3660000.000,1440000.002,4899.121)	(3662999.998,1442999.996,5202.371)	[-3479, 1994]	[-20.874, 11.964]	[0, 0]	[0, 1]	[0, 1]	[0, 0]	0	0	0	372684
LD36601443.las	(3660000.001,1443000.001,5097.861)	(3662999.999,1446000.000,5260.455)	[-3495, 3538]	[-20.97, 21.228]	[0, 0]	[0, 1]	[0, 1]	[0, 0]	0	0	0	306372
LD36631260.las	(3663000.000,1260055.704,4582.186)	(3665999.996,1262999.997,4613.751)	[-3290, -370]	[-19.74, -2.22]	[0, 0]	[0, 1]	[0, 1]	[0, 0]	0	0	0	1027474
LD36631263.las	(3663000.000,1263000.000,4597.018)	(3665980.052,1265999.999,4625.207)	[-3294, -474]	[-19.764, -2.844]	[0, 0]	[0, 1]	[0, 1]	[0, 0]	0	0	0	1039003
LD36631266.las	(3663000.000,1266000.000,4609.282)	(3665898.453,1268999.999,4647.894)	[-3292, -593]	[-19.752, -3.558]	[0, 0]	[0, 1]	[0, 1]	[0, 0]	0	0	0	1103323
LD36631269.las	(3663000.001,1269000.001,4621.739)	(3665805.676,1271999.999,4657.914)	[-3294, -690]	[-19.764, -4.14]	[0, 0]	[0, 1]	[0, 1]	[0, 0]	0	0	0	1083797
LD36631272.las	(3663000.001,1272000.001,4405.165)	(3665717.553,1275000.000,4797.904)	[-3294, -817]	[-19.764, -4.902]	[0, 0]	[0, 1]	[0, 1]	[0, 0]	0	0	0	1046788

# DPH-1.3 Report on ASPRS LAS File Format (Tiled Data) - Informational - continued

File	(Xmin, Ymin, Zmin)	(Xmax, Ymax, Zmax)	Extended Scan Angle	Scan Angle Rank	Scanner Channel	Scan Direction	Edge of Flight Line	User Data	Counts for Synthetic	Key-points	Withheld	Overlap
LD36631275.las	(3663000.001,1275000.003,4638.081)	(3665628.980,1277999.999,4683.980)	[-3326, -821]	[-19.956, -4.926]	[0, 0]	[0, 1]	[0, 1]	[0, 0]	0	0	0	1076758
LD36631278.las	(3663000.002,1278000.001,4643.655)	(3665545.198,1280999.996,4658.783)	[-3327, -820]	[-19.962, -4.92]	[0, 0]	[0, 1]	[0, 1]	[0, 0]	0	0	0	1001415
LD36631281.las	(3663000.002,1281000.003,4647.143)	(3665476.252,1283999.999,5192.549)	[-3326, -817]	[-19.956, -4.902]	[0, 0]	[0, 1]	[0, 1]	[0, 0]	0	0	0	1051003
LD36631284.las	(3663000.000,1284000.000,4644.308)	(3665403.462,1287000.000,4662.927)	[-3325, -818]	[-19.95, -4.908]	[0, 0]	[0, 1]	[0, 1]	[0, 0]	0	0	0	1032499
LD36631287.las	(3663000.000,1287000.002,4656.785)	(3665329.662,1289999.998,4672.599)	[-3297, -763]	[-19.782, -4.578]	[0, 0]	[0, 1]	[0, 1]	[0, 0]	0	0	0	1106733
LD36631290.las	(3663000.003,1290000.001,4666.441)	(3665254.350,1292999.999,4680.365)	[-3328, -754]	[-19.968, -4.524]	[0, 0]	[0, 1]	[0, 1]	[0, 0]	0	0	0	1056470
LD36631293.las	(3663000.001,1293000.003,4672.143)	(3665183.618,1295999.999,4686.775)	[-3329, -727]	[-19.974, -4.362]	[0, 0]	[0, 1]	[0, 1]	[0, 0]	0	0	0	1043581
LD36631296.las	(3663000.003,1296000.000,4675.040)	(3665135.583,1298999.999,4697.018)	[-3329, -687]	[-19.974, -4.122]	[0, 0]	[0, 1]	[0, 1]	[0, 0]	0	0	0	1036327
LD36631299.las	(3663000.002,1299000.000,4686.749)	(3665083.712,1302000.000,4702.090)	[-3330, -663]	[-19.98, -3.978]	[0, 0]	[0, 1]	[0, 1]	[0, 0]	0	0	0	1064648
LD36631302.las	(3663000.002,1302000.003,4613.209)	(3665021.325,1304999.998,4698.491)	[-3326, -651]	[-19.956, -3.906]	[0, 0]	[0, 1]	[0, 1]	[0, 0]	0	0	0	1054997
LD36631305.las	(3663000.000,1305000.001,4565.175)	(3664943.581,1307999.997,4663.029)	[-3310, -645]	[-19.86, -3.87]	[0, 0]	[0, 1]	[0, 1]	[0, 0]	0	0	0	933834
LD36631308.las	(3663000.000,1308000.000,4535.844)	(3664860.133,1310999.997,4618.281)	[-3292, -539]	[-19.752, -3.234]	[0, 0]	[0, 1]	[0, 1]	[0, 0]	0	0	0	749559
LD36631311.las	(3663000.000,1311000.005,4483.961)	(3664851.314,1313999.999,4582.803)	[-3243, -479]	[-19.458, -2.874]	[0, 0]	[0, 1]	[0, 1]	[0, 0]	0	0	0	683453
LD36631314.las	(3663000.001,1314000.000,4207.702)	(3664825.803,1317000.000,4547.494)	[-3226, -469]	[-19.356, -2.814]	[0, 0]	[0, 1]	[0, 1]	[0, 0]	0	0	0	648392
LD36631317.las	(3663000.000,1317000.001,4489.217)	(3664732.567,1320000.000,4700.630)	[-3242, -470]	[-19.452, -2.82]	[0, 0]	[0, 1]	[0, 1]	[0, 0]	0	0	0	573942
LD36631320.las	(3663000.000,1320000.001,4489.689)	(3665999.999,1322999.999,4540.887)	[-3260, 1456]	[-19.56, 8.736]	[0, 0]	[0, 1]	[0, 1]	[0, 0]	0	0	0	501724
LD36631323.las	(3663000.000,1323000.002,4512.895)	(3666000.000,1325999.998,5035.338)	[-3260, 1564]	[-19.56, 9.384]	[0, 0]	[0, 1]	[0, 1]	[0, 0]	0	0	0	472321
LD36631326.las	(3663000.000,1326000.001,4546.910)	(3666000.000,1328999.996,4602.251)	[-3259, 1710]	[-19.554, 10.26]	[0, 0]	[0, 1]	[0, 1]	[0, 0]	0	0	0	379946
LD36631329.las	(3663000.000,1329000.001,4570.637)	(3665999.996,1331999.999,4640.955)	[-3254, 1827]	[-19.524, 10.962]	[0, 0]	[0, 1]	[0, 1]	[0, 0]	0	0	0	312792
LD36631332.las	(3663000.001,1332000.002,4571.595)	(3666000.000,1335000.000,4643.879)	[-3297, 3273]	[-19.782, 19.638]	[0, 0]	[0, 1]	[0, 1]	[0, 0]	0	0	0	330383
LD36631335.las	(3663000.000,1335000.001,3871.321)	(3666000.000,1338000.000,4650.621)	[-3302, 3274]	[-19.812, 19.644]	[0, 0]	[0, 1]	[0, 1]	[0, 0]	0	0	0	362022
LD36631338.las	(3663000.000,1338000.002,4613.947)	(3666000.000,1340999.999,4695.040)	[-3311, 3291]	[-19.866, 19.746]	[0, 0]	[0, 1]	[0, 1]	[0, 0]	0	0	0	351257
LD36631341.las	(3663000.004,1341000.000,4639.121)	(3666000.000,1343999.999,4731.388)	[-3310, 3308]	[-19.86, 19.848]	[0, 0]	[0, 1]	[0, 1]	[0, 0]	0	0	0	317237
LD36631344.las	(3663000.003,1344000.000,4683.764)	(3666000.000,1346999.998,4774.505)	[-1887, 3317]	[-11.322, 19.902]	[0, 0]	[0, 1]	[0, 1]	[0, 0]	0	0	0	374364
LD36631347.las	(3663000.000,1347000.004,4717.796)	(3666000.000,1350000.000,4817.802)	[-1798, 3316]	[-10.788, 19.896]	[0, 0]	[0, 1]	[0, 1]	[0, 0]	0	0	0	412774
LD36631350.las	(3663000.003,1350000.001,4780.145)	(3666000.000,1352999.998,4835.876)	[-1684, 3328]	[-10.104, 19.968]	[0, 0]	[0, 1]	[0, 1]	[0, 0]	0	0	0	451996
LD36631353.las	(3663000.000,1353000.001,4793.140)	(3666000.000,1355999.996,4844.780)	[-1629, 3325]	[-9.774, 19.95]	[0, 0]	[0, 1]	[0, 1]	[0, 0]	0	0	0	488744
LD36631356.las	(3663000.000,1356000.000,4774.036)	(3666000.000,1358999.999,4886.726)	[-1473, 3343]	[-8.838, 20.058]	[0, 0]	[0, 1]	[0, 1]	[0, 0]	0	0	0	563592
LD36631359.las	(3663000.001,1359000.001,4773.711)	(3666000.000,1362000.000,4871.312)	[-1349, 3342]	[-8.094, 20.052]	[0, 0]	[0, 1]	[0, 1]	[0, 0]	0	0	0	614488
LD36631362.las	(3663000.000,1362000.002,4717.317)	(3666000.000,1365000.000,4845.404)	[-1240, 3320]	[-7.44, 19.92]	[0, 0]	[0, 1]	[0, 1]	[0, 0]	0	0	0	673711
LD36631365.las	(3663000.005,1365000.005,4671.073)	(3665999.998,1368000.000,4773.491)	[-1131, 3308]	[-6.786, 19.848]	[0, 0]	[0, 1]	[0, 1]	[0, 0]	0	0	0	724621
LD36631368.las	(3663000.002,1368000.001,4394.699)	(3665936.863,1370999.998,4727.986)	[-988, 3271]	[-5.928, 19.626]	[0, 0]	[0, 1]	[0, 1]	[0, 0]	0	0	0	702442
LD36631371.las	(3663000.001,1371000.001,4611.477)	(3665855.478,1373999.999,4706.903)	[-896, 3258]	[-5.376, 19.548]	[0, 0]	[0, 1]	[0, 1]	[0, 0]	0	0	0	731522
LD36631374.las	(3663000.001,1374000.001,4579.558)	(3665773.370,1376999.999,4667.796)	[-750, 3240]	[-4.5, 19.44]	[0, 0]	[0, 1]	[0, 1]	[0, 0]	0	0	0	752282
LD36631377.las	(3663000.002,1377000.001,4364.552)	(3665686.266,1380000.000,4626.201)	[-624, 3241]	[-3.744, 19.446]	[0, 0]	[0, 1]	[0, 1]	[0, 0]	0	0	0	714799
LD36631380.las	(3663000.001,1380000.001,4578.262)	(3665605.305,1383000.000,4641.861)	[-557, 3239]	[-3.342, 19.434]	[0, 0]	[0, 1]	[0, 1]	[0, 0]	0	0	0	757018
LD36631383.las	(3663000.001,1383000.001,4582.041)	(3665531.441,1385999.999,4653.380)	[-431, 3262]	[-2.586, 19.572]	[0, 0]	[0, 1]	[0, 1]	[0, 0]	0	0	0	765566
LD36631386.las	(3663000.001,1386000.005,4626.067)	(3665468.473,1388999.999,4698.757)	[-286, 3255]	[-1.716, 19.53]	[0, 0]	[0, 1]	[0, 1]	[0, 0]	0	0	0	757497
LD36631389.las	(3663000.000,1389000.000,4640.598)	(3665444.929,1391999.998,4711.227)	[-192, 3273]	[-1.152, 19.638]	[0, 0]	[0, 1]	[0, 1]	[0, 0]	0	0	0	803377
LD36631392.las	(3663000.001,1392000.000,4661.582)	(3665354.269,1394999.999,4718.990)	[-79, 3273]	[-0.474, 19.638]	[0, 0]	[0, 1]	[0, 1]	[0, 0]	0	0	0	792808
LD36631395.las	(3663000.002,1395000.004,3928.260)	(3665261.878,1398000.000,4710.027)	[18, 3262]	[0.108, 19.572]	[0, 0]	[0, 1]	[0, 1]	[0, 0]	0	0	0	836614
LD36631398.las	(3663000.001,1398000.001,4194.004)	(3665189.145,1400999.999,5161.893)	[144, 3276]	[0.864, 19.656]	[0, 0]	[0, 1]	[0, 1]	[0, 0]	0	0	0	781212
LD36631401.las	(3663000.001,1401000.000,4664.239)	(3665130.037,1403999.996,4798.593)	[258, 3294]	[1.548, 19.764]	[0, 0]	[0, 1]	[0, 1]	[0, 0]	0	0	0	858829
LD36631404.las	(3663000.000,1404000.001,4676.785)	(3665088.555,1406999.998,4700.890)	[389, 3296]	[2.334, 19.776]	[0, 0]	[0, 1]	[0, 1]	[0, 0]	0	0	0	851285
LD36631407.las	(3663000.000,1407000.000,4687.389)	(3665020.274,1409999.998,4968.838)	[499, 3305]	[2.994, 19.83]	[0, 0]	[0, 1]	[0, 1]	[0, 0]	0	0	0	875251
LD36631410.las	(3663000.000,1410000.001,4707.212)	(3664938.040,1412999.999,4742.887)	[566, 3334]	[3.396, 20.004]	[0, 0]	[0, 1]	[0, 1]	[0, 0]	0	0	0	888021
LD36631413.las	(3663000.000,1413000.001,4722.559)	(3664845.966,1415999.999,5194.957)	[715, 3329]	[4.29, 19.974]	[0, 0]	[0, 1]	[0, 1]	[0, 0]	0	0	0	893728
LD36631416.las	(3663000.003,1416000.001,4756.998)	(3664755.613,1418999.998,4816.362)	[835, 3339]	[5.01, 20.034]	[0, 0]	[0, 1]	[0, 1]	[0, 0]	0	0	0	963044
LD36631419.las	(3663000.001,1419000.000,4787.887)	(3664686.426,1421999.995,4844.019)	[952, 3379]	[5.712, 20.274]	[0, 0]	[0, 1]	[0, 1]	[0, 0]	0	0	0	913993

## DPH-1.3 Report on ASPRS LAS File Format (Tiled Data) - Informational - continued

File	(Xmin, Ymin, Zmin)	(Xmax, Ymax, Zmax)	Extended Scan Angle	Scan Angle Rank	Scanner Channel	Scan Direction	Edge of Flight Line	User Data	Counts for Synthetic	Key-points	Withheld	Overlap
LD36631422.las	(3663000.000,1422000.000,4810.066)	(3664615.437,1424999.995,4892.576)	[1046, 3388]	[6.276, 20.328]	[0, 0]	[0, 1]	[0, 1]	[0, 0]	0	0	0	937660
LD36631425.las	(3663000.000,1425000.001,4620.837)	(3664541.393,1428000.000,4905.030)	[1174, 3406]	[7.044, 20.436]	[0, 0]	[0, 1]	[0, 1]	[0, 0]	0	0	0	1018693
LD36631428.las	(3663000.010,1428000.005,4880.456)	(3664484.444,1430999.995,4957.661)	[1308, 3428]	[7.848, 20.568]	[0, 0]	[0, 1]	[0, 1]	[0, 0]	0	0	0	1049588
LD36631431.las	(3663000.003,1431000.001,4923.327)	(3664438.130,1433999.995,4984.590)	[1431, 3440]	[8.586, 20.64]	[0, 0]	[0, 1]	[0, 1]	[0, 0]	0	0	0	1098280
LD36631434.las	(3663000.000,1434000.000,4927.533)	(3664369.032,1436999.998,4998.104)	[1567, 3458]	[9.402, 20.748]	[0, 0]	[0, 1]	[0, 1]	[0, 0]	0	0	0	1070415
LD36631437.las	(3663000.003,1437000.000,4977.208)	(3664306.450,1439999.997,5064.262)	[1721, 3475]	[10.326, 20.85]	[0, 0]	[0, 1]	[0, 1]	[0, 0]	0	0	0	1032303
LD36631440.las	(3663000.000,1440000.006,5030.029)	(3664219.425,1442999.996,5191.423)	[1804, 3516]	[10.824, 21.096]	[0, 0]	[0, 1]	[0, 1]	[0, 0]	0	0	0	1099891
LD36631443.las	(3663000.001,1443000.002,5135.643)	(3664132.668,1445999.998,5272.768)	[1997, 3572]	[11.982, 21.432]	[0, 0]	[0, 1]	[0, 1]	[0, 0]	0	0	0	1006379
LD36661260.las	(3666000.009,1260289.260,4583.938)	(3666061.317,1262391.114,4594.476)	[-892, -786]	[-5.352, -4.716]	[0, 0]	[0, 1]	[0, 0]	[0, 0]	0	0	0	0
LD36661320.las	(3666000.001,1320223.833,4495.191)	(3666973.543,1323000.000,4547.363)	[1363, 3220]	[8.178, 19.32]	[0, 0]	[0, 1]	[0, 1]	[0, 0]	0	0	0	479983
LD36661323.las	(3666000.002,1323000.001,4540.614)	(3666932.098,1325999.997,4580.804)	[1456, 3224]	[8.736, 19.344]	[0, 0]	[0, 1]	[0, 1]	[0, 0]	0	0	0	565553
LD36661326.las	(3666000.002,1326000.002,4566.438)	(3666879.734,1328999.998,4598.816)	[1565, 3258]	[9.39, 19.548]	[0, 0]	[0, 1]	[0, 1]	[0, 0]	0	0	0	623862
LD36661329.las	(3666000.002,1329000.003,4583.964)	(3666807.596,1332000.000,4634.187)	[1712, 3261]	[10.272, 19.566]	[0, 0]	[0, 1]	[0, 1]	[0, 0]	0	0	0	598083
LD36661332.las	(3666000.001,1332000.006,4625.398)	(3666733.034,1334999.996,4680.342)	[1828, 3273]	[10.968, 19.638]	[0, 0]	[0, 1]	[0, 1]	[0, 0]	0	0	0	601538
LD36661335.las	(3666000.001,1335000.010,4623.905)	(3666652.560,1337999.999,4672.015)	[1937, 3242]	[11.622, 19.452]	[0, 0]	[0, 1]	[0, 0]	[0, 0]	0	0	0	472182
LD36661338.las	(3666000.001,1338000.002,4646.090)	(3666592.962,1340999.983,4713.219)	[2057, 3145]	[12.342, 18.87]	[0, 0]	[0, 1]	[0, 0]	[0, 0]	0	0	0	407985
LD36661341.las	(3666000.001,1341000.001,4695.069)	(3666552.629,1343999.995,4750.115)	[2166, 3063]	[12.996, 18.378]	[0, 0]	[0, 1]	[0, 0]	[0, 0]	0	0	0	392320
LD36661344.las	(3666000.001,1344000.004,4726.326)	(3666484.211,1346999.997,4787.110)	[2265, 2963]	[13.59, 17.778]	[0, 0]	[0, 1]	[0, 0]	[0, 0]	0	0	0	304910
LD36661347.las	(3666000.001,1347000.004,4774.472)	(3666421.820,1349999.999,4828.160)	[2305, 3016]	[13.83, 18.096]	[0, 0]	[0, 1]	[0, 0]	[0, 0]	0	0	0	296771
LD36661350.las	(3666000.001,1350000.003,4776.929)	(3666370.519,1352999.990,4811.782)	[2277, 3019]	[13.662, 18.114]	[0, 0]	[0, 1]	[0, 0]	[0, 0]	0	0	0	245289
LD36661353.las	(3666000.004,1353000.001,4790.811)	(3666316.963,1355999.997,4814.131)	[2254, 3094]	[13.524, 18.564]	[0, 0]	[0, 1]	[0, 0]	[0, 0]	0	0	0	212856
LD36661356.las	(3666000.001,1356000.003,4770.155)	(3666256.069,1358999.989,4814.039)	[2220, 3114]	[13.32, 18.684]	[0, 0]	[0, 1]	[0, 0]	[0, 0]	0	0	0	178994
LD36661359.las	(3666000.001,1359000.012,4770.515)	(3666187.250,1361999.990,4812.835)	[2217, 3130]	[13.302, 18.78]	[0, 0]	[0, 1]	[0, 0]	[0, 0]	0	0	0	131565
LD36661362.las	(3666000.001,1362000.021,4715.630)	(3666110.197,1364999.998,4786.683)	[2205, 3112]	[13.23, 18.672]	[0, 0]	[0, 1]	[0, 0]	[0, 0]	0	0	0	60633
LD36661365.las	(3666000.001,1365000.032,4701.834)	(3666032.575,1366107.085,4717.159)	[2204, 3060]	[13.224, 18.36]	[0, 0]	[0, 1]	[0, 0]	[0, 0]	0	0	0	6219

## DPH-1.4 Report on Elevation by Class for Tiled Data

The purpose of this section is to show a table of the Minimum and Maximum elevation (Z) values by Class for each tiled file.

File	Class	Z Min	Z Max
LD34141251.las	1	5202.45	5234.858
	2	5208.7	5228.27
LD34141254.las	1	5204.937	5373.434
	2	5209.724	5249.865
	7	4411.989	5227.519
	18	5839.414	6002.367
LD34141257.las	1	5220.633	5281.056
	2	5219.579	5251.643
	7	4651.723	5232.532
	18	6001.415	6061.162
LD34141260.las	1	5236.889	5291.905
	2	5235.419	5297.375
LD34141263.las	1	5258.884	5404.484
	2	5258.398	5301.62
LD34141266.las	1	5276.725	5321.512
	2	5268.966	5326.922
	18	5858.338	5858.338
LD34141269.las	1	5286.095	5352.981
	2	5285.672	5353.923
	18	5736.855	5809.903
LD34141272.las	1	5329.674	5387.348
	2	5329.094	5387.348
LD34141275.las	1	5338.523	5400.137
	2	5337.706	5403.165
LD34141278.las	1	5339.038	5411.229
	2	5337.466	5411.541
LD34141281.las	1	5345.521	5385.409
	2	5344.763	5391.482
LD34141284.las	1	5368.798	5419.536
	2	5365.937	5419.94
LD34141287.las	1	5395.225	5438.559
	2	5394.556	5429.773
	18	5887.364	5887.364

*DPH-1.4 Report on Elevation by Class for Tiled Data - continued*

File	Class	Z Min	Z Max
LD34141290.las	1	5417.263	5445.294
	2	5416.849	5447.82
LD34141293.las	1	5438.08	5474.861
	2	5436.892	5474.674
	18	5846.478	5846.478
LD34141296.las	1	5463.493	5501.751
	2	5462.656	5502.712
LD34141299.las	1	5486.954	5531.278
	2	5484.992	5531.377
	18	5838.125	5847.718
LD34141302.las	1	5518.362	5549.976
	2	5517.292	5551.167
LD34141305.las	1	5542.476	5593.565
	2	5539.129	5590.002
LD34141308.las	1	5550.215	5614.155
	2	5545.511	5596.186
	7	5072.487	5091.502
	18	5895.582	5905.31
LD34141311.las	1	5561.557	5614.08
	2	5561.304	5612.797
LD34141314.las	1	5570.406	5613.27
	2	5568.194	5614.077
LD34141317.las	1	5586.58	5647.331
	2	5585.484	5640.149
LD34141320.las	1	5606.685	5682.026
	2	5605.94	5654.523
LD34141323.las	1	5622.636	5837.705
	2	5622.266	5658.342
LD34141326.las	1	5608.706	5809.05
	2	5608.283	5671.639
LD34141329.las	1	5609.953	5655.658
	2	5608.808	5668.115
LD34141332.las	1	5635.13	5701.455
	2	5633.217	5700.389

*DPH-1.4 Report on Elevation by Class for Tiled Data - continued*

File	Class	Z Min	Z Max
LD34141335.las	1	5668.745	5844.506
	2	5667.453	5727.069
LD34141338.las	1	5688.896	5828.768
	2	5687.295	5739.168
LD34141341.las	1	5723.968	5826.353
	2	5723.597	5757.662
	7	5728.529	5728.529
LD34141344.las	1	5724.329	5807.354
	2	5724.073	5787.154
	7	5758.023	5758.023
LD34141347.las	1	5725.986	5808.879
	2	5725.589	5791.376
	7	5754.155	5773.148
LD34141350.las	1	5746.117	5895.539
	2	5745.563	5801.839
	7	5764.385	5782.108
LD34141353.las	1	5760.225	5835.441
	2	5759.736	5809.742
	7	5772.741	5794.549
LD34141356.las	1	5778.889	5847.866
	2	5777.233	5835.1
	7	5795.392	5816.005
LD34141359.las	1	5807.869	5896.865
	2	5806.347	5852.902
	7	5816.15	5825.162
LD34141362.las	1	5814.483	5991.478
	2	5814.047	5864.969
	7	5819.605	5847.321
LD34141365.las	1	5827.108	5908.83
	2	5826.399	5874.837
	7	5826.238	5858.863
LD34141368.las	1	5831.648	5905.011
	2	5830.307	5887.075
	7	5853.007	5864.67
	10	5844.89	5849.109
	17	5859.558	5860.149
LD34141371.las			

*DPH-1.4 Report on Elevation by Class for Tiled Data - continued*

File	Class	Z Min	Z Max
	1	5857.154	5935.828
	2	5857.915	5902.833
	7	5857.711	5871.704
	18	6198.659	6199.053
LD34141374.las	1	5863.942	5963.853
	2	5863.86	5931.32
	7	5861.829	5898.873
LD34141377.las	1	5878.341	5956.921
	2	5878.02	5941.048
	7	5376.046	5901.415
LD34141380.las	1	5907.938	6006.123
	2	5905.356	5965.106
	7	5911.212	5928.928
LD34141383.las	1	5927.186	5994.909
	2	5929.929	5977.311
	7	5680.566	5945.513
LD34141386.las	1	5943.672	5999.981
	2	5943.364	5995.077
	7	5957.363	5957.363
LD34141389.las	1	5943.784	6009.571
	2	5939.27	5995.828
	7	5844.499	5966.898
LD34141392.las	1	5930.841	5993.295
	2	5929.827	5992.583
	7	5936.655	5954.227
LD34141395.las	1	5914.184	5984.473
	2	5915.169	5981.071
	7	5748.227	5939.699
	18	6667.221	6667.221
LD34141398.las	1	5912.485	6017.334
	2	5911.461	5995.972
	7	5892.012	5951.133
LD34141401.las	1	5965.405	6029.972
	2	5962.701	6021.684
	7	5967.869	5987.006
LD34141404.las	1	5989.542	6053.072
	2	5996.067	6030.388

*DPH-1.4 Report on Elevation by Class for Tiled Data - continued*

File	Class	Z Min	Z Max
	7	5988.604	5998.813
LD34141407.las	1	5906.625	6047.809
	2	5905.992	6038
	7	5962.068	6009.427
LD34141410.las	1	5915.5	6076.848
	2	5915.224	6076.776
	7	5817.974	6022.57
	9	5968.636	5970.31
	10	5968.761	5970.644
LD34141413.las	1	5971.553	6098.944
	2	5970.51	6098.764
	7	5881.914	6050.037
LD34141416.las	1	6049.145	6161.418
	2	6046.346	6153.298
	7	5310.311	6124.729
LD34141419.las	1	6079.975	6160.116
	2	6077.504	6155.273
	7	5747.784	6118.797
LD34141422.las	1	6122.724	6218.895
	2	6122.16	6195.404
	7	6114.794	6181.12
LD34141425.las	1	6142.251	6215.7
	2	6136.202	6204.335
	7	5613.001	6176.165
LD34141428.las	1	6143.41	6270.585
	2	6137.704	6214.305
	7	5759.168	6197.619
	18	6775.567	6846.922
LD34141431.las	1	6151.444	6262.232
	2	6147.055	6233.849
	7	5608.086	6203.406
LD34141434.las	1	6157.15	6358.914
	2	6154.761	6234.01
	7	5489.195	6175.178
	18	6923.949	6924.629
LD34141437.las	1	6185.289	6281.444
	2	6183.912	6268.961



*DPH-1.4 Report on Elevation by Class for Tiled Data - continued*

File	Class	Z Min	Z Max
	7	5747.459	6227.383
LD34141440.las	1	6208.541	6268.403
	2	6202.186	6273.682
	7	5892.331	6214.207
	18	6582.986	7527.675
LD34141443.las	1	6243.984	6453.76
	2	6241.986	6315.161
LD34171251.las	1	5201.673	5221.223
	2	5196.276	5221.712
LD34171254.las	1	5181.623	5246.328
	2	5180.98	5237.473
	7	4477.173	5208.494
	18	5632.105	5881.061
LD34171257.las	1	5201.673	5257.66
	2	5206.712	5259.458
	7	4480.683	5197.276
	18	5494.152	5802.255
LD34171260.las	1	5246.823	5296.38
	2	5243.808	5298.313
	18	5860.077	5869.926
LD34171263.las	1	5248.493	5303.877
	2	5247.814	5303.802
LD34171266.las	1	5268.077	5337.978
	2	5267.742	5329.008
LD34171269.las	1	5293.739	5354.973
	2	5287.742	5355.937
LD34171272.las	1	5303.014	5363.818
	2	5302.529	5364.153
LD34171275.las	1	5311.633	5362.105
	2	5311.036	5362.125
LD34171278.las	1	5323.352	5363.923
	2	5321.695	5353.739
	18	5808.02	5837.807
LD34171281.las	1	5335.728	5389.536
	2	5335.386	5369.684

*DPH-1.4 Report on Elevation by Class for Tiled Data - continued*

File	Class	Z Min	Z Max
	18	5738.017	5881.53
LD34171284.las	1	5359.638	5403.687
	2	5358.89	5400.366
LD34171287.las	1	5380.222	5428.067
	2	5374.878	5426.121
	18	5751.744	5751.744
LD34171290.las	1	5407.535	5460.484
	2	5405.731	5445.163
	18	5763.742	5763.742
LD34171293.las	1	5433.411	5466.013
	2	5429.461	5466.213
LD34171296.las	1	5448.254	5486.984
	2	5447.706	5489.205
LD34171299.las	1	5477.827	5534.421
	2	5475.022	5519.664
LD34171302.las	1	5509.779	5560.445
	2	5491.206	5552.486
	18	5843.466	7450.566
LD34171305.las	1	5516.741	5720.697
	2	5504.786	5568.808
	7	5513.47	5517.732
	18	5829.631	5849.309
LD34171308.las	1	5545.921	5582.673
	2	5521.803	5583.23
LD34171311.las	1	5541.813	5580.281
	2	5537.843	5587.262
LD34171314.las	1	5564.9	5775.093
	2	5556.413	5596.377
LD34171317.las	1	5578.824	5612.551
	2	5574.201	5613.086
LD34171320.las	1	5586.114	5630.999
	2	5583.952	5631.311
	7	5315.872	5315.872
LD34171323.las	1	5617.207	5668.374

*DPH-1.4 Report on Elevation by Class for Tiled Data - continued*

File	Class	Z Min	Z Max
	2	5588.168	5648.207
LD34171326.las	1	5586.16	5665.425
	2	5583.808	5638.988
LD34171329.las	1	5607.8	5661.747
	2	5604.48	5641.731
LD34171332.las	1	5627.994	5674.749
	2	5620.159	5675.605
LD34171335.las	1	5655.481	5793.742
	2	5650.133	5699.221
LD34171338.las	1	5677.042	5744.254
	2	5676.367	5729.667
	7	5690.779	5690.779
LD34171341.las	1	5686.77	5768.528
	2	5681.737	5744.06
	7	5698.745	5708.735
LD34171344.las	1	5694.631	5767.37
	2	5688.932	5750.658
	7	5708.289	5722.082
LD34171347.las	1	5716.137	5778.545
	2	5711.508	5765.431
	7	5374.245	5725.779
LD34171350.las	1	5713.197	5773.568
	2	5711.685	5760.805
	7	5712.502	5733.837
LD34171353.las	1	5725.641	5803.565
	2	5725.333	5783.886
	7	5733.105	5751.412
LD34171356.las	1	5760.92	5829.778
	2	5759.969	5807.866
	7	5765.002	5777.292
LD34171359.las	1	5769.828	5855.329
	2	5769.549	5829.109
	7	5770.189	5814.841
LD34171362.las	1	5781.028	5860.864
	2	5778.758	5840.973

*DPH-1.4 Report on Elevation by Class for Tiled Data - continued*

File	Class	Z Min	Z Max
	7	5786.34	5819.545
LD34171365.las	1	5786.767	5876.274
	2	5783.427	5849.499
	7	5362.601	5821.806
LD34171368.las	1	5822	5887.846
	2	5820.09	5868.013
	7	5657.193	5846.491
LD34171371.las	1	5822.259	5909.572
	2	5821.944	5887.383
	7	5826.366	5853.089
LD34171374.las	1	5832.442	5927.705
	2	5832.055	5890.884
	7	5777.301	5867.659
LD34171377.las	1	5842.557	5933.587
	2	5842.255	5914.798
	7	5840.441	5901.911
LD34171380.las	1	5886.1	5960.365
	2	5884.283	5937.859
	7	5793.059	5897.866
LD34171383.las	1	5889.742	5979.096
	2	5887.403	5946.701
	7	5798.466	5902.534
LD34171386.las	1	5902.377	5954.043
	2	5905.789	5956.419
	7	5900.664	5915.47
LD34171389.las	1	5892.987	5980.897
	2	5893.889	5960.313
	7	5879.493	5916.268
LD34171392.las	1	5876.625	5954.381
	2	5873.01	5947.003
	7	5881.202	5899.204
LD34171395.las	1	5881.632	5949.919
	2	5881.878	5935.362
	7	5879.204	5916.74
LD34171398.las	1	5906.153	5977.439
	2	5902.245	5975.976

*DPH-1.4 Report on Elevation by Class for Tiled Data - continued*

File	Class	Z Min	Z Max
	7	5925.402	5935.493
	18	6312.947	6312.947
LD34171401.las	1	5947.245	6015.027
	2	5947.918	6003.085
	7	5933.945	5978.633
LD34171404.las	1	5871.425	6029.447
	2	5871.16	6029.863
	7	5913.249	5977.475
LD34171407.las	1	5875.018	6017.593
	2	5874.145	6017.485
	7	5483.769	5910.359
LD34171410.las	1	5909.358	6088.544
	2	5908.108	6075.592
	7	5945.871	6047.189
	9	5968.659	5969.995
	10	5968.787	5970.333
	18	6662.775	6662.775
LD34171413.las	1	5997.642	6118.219
	2	5984.227	6102.186
	7	5833.384	6079.765
LD34171416.las	1	6029.709	6119.154
	2	6030.316	6103.525
	7	5884.906	6057.452
LD34171419.las	1	6071.153	6158.905
	2	6070.306	6151.713
	7	5948.154	6125.523
LD34171422.las	1	6099.023	6188.426
	2	6096.858	6174.003
	7	5833.637	6130.621
LD34171425.las	1	6103.511	6165.844
	2	6104.063	6170.211
	7	6087.809	6126.07
LD34171428.las	1	6122.117	6196.159
	2	6122.832	6188.587
	7	6107.619	6157.803
LD34171431.las	1	6111.084	6251.287
	2	6115.309	6189.322

*DPH-1.4 Report on Elevation by Class for Tiled Data - continued*

File	Class	Z Min	Z Max
	7	5874.618	6141.284
LD34171434.las	1	6133.551	6227.13
	2	6140.48	6232.675
	7	6119.138	6180.713
LD34171437.las	1	6166.169	6239.581
	2	6167.74	6240.398
	7	6151.759	6180.414
LD34171440.las	1	6195.765	6262.199
	2	6195.076	6273.455
LD34171443.las	1	6234.968	6449.925
	2	6221.566	6287.697
	7	5500.803	5500.803
LD34201254.las	1	5176.65	5369.956
	2	5174.212	5235.449
	7	4773.826	5184.448
	18	5637.522	5637.522
LD34201257.las	1	5203.854	5262.217
	2	5203.356	5262.411
LD34201260.las	1	5224.606	5289.363
	2	5224.061	5289.435
	18	5744.073	5744.073
LD34201263.las	1	5228.556	5288.776
	2	5228.044	5289.75
	18	5710.431	7302.784
LD34201266.las	1	5238.152	5316.925
	2	5234.094	5320.226
LD34201269.las	1	5273.707	5337.499
	2	5271.725	5338.1
	18	5802.81	5802.81
LD34201272.las	1	5280.354	5312.289
	2	5279.839	5314.166
LD34201275.las	1	5293.421	5332.122
	2	5292.043	5332.096
	18	7594.329	7638.836
LD34201278.las	1	5315.088	5358.89

*DPH-1.4 Report on Elevation by Class for Tiled Data - continued*

File	Class	Z Min	Z Max
	2	5312.24	5356.961
	18	5700.356	5719.559
LD34201281.las	1	5330.737	5381.315
	2	5328.549	5381.233
	18	5766.662	5785.878
LD34201284.las	1	5355.36	5391.088
	2	5354.848	5396.439
LD34201287.las	1	5369.52	5444.497
	2	5368.979	5416.981
	18	5845.641	5845.641
LD34201290.las	1	5396.101	5432.889
	2	5395.422	5436.885
	7	5152.565	5152.565
	18	7412.784	7677.114
LD34201293.las	1	5417.542	5456.757
	2	5416.603	5459.264
LD34201296.las	1	5451.046	5476.961
	2	5442.102	5485.868
	18	7650.825	7652.511
LD34201299.las	1	5461.426	5492.916
	2	5459.215	5494.441
LD34201302.las	1	5473.673	5524.441
	2	5471.899	5509.1
	18	5761.921	5863.466
LD34201305.las	1	5484.546	5525.114
	2	5483.985	5531.459
LD34201308.las	1	5509.336	5543.509
	2	5505.219	5541.984
	7	4734.469	4734.469
LD34201311.las	1	5533.558	5714.562
	2	5524.779	5559.284
LD34201314.las	1	5543.604	5577.184
	2	5542.312	5578.467
LD34201317.las	1	5551.793	5807.794
	2	5550.153	5593.096

*DPH-1.4 Report on Elevation by Class for Tiled Data - continued*

File	Class	Z Min	Z Max
	18	5826.36	5829.946
LD34201320.las	1	5578.247	5823.902
	2	5565.658	5615.474
	18	5833.532	7432.984
LD34201323.las	1	5558.352	5607.581
	2	5550.186	5618.88
LD34201326.las	1	5566.18	5801.852
	2	5560.337	5624.142
LD34201329.las	1	5590.091	5773.732
	2	5589.733	5630.501
	18	5847.679	7337.482
LD34201332.las	1	5614.736	5657.63
	2	5613.568	5659.585
LD34201335.las	1	5636.819	5680.11
	2	5632.945	5680.75
	7	5475.055	5475.055
LD34201338.las	1	5631.872	5721.691
	2	5629.362	5695.061
LD34201341.las	1	5655.445	5718.817
	2	5653.414	5702.708
	7	5640.632	5640.632
LD34201344.las	1	5678.296	5824.381
	2	5677.246	5717.879
	7	5451.908	5451.908
	18	6071.103	6071.103
LD34201347.las	1	5670.402	5755.638
	2	5666.544	5727.16
LD34201350.las	1	5689.562	5813.108
	2	5682.974	5737.79
	7	5348.746	5709.818
LD34201353.las	1	5712.39	5819.782
	2	5715.625	5762.689
	7	5702.594	5733.975
LD34201356.las	1	5728.552	5793.804
	2	5721.898	5788.253



*DPH-1.4 Report on Elevation by Class for Tiled Data - continued*

File	Class	Z Min	Z Max
	7	5741.12	5745.487
LD34201359.las	1	5730.71	5793.775
	2	5730.159	5791.291
	7	5723.65	5761.111
LD34201362.las	1	5748.473	5812.18
	2	5750.208	5801.416
	7	5738.768	5777.981
LD34201365.las	1	5779.87	5843.391
	2	5775.097	5822.505
	7	5779.608	5799.152
	18	6277.464	6404
LD34201368.las	1	5782.157	5984.857
	2	5776.763	5836.658
	7	5514.238	5812.498
LD34201371.las	1	5783.512	5858.781
	2	5782.351	5847.688
	7	5791.504	5826.11
LD34201374.las	1	5802.518	5885.91
	2	5798.312	5851.117
	7	5804.014	5838.709
LD34201377.las	1	5819.903	5906.232
	2	5817.334	5890.736
	7	5351.003	5865.644
LD34201380.las	1	5858.2	5918.781
	2	5863.062	5907.262
	7	5774.355	5886.409
LD34201383.las	1	5850.412	5931.799
	2	5849.04	5911.268
	7	5846.694	5886.832
LD34201386.las	1	5869.437	5935.087
	2	5863.151	5918.354
	7	5865.323	5899.732
LD34201389.las	1	5866.986	5947.16
	2	5866.025	5920.07
	7	5822.853	5899.686
LD34201392.las	1	5843.856	5948.043

*DPH-1.4 Report on Elevation by Class for Tiled Data - continued*

File	Class	Z Min	Z Max
	2	5843	5915.428
	7	5671.705	5883.167
LD34201395.las	1	5873.39	5958.83
	2	5878.243	5927.567
	7	5865.559	5915.976
LD34201398.las	1	5915.29	5986.888
	2	5918.689	5952.498
	7	5924.312	5939.686
LD34201401.las	1	5836.396	6003.371
	2	5835.69	5988.502
	7	5762.964	5968.44
	18	6362.153	6362.153
LD34201404.las	1	5839.641	5998.768
	2	5838.604	5992.373
	7	5858.965	5946.054
LD34201407.las	1	5867.659	6038.659
	2	5872.219	6038.82
	7	5675.422	5946.442
LD34201410.las	1	5961.524	6073.83
	2	5958.892	6073.561
	7	5977.613	5979.27
LD34201413.las	1	5985.67	6082.304
	2	5989.719	6075.546
	7	5969.936	5996.628
LD34201416.las	1	6019.02	6094.515
	2	6018.325	6093.771
	7	6016.993	6050.736
LD34201419.las	1	6032.803	6113.38
	2	6038.367	6112.832
	7	6031.176	6079.883
LD34201422.las	1	6072.813	6142.458
	2	6072.701	6122.934
	7	6070.756	6075.237
LD34201425.las	1	6070.674	6133.895
	2	6072.156	6133.682
	7	6061.408	6071.294
LD34201428.las			

*DPH-1.4 Report on Elevation by Class for Tiled Data - continued*

File	Class	Z Min	Z Max
	1	6070.91	6154.125
	2	6076.336	6147.432
	7	6061.317	6072.878
LD34201431.las	1	6104.368	6220.903
	2	6097.101	6183.475
	18	6909.32	6909.484
LD34201434.las	1	6129.879	6257.478
	2	6128.738	6193.587
LD34201437.las	1	6147.448	6215.972
	2	6146.241	6213.898
LD34201440.las	1	6177.153	6237.048
	2	6174.971	6238.357
LD34201443.las	1	6159.568	6281.9
	2	6158.964	6254.2
LD34231254.las	1	5156.332	5246.079
	2	5163.648	5224.579
	7	4694.079	5188.356
LD34231257.las	1	5187.027	5250.793
	2	5186.345	5250.908
LD34231260.las	1	5196.968	5253.008
	2	5196.433	5254.058
LD34231263.las	1	5194.248	5250.465
	2	5190.692	5253.329
LD34231266.las	1	5215.124	5279.796
	2	5212.932	5287.217
	18	7392.364	7392.459
LD34231269.las	1	5246.538	5282.119
	2	5245.944	5283.29
LD34231272.las	1	5263.582	5304.182
	2	5263.201	5305.813
LD34231275.las	1	5282.68	5321.377
	2	5281.771	5323.907
LD34231278.las	1	5303.634	5352.299
	2	5303.264	5344.041

*DPH-1.4 Report on Elevation by Class for Tiled Data - continued*

File	Class	Z Min	Z Max
LD34231281.las	1	5318.621	5375.094
	2	5318.231	5375.416
LD34231284.las	1	5341.928	5385.504
	2	5339.304	5386.056
	18	5808.437	5808.437
LD34231287.las	1	5362.657	5404.281
	2	5362.25	5404.402
	18	7438.305	7439.424
LD34231290.las	1	5385.042	5416.508
	2	5384.891	5418.71
LD34231293.las	1	5387.132	5434.54
	2	5386.551	5452.03
	18	5668.138	5668.138
LD34231296.las	1	5421.774	5486.771
	2	5418.779	5473.057
LD34231299.las	1	5443.605	5504.287
	2	5441.206	5487.174
	18	5741.147	5778.177
LD34231302.las	1	5454.021	5524.27
	2	5451.751	5499.234
LD34231305.las	1	5467.141	5536.068
	2	5466.331	5511.757
	18	5712.941	5712.941
LD34231308.las	1	5482.771	5535.412
	2	5482.535	5537.217
	7	5255.383	5496.387
LD34231311.las	1	5494.513	5549.618
	2	5498.949	5549.533
	7	4830.105	4849.488
LD34231314.las	1	5515.727	5720.34
	2	5513.542	5560.606
	7	5513.618	5513.618
LD34231317.las	1	5531.875	5582.348
	2	5533.67	5570.901
	7	5527.272	5534.087
LD34231320.las			

*DPH-1.4 Report on Elevation by Class for Tiled Data - continued*

File	Class	Z Min	Z Max
	1	5527.069	5761.632
	2	5526.16	5585.684
	7	5149.547	5550.012
LD34231323.las	1	5524.638	5583.512
	2	5526.18	5575.865
	7	5534.923	5536.997
	18	7636.254	7655.706
LD34231326.las	1	5550.442	5620.251
	2	5553.26	5622.59
	7	4908.327	5565.73
LD34231329.las	1	5577.39	5823.391
	2	5580.665	5620.802
	7	5577.013	5596.872
	18	5832.544	5832.544
LD34231332.las	1	5600.369	5652.334
	2	5596.649	5639.94
	7	5601.708	5610.133
LD34231335.las	1	5603.345	5813.876
	2	5600.976	5653.292
	7	5602.899	5621.842
	18	6351.706	6351.706
LD34231338.las	1	5626.547	5672.397
	2	5621.685	5660.888
	7	5617.63	5637.735
LD34231341.las	1	5644.9	5695.176
	2	5636.291	5677.676
	7	5246.771	5657.741
	18	5959.204	5959.204
LD34231344.las	1	5638.66	5699.369
	2	5633.886	5687.925
	7	5652.987	5652.987
LD34231347.las	1	5650.858	5796.918
	2	5650.195	5701.091
	7	5646.101	5646.101
LD34231350.las	1	5680.491	5723.007
	2	5677.111	5720.842
	7	5557.174	5557.174
	18	6363.206	6491.601

*DPH-1.4 Report on Elevation by Class for Tiled Data - continued*

File	Class	Z Min	Z Max
LD34231353.las	1	5698.184	5744.772
	2	5680.74	5740.655
LD34231356.las	1	5684.69	5863.873
	2	5680.307	5742.803
	7	5701.652	5701.652
LD34231359.las	1	5724.552	5934.939
	2	5710.924	5762.83
	7	5744.237	5744.237
LD34231362.las	1	5723.555	5802.026
	2	5722.065	5776.626
	7	5717.374	5717.374
LD34231365.las	1	5750.72	5891.593
	2	5748.463	5792.593
	7	5771.563	5771.563
LD34231368.las	1	5746.511	5961.392
	2	5743.545	5796.071
	7	5774.391	5781.547
LD34231371.las	1	5749.198	5941.655
	2	5744.503	5813.669
	7	5505.068	5774.267
LD34231374.las	1	5774.372	5860.674
	2	5772.643	5832.193
	7	5781.215	5809.87
LD34231377.las	1	5820.431	5884.992
	2	5816.12	5863.226
	7	5833.791	5833.791
LD34231380.las	1	5829.67	5898.892
	2	5828.505	5870.812
	18	6150.454	7478.076
LD34231383.las	1	5827.288	5899.827
	2	5817.921	5872.131
	7	5149.406	5857.606
LD34231386.las	1	5840.999	5909.89
	2	5839.824	5888.361
	7	5873.102	5873.102
LD34231389.las	1	5816.711	5906.205

*DPH-1.4 Report on Elevation by Class for Tiled Data - continued*

File	Class	Z Min	Z Max
	2	5815.126	5884.44
	7	5713.102	5859.476
LD34231392.las	1	5827.99	5935.644
	2	5827.374	5895.598
	7	5861.629	5861.629
LD34231395.las	1	5876.058	5948.233
	2	5875.641	5928.449
	7	5889.145	5907.888
LD34231398.las	1	5861.169	5973.515
	2	5854.162	5947.36
	7	5790.763	5930.917
LD34231401.las	1	5806.238	5978.305
	2	5805.08	5943.013
	7	5855.72	5884.168
LD34231404.las	1	5839.24	5999.824
	2	5838.587	5981.75
	7	5886.061	5946.95
LD34231407.las	1	5938.522	6061.08
	2	5937.429	6034.299
	7	5923.331	6019.916
LD34231410.las	1	5947.311	6060.834
	2	5945.267	6041.783
	7	5571.37	6003.748
	18	6760.892	6760.892
LD34231413.las	1	5971.412	6055.805
	2	5970.303	6041.776
	7	5985.428	6017.101
LD34231416.las	1	5984.204	6201.484
	2	5981.911	6061.573
	7	5861.15	6042.931
	18	6353.17	6353.17
LD34231419.las	1	6018.079	6101.33
	2	6015.506	6094.401
	7	5516.144	6065.116
LD34231422.las	1	6045.805	6125.011
	2	6037.681	6097.803
	7	6071.116	6086.149

*DPH-1.4 Report on Elevation by Class for Tiled Data - continued*

File	Class	Z Min	Z Max
LD34231425.las	1	6039.84	6106.067
	2	6036.179	6095.654
	7	6054.568	6064.529
	18	6769.612	6835.295
LD34231428.las	1	6062.458	6153.859
	2	6062.029	6151.454
	7	5944.384	6113.561
	18	6378.288	6609.15
LD34231431.las	1	6087.298	6174.059
	2	6084.978	6150.949
	7	6095.283	6137.288
LD34231434.las	1	6108.616	6228.131
	2	6103.548	6171.799
	7	6102.927	6143.301
LD34231437.las	1	6137.176	6246.949
	2	6133.15	6199.456
	7	5826.265	6179.545
LD34231440.las	1	6127.442	6220.657
	2	6124.273	6209.285
	7	5386.351	6159.686
LD34231443.las	1	6145.45	6223.219
	2	6141.658	6221.113
	18	6732.076	6732.076
LD34261254.las	1	5157.634	5224.678
	2	5162.155	5205.767
	7	4821.496	5167.549
LD34261257.las	1	5165.498	5221.745
	2	5162.86	5221.604
LD34261260.las	1	5185.328	5208.316
	2	5180.524	5208.293
LD34261263.las	1	5188.589	5230.649
	2	5188.133	5232.841
LD34261266.las	1	5215.629	5258.785
	2	5212.112	5258.851
	18	5780.654	5821.393
LD34261269.las	1	5238.569	5268.871



*DPH-1.4 Report on Elevation by Class for Tiled Data - continued*

File	Class	Z Min	Z Max
	2	5234.737	5268.766
LD34261272.las	1	5254.645	5295.577
	2	5253.881	5291.922
	7	4727.021	4746.26
LD34261275.las	1	5269.386	5336.774
	2	5266.692	5318.149
	18	5818.315	5818.315
LD34261278.las	1	5287.263	5334.815
	2	5286.764	5335.436
	7	4947.375	5086.529
LD34261281.las	1	5306.604	5545.625
	2	5304.963	5354.596
	7	4825.935	5278.838
	18	5564.697	5718.361
LD34261284.las	1	5338.943	5577.276
	2	5338.004	5381.905
	7	4777.576	5305.724
	18	5583.631	5792.511
LD34261287.las	1	5345.655	5594.408
	2	5345.413	5393.946
	7	4799.006	5343.46
	18	5579.215	5883.761
LD34261290.las	1	5361.551	5608.168
	2	5360.852	5410.278
	7	4655.621	5356.787
	18	5592.748	5832.442
LD34261293.las	1	5383.884	5645.537
	2	5383.398	5425.284
	7	4641.474	5399.865
	18	5619.388	5872.065
LD34261296.las	1	5397.942	5642.508
	2	5403.595	5445.74
	7	4687.323	5399.408
	18	5637.797	5832.482
LD34261299.las	1	5412.968	5665.497
	2	5412.469	5455.491
	7	4725.949	5432.535
	18	5661.885	5903.574

*DPH-1.4 Report on Elevation by Class for Tiled Data - continued*

File	Class	Z Min	Z Max
LD34261302.las	1	5431.295	5692.594
	2	5431.538	5475.967
	7	4800.276	5462.604
	18	5675.665	5880.487
LD34261305.las	1	5454.661	5707.751
	2	5454.389	5506.856
	7	4854.275	5456.692
	18	5695.487	6147.944
LD34261308.las	1	5463.332	5704.257
	2	5463.365	5503.07
	7	4998.95	5476.518
	18	5706.314	6169.87
LD34261311.las	1	5474.753	5709.454
	2	5474.418	5523.207
	7	5010.295	5493.814
	18	5719.634	5841.12
LD34261314.las	1	5481.334	5737.987
	2	5481.068	5549.999
	7	5391.164	5519.044
	18	5745.159	7403.115
LD34261317.las	1	5506.239	5736.983
	2	5507.41	5553.102
	7	5332.657	5517.397
	18	5751.173	7365.815
LD34261320.las	1	5501.948	5753.125
	2	5505.002	5553.552
	7	4786.746	5517.571
	18	5743.932	7582.36
LD34261323.las	1	5509.146	5803.207
	2	5516.521	5579.031
	7	4796.844	5558.827
	18	5772.518	7446.35
LD34261326.las	1	5556.531	5807.134
	2	5552.65	5588.686
	7	4791.116	5564.411
	18	5803.423	7634.43
LD34261329.las	1	5560.478	5813.778
	2	5558.706	5601.153
	7	4863.77	5573.509

*DPH-1.4 Report on Elevation by Class for Tiled Data - continued*

File	Class	Z Min	Z Max
	18	5805.96	7598.751
LD34261332.las	1	5573.129	5818.079
	2	5576.921	5612.423
	7	4811.385	5580.451
	18	5814.719	7614.063
LD34261335.las	1	5576.36	5827.088
	2	5576.341	5621.6
	7	4869.321	5582.823
	18	5825.366	7705.601
LD34261338.las	1	5580.77	5825.641
	2	5585.638	5636.304
	7	4925.377	5601.439
	18	6264.072	7634.21
LD34261341.las	1	5592.597	5832.15
	2	5594.333	5648.01
	7	5047.49	5608.772
	18	5888.282	7213.076
LD34261344.las	1	5612.072	5825.484
	2	5617.144	5661.944
	7	5595.235	5618.401
	18	7623.525	7632.052
LD34261347.las	1	5628.85	5837.587
	2	5631.865	5677.321
	7	5136.725	5145.856
	18	7641.94	7647.481
LD34261350.las	1	5640.743	5805.963
	2	5638.201	5693.224
	7	5057.234	5633.67
LD34261353.las	1	5639.483	5876.32
	2	5638.47	5697.525
	7	5258.595	5669.969
	18	6233.259	6233.944
LD34261356.las	1	5646.078	5850.864
	2	5642.63	5724.638
	7	5318.92	5674.172
	18	7653.039	7654.089
LD34261359.las	1	5679.405	5948.781
	2	5679.014	5729.057

*DPH-1.4 Report on Elevation by Class for Tiled Data - continued*

File	Class	Z Min	Z Max
	7	5305.878	5703.922
	18	7417.393	7693.676
LD34261362.las	1	5705.691	5909.847
	2	5712.892	5751.399
	7	5138.559	5715.12
	18	6199.551	7714.191
LD34261365.las	1	5702.666	5911.986
	2	5700.294	5759.936
	7	4970.791	5730.592
	18	6025.218	7733.889
LD34261368.las	1	5706.557	5853.233
	2	5711.688	5761.373
	7	5100.183	5725.658
	18	6070.332	7345.179
LD34261371.las	1	5718.407	5939.703
	2	5715.956	5779.877
	7	5020.154	5765.418
	18	6080.831	7736.966
LD34261374.las	1	5754.365	5886.045
	2	5754.004	5822.269
	7	5310.705	5789.309
	18	6304.062	7396.485
LD34261377.las	1	5784.946	5973.587
	2	5789.572	5830.979
	7	5148.7	5796.678
	18	6583.307	7172.371
LD34261380.las	1	5792.233	5987.078
	2	5795.382	5833.128
	7	5100.63	5807.321
	18	6220.542	7693.935
LD34261383.las	1	5780.851	5947.593
	2	5788.089	5841.96
	7	5014.124	5817.757
	18	6242.392	7759.207
LD34261386.las	1	5801.94	6056.615
	2	5803.738	5851.629
	7	5054.54	5822.813
	18	6060.368	7923.98
LD34261389.las			

*DPH-1.4 Report on Elevation by Class for Tiled Data - continued*

File	Class	Z Min	Z Max
	1	5785.435	6001.651
	2	5789.559	5856.688
	7	5080.987	5837.652
	18	6208.521	7856.933
LD34261392.las	1	5835.405	5966.753
	2	5694.815	5894.22
	7	5025.902	5873.82
	18	6170.48	7536.855
LD34261395.las	1	5858.151	6001.389
	2	5866.442	5909.552
	7	5106.469	5881.087
	18	6224.062	7812.291
LD34261398.las	1	5777.761	5985.746
	2	5782.124	5904.227
	7	5124.586	5886.156
	18	6068.63	7634.355
LD34261401.las	1	5790.73	5982.265
	2	5790.438	5935.231
	7	5045.416	5911.156
	18	6350.624	7803.725
LD34261404.las	1	5888.981	6023.974
	2	5886.376	5961.743
	7	5170.78	5933.574
	18	6160.224	7856.379
LD34261407.las	1	5878.633	6011.901
	2	5883.066	5977.488
	7	5060.869	5941.038
	18	6359.223	7330.3
LD34261410.las	1	5895.077	6073.114
	2	5898.515	5995.257
	7	5166.335	5948.961
	18	6213.449	8027.93
LD34261413.las	1	5922.675	6036.435
	2	5922.196	6003.833
	7	5193.408	5981.999
	18	6745.61	7896.08
LD34261416.las	1	5967.035	6113.072
	2	5973.167	6041.172
	7	5273.057	6024.676

*DPH-1.4 Report on Elevation by Class for Tiled Data - continued*

File	Class	Z Min	Z Max
	18	6560.666	7850.211
LD34261419.las	1	6010.234	6117.379
	2	6009.998	6075.985
	7	5409.527	6063.416
	18	6794.98	6794.98
LD34261422.las	1	6011.983	6147.849
	2	6010.49	6083.393
	7	5314.071	6068.4
	18	6619.59	7720.966
LD34261425.las	1	6012.567	6130.601
	2	6011.52	6081.33
	7	5265.38	6068.774
	18	6818.395	6818.395
LD34261428.las	1	6036.025	6270.801
	2	6034.739	6106.415
	7	5720.376	6084.758
	18	6775.341	6775.662
LD34261431.las	1	6058.354	6298.199
	2	6061.294	6130.755
	7	5360.819	6117.452
LD34261434.las	1	6087.311	6305.135
	2	6084.876	6160.08
	7	5676.268	6145.454
	18	6431.083	7410.192
LD34261437.las	1	6090.175	6237.944
	2	6089.466	6171.946
	7	5293.664	6156.143
	18	6382.021	6947.279
LD34261440.las	1	6096.638	6276.467
	2	6095.742	6175.726
	7	5408.719	6159.407
	18	6396.654	7762.478
LD34261443.las	1	6121.917	6240.627
	2	6117.55	6196.946
	7	5380.491	6182.258
	18	6907.417	7667.091
LD34291254.las	1	5134.101	5394.878
	2	5138.733	5169.727

*DPH-1.4 Report on Elevation by Class for Tiled Data - continued*

File	Class	Z Min	Z Max
	7	4515.211	5149.826
	18	5472.46	7546.698
LD34291257.las	1	5148.773	5392.263
	2	5147.864	5196.259
	7	5003.179	5116.699
	18	5399.372	7641.737
LD34291260.las	1	5160.088	5413.697
	2	5159.242	5202.841
	7	4567.629	5173.274
	18	5397.926	7619.417
LD34291263.las	1	5177.211	5435.816
	2	5176.558	5222.322
	7	4631.72	5177.486
	18	5411.515	7398.007
LD34291266.las	1	5207.703	5450.898
	2	5207.286	5243.877
	7	4810.558	5213.684
	18	5438.864	7523.847
LD34291269.las	1	5224.76	5468.04
	2	5220.265	5259.228
	7	4694.095	5227.552
	18	5468.257	7607.537
LD34291272.las	1	5241.886	5496.836
	2	5241.505	5283.264
	7	4660.02	5243.254
	18	5496.577	7297.049
LD34291275.las	1	5266.007	5491.715
	2	5265.304	5305.544
	18	5529.398	7637.006
LD34291278.las	1	5278.398	5528.91
	2	5278.136	5319.701
	7	4844.856	5254.983
	18	5521.869	7593.069
LD34291281.las	1	5303.874	5555.274
	2	5300.754	5350.846
	7	5104.921	5260.098
	18	5554.464	7373.365
LD34291284.las	1	5315.564	5567.906

*DPH-1.4 Report on Elevation by Class for Tiled Data - continued*

File	Class	Z Min	Z Max
	2	5308.418	5360.186
	7	5138.51	5285.924
	18	5594.274	7520.907
LD34291287.las	1	5338.398	5572.984
	2	5330.091	5368.897
	7	4921.404	5350.121
	18	5583.736	7656.832
LD34291290.las	1	5350.547	5594.172
	2	5350.035	5394.356
	7	4941.293	5367.617
	18	5590.73	7558.141
LD34291293.las	1	5384.395	5637.781
	2	5375.186	5420.199
	7	5049.439	5392.164
	18	5621.226	7649.666
LD34291296.las	1	5399.195	5642.82
	2	5396.443	5435.724
	7	5109.573	5402.164
	18	5644.244	7613.666
LD34291299.las	1	5411.728	5666.705
	2	5411.292	5457.725
	7	5187.132	5423.513
	18	5653.286	7696.664
LD34291302.las	1	5430.576	5682.305
	2	5429.392	5471.679
	7	5117.719	5431.452
	18	5692.59	7429.733
LD34291305.las	1	5436.735	5650.53
	2	5434.136	5487.597
	7	5019.183	5449.169
	18	6247.927	7450.064
LD34291308.las	1	5445.98	5679.811
	2	5441.846	5493.332
	7	4829.042	5455.589
	18	7130.071	7400.966
LD34291311.las	1	5455.307	5628.378
	2	5453.805	5488.824
	7	4729.646	5458.887
	18	7198.893	7549.125



*DPH-1.4 Report on Elevation by Class for Tiled Data - continued*

File	Class	Z Min	Z Max
LD34291314.las	1	5470.389	5510.153
	2	5469.589	5509.477
	7	4949.629	5468.441
	18	5989.348	7716.648
LD34291317.las	1	5480.603	5529.015
	2	5478.946	5529.057
	7	5421.324	5421.324
	18	6073.16	6073.16
LD34291320.las	1	5483.71	5723.807
	2	5482.761	5536.131
	7	4799.656	5522.118
	18	5963.679	6320.794
LD34291323.las	1	5518.204	5613.191
	2	5517.194	5571.705
	7	4797.323	5538.581
	18	7486.789	7671.5
LD34291326.las	1	5554.887	5675.628
	2	5554.379	5579.631
	7	4790.112	5555.845
	18	6166.763	6166.763
LD34291329.las	1	5545.74	5611.245
	2	5545.31	5582.318
	7	4881.903	5552.722
	18	6131.464	6131.464
LD34291332.las	1	5544.756	5618.798
	2	5543.096	5584.812
	7	4862.979	5564.612
	18	6350.729	6350.729
LD34291335.las	1	5541.068	5607.781
	2	5540.255	5588.296
	7	4829.994	5564.208
LD34291338.las	1	5565.081	5629.162
	2	5564.759	5611.088
	7	4831.588	5564.615
LD34291341.las	1	5571.101	5802.121
	2	5570.271	5620.097
	7	5493.168	5493.995
LD34291344.las	1	5597.098	5748.092

*DPH-1.4 Report on Elevation by Class for Tiled Data - continued*

File	Class	Z Min	Z Max
	2	5596.39	5639.205
	7	4936.47	5598.135
	18	5907.226	7621.396
LD34291347.las	1	5615.701	5802.462
	2	5615.399	5654.168
	7	5051.214	5623.617
LD34291350.las	1	5593.729	5815.612
	2	5593.279	5664.736
	7	5222.221	5638.499
	18	7621.937	7672.163
LD34291353.las	1	5596.711	5842.246
	2	5595.963	5678.85
	7	5142.746	5644.894
LD34291356.las	1	5634.447	5886.986
	2	5641.691	5694.277
	7	4956.568	5679.766
	18	6356.309	7737.061
LD34291359.las	1	5666.134	5830.077
	2	5671.045	5713.092
	7	4973.169	5699.086
	18	6172.196	7730.201
LD34291362.las	1	5675.55	5860.779
	2	5675.33	5722.695
	7	4921.588	5707.774
	18	6037.993	7772.206
LD34291365.las	1	5657.344	5885.005
	2	5662.295	5721.17
	7	4918.514	5705.327
	18	6118.921	7415.428
LD34291368.las	1	5681.498	5879.578
	2	5686.928	5743.611
	7	5018.537	5731.983
	10	5704.405	5705.674
	17	5715.907	5716.626
	18	6329.82	7534.394
LD34291371.las	1	5722.62	5911.757
	2	5723.998	5778.158
	7	4947.316	5762.498
	18	6287.146	7739.804

*DPH-1.4 Report on Elevation by Class for Tiled Data - continued*

File	Class	Z Min	Z Max
LD34291374.las	1	5742.695	5884.949
	2	5674.011	5794.467
	7	5005.085	5776.635
	18	6117.714	7720.057
LD34291377.las	1	5061.584	5978.292
	2	5061.417	5799.864
	7	4988.094	5788.722
	18	5775.835	7341.708
LD34291380.las	1	5749.405	5981.468
	2	5330.997	5804.496
	7	5027.392	5788.568
	18	5777.095	7468.128
LD34291383.las	1	5753.742	5974.821
	2	5761.888	5815.759
	7	4977.313	5800.002
	18	6040.703	7763.495
LD34291386.las	1	5765.018	6010.592
	2	5764.818	5823.804
	7	5080.164	5803.84
	18	6016.353	7915.132
LD34291389.las	1	5756.321	6014.443
	2	5746.553	5857.62
	7	5058.701	5842.062
	18	6134.256	7917.051
LD34291392.las	1	5831.383	5969.256
	2	5833.538	5880.359
	7	5088.769	5863.377
	18	6215.371	7537.541
LD34291395.las	1	5823.23	6064.614
	2	5424.064	5881.383
	7	5065.557	5866.297
	18	5838.515	7783.879
LD34291398.las	1	5749.572	5961.819
	2	5753.122	5881.222
	7	5014.813	5868.499
	18	6298.009	7703.892
LD34291401.las	1	5793.66	5951.957
	2	5792.748	5898.282
	7	5071.266	5885.156

*DPH-1.4 Report on Elevation by Class for Tiled Data - continued*

File	Class	Z Min	Z Max
	18	6159.03	7489.135
LD34291404.las	1	5831.458	6115.227
	2	5833.187	5925.041
	7	5123.379	5907.177
	18	6149.486	7727.448
LD34291407.las	1	5829.864	5976.304
	2	5833.66	5930.175
	7	5059.711	5916.967
	18	6217.904	7857.005
LD34291410.las	1	5864.388	6135.483
	2	5871.875	5968.485
	7	5220.662	5954.785
	18	6499.524	7990.703
LD34291413.las	1	5922.767	6052.586
	2	5925.379	6003.715
	7	5240.59	5986.363
	18	6364.58	7771.973
LD34291416.las	1	5987.271	6174.893
	2	5985.047	6035.729
	7	5225.593	6010.572
	18	6300.283	7486.727
LD34291419.las	1	5996.179	6089.886
	2	5997.117	6043.735
	7	5238.605	6019.283
	18	6280.539	7747.242
LD34291422.las	1	5985.756	6095.254
	2	5987.96	6047.786
	7	5349.074	6022.668
	18	6302.894	7705.759
LD34291425.las	1	5993.128	6104.561
	2	5995.332	6074.899
	7	5266.656	6060.89
	18	6321.821	7763.57
LD34291428.las	1	6056.346	6306.388
	2	6053.334	6105.897
	7	5238.379	6074.207
	18	6397.943	7413.768
LD34291431.las	1	6062.271	6299.131

*DPH-1.4 Report on Elevation by Class for Tiled Data - continued*

File	Class	Z Min	Z Max
	2	6060.644	6113.748
	7	5264.822	6091.103
	18	6349.426	7728.675
LD34291434.las	1	6056.595	6324.364
	2	6049.981	6130.618
	7	5261.843	6110.542
	18	6391.368	7761.855
LD34291437.las	1	6054.676	6235.998
	2	6053.938	6131.346
	7	5268.48	6100.342
	18	6463.521	7210.888
LD34291440.las	1	6062.035	6206.52
	2	6066.612	6150.572
	7	5373.998	6132.124
	18	6775.643	7743.354
LD34291443.las	1	6104.056	6203.534
	2	6100.752	6174.653
	7	5342.699	6152.452
	18	6388.97	7494.988
LD34321254.las	1	5119.717	5278.178
	2	5125.826	5170.439
	7	4631.716	5134.11
	18	5374.156	7638.79
LD34321257.las	1	5113.983	5389.277
	2	5110.876	5193.231
	7	4951.339	5082.234
	18	5404.094	7619.952
LD34321260.las	1	5081.233	5419.09
	2	5081.716	5200.554
	7	4504.817	5173.09
	18	5381.941	7610.057
LD34321263.las	1	5094.724	5439.661
	2	5089.058	5217.729
	7	4606.562	5169.041
	18	5379.943	7645.004
LD34321266.las	1	5168.543	5432.571
	2	5167.493	5228.913
	7	4687.31	5176.453
	18	5424.395	7521.379

*DPH-1.4 Report on Elevation by Class for Tiled Data - continued*

File	Class	Z Min	Z Max
LD34321269.las	1	5215.528	5463.765
	2	5214.609	5250.636
	7	4759.216	5218.001
	18	5464.08	7639.092
LD34321272.las	1	5237.263	5497.023
	2	5235.911	5279.281
	7	4565.742	5222.03
	18	5477.358	7635.214
LD34321275.las	1	5256.289	5502.02
	2	5255.101	5288.713
	7	4581.572	5261.404
	18	5489.651	7609.778
LD34321278.las	1	5099.088	5516.186
	2	5098.792	5315.501
	7	4766.342	5277.942
	18	5514.044	7623.23
LD34321281.las	1	5286.508	5543.916
	2	5283.293	5334.287
	7	4572.799	5292.381
	18	5526.446	7516.448
LD34321284.las	1	5308.999	5555.589
	2	5306.748	5338.116
	7	4548.232	5313.752
	18	5557.604	7623.207
LD34321287.las	1	5322.194	5581.528
	2	5304.819	5363.021
	7	4738.573	5348.487
	18	5557.817	7436.537
LD34321290.las	1	5341.81	5602.338
	2	5340.764	5385.186
	7	4701.428	5363.014
	18	5589.287	7439.437
LD34321293.las	1	5355.849	5620.838
	2	5358.155	5420.048
	7	4682.222	5384.395
	18	5591.928	7641.317
LD34321296.las	1	5379.241	5643.25
	2	5378.959	5431.771
	7	4635.548	5404.799

*DPH-1.4 Report on Elevation by Class for Tiled Data - continued*

File	Class	Z Min	Z Max
	18	5618.548	7404.559
LD34321299.las	1	5383.106	5656.465
	2	5389.244	5441.951
	7	4711.211	5417.253
	18	5645.911	7683.633
LD34321302.las	1	5404.438	5669.611
	2	5403.615	5450.396
	7	4882.185	5427.184
	18	5656.012	7638.43
LD34321305.las	1	5414.842	5680.802
	2	5409.517	5460.281
	7	4745.43	5433.887
	18	5659.142	7632.176
LD34321308.las	1	5381.233	5679.359
	2	5381.892	5470.258
	7	4716.503	5453.021
	18	5669.588	7658.206
LD34321311.las	1	5443.106	5702.39
	2	5452.236	5485.475
	7	4748.79	5462.866
	18	5684.579	7621.97
LD34321314.las	1	5458.368	5715.159
	2	5458.149	5492.266
	7	4714.052	5478.762
	18	5691.967	7590.096
LD34321317.las	1	5456.429	5727.531
	2	5454.963	5500.573
	7	4715.509	5484.946
	18	5709.309	7700.45
LD34321320.las	1	5483.975	5762.57
	2	5471.38	5535.248
	7	4782.366	5518.027
	18	5725.937	7455.339
LD34321323.las	1	5517.325	5788.594
	2	5517.843	5561.524
	7	4770.079	5548.227
	18	5757.019	7736.372
LD34321326.las	1	5524.32	5786.028

*DPH-1.4 Report on Elevation by Class for Tiled Data - continued*

File	Class	Z Min	Z Max
	2	5527.459	5562.213
	7	4771.224	5543.385
	18	5781.803	7662.298
LD34321329.las	1	5518.401	5777.987
	2	5522.335	5554.576
	7	4764.492	5538.723
	18	5768.469	7568.974
LD34321332.las	1	5512.994	5779.175
	2	5507.259	5553.535
	7	4703.905	5540.491
	18	5772.541	7614.207
LD34321335.las	1	5522.971	5779.972
	2	5518.312	5579.972
	7	4849.508	5552.184
	18	5764.838	7661.441
LD34321338.las	1	5547.614	5806.619
	2	5540.304	5583.575
	7	4827.494	5547.866
	18	5790.07	7623.981
LD34321341.las	1	5568.782	5814.162
	2	5564.051	5597.285
	7	5101.899	5537.269
	18	5815.822	7614.804
LD34321344.las	1	5584.379	5785.405
	2	5576.997	5615.547
	7	5312.824	5581.744
	18	7365.769	7366.216
LD34321347.las	1	5605.996	5838.463
	2	5574.083	5633.046
	7	5225.528	5500.724
	18	7353.233	7353.735
LD34321350.las	1	5556.715	5809.011
	2	5553.663	5634.841
	7	5463.939	5492.676
	18	6419.426	7356.006
LD34321353.las	1	5597.269	5847.328
	2	5590.714	5648.178
	7	4854.99	5609.418
	18	6370.804	7560.149



*DPH-1.4 Report on Elevation by Class for Tiled Data - continued*

File	Class	Z Min	Z Max
LD34321356.las	1	5634.28	5883.098
	2	5633.909	5671.114
	7	5184.402	5635.248
	18	5892.866	7654.142
LD34321359.las	1	5647.663	5897.59
	2	5646.281	5682.633
	7	4875.948	5661.396
	18	5928.528	7219.861
LD34321362.las	1	5629.497	5888.778
	2	5627.863	5687.203
	7	5052.641	5648.335
	18	5933.233	7422.981
LD34321365.las	1	5639.434	5886.576
	2	5640.53	5699.857
	7	5044.048	5686.787
	18	5898.804	7475.444
LD34321368.las	1	5688.066	5904.076
	2	5695.402	5736.521
	7	4960.777	5715.605
	18	6480.771	6480.771
LD34321371.las	1	5699.047	5933.174
	2	5703.65	5745.714
	7	4927.014	5729.303
	18	6431.982	6431.982
LD34321374.las	1	5707.63	5945.182
	2	5711.485	5765.868
	7	4932.881	5750.822
	18	5954.893	6586.378
LD34321377.las	1	5710.021	5946.786
	2	5709.149	5771.488
	7	4933.002	5750.819
	18	5973.472	6261.884
LD34321380.las	1	5727.449	5940.385
	2	5734.473	5785.723
	7	4992.959	5768.42
LD34321383.las	1	5741.514	5923.328
	2	5744.181	5806.806
	7	4950.636	5788.542
	18	6345.066	6453.009

*DPH-1.4 Report on Elevation by Class for Tiled Data - continued*

File	Class	Z Min	Z Max
LD34321386.las	1	5736.235	5991.979
	2	5741.531	5809.532
	7	5013.687	5794.815
	18	6040.437	6373.35
LD34321389.las	1	5755.34	5978.466
	2	5532.879	5835.858
	7	5030.515	5810.241
	18	5792.324	7140.842
LD34321392.las	1	5782.052	5982.301
	2	5787.836	5846.812
	7	5032.844	5831.632
	18	6381.634	6864.012
LD34321395.las	1	5715.72	5949.932
	2	5715.313	5843.889
	7	5040.991	5830.802
	18	5959.827	7046.111
LD34321398.las	1	5722.033	5973.528
	2	5721.652	5847.721
	7	5041.604	5821.356
	18	6377.071	7606.707
LD34321401.las	1	5744.631	5942.557
	2	5744.336	5878.689
	7	5032.309	5844.982
	18	6465.355	7261.268
LD34321404.las	1	5774.946	5984.637
	2	5782.61	5900.425
	7	5030.049	5885.477
	18	6322.92	7454.716
LD34321407.las	1	5827.692	6027.117
	2	5827.587	5934.877
	7	5132.897	5916.419
	18	6255.575	7665.664
LD34321410.las	1	5881.865	6011.704
	2	5880.261	5964.512
	7	5170.403	5934.194
	18	6349.505	7543.148
LD34321413.las	1	5917.009	6036.907
	2	5918.587	5987.229
	7	5164.248	5954.535

*DPH-1.4 Report on Elevation by Class for Tiled Data - continued*

File	Class	Z Min	Z Max
	18	6346.483	7479.296
LD34321416.las	1	5956.589	6048.984
	2	5946.632	6009.857
	7	5171.574	5983.813
	18	6321.09	7537.948
LD34321419.las	1	5956.409	6056.714
	2	5962.55	6021.212
	7	5177.588	5983.807
	18	6483.557	7507.022
LD34321422.las	1	5957.321	6092.806
	2	5963.39	6016.707
	7	5182.647	6002.685
	18	6290.463	7449.158
LD34321425.las	1	5994.758	6257.72
	2	5989.493	6056.166
	7	3159.82	6029.181
	18	6247.937	7793.843
LD34321428.las	1	6016.353	6232.399
	2	6021.277	6069.289
	7	5221.719	6039.338
	18	6301.805	7711.851
LD34321431.las	1	6026.274	6224.167
	2	6030.464	6096.238
	7	5222.742	6070.431
	18	6349.561	7801.372
LD34321434.las	1	6004.269	6106.592
	2	6008.948	6096.372
	7	5223.972	6048.177
	18	6324.653	7487.974
LD34321437.las	1	6021.14	6117.183
	2	6027.632	6101.274
	7	5239.173	6067.544
	18	6505.095	7512.308
LD34321440.las	1	6046.651	6173.849
	2	6053.938	6128.718
	7	5279.684	6116.303
	18	6415.319	7401.301
LD34321443.las	1	6102.603	6205.542

*DPH-1.4 Report on Elevation by Class for Tiled Data - continued*

File	Class	Z Min	Z Max
	2	6090.605	6151.116
	7	5346.761	6118.561
	18	6592.257	7625.979
LD34351254.las	1	4978.107	5349.117
	2	4976.611	5144.986
	7	4277.902	5120.859
	18	5397.798	7613.594
LD34351257.las	1	4978.602	5137.007
	2	4977.064	5143.198
	7	4251.146	4947.762
	18	5359.697	7466.507
LD34351260.las	1	5019.088	5170.885
	2	5018.687	5154.156
	7	4326.038	4837.618
	18	5323.664	7394.756
LD34351263.las	1	5067.998	5260.708
	2	5066.929	5195.406
	7	4901.499	4901.499
	18	5405.704	7373.771
LD34351266.las	1	5156.663	5399.737
	2	5155.636	5223.864
	7	4902.746	4902.746
	18	5442.857	7620.136
LD34351269.las	1	5209.629	5447.266
	2	5209.274	5239.806
	7	4921.637	5202.644
	18	5442.21	7518.161
LD34351272.las	1	5216.577	5462.187
	2	5216.289	5261.761
	7	4897.53	5220.823
	18	5462.952	7718.298
LD34351275.las	1	5241.194	5496.643
	2	5240.777	5275.37
	7	4743.12	5253.418
	18	5483.542	7708.347
LD34351278.las	1	5257.342	5510.56
	2	5257.06	5293.083
	7	4677.527	5264.36
	18	5493.559	7737.891

*DPH-1.4 Report on Elevation by Class for Tiled Data - continued*

File	Class	Z Min	Z Max
LD34351281.las	1	5267.362	5521.062
	2	5268.103	5307.952
	7	4655.256	5288.946
	18	5512.059	7589.004
LD34351284.las	1	5291.771	5537.837
	2	5291.161	5336.184
	7	4691.605	5321.741
	18	5534.169	7622.777
LD34351287.las	1	5313.132	5569.306
	2	5312.834	5361.987
	7	4690.63	5321.843
	18	5552.23	7677.757
LD34351290.las	1	5326.092	5607.62
	2	5327.42	5397.775
	7	4699.233	5359.494
	18	5573.634	7482.265
LD34351293.las	1	5339.461	5601.534
	2	5338.372	5405.009
	7	4822.405	5374.002
	18	5603.388	7449.808
LD34351296.las	1	5353.401	5593.637
	2	5351.781	5402.204
	7	4592.179	5365.58
	18	5591.947	7667.724
LD34351299.las	1	5355.688	5615.734
	2	5363.559	5406.331
	7	4579.262	5390.399
	18	5610.56	7628.708
LD34351302.las	1	5374.477	5629.713
	2	5382.801	5420.219
	7	4671.602	5376.685
	18	5632.292	7668.138
LD34351305.las	1	5395.173	5642.138
	2	5393.418	5432.296
	7	4754.685	5401.21
	18	5634.739	7648.075
LD34351308.las	1	5404.97	5661.685
	2	5398.506	5453.975
	7	4765.424	5419.559

*DPH-1.4 Report on Elevation by Class for Tiled Data - continued*

File	Class	Z Min	Z Max
	18	5645.386	7681.651
LD34351311.las	1	5433.044	5677.751
	2	5426.905	5459.641
	7	4745.397	5433.424
	18	5666.009	7401.097
LD34351314.las	1	5437.394	5682.065
	2	5435.084	5477.906
	7	4636.001	5447.955
	18	5675.651	7554.614
LD34351317.las	1	5438.864	5686.816
	2	5435.583	5475.012
	7	4680.653	5455.711
	18	5675.651	7455.563
LD34351320.las	1	5462.797	5736.462
	2	5460.793	5517.847
	7	4697.737	5493.431
	18	5700.402	7537.288
LD34351323.las	1	5500.648	5746.99
	2	5496.36	5537.053
	7	4764.495	5506.862
	18	5744.513	7650.316
LD34351326.las	1	5484.129	5746.514
	2	5484.202	5535.419
	7	4734.964	5515.734
	18	5746.553	7366.065
LD34351329.las	1	5486.679	5741.75
	2	5485.809	5530.494
	7	4990.643	5498.693
	18	5747.111	7587.026
LD34351332.las	1	5484.904	5735.454
	2	5484.093	5528.795
	7	4875.6	5491.83
	18	5734.943	7375.632
LD34351335.las	1	5512.745	5749.25
	2	5508.207	5544.569
	7	4821.332	5513.998
	18	5754.847	7687.491
LD34351338.las	1	5527.108	5785.257

*DPH-1.4 Report on Elevation by Class for Tiled Data - continued*

File	Class	Z Min	Z Max
	2	5523.713	5564.182
	7	5083.956	5545.826
	18	5774.326	7718.206
LD34351341.las	1	5537.532	5798.02
	2	5536.518	5578.115
	7	5007.785	5554.69
	18	5783.141	7674.893
LD34351344.las	1	5557.561	5797.134
	2	5539.366	5591.57
	7	5087.316	5557.515
	18	5803.742	7738.032
LD34351347.las	1	5524.736	5817.095
	2	5519.251	5599.021
	7	4904.734	5569.986
	18	5787.59	7433.551
LD34351350.las	1	5539.562	5825.756
	2	5537.535	5617.233
	7	4942.005	5568.188
	18	5781.366	7454.995
LD34351353.las	1	5600.783	5847.8
	2	5590.13	5636.442
	7	5105.613	5597.036
	18	5855.349	7636.081
LD34351356.las	1	5609.09	5860.631
	2	5611.153	5652.551
	7	4979.301	5616.012
	18	5863.892	7345.536
LD34351359.las	1	5597.177	5865.782
	2	5594.792	5652.371
	7	4964.957	5628.535
	18	5879.532	7654.643
LD34351362.las	1	5605.54	5860.293
	2	5606.449	5663.87
	7	4921.772	5639.434
	18	5871.386	7609.545
LD34351365.las	1	5625.629	5909.916
	2	5631.075	5696.941
	7	5137.427	5679.145
	18	5921.3	7725.798

*DPH-1.4 Report on Elevation by Class for Tiled Data - continued*

File	Class	Z Min	Z Max
LD34351368.las	1	5656.731	5912.826
	2	5654.818	5706.688
	7	4939.468	5694.959
	18	6256.155	7435.49
LD34351371.las	1	5665.428	5902.383
	2	5664.556	5733.761
	7	5058.481	5721.501
	18	5934.43	7396.425
LD34351374.las	1	5672.095	5884.007
	2	5677.157	5741.383
	7	4960.325	5730.317
	18	6193.62	7453.86
LD34351377.las	1	5704.933	5933.879
	2	5704.129	5753.965
	7	4958.999	5738.187
	18	6103.728	7440.848
LD34351380.las	1	5724.969	5935.812
	2	5714.903	5770.461
	7	4973.576	5753.991
	18	6208.685	7536.392
LD34351383.las	1	5711.803	5914.673
	2	5711.865	5768.617
	7	5024.905	5756.084
	18	6265.352	7428.768
LD34351386.las	1	5709.234	5923.705
	2	5711.514	5780.166
	7	5089.993	5761.822
	18	7216.242	7496.009
LD34351389.las	1	5747.39	5832.885
	2	5750.002	5791.553
	7	5020.334	5779.841
	18	6274.525	7627.534
LD34351392.las	1	5768.082	5860.037
	2	5773.309	5813.902
	7	4973.973	5797.065
	18	7086.81	7495.457
LD34351395.las	1	5689.897	5979.25
	2	5691.285	5823.505
	7	5083.025	5804.293



*DPH-1.4 Report on Elevation by Class for Tiled Data - continued*

File	Class	Z Min	Z Max
	18	7300.815	7458.128
LD34351398.las	1	5685.927	5829.28
	2	5686.006	5815.648
	7	5243.014	5766.983
	18	7415.294	7473.558
LD34351401.las	1	5728.017	5897.344
	2	5728.732	5870.257
	7	5131.597	5847.347
LD34351404.las	1	5781.235	5924.152
	2	5778.643	5902.432
	7	5087.834	5885.953
LD34351407.las	1	5846.081	5963.8
	2	5845.097	5925.228
	7	5134.186	5912.898
	18	6535.246	6535.246
LD34351410.las	1	5850.556	6133.341
	2	5850.06	5941.166
	7	5093.182	5928.459
	18	6517.307	6756.243
LD34351413.las	1	5914.88	5987.793
	2	5915.08	5962.439
	7	5143.369	5949.142
	18	6681.427	6711.148
LD34351416.las	1	5934.998	6014.804
	2	5938.584	5991.067
	7	5154.977	5976.015
	18	6588.812	6768.75
LD34351419.las	1	5926.73	6018.695
	2	5924.867	5992.045
	7	5161.902	5976.51
LD34351422.las	1	5941.117	6055.831
	2	5939.968	6018.663
	7	5223.323	6005.149
	18	6638.546	6667.116
LD34351425.las	1	5965.887	6063.83
	2	5972.38	6036.979
	7	5230.029	6026.054
	18	6791.82	6839.219

*DPH-1.4 Report on Elevation by Class for Tiled Data - continued*

File	Class	Z Min	Z Max
LD34351428.las	1	5986.838	6067.419
	2	5985.772	6054.233
	7	5212.493	6025.959
	18	6620.541	6812.162
LD34351431.las	1	5973.295	6214.476
	2	5980.857	6061.271
	7	5238.595	6036.1
	18	6309.544	6874.392
LD34351434.las	1	5971.648	6068.229
	2	5979.368	6048.715
	7	5207.634	6021.543
	18	6420.515	6801.433
LD34351437.las	1	6008.708	6240.506
	2	6005.864	6087.642
	7	5218.772	6050.483
	18	6304.315	6987.322
LD34351440.las	1	6055.815	6145.509
	2	6058.229	6115.949
	7	5249.927	6076.559
	18	6399.292	7424.411
LD34351443.las	1	6050.319	6319
	2	6049.342	6119.578
	7	5268.949	6085.096
	18	6432.992	7442.039
LD34381254.las	1	4928.202	5084.363
	2	4935.682	5022.388
	7	4190.425	4986.26
	18	5389.261	5389.261
LD34381257.las	1	4959.714	5068.733
	2	4957.71	5075.01
	18	5269.812	5269.812
LD34381260.las	1	5013.674	5293.756
	2	5008.553	5142.523
	7	4748.573	4802.379
	18	5373.562	5517.679
LD34381263.las	1	5054.937	5174.465
	2	5054.068	5180.41
	7	4856.293	4972.539
LD34381266.las			

*DPH-1.4 Report on Elevation by Class for Tiled Data - continued*

File	Class	Z Min	Z Max
	1	5109.885	5208.835
	2	5109.616	5209.438
	7	5050.725	5050.725
	18	5417.729	5417.729
LD34381269.las	1	5184.153	5400.76
	2	5172.211	5223.936
	18	5438.067	5705.989
LD34381272.las	1	5201.876	5389.422
	2	5200.603	5244.842
	7	4813.632	5109.727
	18	5464.487	5797.981
LD34381275.las	1	5223.582	5479.32
	2	5223.264	5264.074
	7	4695.525	4727.369
	18	5552.623	5760.55
LD34381278.las	1	5239.973	5454.33
	2	5239.714	5284.983
	7	5025.121	5025.121
	18	5501.009	5793.046
LD34381281.las	1	5262.631	5520.747
	2	5260.009	5311.958
	7	4956.171	5256.948
	18	5525.947	5738.614
LD34381284.las	1	5282.916	5517.62
	2	5285.639	5341.456
	7	4686.398	5307.47
	18	5517.082	5834.221
LD34381287.las	1	5293.385	5544.247
	2	5292.417	5351.331
	7	4676.355	5280.787
	18	5532.4	7509.893
LD34381290.las	1	5303.641	5549.513
	2	5303.333	5357.814
	7	4558.318	5304.464
	18	5539.461	7693.856
LD34381293.las	1	5318.897	5557.351
	2	5318.129	5353.093
	7	4908.698	5317.112
	18	5552.912	7390.212

*DPH-1.4 Report on Elevation by Class for Tiled Data - continued*

File	Class	Z Min	Z Max
LD34381296.las	1	5327.391	5589.995
	2	5330.17	5376.925
	7	4858.13	5363.782
	18	5568.014	7562.006
LD34381299.las	1	5347.821	5587.184
	2	5352.197	5391.991
	7	4844.413	5374.769
	18	5597.499	7362.384
LD34381302.las	1	5358.841	5431.479
	2	5358.608	5395.675
	7	4752.287	5372.47
	18	5641.826	5770.904
LD34381305.las	1	5369.103	5615.494
	2	5368.569	5404.08
	7	4799.639	5375.12
	18	5624.772	7383.981
LD34381308.las	1	5381.676	5636.17
	2	5382.824	5435.59
	7	4642.845	5381.443
	18	5626.524	7362.065
LD34381311.las	1	5392.561	5639.024
	2	5392.755	5439.999
	7	4724.321	5392.538
	18	5637.728	7374.034
LD34381314.las	1	5391.774	5646.511
	2	5390.619	5449.868
	7	4842.717	5406.433
	18	5639.782	7355.983
LD34381317.las	1	5416.784	5667.167
	2	5416.571	5465.678
	7	4744.859	5430.065
	18	5667.138	7608.407
LD34381320.las	1	5453.381	5652.797
	2	5452.355	5500.455
	7	4689.069	5324.025
	18	5747.889	7267.167
LD34381323.las	1	5471.879	5679.372
	2	5470.763	5508.306
	7	4721.437	5204.901

*DPH-1.4 Report on Elevation by Class for Tiled Data - continued*

File	Class	Z Min	Z Max
	18	5717.147	7676.769
LD34381326.las	1	5465.977	5709.513
	2	5465.632	5512.601
	7	5338.205	5357.509
	18	5714.91	7337.407
LD34381329.las	1	5452.394	5636.616
	2	5451.833	5502.853
	7	5345.127	5345.127
	18	5717.623	7592.081
LD34381332.las	1	5473.91	5720.792
	2	5472.289	5510.872
	7	5248.339	5297.558
	18	5730.54	7637.016
LD34381335.las	1	5476.246	5717.439
	2	5474.33	5525.691
	7	5089.14	5476.856
	18	5717.351	7639.899
LD34381338.las	1	5501.249	5739.844
	2	5494.645	5540.829
	7	5085.856	5484.52
	18	5740.983	7578.787
LD34381341.las	1	5470.642	5735.412
	2	5462.876	5549.785
	7	4926.85	5497.778
	18	5740.198	7159.412
LD34381344.las	1	5483.713	5725.277
	2	5477.187	5554.507
	7	5076.187	5345.248
	18	5744.398	7563.22
LD34381347.las	1	5483.109	5778.909
	2	5482.86	5571.587
	7	4906.073	5532.883
	18	5739.578	7634.342
LD34381350.las	1	5545.324	5798.948
	2	5542.046	5596.262
	7	4844.83	5550.199
	18	5796.494	7672.084
LD34381353.las	1	5575.655	5814.129

*DPH-1.4 Report on Elevation by Class for Tiled Data - continued*

File	Class	Z Min	Z Max
	2	5573.542	5611.258
	7	4845.61	5590.133
	18	5808.318	7618.144
LD34381356.las	1	5563.909	5821.803
	2	5560.743	5621.363
	7	4963.494	5607.276
	18	5831.363	7674.079
LD34381359.las	1	5568.844	5818.942
	2	5564.379	5624.989
	7	5411.538	5612.666
	18	5829.601	7475.238
LD34381362.las	1	5602.256	5831.294
	2	5601.577	5648.617
	7	5260.003	5617.902
	18	5889.086	7640.497
LD34381365.las	1	5629.375	5882.049
	2	5623.732	5674.897
	7	5064.33	5642.8
	18	5879.237	7734.945
LD34381368.las	1	5627.013	5881.304
	2	5627.489	5682.252
	7	4925.046	5641.13
	10	5636.232	5649.044
	17	5648.079	5649.303
	18	5866.287	7427.406
LD34381371.las	1	5647.682	5868.607
	2	5643.037	5700.487
	7	4973.127	5681.596
	18	5887.222	7714.607
LD34381374.las	1	5674.346	5930.484
	2	5678.696	5717.528
	7	4963.674	5698.158
	18	5970.503	7416.32
LD34381377.las	1	5684.887	5936.711
	2	5688.069	5729.664
	7	4975.43	5714.752
	18	5938.568	7594.512
LD34381380.las	1	5673.315	5939.867
	2	5678.378	5738.752

*DPH-1.4 Report on Elevation by Class for Tiled Data - continued*

File	Class	Z Min	Z Max
	7	4977.693	5725.261
	18	5939.368	7497.941
LD34381383.las	1	5684.615	5958.069
	2	5682.679	5741.711
	7	4936.437	5726.868
	18	6280.027	7631.1
LD34381386.las	1	5706.458	5944.831
	2	5705.641	5760.136
	7	5054.639	5747.656
	18	6296.08	7455.106
LD34381389.las	1	5742.183	5966.064
	2	5747.679	5781.143
	7	4994.235	5762.485
	18	6314.374	7510.808
LD34381392.las	1	5720.212	5979.831
	2	5717.279	5785.723
	7	5009.96	5771.632
	18	6232.76	7649.509
LD34381395.las	1	5659.339	5963.692
	2	5658.325	5789.86
	7	4943.386	5771.429
	18	5909.122	7482.452
LD34381398.las	1	5658.178	5920.776
	2	5657.449	5768.486
	7	4928.373	5746.107
	18	5931.373	7706.146
LD34381401.las	1	5694.624	5961.268
	2	5693.433	5824.752
	7	4988.819	5812.078
	18	6351.188	7696.481
LD34381404.las	1	5737.367	5969.47
	2	5734.441	5872.114
	7	5053.156	5846.839
	18	6128.246	7416.002
LD34381407.las	1	5788.843	6019.709
	2	5785.845	5895.172
	7	5176.381	5881.766
	18	6363.334	7737.603
LD34381410.las			

*DPH-1.4 Report on Elevation by Class for Tiled Data - continued*

File	Class	Z Min	Z Max
	1	5859.962	6019.046
	2	5682.695	5922.275
	7	5187.595	5903.075
	18	6415.529	7575.835
LD34381413.las	1	5903.791	6027.767
	2	5900.572	5942.36
	7	5172.391	5929.243
	18	6319.882	7561.957
LD34381416.las	1	5904.411	5989.361
	2	5899.837	5953.387
	7	5167.181	5938.581
	18	6213.8	7793.534
LD34381419.las	1	5911.665	6014.568
	2	5910.001	5984.89
	7	5236.233	5960.969
	18	6219.571	7441.717
LD34381422.las	1	5953.344	6025.533
	2	5943.485	5997.908
	7	5268.139	5978.364
	18	6586.263	7677.619
LD34381425.las	1	5937.816	6126.028
	2	5936.566	6005.556
	7	5306.623	5994.092
	18	6246.71	7637.682
LD34381428.las	1	5973.781	6142.32
	2	5972.478	6029.935
	7	5167.345	6013.708
	18	6342.284	7502.121
LD34381431.las	1	5949.811	6081.071
	2	5948.882	6045.391
	7	5188.326	6033.997
	18	6511.726	7533.089
LD34381434.las	1	5955.572	6164.761
	2	5954.988	6035.483
	7	5140.705	6021.474
	18	6274.797	7694.873
LD34381437.las	1	6005.536	6257.261
	2	6002.403	6068.4
	7	5221.545	6056.448



## DPH-1.4 Report on Elevation by Class for Tiled Data - continued

File	Class	Z Min	Z Max
	18	6359.682	7712.75
LD34381440.las	1	6002.77	6203.429
	2	6002.475	6080.631
	7	5214.707	6066.615
	18	6365.427	7480.316
LD34381443.las	1	6029.109	6199.069
	2	6026.822	6093.554
	7	5212.693	6078.065
	18	6304.469	7677.577
LD34411254.las	1	4906.562	5166.017
	2	4905.226	4982.041
	7	4200.031	4927.457
	18	5198.599	7719.784
LD34411257.las	1	4937.881	5077.424
	2	4933.802	5020.426
	7	4230.241	4952.155
	18	5282.01	7393.991
LD34411260.las	1	4981.26	5242.207
	2	4980.331	5111.67
	7	4216.415	4993.025
	18	5283.69	7655.162
LD34411263.las	1	5031.565	5357.621
	2	5029.895	5167.034
	18	5322.414	7372.265
LD34411266.las	1	5092.372	5421.426
	2	5091.876	5200.37
	7	5057.513	5076.391
	18	5374.491	7610.155
LD34411269.las	1	5180.37	5246.942
	2	5179.087	5212.903
	7	4860.377	5167.306
	18	5431.095	7657.032
LD34411272.las	1	5200.872	5429.953
	2	5200.406	5240.249
	7	4491.789	4491.789
	18	5455.881	7594.558
LD34411275.las	1	5220.636	5442.962
	2	5218.936	5276.052

*DPH-1.4 Report on Elevation by Class for Tiled Data - continued*

File	Class	Z Min	Z Max
	7	5075.948	5226.892
	18	5480.901	7558.466
LD34411278.las	1	5239.504	5482.079
	2	5239.287	5297.503
	7	5052.962	5244.051
	18	5488.641	7753.321
LD34411281.las	1	5248.47	5438.359
	2	5245.77	5312.814
	7	5016.683	5214.668
	18	5579.428	7268.499
LD34411284.las	1	5264.179	5507.702
	2	5263.254	5300.153
	7	4628.8	5253.881
	18	5507.144	7664.063
LD34411287.las	1	5278.428	5521.695
	2	5273.513	5314.815
	7	4573.469	5290.81
	18	5535.199	7572.915
LD34411290.las	1	5288.162	5544.687
	2	5287.683	5321.938
	7	4545.221	5294.734
	18	5547.072	7398.883
LD34411293.las	1	5298.949	5552.102
	2	5298.903	5335.271
	7	5035.416	5285.675
	18	5552.548	7585.132
LD34411296.las	1	5313.408	5560.222
	2	5312.092	5354.271
	7	5033.336	5337.63
	18	5561.524	7345.222
LD34411299.las	1	5322.283	5562.646
	2	5329.842	5367.109
	7	4920.39	5354.412
	18	5614.29	7608.751
LD34411302.las	1	5338.126	5476.584
	2	5337.174	5374.773
	7	5278.936	5336.364
	18	5756.862	6269.262
LD34411305.las			

*DPH-1.4 Report on Elevation by Class for Tiled Data - continued*

File	Class	Z Min	Z Max
	1	5358.503	5573.614
	2	5358.011	5393.119
	7	5084.924	5320.176
	18	5706.098	6192.717
LD34411308.las	1	5371.443	5581.787
	2	5370.882	5409.569
	7	5086.499	5392.214
	18	5641.947	5899.132
LD34411311.las	1	5368.477	5607.387
	2	5368.031	5414.569
	7	5006.939	5376.876
	18	5615.825	5994.831
LD34411314.las	1	5376.101	5632.003
	2	5375.806	5433.578
	7	4974.918	5410.088
	18	5719.887	5869.932
LD34411317.las	1	5419.228	5474.523
	2	5418.897	5456.193
	7	5177.887	5425.288
	18	5737.236	7573.518
LD34411320.las	1	5443.155	5668.283
	2	5441.771	5472.122
	7	5123.038	5401.971
LD34411323.las	1	5438.254	5679.697
	2	5437.994	5478.352
	7	4734.58	5374.441
	18	7326.019	7327.118
LD34411326.las	1	5428.467	5472.499
	2	5427.991	5473.28
	18	7296.157	7296.344
LD34411329.las	1	5421.863	5474.789
	2	5420.619	5476.446
	18	7587.062	7598.266
LD34411332.las	1	5440.357	5660.192
	2	5439.609	5494.172
	7	5125.173	5325.77
	18	7618.407	7630.726
LD34411335.las	1	5461.981	5669.871

*DPH-1.4 Report on Elevation by Class for Tiled Data - continued*

File	Class	Z Min	Z Max
	2	5456.698	5504.339
	18	7599.739	7630.493
LD34411338.las	1	5417.44	5503.283
	2	5416.997	5508.978
LD34411341.las	1	5417.105	5492.633
	2	5416.807	5498.732
	7	5128.956	5396.305
	18	7651.287	7658.377
LD34411344.las	1	5442.67	5641.085
	2	5441.715	5521.688
	18	7500.451	7587.731
LD34411347.las	1	5487.437	5745.956
	2	5485.209	5554.057
	7	5373.093	5373.093
	18	5780.031	7287.725
LD34411350.las	1	5521.465	5767.331
	2	5520.73	5577.577
	18	5757.794	7624.253
LD34411353.las	1	5512.354	5753.561
	2	5510.75	5585.907
	7	5273.776	5441.413
	18	5755.074	7384.861
LD34411356.las	1	5533.44	5760.51
	2	5531.912	5584.831
	7	5405.307	5561.616
	18	7531.212	7531.678
LD34411359.las	1	5567.709	5812.41
	2	5564.448	5610.914
	7	5548.821	5558.116
	18	5831.32	7344.578
LD34411362.las	1	5578.804	5823.246
	2	5577.564	5634.71
	7	5415.75	5496.547
LD34411365.las	1	5594.385	5824.746
	2	5594.133	5650.241
	7	5099.353	5616.714
LD34411368.las	1	5622.121	5862.265

*DPH-1.4 Report on Elevation by Class for Tiled Data - continued*

File	Class	Z Min	Z Max
	2	5617.705	5665.77
	7	5046.542	5631.347
	18	6256.159	7638.446
LD34411371.las	1	5649.756	5817.252
	2	4944.61	5684.976
	7	4925.889	5673.135
	18	5649.939	7563.554
LD34411374.las	1	5657.433	5867.328
	2	5658.998	5695.861
	7	4994.373	5677.902
	18	6919.839	7329.969
LD34411377.las	1	5644.818	5890.32
	2	5640.481	5702.016
	7	5045.348	5680.96
	18	6505.299	7371.37
LD34411380.las	1	5649.159	5819.198
	2	5650.281	5718.223
	7	5072.907	5698.545
	18	6440.525	7619.247
LD34411383.las	1	5674.51	5873.01
	2	5677.439	5734.26
	7	4999.826	5722.984
	18	6404.836	7642.639
LD34411386.las	1	5705.205	5866.967
	2	5704.296	5749.654
	7	4950.446	5736.052
	18	6342.75	7369.296
LD34411389.las	1	5662.636	5925.769
	2	5660.901	5768.04
	7	5003.176	5749.936
	18	6334.912	6514.114
LD34411392.las	1	5622.987	5856.304
	2	5622.551	5763.46
	7	4892.202	5741.012
	18	7370.766	7371.074
LD34411395.las	1	5625.747	5867.967
	2	5630.648	5717.174
	7	4889.777	5693.44
	18	5877.793	7309.936

*DPH-1.4 Report on Elevation by Class for Tiled Data - continued*

File	Class	Z Min	Z Max
LD34411398.las	1	5657.285	5820.375
	2	5655.829	5794.441
	7	5499.786	5781.816
	18	6414.092	6414.092
LD34411401.las	1	5726.478	5884.119
	2	5726.186	5832.351
	7	5716.435	5818.765
	18	7690.966	7691.264
LD34411404.las	1	5770.13	5895.402
	2	5765.822	5860.736
	7	5583.608	5842.544
	18	7389.519	7389.788
LD34411407.las	1	5829.801	5929.68
	2	5826.229	5885.454
	7	5493.91	5862.856
LD34411410.las	1	5850.969	5926.402
	2	5843.771	5905.936
	7	5590.15	5882.305
LD34411413.las	1	5876.402	5943.712
	2	5874.749	5920.011
	7	5211.787	5905.871
	18	7342.042	7342.626
LD34411416.las	1	5876.973	5950.762
	2	5873.233	5922.078
	7	5271.797	5903.046
	18	6616.073	6616.42
LD34411419.las	1	5903.026	5982.714
	2	5901.307	5947.882
	7	5547.217	5934.489
	18	7311.593	7711.569
LD34411422.las	1	5933.423	6036.94
	2	5907.754	5971.133
	7	5531.446	5949.05
	18	7406.255	7406.757
LD34411425.las	1	5910.644	5998.974
	2	5906.911	5979.286
	7	5172.864	5955.008
	18	7699.466	7717.471
LD34411428.las			

*DPH-1.4 Report on Elevation by Class for Tiled Data - continued*

File	Class	Z Min	Z Max
	1	5949.795	6042.898
	2	5943.896	6000.811
	7	5313.743	5984.053
	18	6254.482	7012.735
LD34411431.las	1	5928.482	6036.917
	2	5927.111	6010.182
	7	5252.811	5990.497
	18	6459.675	7681.874
LD34411434.las	1	5942.665	6044.535
	2	5949.863	6015.51
	7	5179.753	5990.487
	18	6300.732	7723.876
LD34411437.las	1	5960.172	6060.073
	2	5954.69	6030.28
	7	5214.858	6009.332
	18	6354.754	7488.597
LD34411440.las	1	5961.146	6190.906
	2	5963.092	6043.013
	7	5195.354	6030.421
	18	6235.923	7630.592
LD34411443.las	1	6010.825	6102.78
	2	6004.863	6060.365
	7	5249.225	6042.849
	18	6415.036	7496.888
LD34441254.las	1	4899.419	5052.044
	2	4901.296	4966.197
	7	4723.029	4924.741
	18	5234.563	5742.347
LD34441257.las	1	4935.482	5076.456
	2	4933.93	5077.542
	7	4180.887	4190.244
	18	5272.355	5756.681
LD34441260.las	1	5000.092	5342.145
	2	4996.607	5145.193
	7	4786.145	4941.647
	18	5348.697	7284.992
LD34441263.las	1	5080.085	5395.806
	2	5077.323	5179.199
	18	5410.865	7255.858

*DPH-1.4 Report on Elevation by Class for Tiled Data - continued*

File	Class	Z Min	Z Max
LD34441266.las	1	5145.767	5390.357
	2	5144.747	5195.252
	7	5025.187	5102.9
	18	5399.691	7603.134
LD34441269.las	1	5161.564	5236.108
	2	5158.241	5213.654
	18	5455.599	5749.736
LD34441272.las	1	5188.067	5250.81
	2	5185.298	5250.856
	7	5090.646	5109.59
	18	5475.12	7581.3
LD34441275.las	1	5180.702	5266.659
	2	5179.537	5272.703
	18	5531.341	5753.975
LD34441278.las	1	5201.909	5437.716
	2	5193.697	5277.719
	18	5472.177	7620.894
LD34441281.las	1	5236.84	5467.496
	2	5235.836	5281.581
	7	4802.723	5223.871
	18	5476.721	7167.597
LD34441284.las	1	5243.392	5503.253
	2	5241.709	5294.461
	7	4655.233	5257.453
	18	5498.496	7636.09
LD34441287.las	1	5260.108	5510.235
	2	5259.225	5294.025
	7	4830.44	5260.76
	18	5505.34	7491.701
LD34441290.las	1	5266.056	5527.374
	2	5264.173	5316.38
	7	4625.962	5275.557
	18	5512.249	7532.833
LD34441293.las	1	5286.328	5535.186
	2	5285.157	5321.128
	7	4782.195	5283.746
	18	5529.526	7630.06
LD34441296.las	1	5305.298	5546.606



## DPH-1.4 Report on Elevation by Class for Tiled Data - continued

File	Class	Z Min	Z Max
	2	5294.386	5330.219
	7	4569.548	5299.52
	18	5543.526	7494.703
LD34441299.las	1	5302.253	5551.911
	2	5306.991	5338.077
	7	4751.867	5322.319
	18	5556.311	7618.974
LD34441302.las	1	5321.046	5572.778
	2	5319.891	5363.323
	7	4830.535	5298.775
	18	5624.884	6944.471
LD34441305.las	1	5342.716	5592.246
	2	5340.291	5382.811
	7	4786.175	5313.831
	18	5598.302	7600.877
LD34441308.las	1	5347.142	5612.213
	2	5346.361	5397.348
	7	4905.082	5370.796
	18	5600.629	7612.429
LD34441311.las	1	5342.886	5617.043
	2	5342.03	5396.229
	7	4705.601	5349.13
	18	5596.491	7401.048
LD34441314.las	1	5367.45	5691.695
	2	5366.794	5419.021
	7	4805.932	5374.582
	18	5613.552	7612.711
LD34441317.las	1	5081.361	5717.515
	2	5392.013	5444.054
	7	4706.762	5393.477
	18	5647.21	7599.22
LD34441320.las	1	5407.627	5674.067
	2	5406.872	5452.588
	7	4739.229	5427.342
	18	5705.438	7054.615
LD34441323.las	1	5405.675	5550.238
	2	5399.038	5450.629
	7	4852.5	5425.721
	18	5731.222	6734.855

*DPH-1.4 Report on Elevation by Class for Tiled Data - continued*

File	Class	Z Min	Z Max
LD34441326.las	1	5397.998	5625.445
	2	5395.688	5446.37
	7	4980.331	4989.819
	18	5708.342	5790.7
LD34441329.las	1	5396.643	5667.485
	2	5395.649	5457.21
	18	5707.272	5759.398
LD34441332.las	1	5421.78	5634.785
	2	5419.595	5461.8
	18	5695.313	5804.214
LD34441335.las	1	5407.85	5696.485
	2	5407.365	5476.912
	18	5709.877	5794.818
LD34441338.las	1	5381.174	5636.901
	2	5379.55	5471.429
	18	5713.456	5797.026
LD34441341.las	1	5386.787	5457.558
	2	5386.033	5458.71
	18	5694.119	7543.367
LD34441344.las	1	5439.625	5683.325
	2	5435.865	5502.259
	18	5737.183	5763.548
LD34441347.las	1	5484.881	5761.882
	2	5482.118	5545.97
	7	5094.147	5517.85
	18	5771.376	5815.95
LD34441350.las	1	5472.463	5765.612
	2	5470.927	5543.483
	7	4964.734	5515.068
	18	5774.956	5807.177
LD34441353.las	1	5503.933	5676.924
	2	5501.351	5547.049
	7	5478.011	5478.011
	18	5790.212	5790.212
LD34441356.las	1	5516.242	5657.495
	2	5511.649	5574.861
LD34441359.las	1	5545.983	5597.466

*DPH-1.4 Report on Elevation by Class for Tiled Data - continued*

File	Class	Z Min	Z Max
	2	5540.261	5597.758
	7	5556.121	5556.121
LD34441362.las	1	5568.782	5652.157
	2	5561.177	5616.098
	7	5574.037	5596.403
LD34441365.las	1	5594.244	5665.015
	2	5593.745	5634.047
	7	5608.568	5617.817
LD34441368.las	1	5611.55	5692.275
	2	5611.951	5651.711
	7	5604.523	5631.235
LD34441371.las	1	5622.226	5723.955
	2	5624.513	5665.304
	7	5613.178	5641.77
LD34441374.las	1	5596.823	5778.164
	2	5595.445	5679.408
	7	5628.316	5664.72
LD34441377.las	1	5601.442	5713.319
	2	5600.346	5684.04
	7	5602.689	5651.58
LD34441380.las	1	5645.671	5728.145
	2	5645.533	5705.769
	7	5652.544	5691.222
LD34441383.las	1	5669.441	5760.638
	2	5668.568	5721.357
	7	5669.152	5710.146
LD34441386.las	1	5644.47	5764.454
	2	5643.87	5735.038
	7	5685.32	5720.487
LD34441389.las	1	5586.925	5777.538
	2	5586.6	5736.511
	7	5622.023	5721.357
	18	5832.488	5832.488
LD34441392.las	1	5603.296	5759.119
	2	5602.764	5725.599
	7	5619.149	5701.993
LD34441395.las			

*DPH-1.4 Report on Elevation by Class for Tiled Data - continued*

File	Class	Z Min	Z Max
	1	5640.537	5767.213
	2	5638.758	5757.8
	7	5633.936	5726.494
LD34441398.las	1	5702.298	5805.907
	2	5701.465	5788.296
	7	5695.776	5764.07
LD34441401.las	1	5724.536	5836.566
	2	5722.518	5820.543
	7	5631.065	5788.292
LD34441404.las	1	5740.815	5863.699
	2	5740.359	5839.742
	7	5732.216	5817.009
	18	7555.526	7556.917
LD34441407.las	1	5792.547	5886.307
	2	5790.7	5863.722
	7	5817.551	5840.415
LD34441410.las	1	5841.396	5923.971
	2	5844.257	5884.368
	7	5831.438	5855.677
LD34441413.las	1	5850.704	5918.203
	2	5853.436	5896.586
	7	5689.615	5861.563
	18	7519.516	7529.099
LD34441416.las	1	5850.513	5935.52
	2	5850.539	5901.333
	7	5703.365	5866.881
LD34441419.las	1	5886.297	5957.422
	2	5889.48	5927.82
	7	5742.141	5906.996
	18	6176.549	6176.549
LD34441422.las	1	5881.504	5965.857
	2	5879.762	5941.694
	7	5871.117	5911.346
LD34441425.las	1	5891.406	5983.095
	2	5889.142	5954.112
	7	5900.172	5940.818
LD34441428.las	1	5906.757	5983.971

*DPH-1.4 Report on Elevation by Class for Tiled Data - continued*

File	Class	Z Min	Z Max
	2	5903.072	5972.514
	7	5904.499	5943.085
LD34441431.las	1	5901.816	6130.529
	2	5900.674	5970.086
	7	5785.238	5932.947
	18	6467.674	7383.371
LD34441434.las	1	5924.414	6009.237
	2	5921.999	5994.611
	7	5922.938	5961.517
LD34441437.las	1	5918.732	6011.891
	2	5917.774	5998.603
	7	5911.182	5971.195
LD34441440.las	1	5971.218	6039.365
	2	5958.148	6027.941
	7	5962.304	5998.964
LD34441443.las	1	5977.901	6043.462
	2	5974.42	6036.753
	7	5969.01	5992.495
	18	6665.249	6665.249
LD34471254.las	1	4905.226	5020.088
	2	4903.825	5019.842
	7	4899.895	4973.209
	18	5430.35	5430.35
LD34471257.las	1	4970.315	5110.905
	2	4965.21	5110.147
	18	5586.869	5625.035
LD34471260.las	1	5063.71	5137.237
	2	5061.591	5136.587
	18	7430.12	7469.568
LD34471263.las	1	5115.492	5153.218
	2	5115.17	5152.906
	18	5660.779	5679.953
LD34471266.las	1	5128.786	5173.339
	2	5128.428	5174.57
	18	5687.502	5687.502
LD34471269.las	1	5156.932	5226.194
	2	5154.284	5206.243

*DPH-1.4 Report on Elevation by Class for Tiled Data - continued*

File	Class	Z Min	Z Max
LD34471272.las	1	5111.302	5210.839
	2	5110.603	5211.013
	18	5502.755	5502.755
LD34471275.las	1	5117.48	5246.302
	2	5117.158	5247.014
LD34471278.las	1	5168.018	5250.373
	2	5166.722	5268.359
	18	5559.083	5559.083
LD34471281.las	1	5209.074	5266.423
	2	5205.787	5266.676
LD34471284.las	1	5226.22	5262.358
	2	5225.961	5260.941
LD34471287.las	1	5238.867	5468.388
	2	5236.935	5268.172
	18	5670.025	5670.025
LD34471290.las	1	5247.535	5282.453
	2	5243.969	5293.319
	18	5673.89	5673.89
LD34471293.las	1	5264.399	5289.917
	2	5260.882	5299.261
LD34471296.las	1	5274.596	5455.931
	2	5273.572	5316.371
	7	4651.342	5097.746
	18	5624.1	6897.381
LD34471299.las	1	5289.169	5512.499
	2	5294.816	5333.329
	7	4590.368	5314.743
	18	5630.379	5662.991
LD34471302.las	1	5307.962	5456.502
	2	5306.167	5355.724
	7	4972.756	5306.768
	18	5654.684	5664.621
LD34471305.las	1	5310.862	5367.158
	2	5309.599	5367.319
	18	5649.999	5649.999
LD34471308.las	1	5310.737	5365.55

*DPH-1.4 Report on Elevation by Class for Tiled Data - continued*

File	Class	Z Min	Z Max
	2	5308.359	5364.543
	18	5619.831	5626.167
LD34471311.las	1	5326.439	5366.827
	2	5325.655	5369.064
	7	5326.459	5331.702
LD34471314.las	1	5355.895	5394.71
	2	5350.518	5395.071
	18	5632.689	7467.482
LD34471317.las	1	5381.863	5419.74
	2	5380.153	5419.884
LD34471320.las	1	5382.21	5568.47
	2	5378.979	5415.813
	18	7493.013	7493.873
LD34471323.las	1	5357.161	5416.502
	2	5354.556	5417.305
	18	5646.96	7446.383
LD34471326.las	1	5363.562	5615.871
	2	5362.837	5424.215
	18	5634.693	5682.42
LD34471329.las	1	5383.008	5582.794
	2	5380.294	5430.235
	18	7475.435	7478.998
LD34471332.las	1	5365.76	5637.869
	2	5362.598	5433.913
LD34471335.las	1	5344.428	5437.574
	2	5342.43	5441.406
LD34471338.las	1	5341.328	5434.966
	2	5340.229	5439.346
LD34471341.las	1	5378.556	5462.525
	2	5378.077	5462.902
	18	7524.224	7524.854
LD34471344.las	1	5446.964	5691.455
	2	5435.258	5492.886
LD34471347.las	1	5439.773	5508.44
	2	5435.261	5508.591

*DPH-1.4 Report on Elevation by Class for Tiled Data - continued*

File	Class	Z Min	Z Max
LD34471350.las	1	5463.88	5688.178
	2	5459.192	5518.988
LD34471353.las	1	5488.919	5548.473
	2	5487.417	5545.245
	7	5504.992	5504.992
LD34471356.las	1	5526.433	5559.7
	2	5522.007	5560.186
	18	7547.646	7561.491
LD34471359.las	1	5544.015	5666.239
	2	5542.988	5581.475
LD34471362.las	1	5557.551	5734.503
	2	5554.913	5594.083
	7	5569.08	5569.08
LD34471365.las	1	5569.894	5745.238
	2	5575.606	5613.735
	7	5566.311	5596.16
LD34471368.las	1	5580.202	5709.641
	2	5585.73	5630.468
	7	5571.324	5607.925
	18	6221.845	6221.845
LD34471371.las	1	5570.238	5668.972
	2	5571.068	5645.724
	7	5575.419	5630.694
LD34471374.las	1	5559.388	5673.712
	2	5566.59	5649.483
	7	5554.759	5631.6
LD34471377.las	1	5609.267	5697.669
	2	5607.702	5675.297
	7	5623.932	5658.155
LD34471380.las	1	5631.186	5708.404
	2	5638.817	5686.035
	7	5621.413	5663.86
LD34471383.las	1	5661.695	5834.388
	2	5655.947	5707.8
	7	5656.104	5693.073
LD34471386.las	1	5590.333	5743.325



*DPH-1.4 Report on Elevation by Class for Tiled Data - continued*

File	Class	Z Min	Z Max
	2	5587.837	5713.407
	7	5589.94	5700.176
LD34471389.las	1	5561.14	5696.629
	2	5564.11	5666.025
	7	5553.296	5639.155
LD34471392.las	1	5590.635	5751.964
	2	5597.02	5723.391
	7	5594.008	5701.363
LD34471395.las	1	5620.648	5764.588
	2	5619.07	5747.584
	7	5635.087	5730.372
LD34471398.las	1	5664.588	5803.151
	2	5666.544	5767.105
	7	5666.14	5753.072
LD34471401.las	1	5700.182	5811.603
	2	5697.154	5800.428
	7	5563.073	5769.614
LD34471404.las	1	5753.748	5832.295
	2	5747.213	5827.905
	7	5740.677	5785.992
LD34471407.las	1	5792.288	5852.98
	2	5796.061	5846.826
	7	5789.867	5795.261
LD34471410.las	1	5819.903	5891.934
	2	5818.437	5859.939
	7	5656.439	5826.471
LD34471413.las	1	5811.107	5892.341
	2	5818.102	5871.34
	7	5801.75	5838.158
LD34471416.las	1	5839.933	5997.413
	2	5840.999	5889.512
	7	5650.52	5856.251
LD34471419.las	1	5858.745	5911.166
	2	5865.287	5906.307
	7	5837.429	5870.047
LD34471422.las	1	5847.777	5924.362

*DPH-1.4 Report on Elevation by Class for Tiled Data - continued*

File	Class	Z Min	Z Max
	2	5851.786	5909.152
	7	5831.94	5882.334
LD34471425.las	1	5885.864	5973.876
	2	5891.848	5943.843
	7	5877.219	5906.235
LD34471428.las	1	5901.061	5970.457
	2	5898.272	5952.249
	7	5899.637	5922.583
	18	6612.789	6613.281
LD34471431.las	1	5867.823	5948.492
	2	5870.854	5936.809
	7	5854.276	5892.521
LD34471434.las	1	5885.736	5971.254
	2	5885.034	5948.305
	7	5873.761	5930.142
LD34471437.las	1	5918.6	6108.689
	2	5915.28	5990.579
	7	5910.126	5951.993
LD34471440.las	1	5946.399	5995.47
	2	5952.288	5992.429
	7	5938.01	5968.043
	18	6309.774	6309.774
LD34471443.las	1	5943.574	6004.043
	2	5946.957	6004.02
	7	5932.026	5959.293
LD34501254.las	1	4914.301	5023.14
	2	4913.563	5010.892
	7	4837.825	4962.749
LD34501257.las	1	4970.728	5132.191
	2	4969.783	5094.652
	18	5551.167	5560.602
LD34501260.las	1	5067.995	5125.754
	2	5066.755	5121.082
LD34501263.las	1	5103.543	5139.242
	2	5103.107	5138.212
	18	5567.554	5567.554
LD34501266.las			

*DPH-1.4 Report on Elevation by Class for Tiled Data - continued*

File	Class	Z Min	Z Max
	1	5119.402	5155.928
	2	5119.048	5156.492
	7	4825.63	4825.63
	18	5497.646	7515.323
LD34501269.las	1	5079.878	5202.857
	2	5079.327	5182.49
	18	5514.868	5545.967
LD34501272.las	1	5084.216	5201.509
	2	5083.832	5201.587
LD34501275.las	1	5134.836	5219.927
	2	5133.792	5220.964
	18	5635.455	5635.455
LD34501278.las	1	5188.369	5234.593
	2	5187.778	5221.197
LD34501281.las	1	5196.689	5263.779
	2	5196.384	5231.978
	7	5200.564	5211.61
LD34501284.las	1	5206.919	5263.602
	2	5206.479	5245.18
LD34501287.las	1	5215.186	5248.333
	2	5214.74	5247.857
LD34501290.las	1	5231.374	5277.073
	2	5230.816	5263.277
	7	5221.44	5232.417
	18	5625.786	7405.566
LD34501293.las	1	5246.098	5298.559
	2	5245.626	5276.745
	18	5583.791	5593.45
LD34501296.las	1	5261.344	5383.536
	2	5259.084	5296.43
	7	4878.304	5258.188
	18	5683.676	5683.676
LD34501299.las	1	5264.963	5364.333
	2	5270.232	5306.085
	7	4894.423	5286.125
LD34501302.las	1	5278.766	5340.252

## DPH-1.4 Report on Elevation by Class for Tiled Data - continued

File	Class	Z Min	Z Max
	2	5286.764	5326.033
	7	5079.366	5294.327
	18	5807.318	7495.474
LD34501305.las	1	5268.615	5350.157
	2	5267.726	5331.846
LD34501308.las	1	5290.088	5349.366
	2	5289.497	5341.233
LD34501311.las	1	5317.896	5349.29
	2	5316.469	5351.889
LD34501314.las	1	5334.615	5372.21
	2	5331.784	5380.137
LD34501317.las	1	5359.117	5383.897
	2	5356.594	5385.117
LD34501320.las	1	5356.987	5391.446
	2	5356.4	5389.464
LD34501323.las	1	5312.716	5381.492
	2	5311.581	5382.073
LD34501326.las	1	5328.273	5387.269
	2	5327.056	5387.489
	18	5605.415	5978.082
LD34501329.las	1	5327.204	5582.446
	2	5319.353	5408.063
	18	5641.967	5657.266
LD34501332.las	1	5302.88	5402.499
	2	5301.279	5403.368
	9	5314.182	5316.636
	10	5314.464	5316.357
	18	7424.591	7490.464
LD34501335.las	1	5314.382	5544.516
	2	5314.248	5400.862
	9	5314.064	5316.275
	10	5314.333	5316.305
	18	5626.993	5626.993
LD34501338.las	1	5333.057	5426.639
	2	5332.201	5424.861
	7	5383.985	5387.591

*DPH-1.4 Report on Elevation by Class for Tiled Data - continued*

File	Class	Z Min	Z Max
LD34501341.las	1	5399.618	5446.741
	2	5387.66	5456.757
	18	5729.405	5729.405
LD34501344.las	1	5408.861	5605.76
	2	5407.253	5465.084
LD34501347.las	1	5440.389	5500.688
	2	5435.488	5490.688
	7	5094.537	5094.537
	18	5722.646	7541.392
LD34501350.las	1	5482.122	5668.486
	2	5481.757	5516.413
	7	5484.871	5500.77
LD34501353.las	1	5489.392	5552.614
	2	5495.199	5528.857
	7	5483.785	5505.894
	18	7462.541	7472.843
LD34501356.las	1	5504.884	5561.495
	2	5510.186	5543.401
	7	5501.744	5514.828
LD34501359.las	1	5525.625	5582.837
	2	5523.946	5561.432
	7	5521.882	5534.251
	18	7533.591	7534.362
LD34501362.las	1	5534.871	5589.516
	2	5539.205	5578.946
	7	5522.263	5547.574
	18	5832.104	5832.104
LD34501365.las	1	5517.266	5679.49
	2	5518.135	5599.165
	7	5504.841	5563.312
	18	6214.046	7528.584
LD34501368.las	1	5526.606	5757.718
	2	5525.799	5619.716
	7	5530.94	5609.369
LD34501371.las	1	5536.029	5640.218
	2	5533.568	5618.161
	7	5519.028	5606.56
	18	7543.869	7549.027

*DPH-1.4 Report on Elevation by Class for Tiled Data - continued*

File	Class	Z Min	Z Max
LD34501374.las	1	5563.916	5678.023
	2	5560.898	5644.29
	7	5582.443	5630.392
LD34501377.las	1	5602.846	5668.45
	2	5607.669	5649.293
	7	5592.423	5630.74
LD34501380.las	1	5631.895	5687.285
	2	5635.33	5667.984
	7	5627.833	5655.369
LD34501383.las	1	5563.227	5699.861
	2	5556.98	5675.061
	7	5536.78	5662.023
	18	7223.135	7223.519
LD34501386.las	1	5536.196	5691.271
	2	5539.366	5673.315
	7	5545.035	5654.552
LD34501389.las	1	5547.24	5687.951
	2	5553.07	5687.859
	7	5541.879	5660.353
LD34501392.las	1	5604.723	5747.774
	2	5602.417	5716.8
	7	5607.364	5697.515
	18	7463.414	7466.202
LD34501395.las	1	5663.778	5763.939
	2	5666.865	5747.459
	7	5654.769	5727.256
LD34501398.las	1	5721.55	5792.183
	2	5718.601	5771.412
	7	5591.373	5755.753
LD34501401.las	1	5758.542	5810.877
	2	5740.389	5792.856
	7	5723.896	5767.603
LD34501404.las	1	5766.658	5824.962
	2	5760.743	5804.572
	7	5761.793	5792.278
	18	6072.114	6072.652
LD34501407.las	1	5787.534	5845.966

*DPH-1.4 Report on Elevation by Class for Tiled Data - continued*

File	Class	Z Min	Z Max
	2	5786.557	5823.922
	7	5786.583	5808.761
LD34501410.las	1	5793.627	5884.335
	2	5791.881	5842.072
	7	5507.328	5826.783
LD34501413.las	1	5808.666	5873.059
	2	5809.024	5848.049
	7	5747.968	5836.757
LD34501416.las	1	5832.006	5895.074
	2	5827.564	5865.448
	7	5831.438	5853.633
LD34501419.las	1	5823.158	5901.205
	2	5821.77	5876.527
	7	5844.329	5861.698
LD34501422.las	1	5838.348	5914.486
	2	5835.638	5893.354
	7	5850.743	5876.071
	18	6166.287	6166.287
LD34501425.las	1	5882.603	5937.675
	2	5875.146	5918.965
	7	5628.381	5875.861
LD34501428.las	1	5845.589	5947.79
	2	5838.811	5928.282
	7	5878.646	5909.03
LD34501431.las	1	5844.47	5931.743
	2	5838.981	5915.68
	7	5878.607	5878.843
	18	6148.574	6149.013
LD34501434.las	1	5883.246	5962.777
	2	5879.627	5942.583
	7	5894.585	5913.892
LD34501437.las	1	5900.789	6141.402
	2	5909.138	5965.831
	7	5891.76	5948.459
LD34501440.las	1	5930.06	6000.792
	2	5934.332	5989.43
	7	5913.669	5968.18

*DPH-1.4 Report on Elevation by Class for Tiled Data - continued*

File	Class	Z Min	Z Max
LD34501443.las	1	5909.762	5977.344
	2	5912.423	5980.237
	7	5493.509	5958.941
	18	6562.536	6562.536
LD34531254.las	1	4921.447	5080.069
	2	4924.839	5043.481
	7	4623.862	4964.977
LD34531257.las	1	4971.775	5079.77
	2	4971.122	5077.044
	18	5627.941	5646.744
LD34531260.las	1	5069.16	5139.238
	2	5068.461	5104.626
LD34531263.las	1	5069.071	5153.484
	2	5067.352	5131.866
LD34531266.las	1	5032.71	5146.056
	2	5031.502	5144.091
LD34531269.las	1	5033.622	5158.431
	2	5032.467	5159.596
	18	7402.941	7403.893
LD34531272.las	1	5084.537	5191.833
	2	5084.068	5192.381
LD34531275.las	1	5153.54	5202.732
	2	5150.866	5201.929
	18	5570.72	5570.72
LD34531278.las	1	5165.889	5205.072
	2	5165.357	5203.848
	7	4572.389	4572.389
LD34531281.las	1	5183.221	5211.994
	2	5182.509	5212.014
LD34531284.las	1	5193.412	5247.401
	2	5192.559	5222.788
	18	5644.155	5644.155
LD34531287.las	1	5201.85	5238.694
	2	5201.469	5232.657
LD34531290.las	1	5209.488	5242.158



*DPH-1.4 Report on Elevation by Class for Tiled Data - continued*

File	Class	Z Min	Z Max
	2	5208.782	5245.944
LD34531293.las	1	5227.535	5261.446
	2	5227.148	5265.288
LD34531296.las	1	5241.167	5342.407
	2	5240.154	5276.499
	7	5190.337	5190.337
LD34531299.las	1	5251.607	5320.288
	2	5251.233	5289.399
	7	5251.046	5272.857
LD34531302.las	1	5227.893	5390.321
	2	5227.099	5302.575
	7	5275.531	5275.531
LD34531305.las	1	5220.806	5303.575
	2	5219.967	5303.274
LD34531308.las	1	5285.902	5315.941
	2	5281.866	5316.472
LD34531311.las	1	5293.316	5329.904
	2	5292.837	5331.889
LD34531314.las	1	5324.789	5356.708
	2	5323.884	5356.781
LD34531317.las	1	5328.834	5359.947
	2	5328.3	5364.333
	18	5648.617	5670.008
LD34531320.las	1	5330.685	5366.974
	2	5329.159	5366.633
LD34531323.las	1	5287.745	5363.014
	2	5286.469	5366.512
	18	5609.841	5609.841
LD34531326.las	1	5284.081	5373.077
	2	5283.123	5373.211
LD34531329.las	1	5264.691	5368.09
	2	5264.438	5373.739
LD34531332.las	1	5282.919	5439.536
	2	5282.201	5364.51

*DPH-1.4 Report on Elevation by Class for Tiled Data - continued*

File	Class	Z Min	Z Max
	9	5314.182	5316.364
	10	5314.287	5316.797
	18	5643.972	5643.972
LD34531335.las	1	5316.403	5451.046
	2	5314.891	5394.491
	7	4671.72	4671.72
	10	5314.829	5314.966
	18	5603.844	5603.844
LD34531338.las	1	5350.911	5423.536
	2	5349.346	5423.513
	18	5612.338	5612.338
LD34531341.las	1	5384.126	5618.358
	2	5379.185	5435.435
	18	7233.837	7234.057
LD34531344.las	1	5413.565	5657.476
	2	5411.292	5467.473
LD34531347.las	1	5454.487	5498.434
	2	5451.725	5487.384
	7	5472.791	5472.791
	18	6138.971	6279.111
LD34531350.las	1	5466.774	5610.481
	2	5465.963	5505.658
	7	5479.654	5489.674
	18	7457.757	7465.231
LD34531353.las	1	5480.314	5558.575
	2	5472.341	5518.411
	7	5491.337	5507.811
	18	7457.354	7464.847
LD34531356.las	1	5496.593	5578.706
	2	5494.326	5534.772
	7	5490.583	5512.637
LD34531359.las	1	5498.375	5565.291
	2	5496.99	5542.873
	7	5509.982	5522.417
	18	6248.58	6249.574
LD34531362.las	1	5472.994	5638.266
	2	5470.065	5560.317
	7	5512.105	5544.218

*DPH-1.4 Report on Elevation by Class for Tiled Data - continued*

File	Class	Z Min	Z Max
LD34531365.las	1	5473.381	5576.911
	2	5472.181	5558.654
	7	5200.692	5537.974
LD34531368.las	1	5501.252	5681.203
	2	5500.76	5579.73
	7	4792.861	5556.583
	10	5517.643	5521.413
	17	5530.186	5531.826
LD34531371.las	1	5518.624	5671.642
	2	5522.594	5609.224
	7	5519.077	5594.461
	18	7498.066	7516.832
LD34531374.las	1	5573.303	5650.707
	2	5580.465	5626.478
	7	5571.528	5611.183
LD34531377.las	1	5600.802	5711.58
	2	5605.081	5643.913
	7	5598.358	5626.918
LD34531380.las	1	5538.083	5680.943
	2	5543.358	5651.242
	7	5550.668	5631.255
LD34531383.las	1	5513.66	5653.562
	2	5515.721	5654.093
	7	5517.384	5616.593
	18	7471.993	7472.551
LD34531386.las	1	5531.679	5682.489
	2	5532.184	5666.554
	7	5521.725	5630.212
LD34531389.las	1	5591.902	5713.243
	2	5590.776	5693.286
	7	5544.169	5672.945
LD34531392.las	1	5664.818	5737.728
	2	5663.798	5713.394
	7	5664.31	5699.956
LD34531395.las	1	5692.577	5759.998
	2	5685.934	5735.205
	7	5687.485	5719.838
LD34531398.las			

*DPH-1.4 Report on Elevation by Class for Tiled Data - continued*

File	Class	Z Min	Z Max
	1	5707.925	5781.576
	2	5706.846	5755.54
	7	5697.246	5741.363
LD34531401.las	1	5727.325	5795.93
	2	5722.141	5761.501
	7	5677.085	5743.243
LD34531404.las	1	5746.521	5819.903
	2	5747.748	5787.288
	7	5537.597	5767.954
LD34531407.las	1	5763.939	5837.534
	2	5759.762	5812.223
	7	5631.091	5797.134
LD34531410.las	1	5772.994	5864.657
	2	5767.899	5815.264
	7	5774.221	5785.815
LD34531413.las	1	5799.401	5851.392
	2	5795.251	5827.816
	7	5606.741	5808.752
	18	6387.91	6387.91
LD34531416.las	1	5791.33	5867.357
	2	5789.329	5839.857
	7	5727.111	5820.75
LD34531419.las	1	5804.808	5872.367
	2	5812.774	5850.247
	7	5701.993	5834.276
LD34531422.las	1	5836.773	5905.388
	2	5828.515	5875.093
	7	5832.095	5858.473
LD34531425.las	1	5848.322	5960.756
	2	5839.503	5893.262
	7	5732.735	5876.274
LD34531428.las	1	5810.861	5919.785
	2	5809.316	5897.406
	7	5827.984	5878.935
	18	6110.404	6110.404
LD34531431.las	1	5830.576	5923.561
	2	5829.477	5887.934

*DPH-1.4 Report on Elevation by Class for Tiled Data - continued*

File	Class	Z Min	Z Max
	7	5566.009	5867.606
LD34531434.las	1	5859.673	5942.098
	2	5850.95	5915.871
	7	5488.972	5900.684
	18	6413.695	6433.609
LD34531437.las	1	5898.384	5966.225
	2	5894.627	5938.118
	7	5755.989	5922.79
LD34531440.las	1	5879.857	5984.965
	2	5876.419	5947.511
	7	5902.951	5925.415
	18	6157.888	6157.888
LD34531443.las	1	5895.946	5984.726
	2	5892.767	5955.165
	7	5118.549	5930.812
LD34561254.las	1	4911.86	5092.644
	2	4911.303	5042.08
	7	4837.126	4964.14
	18	5450.626	5625.911
LD34561257.las	1	4972.375	5071.791
	2	4971.427	5068.92
	7	4404.834	4618.449
	18	7445.533	7452.475
LD34561260.las	1	4966.368	5093.684
	2	4962.91	5090.748
	18	5816.714	7478.171
LD34561263.las	1	4965.361	5101.056
	2	4961.234	5103.202
	18	5581.954	5581.954
LD34561266.las	1	4978.583	5115.292
	2	4976.932	5100.833
	18	5613.526	5613.526
LD34561269.las	1	5038.248	5173.015
	2	5037.582	5173.123
	7	5071.932	5082.946
LD34561272.las	1	5115.088	5173.083
	2	5114.544	5173.123

*DPH-1.4 Report on Elevation by Class for Tiled Data - continued*

File	Class	Z Min	Z Max
	18	5638.834	5638.834
LD34561275.las	1	5134.645	5179.087
	2	5132.782	5179.038
LD34561278.las	1	5148.937	5201.292
	2	5148.385	5201.617
	18	5650.569	5659.871
LD34561281.las	1	5161.108	5213.533
	2	5160.439	5213.507
LD34561284.las	1	5166.669	5211.007
	2	5162.785	5211.026
	7	4715.243	4715.243
	18	5595.963	5595.963
LD34561287.las	1	5180.354	5221.679
	2	5179.776	5221.968
	18	5487.751	5487.751
LD34561290.las	1	5192.601	5228.018
	2	5192.076	5227.736
	18	5666.147	5666.147
LD34561293.las	1	5208.664	5240.154
	2	5207.565	5240.626
	18	5801.252	5801.317
LD34561296.las	1	5219.616	5257.821
	2	5218.323	5257.788
LD34561299.las	1	5214.16	5264.625
	2	5212.188	5264.996
LD34561302.las	1	5192.122	5272.299
	2	5188.861	5272.138
LD34561305.las	1	5210.36	5289.999
	2	5207.555	5290.308
LD34561308.las	1	5244.632	5293.162
	2	5244.251	5293.064
LD34561311.las	1	5278.874	5324.766
	2	5268.612	5326.321
LD34561314.las	1	5305.295	5334.376

*DPH-1.4 Report on Elevation by Class for Tiled Data - continued*

File	Class	Z Min	Z Max
	2	5305.035	5335.124
LD34561317.las	1	5272.463	5334.766
	2	5271.968	5335.8
LD34561320.las	1	5244.005	5342.165
	2	5243.592	5342.276
	18	5626.38	5626.38
LD34561323.las	1	5236.528	5332.854
	2	5235.682	5333.821
LD34561326.las	1	5236.561	5356.564
	2	5236.299	5335.895
LD34561329.las	1	5251.945	5383.444
	2	5250.944	5347.545
	18	5868.761	5868.804
LD34561332.las	1	5285.823	5389.812
	2	5285.475	5375.672
LD34561335.las	1	5318.894	5430.022
	2	5317.735	5398.647
	18	5641.393	5714.083
LD34561338.las	1	5355.524	5414.468
	2	5349.215	5415.803
	7	5366.81	5366.81
LD34561341.las	1	5399.513	5428.332
	2	5398.503	5434.802
	18	7504.522	7505.182
LD34561344.las	1	5422.581	5441.636
	2	5421.456	5451.682
LD34561347.las	1	5428.083	5675.71
	2	5427.565	5466.049
	18	7424.536	7425.271
LD34561350.las	1	5452.125	5476.055
	2	5443.992	5481.242
LD34561353.las	1	5462.607	5593.145
	2	5461.869	5498.447
	7	5482.548	5482.548
	18	7402.305	7402.915

*DPH-1.4 Report on Elevation by Class for Tiled Data - continued*

File	Class	Z Min	Z Max
LD34561356.las	1	5445.855	5540.186
	2	5444.257	5514.041
	7	5464.979	5499.133
LD34561359.las	1	5437.502	5560.012
	2	5436.948	5535.744
	7	5483.851	5519.887
	18	6296.723	6296.723
LD34561362.las	1	5436.272	5587.801
	2	5435.714	5543.877
	7	5502.19	5525.373
LD34561365.las	1	5469.681	5621.99
	2	5465.179	5547.679
	7	5516.377	5530.225
LD34561368.las	1	5517.325	5592.141
	2	5517.679	5568.923
	7	5520.612	5556.078
LD34561371.las	1	5539.946	5615.415
	2	5540.399	5588.427
	7	5538.096	5568.552
LD34561374.las	1	5572.702	5754.509
	2	5572.112	5614.474
	7	5565.94	5597.673
	18	5944.873	5944.873
LD34561377.las	1	5498.467	5662.774
	2	5497.033	5634.146
	7	5578.535	5619.956
LD34561380.las	1	5478.142	5640.484
	2	5477.771	5613.476
	7	5517.112	5595.691
LD34561383.las	1	5497.735	5652.84
	2	5498.539	5636.442
	7	5515.232	5611.928
LD34561386.las	1	5554.172	5681.577
	2	5549.769	5666.609
	7	5572.63	5652.085
	18	6247.415	6247.415
LD34561389.las	1	5647.033	5700.287



*DPH-1.4 Report on Elevation by Class for Tiled Data - continued*

File	Class	Z Min	Z Max
	2	5645.245	5686.675
	7	5638.89	5666.682
	18	6180.9	6180.9
LD34561392.las	1	5655.422	5724.011
	2	5650.688	5699.155
	7	5660.976	5683.788
LD34561395.las	1	5658.424	5723.535
	2	5660.451	5713.781
	7	5658.178	5688.335
LD34561398.las	1	5688.509	5745.405
	2	5690.212	5738.296
	7	5621.508	5705.753
LD34561401.las	1	5708.929	5762.124
	2	5713.663	5749.168
	7	5709.073	5732.449
LD34561404.las	1	5724.27	5786.13
	2	5728.965	5777.4
	7	5718.027	5745.76
LD34561407.las	1	5737.646	5795.51
	2	5736.491	5782.203
	7	5725.428	5757.675
	18	5988.827	5988.827
LD34561410.las	1	5754.962	5804.04
	2	5753.342	5796.317
	7	5747.836	5771.248
	18	7487.915	7488.568
LD34561413.las	1	5766.471	5817.872
	2	5764.733	5805.307
	7	5688.476	5777.922
LD34561416.las	1	5777.242	5831.977
	2	5775.225	5814.939
	7	5681.449	5791.455
LD34561419.las	1	5789.48	5842.291
	2	5786.544	5828.558
	7	5779.621	5804.772
LD34561422.las	1	5805.95	5869.306
	2	5803.053	5860.621

*DPH-1.4 Report on Elevation by Class for Tiled Data - continued*

File	Class	Z Min	Z Max
	7	5733.722	5825.917
LD34561425.las	1	5791.465	5879.67
	2	5786.055	5860.838
	7	5732.098	5837.045
LD34561428.las	1	5788.437	5881.766
	2	5786.494	5848.899
	7	5715.953	5807.157
LD34561431.las	1	5805.746	5892.311
	2	5808.187	5871.94
	7	5786.127	5850.789
LD34561434.las	1	5847.59	5908.804
	2	5851.291	5894.69
	7	5662.069	5870.041
LD34561437.las	1	5846.13	5940.723
	2	5845.139	5920.454
	7	5780.841	5895.697
	18	6501.68	6520.883
LD34561440.las	1	5851.914	5943.518
	2	5854.565	5921.842
	7	5843.364	5898.02
LD34561443.las	1	5862.557	5942.511
	2	5859.949	5931.212
	7	5118.31	5903.938
	18	6318.239	6607.93
LD34591254.las	1	4862.956	4982.707
	2	4861.581	4983.195
	7	4818.872	4935.033
	18	5497.043	7444.234
LD34591257.las	1	4889.469	5029.632
	2	4888.242	5030.938
LD34591260.las	1	4891.522	5032.621
	2	4890.282	5035.298
	18	7586.277	7587.206
LD34591263.las	1	4929.38	5080.292
	2	4928.881	5080.18
	18	5760.438	7369.683
LD34591266.las			

*DPH-1.4 Report on Elevation by Class for Tiled Data - continued*

File	Class	Z Min	Z Max
	1	4997.516	5106.775
	2	4989.511	5106.506
LD34591269.las	1	5093.504	5158.333
	2	5092.322	5135.987
	18	5410.934	5410.934
LD34591272.las	1	5109.179	5168.996
	2	5108.887	5144.17
LD34591275.las	1	5122.001	5169.038
	2	5121.509	5169.146
LD34591278.las	1	5131.328	5183.211
	2	5130.459	5170.052
	7	5145.554	5145.554
	18	7422.958	7427.114
LD34591281.las	1	5139.527	5177.509
	2	5136.361	5181.24
	18	5611.623	5621.042
LD34591284.las	1	5152.181	5202.978
	2	5151.686	5186.354
	18	5526.272	5643.657
LD34591287.las	1	5170.305	5218.7
	2	5169.327	5199.744
LD34591290.las	1	5177.713	5215.065
	2	5177.27	5215.19
LD34591293.las	1	5195.974	5232.601
	2	5195.797	5232.417
	18	5930.028	5930.713
LD34591296.las	1	5207.201	5244.077
	2	5206.879	5232.194
LD34591299.las	1	5155.685	5255.783
	2	5155.39	5237.873
	18	5559.457	5631.108
LD34591302.las	1	5164.127	5251.823
	2	5162.883	5251.899
	7	5184.035	5184.963
LD34591305.las	1	5205.551	5266.909

*DPH-1.4 Report on Elevation by Class for Tiled Data - continued*

File	Class	Z Min	Z Max
	2	5204.921	5268.329
	18	5545.622	5652.308
LD34591308.las	1	5244.094	5286.633
	2	5236.656	5286.64
	7	4751.677	4772.071
LD34591311.las	1	5278.703	5312.368
	2	5271.896	5312.627
LD34591314.las	1	5290.183	5319.241
	2	5285.35	5319.458
LD34591317.las	1	5208.789	5317.26
	2	5207.499	5317.286
LD34591320.las	1	5197.388	5297.552
	2	5196.161	5298.615
	18	5607.561	5607.561
LD34591323.las	1	5198.5	5309.205
	2	5197.765	5291.558
	9	5232.394	5234.34
	10	5232.519	5234.688
LD34591326.las	1	5232.608	5329.081
	2	5232.342	5329.015
	9	5232.417	5233.674
	10	5232.486	5233.51
LD34591329.las	1	5270.478	5346.426
	2	5269.914	5346.83
LD34591332.las	1	5320.403	5372.096
	2	5319.592	5372.079
	18	5644.237	5644.237
LD34591335.las	1	5354.336	5383.601
	2	5352.086	5385.222
	18	7217.886	7218.273
LD34591338.las	1	5379.907	5429.507
	2	5374.963	5411.456
	7	4770.506	4780.601
	18	5633.197	5651.81
LD34591341.las	1	5395.898	5429.153
	2	5394.573	5429.385

*DPH-1.4 Report on Elevation by Class for Tiled Data - continued*

File	Class	Z Min	Z Max
LD34591344.las	1	5407.949	5451.862
	2	5404.087	5441.338
LD34591347.las	1	5426.426	5457.036
	2	5418.313	5457.561
LD34591350.las	1	5440.829	5498.664
	2	5434.674	5468.969
	7	5436.57	5452.118
LD34591353.las	1	5413.867	5503.647
	2	5404.865	5485.465
	7	5441.889	5458.805
LD34591356.las	1	5396.945	5483.585
	2	5394.11	5483.752
LD34591359.las	1	5409.878	5567.568
	2	5409.041	5499.195
LD34591362.las	1	5434.431	5545.16
	2	5433.762	5529.267
	7	5034.974	5505.471
LD34591365.las	1	5474.464	5668.588
	2	5471.853	5543.043
	7	5476.803	5526.308
LD34591368.las	1	5529.303	5597.426
	2	5530.957	5564.031
	7	4982.106	5544.539
LD34591371.las	1	5542.276	5610.471
	2	5551.219	5582.299
	7	5543.522	5571.744
LD34591374.las	1	5514.526	5624.903
	2	5511.807	5602.64
	7	4788.386	5576.692
LD34591377.las	1	5454.038	5633.758
	2	5453.608	5611.613
	7	5214.737	5595.389
LD34591380.las	1	5462.683	5653.066
	2	5461.767	5575.173
	7	5100.009	5536.698
LD34591383.las			

*DPH-1.4 Report on Elevation by Class for Tiled Data - continued*

File	Class	Z Min	Z Max
	1	5519.083	5715.924
	2	5513.286	5638.575
	7	4950.279	5615.291
	18	6160.234	6217.291
LD34591386.las	1	5592.144	5762.81
	2	5589.149	5659.385
	7	4894.17	5645.205
LD34591389.las	1	5583.552	5808.991
	2	5583.03	5672.951
	7	5053.13	5657.239
LD34591392.las	1	5632.335	5744.421
	2	5627.679	5685.55
	7	5418.378	5666.639
LD34591395.las	1	5662.039	5710.359
	2	5654.979	5700.943
	7	5380.616	5671.803
LD34591398.las	1	5676.895	5735.225
	2	5678.466	5719.88
	7	5346.672	5692.42
LD34591401.las	1	5671.022	5747.666
	2	5676.432	5731.262
	7	5344.103	5703.033
LD34591404.las	1	5681.708	5769.021
	2	5685.54	5745.609
	7	5119.051	5714.975
LD34591407.las	1	5716.97	5785.32
	2	5719.349	5765.192
	7	5264.898	5731.849
LD34591410.las	1	5735.851	5814.152
	2	5736.216	5771.452
	7	5084.757	5743.706
LD34591413.las	1	5730.917	5807.177
	2	5735.75	5779.254
	7	5428.509	5753.177
	18	6053.439	7079.1
LD34591416.las	1	5749.109	5812.656
	2	5749.431	5788.105

*DPH-1.4 Report on Elevation by Class for Tiled Data - continued*

File	Class	Z Min	Z Max
	7	5321.489	5762.577
	18	6537.457	7462.131
LD34591419.las	1	5764.903	5842.262
	2	5768.132	5803.207
	7	5284.904	5783.328
	18	6019.542	6019.542
LD34591422.las	1	5778.699	5850.723
	2	5786.33	5841.576
	7	5194.629	5804.185
	18	6166.52	6166.52
LD34591425.las	1	5750.405	5838.909
	2	5757.738	5841.957
	7	5010.016	5783.112
	18	6166.874	7586.796
LD34591428.las	1	5768.259	5866.826
	2	5765.963	5835.841
	7	5229.976	5813.545
	18	6070.71	7223.033
LD34591431.las	1	5805.52	5863.118
	2	5812.278	5851.711
	7	5221.315	5821.931
	18	6351.264	7493.456
LD34591434.las	1	5812.807	5879.801
	2	5809.89	5871.481
	7	5000.485	5835.461
	18	6598.553	7315.815
LD34591437.las	1	5807.374	5908.331
	2	5812.367	5876.018
	7	5276.889	5832.367
	18	6329.456	7321.734
LD34591440.las	1	5826.573	5890.434
	2	5825.244	5871.599
	7	5155.144	5841.173
	18	6414.367	7436.99
LD34591443.las	1	5820.782	5895.628
	2	5822.383	5877.085
	7	5145.826	5845.277
	18	6288.541	7358.515
LD34621254.las			

*DPH-1.4 Report on Elevation by Class for Tiled Data - continued*

File	Class	Z Min	Z Max
	1	4836.381	4894.272
	2	4835.781	4893.599
	7	4697.015	4864.698
	18	5187.716	5643.801
LD34621257.las	1	4856.887	5073.553
	2	4855.272	4956.407
	7	4675.683	4677.005
	18	5147.644	7205.593
LD34621260.las	1	4884.964	5264.809
	2	4883.947	5044.39
	7	4569.856	4759.219
	18	5264.947	7175.422
LD34621263.las	1	5000.161	5273.533
	2	4999.596	5083.523
	7	4483.177	4992.625
	18	5283.247	7290.914
LD34621266.las	1	5068.271	5295.774
	2	5067.844	5098.684
	7	4455.775	4918.77
	18	5343.766	7493.82
LD34621269.las	1	5078.592	5222.109
	2	5078.251	5123.448
	18	5326.997	7495.07
LD34621272.las	1	5091.279	5162.486
	2	5090.784	5126.227
	7	4958.464	4958.464
	18	5335.524	5506.141
LD34621275.las	1	5103.005	5164.878
	2	5102.631	5132.283
	7	4546.631	4555.542
	18	5434.044	5454.631
LD34621278.las	1	5107.368	5341.416
	2	5107.112	5144.609
	18	5355.914	5746.485
LD34621281.las	1	5112.47	5253.077
	2	5112.103	5159.632
	7	4560.378	5005.466
	18	5360.347	5882.557
LD34621284.las			



*DPH-1.4 Report on Elevation by Class for Tiled Data - continued*

File	Class	Z Min	Z Max
	1	5130.931	5198.625
	2	5130	5173.133
	7	4571.356	4875.824
	18	5381.115	7351.967
LD34621287.las	1	5148.497	5187.155
	2	5147.687	5182.998
	7	5154.744	5154.744
	18	5435.432	7301.819
LD34621290.las	1	5159.534	5379.369
	2	5156.906	5200.905
	7	4523.042	4971.27
	18	5458.66	5557.906
LD34621293.las	1	5178.572	5397.706
	2	5176.86	5212.148
	7	4881.116	5191.669
	18	7400.881	7409.277
LD34621296.las	1	5174.33	5226.187
	2	5172.437	5227.378
	7	5148.49	5148.49
	18	5448.975	7333.965
LD34621299.las	1	5124.147	5349.681
	2	5123.697	5218.533
	7	4839.16	4839.16
	18	5476.219	7392.488
LD34621302.las	1	5148.428	5340.121
	2	5147.677	5242.112
	7	5051.079	5192.585
	18	5527.646	7400.015
LD34621305.las	1	5216.092	5433.401
	2	5213.795	5260.721
	18	5608.506	5640.514
LD34621308.las	1	5234.271	5355.252
	2	5233.93	5277.9
	7	5010.712	5019.764
	18	5598.801	5642.138
LD34621311.las	1	5244.294	5501.721
	2	5243.982	5287.919
	7	5076.735	5160.439
	18	5510.963	5526.459

*DPH-1.4 Report on Elevation by Class for Tiled Data - continued*

File	Class	Z Min	Z Max
LD34621314.las	1	5191.817	5473.962
	2	5188.861	5291.728
	18	5536.633	5616.596
LD34621317.las	1	5165.239	5307.998
	2	5164.133	5292.837
	7	4824.298	4824.298
	18	5540.904	5643.867
LD34621320.las	1	5177.837	5426.715
	2	5177.454	5261.125
	7	4776.906	5033.943
	18	5435.75	7431.754
LD34621323.las	1	5200.255	5411.069
	2	5198.894	5308.303
	7	4832.008	4988.507
	18	5572.712	7140.917
LD34621326.las	1	5274.031	5448.608
	2	5272.758	5326.564
	18	5568.083	7479.306
LD34621329.las	1	5303.546	5517.886
	2	5302.286	5341.987
	7	5240.442	5293.027
	18	5558.086	6979.917
LD34621332.las	1	5323.913	5562.466
	2	5322.886	5363.385
	7	4574.725	5332.535
	18	5595.95	7475.523
LD34621335.las	1	5349.753	5592.866
	2	5347.125	5375.166
	7	5163.861	5328.716
	18	5593.024	7107.105
LD34621338.las	1	5367.089	5400.091
	2	5361.666	5402.666
	7	5114.094	5280.026
	18	7422.006	7422.731
LD34621341.las	1	5381.092	5557.2
	2	5380.557	5419.392
	7	5392.237	5392.237
	18	7373.765	7385.346
LD34621344.las			

*DPH-1.4 Report on Elevation by Class for Tiled Data - continued*

File	Class	Z Min	Z Max
	1	5387.847	5450.206
	2	5391.748	5423.87
	7	5335.399	5401.055
	18	5947.941	5947.941
LD34621347.las	1	5356.101	5548.28
	2	5353.605	5441.922
	7	5071.88	5410.642
	18	7392.462	7395.356
LD34621350.las	1	5339.405	5622.715
	2	5337.598	5458.736
	7	4774.039	5425.111
	18	5935.011	7483.144
LD34621353.las	1	5347.965	5666.514
	2	5346.216	5458.788
	7	4844.99	5405.029
	18	7069.937	7482.741
LD34621356.las	1	5370.514	5600.002
	2	5370.245	5469.31
	7	4828.95	5286.833
	18	5710.428	7103.785
LD34621359.las	1	5421.38	5621.849
	2	5420.255	5502.771
	7	5256.669	5477.748
LD34621362.las	1	5482.633	5656.609
	2	5483.253	5518.014
	7	5019.954	5492.702
	18	5948.364	6300.502
LD34621365.las	1	5490.885	5591.406
	2	5495.891	5538.339
	7	5269.779	5522.833
	18	7440.33	7448.961
LD34621368.las	1	5519.3	5637.141
	2	5510.071	5559.418
	7	5515.465	5540.438
LD34621371.las	1	5464.835	5584.634
	2	5463.014	5570.763
	7	5127.188	5555.314
	18	5888.771	7327.298
LD34621374.las			

*DPH-1.4 Report on Elevation by Class for Tiled Data - continued*

File	Class	Z Min	Z Max
	1	5421.859	5587.663
	2	5420.803	5571.193
	7	5203.116	5544.713
	18	5912.744	7420.927
LD34621377.las	1	5430.563	5573.558
	2	5429.684	5542.443
	7	5429.297	5473.155
	17	5451.019	5454.592
	18	7412.833	7426.412
LD34621380.las	1	5466.974	5635.117
	2	5471.426	5610.674
	7	5080.623	5589.3
	18	6807.198	7091.666
LD34621383.las	1	5516.767	5661.367
	2	5521.265	5626.806
	7	4911.939	5614.119
	18	7059.956	7346.796
LD34621386.las	1	5525.835	5680.015
	2	5530.051	5638.066
	7	5112.027	5616.915
	18	6345.821	7294.585
LD34621389.las	1	5575.146	5686.406
	2	5574.7	5652.689
	7	4904.432	5627.843
	18	6298.472	7375.579
LD34621392.las	1	5633.562	5709.556
	2	5638.657	5674.139
	7	5170.121	5656.918
	18	7306.383	7344.88
LD34621395.las	1	5646.134	5723.87
	2	5652.338	5687.892
	7	5636.938	5674.946
	18	6058.311	6058.331
LD34621398.las	1	5665.668	5732.79
	2	5664.615	5704.047
	7	5656.642	5689.818
	18	7447.475	7473.204
LD34621401.las	1	5652.951	5740.389
	2	5649.405	5705.671

*DPH-1.4 Report on Elevation by Class for Tiled Data - continued*

File	Class	Z Min	Z Max
	7	5024.232	5693.069
	18	6195.998	6196.651
LD34621404.las	1	5689.933	5730.041
	2	5689.034	5728.043
	7	5014.199	5655.553
LD34621407.las	1	5703.47	5757.797
	2	5703.181	5739.401
	7	4991.952	5635.435
LD34621410.las	1	5700.661	5780.487
	2	5698.873	5746.767
	7	5056.158	5453.411
LD34621413.las	1	5709.674	5757.777
	2	5717.826	5758.138
	7	5489.313	5711.475
LD34621416.las	1	5728.853	5793.889
	2	5734.972	5768.263
	7	4967.027	5733.643
LD34621419.las	1	5742.308	5799.821
	2	5747.813	5791.245
	7	5012.913	5749.122
	18	6495.63	6495.63
LD34621422.las	1	5726.554	5859.568
	2	5732.502	5804.673
	7	5013.563	5740.504
	18	6579.423	6579.423
LD34621425.las	1	5727.495	5944.411
	2	5733.85	5796.583
	7	5081.227	5756.698
LD34621428.las	1	5757.607	5837.935
	2	5760.336	5821.124
	7	5242.847	5788.105
LD34621431.las	1	5768.177	6050.457
	2	5774.05	5833.643
	7	5087.027	5787.134
	18	6480.292	7577.199
LD34621434.las	1	5770.953	5834.778
	2	5773.259	5839.175

*DPH-1.4 Report on Elevation by Class for Tiled Data - continued*

File	Class	Z Min	Z Max
	7	5156.128	5785.92
	18	6500.213	7232.276
LD34621437.las	1	5770.73	5856.865
	2	5778.709	5834.637
	7	5060.8	5796.885
	18	6284.751	6558.825
LD34621440.las	1	5780.385	5877.987
	2	5787.925	5844.329
	7	5055.879	5818.44
	18	7059.048	7296.321
LD34621443.las	1	5791.662	5877.567
	2	5795.717	5852.413
	7	5067.71	5826.662
	18	6218.311	7331.347
LD34651254.las	1	4829.977	4984.839
	2	4832.166	4901.266
	7	4684.016	4868.084
	18	5124.596	5652.643
LD34651257.las	1	4869.61	5093.897
	2	4868.557	5003.556
	7	4811.801	4811.801
	18	5314.294	7501.242
LD34651260.las	1	4934.337	5206.033
	2	4932.68	5043.097
	7	4291.199	4978.546
	18	5375.79	5723.719
LD34651263.las	1	5023.441	5246.636
	2	5023.264	5070.265
	7	4229.296	5017.834
	18	5262.781	5720.284
LD34651266.las	1	5051.017	5286.669
	2	5050.722	5091.866
	7	4338.909	4974.754
	18	5305.18	5761.458
LD34651269.las	1	5065.554	5288.129
	2	5065.259	5096.391
	18	5314.911	7487.373
LD34651272.las	1	5060.239	5109.36

*DPH-1.4 Report on Elevation by Class for Tiled Data - continued*

File	Class	Z Min	Z Max
	2	5059.222	5109.337
	18	5368.152	5675.605
LD34651275.las	1	5040.144	5117.591
	2	5039.18	5117.562
	18	5397.614	5660.343
LD34651278.las	1	5059.836	5274.533
	2	5059.357	5125.085
	7	4805.187	4902.69
	18	5312.729	6893.641
LD34651281.las	1	5067.962	5315.121
	2	5067.129	5138.746
	7	4581.749	5038.845
	18	5326.604	5431.682
LD34651284.las	1	5100.111	5268.536
	2	5099.406	5151.338
	7	4342.472	4856.089
	18	5371.479	7364.145
LD34651287.las	1	5086.46	5159.186
	2	5085.859	5158.805
	7	4627.097	5036.345
	18	5431.488	5505.632
LD34651290.las	1	5089.849	5268.874
	2	5089.33	5177.536
	7	5086.62	5086.62
	18	5431.39	5624.566
LD34651293.las	1	5126.043	5224.934
	2	5125.839	5188.33
	18	5463.582	5534.562
LD34651296.las	1	5078.32	5316.292
	2	5077.654	5196.925
	18	5530.347	5604.69
LD34651299.las	1	5085.748	5338.949
	2	5085.341	5180.81
	7	5091.279	5101.653
	18	5357.447	7195.156
LD34651302.las	1	5114.337	5388.546
	2	5113.546	5219.314
	7	4738.363	5162.221

*DPH-1.4 Report on Elevation by Class for Tiled Data - continued*

File	Class	Z Min	Z Max
	18	5372.414	7071.183
LD34651305.las	1	5205.354	5442.181
	2	5205.026	5246.187
	7	4763.163	5182.378
	18	5449.776	7443.916
LD34651308.las	1	5204.826	5449.523
	2	5203.884	5255.787
	7	4555.772	5164.117
	18	5457.847	7005.537
LD34651311.las	1	5171.348	5436.216
	2	5170.846	5260.823
	7	5101.804	5129.744
	18	5446.315	7206.459
LD34651314.las	1	5136.624	5378.342
	2	5135.862	5248.339
	7	4742.507	4742.507
	18	5478.145	7427.013
LD34651317.las	1	5149.501	5445.307
	2	5148.864	5264.648
	7	4488.528	4488.528
	10	5158.205	5160.459
	17	5162.89	5163.881
	18	5404.359	7305.704
LD34651320.las	1	5184.498	5483.263
	2	5183.713	5287.975
	7	4691.697	5254.363
	18	5478.211	7283.502
LD34651323.las	1	5248.418	5509.677
	2	5242.306	5300.183
	7	4888.356	5229.104
	18	5527.069	7361.281
LD34651326.las	1	5285.314	5465.238
	2	5283.917	5316.426
	7	5018.884	5265.557
	18	5574.972	7293.073
LD34651329.las	1	5306.141	5544.89
	2	5305.275	5334.714
	7	4509.115	5266.853
	18	5554.398	7428.437



*DPH-1.4 Report on Elevation by Class for Tiled Data - continued*

File	Class	Z Min	Z Max
LD34651332.las	1	5318.713	5568.289
	2	5318.228	5357.824
	7	4586.103	5330.219
	18	5577.889	7289.92
LD34651335.las	1	5341.003	5589.602
	2	5340.682	5373.306
	7	4655.043	5344.533
	18	5578.916	7480.966
LD34651338.las	1	5353.559	5576.045
	2	5353.136	5387.837
	7	4640.663	5343.861
	18	5606.777	5626.347
LD34651341.las	1	5365.495	5559.726
	2	5362.056	5401.525
	7	5387.952	5387.952
	18	5655.51	7157.017
LD34651344.las	1	5344.231	5606.048
	2	5334.317	5412.794
	7	5121.217	5400.324
	18	5637.528	7440.536
LD34651347.las	1	5308.644	5593.493
	2	5307.936	5415.032
	7	5061.371	5403.004
	18	5582.098	7146.692
LD34651350.las	1	5323.867	5624.024
	2	5323.293	5427.102
	7	4855.915	5415.022
	18	5597.095	7470.277
LD34651353.las	1	5348.966	5649.969
	2	5344.071	5447.919
	7	4715.181	5413.772
	18	5659.109	7408.512
LD34651356.las	1	5426.252	5677.177
	2	5394.776	5470.278
	7	4685.522	5435.576
	18	5697.948	5938.285
LD34651359.las	1	5448.313	5667.039
	2	5447.643	5491.075
	7	4901.614	5469.966

*DPH-1.4 Report on Elevation by Class for Tiled Data - continued*

File	Class	Z Min	Z Max
	18	6983.513	7487.501
LD34651362.las	1	5463.509	5716.147
	2	5472.033	5505.763
	7	4832.694	5483.637
	18	6185.746	6915.521
LD34651365.las	1	5460.632	5675.976
	2	5466.613	5532.961
	7	4842.75	5518.444
	18	7440.346	7452.99
LD34651368.las	1	5446.692	5691.504
	2	5441.406	5540.16
	7	5184.927	5523.496
	18	7009.641	7252.377
LD34651371.las	1	5399.648	5619.579
	2	5398.756	5526.931
	7	4807.628	5513.522
	18	6148.81	6149.148
LD34651374.las	1	5403.441	5637.833
	2	5402.325	5497.338
	7	4993.619	5482.355
	18	5656.344	7400.946
LD34651377.las	1	5434.595	5651.222
	2	5433.939	5608.22
	7	4848.891	5577.571
LD34651380.las	1	5452.115	5640.799
	2	5450.524	5579.713
	7	4695.292	5545.337
	18	6089.758	7132.512
LD34651383.las	1	5488.788	5732.574
	2	5488.401	5603.555
	7	4840.384	5589.575
	18	7146.157	7242.833
LD34651386.las	1	5526.236	5796.412
	2	5523.467	5622.003
	7	4870.45	5610.428
	18	6021.494	7324.933
LD34651389.las	1	5600.435	5808.473
	2	5601.498	5642.138

*DPH-1.4 Report on Elevation by Class for Tiled Data - continued*

File	Class	Z Min	Z Max
	7	4921.394	5623.378
	18	6191.73	7530.749
LD34651392.las	1	5617.472	5802.856
	2	5618.703	5652.518
	7	5075.341	5639.926
	18	5934.001	7461.616
LD34651395.las	1	5630.386	5754.975
	2	5634.451	5667.892
	7	5096.407	5654.228
	18	6009.309	6009.309
LD34651398.las	1	5624.68	5797.042
	2	5625.927	5684.205
	7	5172.424	5664.49
	18	6401.765	7306.062
LD34651401.las	1	5638.883	5806.376
	2	5641.022	5690.35
	7	5257.519	5676.649
	18	6021.287	7568.079
LD34651404.las	1	5666.623	5779.198
	2	5671.262	5708.223
	7	5176.732	5692.407
	18	5998.85	7616.09
LD34651407.las	1	5661.252	5747.948
	2	5657.482	5716.609
	7	5149.714	5703.437
	18	6062.865	7426.028
LD34651410.las	1	5684.592	5775.034
	2	5686.373	5725.382
	7	5115.705	5714.861
LD34651413.las	1	5693.411	5775.189
	2	5691.695	5735.156
	7	5116.702	5722.928
	18	7076.292	7426.983
LD34651416.las	1	5718.466	5863.499
	2	5705.199	5755.146
	7	5057.001	5736.268
	18	6868.658	7439.273
LD34651419.las	1	5692.617	5807.091

*DPH-1.4 Report on Elevation by Class for Tiled Data - continued*

File	Class	Z Min	Z Max
	2	5690.586	5760.093
	7	5001.174	5746.12
	18	7049.025	7489.552
LD34651422.las	1	5697.692	5802.849
	2	5695.149	5756.704
	7	4943.957	5735.799
	18	6114.02	7449.034
LD34651425.las	1	5721.537	5808.788
	2	5724.057	5782.679
	7	5029.947	5758.342
	18	6875.537	7517.16
LD34651428.las	1	5734.624	5831.297
	2	5733.807	5795.458
	7	5097.539	5783.053
	18	6512.497	7582.39
LD34651431.las	1	5746.219	5844.339
	2	5745.845	5797.639
	7	5150.308	5785.031
	18	6186.27	7320.855
LD34651434.las	1	5742.121	5930.766
	2	5740.691	5794.496
	7	5092.614	5783.122
	18	6463.58	7530.52
LD34651437.las	1	5755.011	5831.648
	2	5753.407	5804.683
	7	4956.043	5791.98
	18	6318.268	7139.333
LD34651440.las	1	5774.29	5922.337
	2	5773.637	5820.149
	7	5124.183	5806.15
	18	6486.04	6986.876
LD34651443.las	1	5776.675	5844.47
	2	5773.588	5827.098
	7	5012.657	5809.506
	18	6471.729	7329.989
LD34681254.las	1	4851.742	5137.644
	2	4851.178	4987.021
	7	4238.069	4951.296
	18	5140.082	5628.66

*DPH-1.4 Report on Elevation by Class for Tiled Data - continued*

File	Class	Z Min	Z Max
LD34681257.las	1	4901.25	5183.221
	2	4900.909	5009.96
	7	4350.014	4855.505
	18	5384.287	7403.706
LD34681260.las	1	4995.016	5117.201
	2	4994.842	5035.321
	7	4408.764	4648.534
	18	5300.393	7187.42
LD34681263.las	1	5021.968	5255.423
	2	5020.6	5054.091
	7	4726.657	4940.236
	18	5267.795	7561.104
LD34681266.las	1	5032.802	5271.663
	2	5031.673	5068.618
	7	4495.893	4752.54
	18	5325.534	7256.048
LD34681269.las	1	5042.126	5077.487
	2	5040.285	5076.315
	7	5028.136	5028.136
	18	5306.056	7509.821
LD34681272.las	1	4972.936	5117.877
	2	4971.168	5081.591
	18	5329.34	7423.873
LD34681275.las	1	4961.299	5066.522
	2	4960.8	5066.791
	7	5000.515	5019.117
	18	7130.507	7130.983
LD34681278.las	1	5006.581	5277.844
	2	5004.875	5090.8
	7	5049.701	5049.701
	18	5326.82	7167.863
LD34681281.las	1	5002.621	5112.975
	2	5000.141	5112.87
	7	4883.573	5038.287
	18	7009.865	7332.075
LD34681284.las	1	4992.631	5326.958
	2	4990.541	5121.702
	7	4358.564	4975.043
	18	5354.448	5478.742

*DPH-1.4 Report on Elevation by Class for Tiled Data - continued*

File	Class	Z Min	Z Max
LD34681287.las	1	5001.286	5123.244
	2	4999.947	5123.576
	7	4279.004	4836.995
	18	5337.394	7358.601
LD34681290.las	1	5056.529	5151.922
	2	5056.391	5152.014
	18	5483.837	7353.135
LD34681293.las	1	5038.5	5210.692
	2	5037.726	5155.807
	7	4289.995	4289.995
	18	5452.171	5462.056
LD34681296.las	1	5052.017	5155.065
	2	5049.324	5155.226
	7	4882.805	4882.805
	18	5391.387	5522.988
LD34681299.las	1	5089.977	5292.194
	2	5089.511	5185.118
	7	5134.232	5134.232
LD34681302.las	1	5147.919	5396.623
	2	5146.942	5205.157
	7	4514.085	4975.321
LD34681305.las	1	5184.333	5377.138
	2	5184.127	5213.966
	7	4550.657	5178.969
LD34681308.las	1	5151.095	5366.111
	2	5149.918	5221.709
	7	4588.157	5200.252
	18	5441.771	5546.521
LD34681311.las	1	5109.996	5216.282
	2	5109.721	5210.36
	7	4866.362	4886.434
	18	5491.019	5580.041
LD34681314.las	1	5115.324	5466
	2	5114.403	5247.083
	7	4670.693	5225.18
	18	5367.161	5473.198
LD34681317.las	1	5190.639	5376.971
	2	5189.576	5263.766

*DPH-1.4 Report on Elevation by Class for Tiled Data - continued*

File	Class	Z Min	Z Max
	7	5212.44	5229.809
LD34681320.las	1	5246.686	5456.83
	2	5246.42	5284.376
	7	4942.451	5221.39
	18	7341.409	7352.328
LD34681323.las	1	5258.575	5504.507
	2	5257.65	5290.134
	7	5274.652	5277.414
	18	5527.499	7317.997
LD34681326.las	1	5275.314	5492.131
	2	5279.058	5306.2
	7	4955.971	5293.575
	18	7002.427	7328.571
LD34681329.las	1	5289.455	5502.581
	2	5297.749	5323.69
	7	5282.171	5308.536
LD34681332.las	1	5304.215	5510.183
	2	5304.051	5345.199
	7	5122.372	5332.972
	18	6583.245	6584.603
LD34681335.las	1	5327.292	5538.244
	2	5322.483	5359.615
	7	5051.089	5051.089
	18	7330.468	7377.177
LD34681338.las	1	5307.545	5490.425
	2	5306.807	5375.846
	7	5299.212	5299.212
	18	7311.783	7316.937
LD34681341.las	1	5328.257	5534.756
	2	5326.174	5389.386
	7	4875.607	5337.063
	18	7330.661	7474.24
LD34681344.las	1	5284.806	5560.852
	2	5284.501	5392.844
	7	5082.46	5302.729
	18	5969.995	7460.448
LD34681347.las	1	5296.463	5521.364
	2	5296.088	5401.856

*DPH-1.4 Report on Elevation by Class for Tiled Data - continued*

File	Class	Z Min	Z Max
	7	5020.42	5309.149
	18	7241.396	7488.105
LD34681350.las	1	5343.769	5635.33
	2	5342.404	5433.231
	7	4623.144	5393.802
	18	6101.759	7505.654
LD34681353.las	1	5383.034	5641.541
	2	5376.905	5448.795
	7	4836.129	5435.258
	18	7094.064	7094.54
LD34681356.las	1	5423.683	5663.548
	2	5412.948	5459.864
	7	4633.265	5426.577
	18	5673.496	7463.407
LD34681359.las	1	5444.402	5672.817
	2	5449.658	5481.547
	7	4682.031	5463.631
	18	6805.515	7474.995
LD34681362.las	1	5435.98	5653.483
	2	5435.668	5499.802
	7	5091.43	5483.739
	18	5692.8	7410.376
LD34681365.las	1	5373.329	5641.632
	2	5369.143	5510.373
	7	5181.883	5496.314
	18	5657.361	7320.596
LD34681368.las	1	5354.379	5601.081
	2	5353.037	5509.723
	7	4953.245	5489.133
	17	5381.17	5382.896
	18	5601.797	7450.923
LD34681371.las	1	5370.419	5634.746
	2	5369.848	5441.994
	7	4915.177	5411.702
	18	5627.81	7483.948
LD34681374.las	1	5406.626	5721.032
	2	5406.029	5576.491
	7	4766.165	5488.27
	18	5675.038	7420.025



*DPH-1.4 Report on Elevation by Class for Tiled Data - continued*

File	Class	Z Min	Z Max
LD34681377.las	1	5496.331	5784.28
	2	5497.564	5612.905
	7	5175.643	5599.743
	18	7055.426	7438.827
LD34681380.las	1	5563.398	5732.803
	2	5561.452	5602.653
	7	5113.353	5588.755
	18	6012.232	7552.229
LD34681383.las	1	5556.711	5634.27
	2	5561.925	5597.955
	7	4942.897	5580.799
	18	7050.583	7499.391
LD34681386.las	1	5577.03	5807.787
	2	5577.082	5609.841
	7	5261.161	5599.313
	18	5827.354	7392.38
LD34681389.las	1	5576.367	5765.366
	2	5582.801	5625.983
	7	4803.314	5606.226
	18	6010.736	7521.294
LD34681392.las	1	5601.478	5713.889
	2	5603.719	5637.335
	7	5188.251	5617.627
	18	7390.297	7461.058
LD34681395.las	1	5617.466	5740.435
	2	5613.85	5651.288
	7	5129.36	5635.855
	18	5898.102	7472.39
LD34681398.las	1	5608.509	5819.549
	2	5610.73	5661.458
	7	4990.436	5639.582
	18	5991.586	7393.719
LD34681401.las	1	5623.686	5854.014
	2	5629.848	5676.449
	7	4860.496	5661.75
	18	6557.7	7227.079
LD34681404.las	1	5635.773	5866.826
	2	5630.95	5684.195
	7	5029.203	5670.455

*DPH-1.4 Report on Elevation by Class for Tiled Data - continued*

File	Class	Z Min	Z Max
	17	5657.63	5659.615
	18	6413.475	7490.848
LD34681407.las	1	5648.112	5784.605
	2	5646.905	5691.134
	7	4937.674	5673.276
	18	6042.416	7381.79
LD34681410.las	1	5659.201	5827.921
	2	5665.169	5706.081
	7	5069.183	5686.429
	18	6324.505	7566.921
LD34681413.las	1	5665.205	5821.704
	2	5666.898	5712.754
	7	5036.555	5693.555
	18	6208.708	7281.632
LD34681416.las	1	5677.889	5812.636
	2	5683.424	5730.1
	7	4945.686	5699.428
	18	6328.278	7454.155
LD34681419.las	1	5671.911	5747.876
	2	5669.92	5729.706
	7	5191.781	5702.249
	18	7185.921	7465.812
LD34681422.las	1	5680.763	5803.594
	2	5684.073	5754.29
	7	4951.138	5731.321
	18	6226.871	7462.708
LD34681425.las	1	5693.342	5966.556
	2	5689.536	5760.389
	7	5095.735	5742.101
	18	5975.739	7426.143
LD34681428.las	1	5711.567	5796.524
	2	5717.134	5765.389
	7	5095.39	5744.103
	18	6012.196	7553.404
LD34681431.las	1	5722.092	5855.828
	2	5716.941	5771.586
	7	5207.385	5755.451
	18	6251.211	7453.479
LD34681434.las			

*DPH-1.4 Report on Elevation by Class for Tiled Data - continued*

File	Class	Z Min	Z Max
	1	5718.23	5808.873
	2	5713.496	5764.526
	7	4976.959	5747.961
	18	6185.181	7569.519
LD34681437.las	1	5738.378	5833.171
	2	5737.918	5780.3
	7	4973.779	5766.891
	18	6076.819	7460.914
LD34681440.las	1	5754.614	5845.034
	2	5749.316	5799.434
	7	5003.31	5786.002
	18	6062.212	7247.571
LD34681443.las	1	5754.798	5902.062
	2	5752.39	5800.421
	7	4986.696	5785.166
	18	6393.458	7270.56
LD34711254.las	1	4811.263	4983.665
	2	4811.867	4981.65
	7	4269.316	4962.467
	18	5089.17	7370.051
LD34711257.las	1	4851.335	5226.102
	2	4850.256	5006.056
	7	4291.428	4956.913
	18	5219.698	7461.957
LD34711260.las	1	4990.541	5199.225
	2	4990.052	5025.147
	7	4414.702	4955.151
	18	5232.614	7479.532
LD34711263.las	1	5005.915	5173.638
	2	5005.607	5039.708
	7	4259.253	4961.752
	18	5254.675	7558.564
LD34711266.las	1	5012.533	5263.159
	2	5011.85	5041.256
	7	4456.845	5016.243
	18	5282.703	7596.261
LD34711269.las	1	4952.825	5263.792
	2	4951.339	5050.308
	7	4798.986	5013.205

*DPH-1.4 Report on Elevation by Class for Tiled Data - continued*

File	Class	Z Min	Z Max
	18	5273.142	6686.588
LD34711272.las	1	4922.943	5083.231
	2	4920.807	5040.433
	7	4259.047	4946.844
	18	5229.35	7422.269
LD34711275.las	1	4921.759	5125.196
	2	4921.312	5009.78
	7	4236.839	4859.964
	18	5209.071	7454.759
LD34711278.las	1	4923.136	5181.171
	2	4921.302	5021.922
	7	4225.956	4978.556
	18	5253.694	7481.333
LD34711281.las	1	4937.365	5212.355
	2	4936.286	5022.323
	7	4320.247	4951.719
	18	5265.57	7280.209
LD34711284.las	1	4947.231	5208.966
	2	4944.82	5020.262
	7	4276.281	4891.988
	18	5227.854	7363.164
LD34711287.las	1	4969.514	5170.508
	2	4967.933	5067.464
	7	4530.988	4825.955
	18	5239.957	7384.713
LD34711290.las	1	5004.39	5083.996
	2	5003.907	5074.734
	7	4871.933	5021.194
	18	5321.695	7440.326
LD34711293.las	1	5028.166	5114.734
	2	5027.726	5114.98
	7	4743.596	4945.239
	18	5331.21	7134.645
LD34711296.las	1	5047.385	5148.507
	2	5046.227	5149.658
	7	4603.885	5043.454
	18	5401.121	7326.711
LD34711299.las	1	5096.305	5365.567

*DPH-1.4 Report on Elevation by Class for Tiled Data - continued*

File	Class	Z Min	Z Max
	2	5095.626	5174.356
	7	4987.976	5104.225
	18	5409.471	7440.448
LD34711302.las	1	5151.679	5405.186
	2	5150.541	5185.416
	7	4761.549	5110.548
	18	5413.893	7430.074
LD34711305.las	1	5135.354	5412.053
	2	5132.477	5193.333
	7	4604.735	5165.715
	18	5416.413	7366.967
LD34711308.las	1	5082.936	5420.334
	2	5082.637	5198.503
	7	4820.082	5142.063
	18	5387.499	7325.09
LD34711311.las	1	5089.941	5326.433
	2	5089.124	5197.982
	7	4854.807	5140.492
	18	5341.597	7229.418
LD34711314.las	1	5132.483	5242.975
	2	5129.941	5245.429
	7	4383.656	5083.49
	18	6963.428	7327.325
LD34711317.las	1	5199.035	5457.131
	2	5198.556	5258.014
	18	5501.242	7286.839
LD34711320.las	1	5232.332	5479.31
	2	5228.884	5270.767
	7	4767.773	5243.051
	18	5502.561	5522.289
LD34711323.las	1	5252.568	5464.878
	2	5251.696	5283.648
	7	5256.456	5256.456
	18	5483.427	6749.865
LD34711326.las	1	5250.616	5465.147
	2	5247.791	5304.32
LD34711329.las	1	5259.914	5482.545
	2	5259.199	5313.733

*DPH-1.4 Report on Elevation by Class for Tiled Data - continued*

File	Class	Z Min	Z Max
LD34711332.las	1	5258.736	5523.365
	2	5257.693	5328.162
	7	5183.877	5275.636
	18	5908.81	7327.203
LD34711335.las	1	5239.442	5555.153
	2	5235.219	5338.615
	18	5559.933	5569.251
LD34711338.las	1	5252.886	5520.15
	2	5247.401	5348.155
	7	4925.285	5322.65
	18	5555.389	7332.84
LD34711341.las	1	5234.596	5573.24
	2	5234.36	5363.08
	7	5164.019	5284.382
	18	5600.661	5674.057
LD34711344.las	1	5258.474	5456.771
	2	5255.249	5374.874
	7	5173.553	5240.505
	18	5633.391	5651.258
LD34711347.las	1	5304.389	5498.988
	2	5303.539	5415.987
	7	4930.817	5402.184
	18	5604.041	5817.669
LD34711350.las	1	5385.088	5642.663
	2	5384.651	5428.408
	7	4867.129	5405.124
	18	5644.661	6194.532
LD34711353.las	1	5401.597	5645.51
	2	5398.398	5442.955
	7	5068.907	5394.651
	18	5723.867	6012.458
LD34711356.las	1	5422.627	5624.372
	2	5422.41	5464.097
	7	5001.47	5407.955
	18	5737.167	7493.853
LD34711359.las	1	5391.026	5520.553
	2	5389.251	5469.461
	7	4893.061	5448.815
	18	5693.837	7446.842

*DPH-1.4 Report on Elevation by Class for Tiled Data - continued*

File	Class	Z Min	Z Max
LD34711362.las	1	5332.119	5559.631
	2	5329.681	5470.95
	7	5127.979	5442.962
	18	5746.603	7432.925
LD34711365.las	1	5327.086	5437.843
	2	5326.741	5440.36
	7	4719.951	5231.545
	18	5711.239	7469.956
LD34711368.las	1	5339.94	5434.34
	2	5339.117	5426.347
	7	4767.651	5250.226
	18	5721.678	7449.719
LD34711371.las	1	5388.68	5552.771
	2	5379.628	5558.745
	7	4990.489	5466.292
	18	5875.621	7332.371
LD34711374.las	1	5439.927	5660.156
	2	5438.139	5619.195
	7	5019.15	5608.555
	17	5494.602	5495.156
	18	7273.657	7524.978
LD34711377.las	1	5575.53	5771.819
	2	5566.728	5620.035
	7	5332.197	5608.959
	18	5998.984	7359.733
LD34711380.las	1	5549.008	5644.828
	2	5550.927	5603.253
	7	5324.566	5591.816
	18	7208.467	7481.307
LD34711383.las	1	5540.287	5613.644
	2	5545.238	5585.009
	7	5535.429	5560.901
	18	7388.588	7419.047
LD34711386.las	1	5542.61	5611.478
	2	5549.959	5587.318
	7	5388.306	5562.095
	18	7351.373	7411.357
LD34711389.las	1	5556.36	5776.865
	2	5562.43	5603.913

*DPH-1.4 Report on Elevation by Class for Tiled Data - continued*

File	Class	Z Min	Z Max
	7	5408.181	5584.841
	18	7192.338	7388.135
LD34711392.las	1	5583.549	5654.933
	2	5590.947	5619.966
	7	5024.872	5603.027
	18	7357.354	7417.508
LD34711395.las	1	5574.694	5791.708
	2	5581.298	5642.433
	7	5460.094	5597.63
	18	7334.247	7413
LD34711398.las	1	5595.924	5664.355
	2	5600.72	5638.532
	7	4871.926	5610.921
	18	7335.504	7398.437
LD34711401.las	1	5608.644	5765.566
	2	5616.544	5654.785
	7	4945.449	5634.621
	18	6150.395	7404.119
LD34711404.las	1	5602.512	5839.588
	2	5603.096	5662.289
	7	5062.047	5638.814
	18	6576.69	7369.726
LD34711407.las	1	5627.4	5830.887
	2	5632.088	5673.578
	7	4960.269	5662.991
	18	6245.257	7434.339
LD34711410.las	1	5637.991	5843.348
	2	5642.121	5681.18
	7	5141.118	5666.193
	18	6763.3	7423.433
LD34711413.las	1	5644.195	5842.419
	2	5641.524	5698.771
	7	5118.152	5686.56
	18	6159.328	7417.308
LD34711416.las	1	5621.967	5819.654
	2	5620.651	5699.775
	7	4940.007	5689.054
	18	6371.523	7432.091
LD34711419.las			



*DPH-1.4 Report on Elevation by Class for Tiled Data - continued*

File	Class	Z Min	Z Max
	1	5642.522	5734.457
	2	5643.962	5702.344
	7	5191.069	5682.764
	18	7044.313	7426.822
LD34711422.las	1	5652.584	5819.972
	2	5651.235	5713.24
	7	5164.471	5690.54
	18	7206.229	7402.338
LD34711425.las	1	5684.037	5818.141
	2	5684.119	5736.278
	7	5031.102	5714.697
	18	6910.639	7457.059
LD34711428.las	1	5689.736	5853.358
	2	5688.771	5749.582
	7	5048.592	5717.712
	18	6073.357	7463.601
LD34711431.las	1	5684.287	5917.265
	2	5682.941	5743.581
	7	4956.47	5724.011
	18	6175.929	7471.737
LD34711434.las	1	5699.451	5875.608
	2	5704.352	5750.146
	7	4937.477	5727.449
	18	6192.665	7451.412
LD34711437.las	1	5716.262	5835.769
	2	5714.975	5768.118
	7	5100.177	5739.434
	18	6322.533	7462.265
LD34711440.las	1	5723.634	5918.259
	2	5721.38	5768.381
	7	4983.382	5749.208
	18	6288.278	7501.642
LD34711443.las	1	5731.891	5927.662
	2	5730.72	5780.664
	7	5029.55	5768.555
	18	6122.701	7502.807
LD34741254.las	1	4799.958	4870.735
	2	4799.374	4871.385
	7	4799.413	4817.28

*DPH-1.4 Report on Elevation by Class for Tiled Data - continued*

File	Class	Z Min	Z Max
	18	5059.416	7333.909
LD34741257.las	1	4847.845	5146.135
	2	4846.385	4990.912
	7	4192.698	4762.002
	18	5151.417	7367.164
LD34741260.las	1	4945.856	5186.919
	2	4943.891	5007.624
	7	4312.249	4927.329
	18	5250.754	7369.959
LD34741263.las	1	4962.487	5129.334
	2	4960.262	5013.93
	7	4327.399	4943.711
	18	5240.731	7348.155
LD34741266.las	1	4908.635	5079.124
	2	4905.194	5028.75
	7	4627.117	4870.053
	18	5325.121	7341.911
LD34741269.las	1	4890.292	5145.531
	2	4887.963	5028.861
	7	4570.476	4621.638
	18	5234.146	7500.218
LD34741272.las	1	4880.876	5113.605
	2	4880.108	4961.663
	7	4269.942	4906.532
	18	5178.054	7364.155
LD34741275.las	1	4876.27	5098.198
	2	4874.938	4931.512
	18	5158.615	7333.886
LD34741278.las	1	4894.419	4936.522
	2	4893.238	4936.283
	7	4268.502	4884.314
	18	5201.341	7376.537
LD34741281.las	1	4920.24	5156.906
	2	4919.301	4967.497
	7	4175.841	4755.561
	18	5158.832	7394.48
LD34741284.las	1	4949.078	5190.423
	2	4945.981	5024.878

*DPH-1.4 Report on Elevation by Class for Tiled Data - continued*

File	Class	Z Min	Z Max
	7	4725.096	4814.721
	18	5194.747	7358.942
LD34741287.las	1	4975.361	5240.852
	2	4974.068	5095.6
	7	4758.147	4987.306
	18	5344.277	7349.191
LD34741290.las	1	5001.991	5266.098
	2	5000.243	5110.449
	7	4428.387	4980.069
	18	5343.684	7367.774
LD34741293.las	1	5052.664	5342.926
	2	5050.971	5130.292
	7	4347.488	4837.759
	18	5348.9	7364.831
LD34741296.las	1	5106.84	5355.741
	2	5105.036	5146.069
	7	4547.842	5034.006
	18	5365.124	7353.201
LD34741299.las	1	5131.489	5304.107
	2	5125.114	5156.784
	7	4711.802	4951.703
	18	5400.403	7347.318
LD34741302.las	1	5143.294	5380.439
	2	5140.928	5164.917
	7	4565.161	5136.87
	18	5401.065	7346.708
LD34741305.las	1	5083.202	5385.727
	2	5082.48	5179.153
	7	4578.019	5142.293
	18	5376.213	7446.055
LD34741308.las	1	5065.485	5334.074
	2	5064.393	5167.677
	7	4363.069	5090.685
	18	5312.188	7372.636
LD34741311.las	1	5103.769	5342.722
	2	5099.412	5206.358
	7	5048.789	5048.789
	18	5376.092	7388.673
LD34741314.las			

*DPH-1.4 Report on Elevation by Class for Tiled Data - continued*

File	Class	Z Min	Z Max
	1	5138.133	5431.374
	2	5137.89	5235.255
	7	4488.728	4971.634
	18	5471.538	7341.281
LD34741317.las	1	5223.9	5418.168
	2	5221.929	5248.949
	18	5684.762	7379.532
LD34741320.las	1	5229.402	5466.629
	2	5227.408	5263.572
	18	5482.181	7376.681
LD34741323.las	1	5188.382	5478.91
	2	5187.601	5275.039
	7	5110.669	5129.639
	18	5482.138	7378.443
LD34741326.las	1	5184.206	5506.177
	2	5183.69	5283.405
	18	5478.851	7363.21
LD34741329.las	1	5190.492	5505.921
	2	5188.162	5294.934
	18	5676.672	7344.152
LD34741332.las	1	5180.216	5425.708
	2	5179.261	5295.829
	7	5166.302	5166.302
	18	5513.135	7367.344
LD34741335.las	1	5189.924	5517.286
	2	5186.161	5300.16
	18	5512.751	7369.933
LD34741338.las	1	5215.528	5491.259
	2	5210.098	5332.463
	7	5140.856	5140.856
	18	5705.612	7368.873
LD34741341.las	1	5231.728	5554.5
	2	5230.944	5354.461
	7	4636.251	5340.554
	18	5512.725	7372.131
LD34741344.las	1	5297.325	5572.151
	2	5294.727	5386.223
	7	4821.506	5353.234

*DPH-1.4 Report on Elevation by Class for Tiled Data - continued*

File	Class	Z Min	Z Max
	18	5581.432	7359.214
LD34741347.las	1	5353.201	5519.208
	2	5359.865	5398.418
	7	4880.036	5376.899
	18	5715.418	7369.519
LD34741350.las	1	5370.163	5618.437
	2	5373.257	5411.676
	7	5265.573	5385.13
	18	7118.267	7396.278
LD34741353.las	1	5382.867	5640.432
	2	5389.481	5440.685
	7	4863.097	5425.914
	18	5639.559	7491.632
LD34741356.las	1	5364.11	5617.568
	2	5343.697	5434.107
	7	4931.453	5404.805
	18	5660.871	7409.654
LD34741359.las	1	5287.207	5636.16
	2	5284.934	5428.992
	7	5069.79	5381.744
	18	5751.137	7379.001
LD34741362.las	1	5288.884	5574.979
	2	5287.919	5389.254
	7	4686.703	5321.558
	18	5553.637	7382.771
LD34741365.las	1	5316.059	5553.831
	2	5315.757	5392.863
	7	5197.519	5375.99
	18	5568.86	7352.498
LD34741368.las	1	5356.623	5593.598
	2	5355.744	5502.164
	7	5356.564	5472.305
	18	7400.008	7415.113
LD34741371.las	1	5424.349	5708.414
	2	5423.539	5602.82
	7	4898.268	5564.631
	18	5726.79	7406.061
LD34741374.las	1	5517.118	5776.133

*DPH-1.4 Report on Elevation by Class for Tiled Data - continued*

File	Class	Z Min	Z Max
	2	5522.177	5618.814
	7	5275.846	5606.35
LD34741377.las	1	5577.673	5746.383
	2	5572.64	5617.262
	7	4964.918	5605.655
	18	7355.618	7376.678
LD34741380.las	1	5530.238	5678.486
	2	5538.06	5595.855
	7	5256.787	5580.051
LD34741383.las	1	5522.86	5609.3
	2	5524.441	5565.763
	7	5296.6	5553.145
LD34741386.las	1	5534.415	5766.452
	2	5540.051	5565.481
	7	4979.452	5554.995
LD34741389.las	1	5552.42	5632.738
	2	5557.39	5597.83
	7	5186.784	5582.102
	18	5907.291	5907.291
LD34741392.las	1	5552.112	5809.342
	2	5556.885	5607.636
	7	5137.847	5596.281
	18	5818.706	5828.282
LD34741395.las	1	5548.024	5814.723
	2	5556.282	5604.861
	7	5192.48	5587.42
	18	5800.963	5831.911
LD34741398.las	1	5577.482	5635.94
	2	5584.867	5617.036
	7	4899.035	5588.194
LD34741401.las	1	5590.35	5661.79
	2	5597.213	5637.085
	7	5495.963	5605.753
	18	7361.035	7399.454
LD34741404.las	1	5578.785	5821.819
	2	5585.904	5637.213
	7	5469.326	5610.212
	18	7368.115	7411.875

*DPH-1.4 Report on Elevation by Class for Tiled Data - continued*

File	Class	Z Min	Z Max
LD34741407.las	1	5610.655	5837.387
	2	5617.636	5647.649
	7	5531.416	5620.264
	18	7137.384	7443.715
LD34741410.las	1	5608.926	5824.621
	2	5617.633	5661.153
	7	5407.207	5633.749
	18	7067.384	7416.862
LD34741413.las	1	5587.571	5844.667
	2	5590.612	5667.259
	7	5548.381	5633.276
	18	7373.089	7445.536
LD34741416.las	1	5575.501	5823.965
	2	5582.83	5653.447
	7	5479.33	5636.714
	18	7387.968	7429.641
LD34741419.las	1	5609.31	5843.633
	2	5612.594	5672.889
	7	5312.709	5651.938
	18	7173.883	7426.589
LD34741422.las	1	5649.871	5791.261
	2	5647.856	5692.649
	7	5354.589	5666.668
	18	7124.471	7441.711
LD34741425.las	1	5646.646	5840.179
	2	5655.336	5700.156
	7	5493.306	5668.194
	18	7325.963	7432.275
LD34741428.las	1	5643.014	5908.528
	2	5650.691	5709.132
	7	5453.683	5675.691
	18	5888.961	7463.981
LD34741431.las	1	5669.979	5888.922
	2	5676.757	5725.458
	7	5396.16	5689.034
	18	7344.516	7469.401
LD34741434.las	1	5678.975	5898.259
	2	5680.927	5723.899
	7	5379.596	5702.951

*DPH-1.4 Report on Elevation by Class for Tiled Data - continued*

File	Class	Z Min	Z Max
	18	7371.314	7428.555
LD34741437.las	1	5694.283	5925.005
	2	5692.393	5742.249
	7	5606.921	5717.922
	18	7370.956	7463.446
LD34741440.las	1	5694.474	5950.566
	2	5699.592	5761.908
	7	5535.251	5730.464
	18	7367.164	7495.103
LD34741443.las	1	5702.387	5935.205
	2	5705.248	5781.015
	7	5470.343	5737.774
	18	5943.358	7511.137
LD34771254.las	1	4768.905	4863.688
	2	4768.298	4864.921
	7	4764.429	4775.322
	18	5281.029	7333.181
LD34771257.las	1	4810.519	4978.789
	2	4809.816	4976.503
	18	5361.777	7363.529
LD34771260.las	1	4896.335	4987.775
	2	4895.456	4987.205
	18	5376.308	7367.39
LD34771263.las	1	4875.515	4994.583
	2	4874.967	4993.51
	7	4804.757	4814.078
	18	5427.118	7351.993
LD34771266.las	1	4847.021	4959.403
	2	4846.014	4960.22
	18	5321.941	7352.981
LD34771269.las	1	4832.858	4933.209
	2	4832.051	4932.136
	18	5261.148	7364.765
LD34771272.las	1	4841.565	4912.054
	2	4840.345	4911.46
	18	5200.574	7362.849
LD34771275.las	1	4867.503	4927.969



*DPH-1.4 Report on Elevation by Class for Tiled Data - continued*

File	Class	Z Min	Z Max
	2	4866.28	4912.956
	18	5371.787	7374.893
LD34771278.las	1	4895.02	4983.497
	2	4894.531	4983.904
	18	5309.766	7372.784
LD34771281.las	1	4938.73	5052.208
	2	4934.111	5052.306
	7	4962.162	4963.53
	18	5411.672	7383.401
LD34771284.las	1	4971.024	5102.916
	2	4967.516	5069.767
	18	5376.072	7371.002
LD34771287.las	1	5028.691	5298.07
	2	5023.048	5095.511
	18	5307.171	7372.023
LD34771290.las	1	5081.391	5099.734
	2	5079.655	5099.996
	18	5401.023	7370.746
LD34771293.las	1	5080.853	5110.718
	2	5087.654	5110.761
	7	5071.243	5071.243
	18	5402.502	7367.895
LD34771296.las	1	5102.883	5277.936
	2	5097.992	5125.141
	7	5051.338	5051.338
	18	5460.609	7367.948
LD34771299.las	1	5114.816	5300.537
	2	5114.485	5141.115
	18	5431.459	7369.05
LD34771302.las	1	5079.396	5323.441
	2	5078.638	5161.998
	18	5444.241	7365.166
LD34771305.las	1	5043.356	5155.971
	2	5041.942	5165.649
	18	5448.772	7367.069
LD34771308.las	1	5050.082	5228.549
	2	5049.262	5193.835

*DPH-1.4 Report on Elevation by Class for Tiled Data - continued*

File	Class	Z Min	Z Max
	18	5366.161	7373.004
LD34771311.las	1	5128.1	5209.242
	2	5123.638	5209.14
	18	5451.708	7373.765
LD34771314.las	1	5199.724	5432.063
	2	5197.217	5226.538
	18	5441.003	7384.158
LD34771317.las	1	5142.28	5412.371
	2	5141.482	5238.867
	18	5448.831	7371.934
LD34771320.las	1	5161.341	5429.323
	2	5153.717	5244.488
	18	5492.522	7370.494
LD34771323.las	1	5135.59	5454.864
	2	5131.65	5245.154
	18	5462.033	7376.878
LD34771326.las	1	5133.671	5354.95
	2	5132.267	5232.04
	18	5429.139	7354.231
LD34771329.las	1	5144.56	5230.695
	2	5143.713	5231.03
	18	5415.678	7345.868
LD34771332.las	1	5164.74	5402.85
	2	5163.986	5294.648
	17	5181.607	5182.841
	18	5400.412	7368.168
LD34771335.las	1	5204.763	5468.992
	2	5192.913	5306.499
	18	5686.413	7375.166
LD34771338.las	1	5274.245	5488.818
	2	5271.134	5338.031
	7	5069.202	5078.363
	18	5685.126	7378.141
LD34771341.las	1	5323.985	5537.492
	2	5323.477	5360.547
	7	5321.256	5330.596
	18	5697.528	7370.258

*DPH-1.4 Report on Elevation by Class for Tiled Data - continued*

File	Class	Z Min	Z Max
LD34771344.las	1	5328.746	5483.526
	2	5335.304	5367.765
	7	5327.89	5342.414
	18	5685.812	7357.489
LD34771347.las	1	5345.475	5492.322
	2	5348.287	5379.72
	7	5342.84	5358.067
	18	5673.033	7374.946
LD34771350.las	1	5348.424	5523.91
	2	5354.855	5389.461
	7	5334.146	5364.737
	18	5644.782	7372.751
LD34771353.las	1	5315.252	5484.339
	2	5310.107	5402.197
	7	5292.338	5374.376
	18	5659.903	7380.468
LD34771356.las	1	5258.871	5537.161
	2	5258.044	5407.775
	18	5554.359	7369.254
LD34771359.las	1	5268.785	5505.963
	2	5267.893	5343.47
	7	5284.924	5294.422
	18	5552.988	7382.17
LD34771362.las	1	5289.924	5501.977
	2	5288.516	5374.343
	7	5323.011	5325.058
	18	5663.489	7370.405
LD34771365.las	1	5328.641	5491.918
	2	5330.501	5410.291
	7	5332.729	5390.494
	18	5710.891	7358.151
LD34771368.las	1	5385.137	5543.982
	2	5386.882	5508.237
	7	5362.332	5467.528
	18	5674.667	7394.224
LD34771371.las	1	5475.826	5789.053
	2	5477.089	5602.433
	7	5441.052	5588.28
	18	5788.922	7436.317

*DPH-1.4 Report on Elevation by Class for Tiled Data - continued*

File	Class	Z Min	Z Max
LD34771374.las	1	5557.732	5823
	2	5563.198	5609.68
	7	5460.022	5594.621
	18	5826.425	7371.34
LD34771377.las	1	5528.322	5819.87
	2	5514.973	5594.47
	7	5409.025	5581.501
	18	5823.571	7356.514
LD34771380.las	1	5506.295	5772.587
	2	5502.564	5574.008
	7	5426.331	5557.18
	18	5775.041	7388.456
LD34771383.las	1	5505.297	5765.946
	2	5507.847	5549.06
	7	5501.662	5537.328
	18	5769.601	7406.107
LD34771386.las	1	5528.614	5784.755
	2	5526.81	5573.322
	7	5421.997	5555.757
	18	5775.93	7394.611
LD34771389.las	1	5556.226	5804.313
	2	5555.307	5586.682
	7	5461.121	5575.189
	18	5812.298	7385.103
LD34771392.las	1	5533.194	5802.99
	2	5532.259	5590.389
	7	5481.242	5578.657
	18	5777.616	7421.754
LD34771395.las	1	5542.131	5806.416
	2	5542.02	5586.764
	7	5535.839	5575.862
	18	5811.425	7411.704
LD34771398.las	1	5572.646	5815.556
	2	5569.411	5597.276
	7	5564.812	5586.219
	18	5818.666	7399.719
LD34771401.las	1	5563.011	5667.128
	2	5561.974	5617.633
	7	5577.502	5606.856

*DPH-1.4 Report on Elevation by Class for Tiled Data - continued*

File	Class	Z Min	Z Max
	18	7036.58	7381.718
LD34771404.las	1	5567.843	5786.268
	2	5561.846	5618.87
	7	5547.614	5603.45
	18	7296.983	7357.892
LD34771407.las	1	5593.46	5848.663
	2	5591.662	5629.933
	7	5404.72	5618.224
	18	5842.967	7387.259
LD34771410.las	1	5594.513	5848.476
	2	5589.264	5640.881
	7	5505.484	5626.954
	18	5856.133	7373.519
LD34771413.las	1	5540.97	5847.495
	2	5543.362	5637.922
	7	5522.246	5625.15
	18	7303.522	7394.998
LD34771416.las	1	5560.002	5845.553
	2	5559.635	5639.319
	7	5507.292	5597.6
	18	5837.951	7399.195
LD34771419.las	1	5603.732	5876.353
	2	5609.073	5661.36
	7	5436.069	5639.67
	18	5843.574	7365.756
LD34771422.las	1	5612.364	5885.467
	2	5610.087	5668.817
	7	5498.463	5651.77
LD34771425.las	1	5633.637	5892.537
	2	5630.806	5676.829
	7	5567.876	5585.054
	18	5901.691	5911.222
LD34771428.las	1	5642.403	5884.552
	2	5643.578	5682.528
	7	5338.264	5634.303
	18	5892.482	5913.062
LD34771431.las	1	5654.044	5789.112
	2	5657.105	5700.684

*DPH-1.4 Report on Elevation by Class for Tiled Data - continued*

File	Class	Z Min	Z Max
	7	5365.442	5685.372
LD34771434.las	1	5659.657	5831.888
	2	5667.607	5715.792
	7	5284.714	5691.947
LD34771437.las	1	5658.178	5854.309
	2	5666.518	5716.068
	7	5478.04	5687.761
LD34771440.las	1	5676.649	5848.42
	2	5685.963	5734.395
	7	5327.588	5693.164
	18	7344.641	7444.132
LD34771443.las	1	5690.53	5817.029
	2	5697.945	5741.337
	7	5513.207	5705.09
	18	7348.857	7434.687
LD34801254.las	1	4760.84	4815.847
	2	4760.424	4813.901
	7	4757.786	4757.786
	18	5381.013	7334.693
LD34801257.las	1	4781.162	4916.621
	2	4779.531	4914.423
	18	5159.757	7356.859
LD34801260.las	1	4838.757	4959.068
	2	4837.923	4957.526
	18	5354.11	7374.336
LD34801263.las	1	4816.5	4918.537
	2	4814.649	4919.081
	18	5371.544	7372.784
LD34801266.las	1	4803.878	4876.818
	2	4802.546	4875.269
	18	5401.994	7368.473
LD34801269.las	1	4811.119	4861.162
	2	4809.446	4861.427
	18	5375.229	7332.341
LD34801272.las	1	4838.212	4876.06
	2	4837.054	4874.826
	18	5390.868	7349.372

*DPH-1.4 Report on Elevation by Class for Tiled Data - continued*

File	Class	Z Min	Z Max
LD34801275.las	1	4866.985	4963.087
	2	4866.073	4963.209
	18	5226.853	7365.369
LD34801278.las	1	4914.101	5031.87
	2	4912.848	5030.364
	18	5411.262	5619.523
LD34801281.las	1	4984.911	5054.239
	2	4983.927	5054.501
	18	5392.84	5782.078
LD34801284.las	1	5042.437	5068.678
	2	5041.811	5069.645
	18	5382.03	5782.987
LD34801287.las	1	5055.541	5079.465
	2	5055.18	5079.74
	18	5396.055	5777.547
LD34801290.las	1	5065.731	5089.79
	2	5065.459	5089.885
	18	5345.632	7348.279
LD34801293.las	1	5079.767	5099.59
	2	5079.275	5100.869
	18	5410.229	7360.878
LD34801296.las	1	5091.118	5110.114
	2	5090.406	5115.813
	7	5078.901	5078.901
	18	5438.952	7356.455
LD34801299.las	1	5052.939	5129.97
	2	5051.722	5130.833
	18	5328.654	7372.029
LD34801302.las	1	5015.564	5133.185
	2	5015.059	5132.28
	18	5413.624	7365.031
LD34801305.las	1	5021.958	5132.851
	2	5020.771	5132.942
	18	5368.011	7351.508
LD34801308.las	1	5056.466	5193.402
	2	5055.938	5193.585
	18	5370.353	7363.529

*DPH-1.4 Report on Elevation by Class for Tiled Data - continued*

File	Class	Z Min	Z Max
LD34801311.las	1	5113.553	5207.48
	2	5112.293	5207.542
	18	5438.929	7377.659
LD34801314.las	1	5112.096	5427.217
	2	5109.78	5211.282
	18	5410.622	7385.773
LD34801317.las	1	5084.255	5412.105
	2	5084.006	5212.381
	18	5387.575	7351.668
LD34801320.las	1	5087.779	5218.536
	2	5087.395	5219.589
	18	5384.723	7363.178
LD34801323.las	1	5106.696	5211.722
	2	5105.853	5213.402
	18	5400.826	7355.871
LD34801326.las	1	5128.746	5455.655
	2	5126.023	5260.442
	18	5491.475	7374.152
LD34801329.las	1	5177.68	5468.874
	2	5174.904	5279.346
	18	5518.578	7371.521
LD34801332.las	1	5233.943	5494.254
	2	5231.02	5294.094
	18	5512.033	7345.658
LD34801335.las	1	5283.05	5498.322
	2	5282.424	5313.09
	18	5655.396	7352.797
LD34801338.las	1	5300.157	5518.289
	2	5298.736	5334.625
	18	5680.34	7357.879
LD34801341.las	1	5312.27	5509.585
	2	5311.512	5350.212
	7	5308.674	5329.445
	18	5679.342	7325.865
LD34801344.las	1	5311.01	5499.061
	2	5310.321	5353.516
	7	5325.875	5341.541



*DPH-1.4 Report on Elevation by Class for Tiled Data - continued*

File	Class	Z Min	Z Max
	18	5642.088	7324.319
LD34801347.las	1	5290.724	5514.169
	2	5287.621	5373.71
	7	5336.433	5361.272
	18	5656.262	7346.517
LD34801350.las	1	5261.013	5479.589
	2	5257.522	5371.4
	7	5327.604	5360.468
	18	5697.18	7342.584
LD34801353.las	1	5233.71	5498.979
	2	5231.837	5354.792
	7	5319.917	5342.309
	18	5478.897	7325.117
LD34801356.las	1	5241.164	5481.994
	2	5238.628	5309.786
	18	5490.366	7342.243
LD34801359.las	1	5262.509	5489.838
	2	5261.669	5331.853
	18	5645.005	7331.954
LD34801362.las	1	5307.709	5494.441
	2	5305.577	5389.527
	7	5326.922	5326.922
	18	5668.397	7338.073
LD34801365.las	1	5337.335	5527.623
	2	5336.932	5406.137
	7	5208.995	5381.928
	18	5681.203	7349.592
LD34801368.las	1	5382.135	5658.014
	2	5378.506	5528.368
	7	5380.973	5498.526
	18	5658.854	7406.563
LD34801371.las	1	5471.836	5747.393
	2	5470.878	5594.867
	7	5444.156	5573.759
	18	7312.164	7367.748
LD34801374.las	1	5536.971	5767.305
	2	5533.286	5599.037
	7	5329.94	5569.933

### DPH-1.4 Report on Elevation by Class for Tiled Data - continued

File	Class	Z Min	Z Max
	18	5888.476	7385.182
LD34801377.las	1	5475.783	5744.923
	2	5480.524	5563.175
	7	5317.808	5543.066
	18	5745.566	7343.322
LD34801380.las	1	5471.62	5749.493
	2	5476.347	5525.176
	7	5340.16	5512.505
	18	5729.26	7400.08
LD34801383.las	1	5498.618	5748.027
	2	5497.981	5535.363
	7	5484.084	5523.454
	18	5747.032	7368.063
LD34801386.las	1	5495.842	5748.807
	2	5492.414	5555.514
	7	5368.483	5538.663
	9	5517.105	5519.051
	10	5517.059	5519.517
	18	5756.488	7394.959
LD34801389.las	1	5507.312	5766.645
	2	5505.639	5564.083
	7	5457.049	5546.423
	18	5780.707	7370.93
LD34801392.las	1	5501.449	5743.948
	2	5500.058	5566.19
	7	5401.128	5547.555
	18	5751.553	7401.107
LD34801395.las	1	5529.218	5788.614
	2	5528.175	5574.539
	7	5402.486	5559.638
	18	5793.67	7404.67
LD34801398.las	1	5545.127	5745.464
	2	5542.994	5586.993
	7	5333.487	5575.576
	18	7357.223	7390.284
LD34801401.las	1	5539.31	5800.421
	2	5535.356	5588.47
	7	5406.754	5576.701
	18	5794.513	7400.694

*DPH-1.4 Report on Elevation by Class for Tiled Data - continued*

File	Class	Z Min	Z Max
LD34801404.las	1	5550.261	5758.942
	2	5549.011	5593.549
	7	5366.662	5575.005
	18	6066.52	7435.72
LD34801407.las	1	5571.078	5758.748
	2	5569.162	5604.132
	7	5338.956	5590.274
	18	5835.94	7395.759
LD34801410.las	1	5526.567	5807.6
	2	5516.751	5613.22
	7	5398.651	5590.858
	18	7264.077	7382.16
LD34801413.las	1	5507.975	5782.311
	2	5506.957	5601.38
	7	5353.805	5586.209
	18	7311.006	7400.139
LD34801416.las	1	5562.194	5837.393
	2	5567.591	5635.097
	7	5250.344	5623.939
	18	7367.479	7420.185
LD34801419.las	1	5572.289	5845.7
	2	5571.705	5643.516
	7	5354.166	5632.203
	18	5852.898	7377.197
LD34801422.las	1	5589.238	5816.662
	2	5584.536	5653.247
	7	5376.744	5638.926
	18	7147.387	7380.697
LD34801425.las	1	5614.188	5863.591
	2	5620.251	5654.667
	7	5337.46	5638.591
	18	7324.601	7417.295
LD34801428.las	1	5635.336	5836.343
	2	5632.584	5669.936
	7	5305.544	5657.482
	18	7333.325	7409.719
LD34801431.las	1	5645.546	5788.433
	2	5641.15	5700.865
	7	5504.927	5687.653

## DPH-1.4 Report on Elevation by Class for Tiled Data - continued

File	Class	Z Min	Z Max
	18	7363.827	7407.833
LD34801434.las	1	5645.907	5832.111
	2	5644.713	5698.916
	7	5433.66	5687.01
	18	7333.755	7410.238
LD34801437.las	1	5655.825	5801.786
	2	5659.106	5698.617
	7	5403.805	5687.518
	18	7306.668	7407.817
LD34801440.las	1	5672.069	5912.416
	2	5663.991	5705.523
	7	5515.629	5691.14
	18	6075.247	7404.076
LD34801443.las	1	5682.019	5809.155
	2	5665.474	5711.662
	7	5468.598	5701.035
	18	7337.367	7417.383
LD34831254.las	1	4717.733	4943.33
	2	4723.37	4779.557
	7	4055.937	4127.078
	18	5043.828	7336.353
LD34831257.las	1	4742.153	4856.7
	2	4741.418	4861.591
	7	4081.504	4099.529
	18	5365.481	7366.79
LD34831260.las	1	4774.239	4854.803
	2	4773.658	4853.73
	18	5374.559	7381.452
LD34831263.las	1	4785.515	4843.747
	2	4783.947	4843.868
	18	5338.69	7375.395
LD34831266.las	1	4786.726	4829.807
	2	4784.19	4829.725
	18	5378.693	7362.269
LD34831269.las	1	4800.63	4849.616
	2	4800.122	4849.708
	18	5360.396	7342.197
LD34831272.las			

*DPH-1.4 Report on Elevation by Class for Tiled Data - continued*

File	Class	Z Min	Z Max
	1	4833.681	4901.923
	2	4833.32	4901.919
	7	4702.976	4702.976
	18	5254.189	7353.063
LD34831275.las	1	4867.73	4980.056
	2	4867.51	4980.344
	18	5273.123	7375.048
LD34831278.las	1	4939.288	5042.224
	2	4938.596	5024.629
	18	5339.504	7368.837
LD34831281.las	1	5014.76	5041.62
	2	5013.707	5042.198
	18	5269.497	7351.567
LD34831284.las	1	5029.698	5056.319
	2	5026.348	5057.421
	18	5403.119	7359.375
LD34831287.las	1	5042.795	5068.143
	2	5041.791	5068.067
	18	5359.553	7370.589
LD34831290.las	1	5053.149	5081.03
	2	5052.467	5080.941
	18	5388.887	7354.211
LD34831293.las	1	5068.172	5091.601
	2	5067.27	5090.984
	18	5407.522	7329.385
LD34831296.las	1	5016.204	5101.312
	2	5012.05	5101.358
	18	5673.479	7331.577
LD34831299.las	1	4990.558	5102.267
	2	4989.331	5102.847
	18	5491.131	7325.126
LD34831302.las	1	4998.327	5099.37
	2	4996.922	5102.641
	18	5411.948	7319.303
LD34831305.las	1	5026.329	5130.554
	2	5025.243	5131.538
	18	5372.788	7313.171

*DPH-1.4 Report on Elevation by Class for Tiled Data - continued*

File	Class	Z Min	Z Max
LD34831308.las	1	5020.958	5138.546
	2	5019.232	5140.216
	18	5358.178	7333.263
LD34831311.las	1	5035.203	5142.824
	2	5034.695	5145.58
	18	5358.316	7305.96
LD34831314.las	1	5048.973	5184.035
	2	5048.028	5184.324
	18	5432.056	5840.976
LD34831317.las	1	5069.882	5163.32
	2	5068.819	5171.525
	18	5661.15	5776.399
LD34831320.las	1	5089.462	5216.19
	2	5088.815	5217.211
LD34831323.las	1	5132.299	5432.168
	2	5129.255	5264.11
	18	5500.251	5692.853
LD34831326.las	1	5214.104	5442.725
	2	5213.185	5272.427
	18	5608.624	5708.404
LD34831329.las	1	5244.625	5283.51
	2	5244.235	5275.57
	7	5214.291	5214.291
	18	5619.543	7380.625
LD34831332.las	1	5259.999	5311.718
	2	5259.474	5311.348
	18	5592.8	7333.42
LD34831335.las	1	5275.826	5466.869
	2	5275.311	5320.869
	18	5618.115	7345.146
LD34831338.las	1	5277.742	5475.97
	2	5277.545	5330.918
	18	5636.196	7344.073
LD34831341.las	1	5286.331	5448.427
	2	5285.829	5325.534
	18	5620.484	7325.192
LD34831344.las			

*DPH-1.4 Report on Elevation by Class for Tiled Data - continued*

File	Class	Z Min	Z Max
	1	5237.526	5389.5
	2	5237.171	5321.705
	18	5610.563	7319.752
LD34831347.las	1	5211.768	5407.735
	2	5210.908	5332.381
	18	5590.924	7342.827
LD34831350.las	1	5207.608	5414.067
	2	5207.362	5290.413
	18	5614.198	7343.853
LD34831353.las	1	5216.466	5382.63
	2	5216.053	5257.316
	18	5619.812	7333.611
LD34831356.las	1	5240.977	5375.537
	2	5238.894	5328.086
	18	5635.783	7329.638
LD34831359.las	1	5266.709	5349.96
	2	5265.81	5351.128
	18	5668.47	7326.819
LD34831362.las	1	5295.819	5529.864
	2	5292.854	5345.764
	7	5314.159	5321.213
	18	5657.384	7336.091
LD34831365.las	1	5337.394	5485.245
	2	5334.268	5418.785
	7	5352.65	5398.067
	18	5660.041	7348.338
LD34831368.las	1	5386.662	5569.546
	2	5387.05	5539.543
	7	5380.403	5516.528
	18	5695.395	7415.989
LD34831371.las	1	5497.82	5780.907
	2	5495.288	5566.482
	7	5463.854	5547.082
	18	5783.318	7390.668
LD34831374.las	1	5498.116	5765.277
	2	5506.597	5566.285
	7	5467.712	5544.681
	18	5764.979	7372.61

*DPH-1.4 Report on Elevation by Class for Tiled Data - continued*

File	Class	Z Min	Z Max
LD34831377.las	1	5478.759	5584.487
	2	5482.053	5539.664
	7	5471.364	5513.306
	18	5746.603	7386.501
LD34831380.las	1	5455.537	5567.417
	2	5461.055	5506.127
	7	5405.097	5491.016
	18	5725.113	7376.973
LD34831383.las	1	5472.735	5709.808
	2	5478.532	5510.622
	7	5458.509	5490.665
	18	5719.683	7367.416
LD34831386.las	1	5468.24	5716.038
	2	5477.23	5511.406
	7	5417.397	5489.179
	18	5720.76	7351.809
LD34831389.las	1	5455.357	5708.998
	2	5461.374	5530.589
	7	5219.31	5501.144
	18	5718.099	7401.97
LD34831392.las	1	5477.935	5749.024
	2	5480.248	5536.429
	7	5436.981	5510.996
	18	5751.209	7405.221
LD34831395.las	1	5505.681	5756.248
	2	5513.221	5554.493
	7	5497.246	5526.308
	18	5757.653	7414.109
LD34831398.las	1	5497.66	5763.384
	2	5500.917	5554.644
	7	5487.538	5537.23
	18	5771.862	7396.793
LD34831401.las	1	5508.844	5598.01
	2	5515.767	5567.833
	7	5429.399	5542.22
	18	7343.538	7373.46
LD34831404.las	1	5538.788	5781.842
	2	5543.414	5572.541
	7	5495.862	5556.751



*DPH-1.4 Report on Elevation by Class for Tiled Data - continued*

File	Class	Z Min	Z Max
	18	5787.908	7425.746
LD34831407.las	1	5537.446	5796.104
	2	5535.074	5582.873
	7	5478.729	5562.518
	18	5790.582	7395.208
LD34831410.las	1	5472.213	5752.84
	2	5478.788	5583.309
	7	5272.263	5543.073
	18	5738.079	7368.939
LD34831413.las	1	5499.707	5787.551
	2	5504.228	5584.608
	7	5489.438	5568.857
	18	5793.04	7395.1
LD34831416.las	1	5514.297	5818.299
	2	5513.608	5605.543
	7	5467.748	5585.422
	18	5821.153	7400.851
LD34831419.las	1	5531.41	5821.77
	2	5538.427	5608.765
	7	5433.523	5596.409
	18	5775.248	7382.082
LD34831422.las	1	5579.723	5830.953
	2	5577.988	5627.282
	7	5374.668	5609.602
	18	7325.815	7385.356
LD34831425.las	1	5595.98	5848.633
	2	5599.26	5635.556
	7	5431.026	5620.533
	18	5847.232	7424.211
LD34831428.las	1	5608.092	5862.767
	2	5604.218	5648.811
	7	5388.884	5631.357
	18	5847.337	7424.634
LD34831431.las	1	5610.665	5846.707
	2	5608.004	5649.083
	7	5577.351	5632.22
	18	7336.767	7409.234
LD34831434.las	1	5623.965	5842.318

*DPH-1.4 Report on Elevation by Class for Tiled Data - continued*

File	Class	Z Min	Z Max
	2	5614.11	5674.145
	7	5270.019	5645.231
	18	7327.689	7402.633
LD34831437.las	1	5633.391	5869.119
	2	5633.109	5676.54
	7	5384.395	5658.801
	18	7307.377	7411.895
LD34831440.las	1	5645.491	5866.963
	2	5638.978	5687.554
	7	5381.777	5669.09
	18	7328.532	7410.586
LD34831443.las	1	5646.8	5838.623
	2	5644.513	5690.425
	7	5341.341	5674.733
	18	7348.23	7381.465
LD34861254.las	1	4708.895	4944.377
	2	4714.029	4743.695
	7	4703.983	4712.76
	18	5007.296	7320.956
LD34861257.las	1	4729.909	4773.619
	2	4729.397	4774.059
	7	4046.924	4085.874
	18	5257.125	7318.998
LD34861260.las	1	4749.656	4810.532
	2	4749.252	4808.76
	18	5251.666	7322.781
LD34861263.las	1	4765.378	4809.108
	2	4764.075	4809.009
	7	4051.117	4090.471
	18	5307.44	7333.47
LD34861266.las	1	4775.364	4818.127
	2	4774.984	4818.648
	18	5213.379	7320.389
LD34861269.las	1	4807.418	5047.329
	2	4806.08	4870.108
	18	5307.083	7317.748
LD34861272.las	1	4849.265	4943.238
	2	4848.514	4944.262

*DPH-1.4 Report on Elevation by Class for Tiled Data - continued*

File	Class	Z Min	Z Max
	18	5360.882	7322.502
LD34861275.las	1	4894.856	4986.716
	2	4894.436	4986.854
	18	5332.247	7333.158
LD34861278.las	1	4948.642	5014.367
	2	4948.123	5014.485
	18	5272.627	7361.278
LD34861281.las	1	5005.023	5027.018
	2	5004.642	5026.722
	18	5409.474	7355.09
LD34861284.las	1	5017.431	5044.563
	2	5016.824	5046.512
	18	5295.764	7352.095
LD34861287.las	1	5028.517	5241.348
	2	5026.981	5054.111
	18	5320.478	7336.275
LD34861290.las	1	5037.398	5069.298
	2	5035.042	5069.058
	18	5299.796	7339.172
LD34861293.las	1	5007.428	5281.512
	2	5004.193	5077.559
	18	5304.553	7330.691
LD34861296.las	1	4967.68	5072.08
	2	4965.226	5072.119
	18	5328.959	7341.642
LD34861299.las	1	4966.739	5046.601
	2	4966.007	5027.831
	18	5290.642	7325.507
LD34861302.las	1	4974.564	5089.37
	2	4973.976	5093.251
	18	5347.394	7320.294
LD34861305.las	1	4981.699	5069.895
	2	4980.922	5055.226
	18	5299.691	7313.486
LD34861308.las	1	5003.54	5097.49
	2	5002.401	5100.807

*DPH-1.4 Report on Elevation by Class for Tiled Data - continued*

File	Class	Z Min	Z Max
	18	5378.861	7343.463
LD34861311.las	1	5027.283	5145.787
	2	5026.699	5152.595
	18	5311.466	7324.267
LD34861314.las	1	5054.098	5179.186
	2	5053.743	5182.027
	18	5343.182	7329.9
LD34861317.las	1	5082.969	5361.088
	2	5079.606	5196.922
	18	5376.689	7347.964
LD34861320.las	1	5172.887	5396.315
	2	5171.643	5224.123
	18	5458.575	7353.433
LD34861323.las	1	5203.648	5246.84
	2	5202.834	5247.368
	18	5473.742	7348.381
LD34861326.las	1	5215.764	5253.625
	2	5214.757	5248.461
	18	5504.162	7381.859
LD34861329.las	1	5232.834	5324.415
	2	5230.514	5264.976
	7	5231	5231
	18	5506.465	7384.742
LD34861332.las	1	5234.576	5489.057
	2	5231.295	5292.365
	7	5249.068	5249.068
	18	5498.372	7254.92
LD34861335.las	1	5247.342	5500.265
	2	5244.78	5292.086
	18	5509.667	7297.83
LD34861338.las	1	5264.474	5455.094
	2	5263.507	5297.224
	18	5695.838	7302.105
LD34861341.las	1	5218.694	5500.058
	2	5217.867	5303.129
	18	5678.975	7293.365
LD34861344.las			

*DPH-1.4 Report on Elevation by Class for Tiled Data - continued*

File	Class	Z Min	Z Max
	1	5173.333	5283.526
	2	5171.305	5286.679
	18	5477.581	7272.512
LD34861347.las	1	5175.236	5448.07
	2	5173.074	5237.552
	7	5171.735	5172.854
	18	5498.69	7268.801
LD34861350.las	1	5189.265	5280.56
	2	5188.343	5252.509
	18	5495.612	7261.114
LD34861353.las	1	5213.244	5467.151
	2	5212.486	5298.362
	7	5264.091	5285.705
	18	5454.858	5744.28
LD34861356.las	1	5246.075	5458.972
	2	5245.439	5348.808
	7	5273.51	5330.928
	18	5675.563	5752.37
LD34861359.las	1	5272.322	5444.546
	2	5271.925	5357.404
	7	5293.985	5346.065
	18	5631.127	5751.029
LD34861362.las	1	5269.199	5519.835
	2	5268.349	5357.621
	7	5254.789	5345.668
	18	5671.068	5853.564
LD34861365.las	1	5301.335	5556.603
	2	5300.065	5418.119
	7	5294.146	5403.067
	18	5697.991	5780.805
LD34861368.las	1	5368.132	5550.435
	2	5366.728	5535.123
	7	5362.033	5510.635
LD34861371.las	1	5493.306	5590.192
	2	5492.358	5551.482
	7	5227.158	5540.35
LD34861374.las	1	5487.873	5579.982
	2	5496.331	5549.087

*DPH-1.4 Report on Elevation by Class for Tiled Data - continued*

File	Class	Z Min	Z Max
	7	5381.863	5537.43
	18	7365.481	7387.108
LD34861377.las	1	5457.719	5551.77
	2	5457.059	5514.553
	7	5435.813	5498.08
	18	7319.667	7404.601
LD34861380.las	1	5424.103	5517.41
	2	5423.365	5488.139
	7	5419.897	5473.506
	18	7053.103	7367.561
LD34861383.las	1	5426.42	5533.693
	2	5425.688	5488.519
	7	5429.717	5475.242
	18	7320.248	7330.592
LD34861386.las	1	5420.563	5525.924
	2	5420.065	5490.291
	7	5412.801	5478.982
	18	7357.974	7358.607
LD34861389.las	1	5446.265	5555.983
	2	5445.668	5500.225
	7	5442.758	5484.057
	18	7318.319	7318.706
LD34861392.las	1	5481.738	5544.054
	2	5485.015	5527.076
	7	5471.315	5496.524
	18	7332	7342.39
LD34861395.las	1	5468.614	5563.831
	2	5470.019	5529.29
	7	5345.836	5505.13
	18	5813.197	7364.04
LD34861398.las	1	5456.114	5715.402
	2	5459.474	5535.274
	7	5450.376	5505.104
	18	5724.441	7366.629
LD34861401.las	1	5487.519	5580.281
	2	5490.826	5543.64
	7	5388.175	5520.753
	18	7329.477	7342.938
LD34861404.las			

*DPH-1.4 Report on Elevation by Class for Tiled Data - continued*

File	Class	Z Min	Z Max
	1	5515.691	5721.065
	2	5521.741	5559.687
	7	5282.542	5537.374
	18	7305.73	7364.323
LD34861407.las	1	5478.611	5586.58
	2	5484.648	5561.472
	7	5468.004	5533.326
	18	7286.518	7374.749
LD34861410.las	1	5432.017	5552.433
	2	5432.847	5539.29
	7	5342.975	5509.375
	18	7279.09	7379.926
LD34861413.las	1	5440.324	5618.076
	2	5439.769	5561.866
	7	5363.441	5545.793
	18	7250.422	7396.17
LD34861416.las	1	5480.668	5614.421
	2	5484.723	5587.18
	7	5358.454	5561.052
	18	7344.339	7391.17
LD34861419.las	1	5533.552	5734.795
	2	5532.476	5604.759
	7	5382.214	5586.987
	18	7015.8	7394.867
LD34861422.las	1	5566.19	5745.543
	2	5569.451	5611.839
	7	5236.495	5580.953
	18	5884.125	7388.217
LD34861425.las	1	5568.503	5643.962
	2	5574.641	5612.348
	7	5385.406	5595.064
	18	7341.485	7371.13
LD34861428.las	1	5571.879	5770.523
	2	5578.404	5623.181
	7	5354.956	5599.526
	18	7285.1	7360.888
LD34861431.las	1	5582.997	5846.517
	2	5590.494	5633.286
	7	5424.605	5619.506

*DPH-1.4 Report on Elevation by Class for Tiled Data - continued*

File	Class	Z Min	Z Max
	18	5847.213	7401.261
LD34861434.las	1	5597.302	5755.497
	2	5602.171	5647.997
	7	5397.02	5622.777
	18	7317.029	7402.249
LD34861437.las	1	5611.009	5763.604
	2	5614.411	5657.594
	7	5338.628	5629.608
	18	7340.973	7398.568
LD34861440.las	1	5614.693	5768.597
	2	5619.693	5663.525
	7	5462.791	5647.538
	18	7353.486	7388.748
LD34861443.las	1	5626.291	5747.528
	2	5620.783	5671.055
	7	5482.532	5649.766
	18	7348.063	7384.979
LD34891254.las	1	4711.533	4889.652
	2	4718.865	4741.975
	7	4709.669	4709.669
	18	5278.753	7273.949
LD34891257.las	1	4721.946	4758.248
	2	4721.588	4758.291
	7	4005.907	4046.757
	18	5327.358	7287.607
LD34891260.las	1	4731.096	4774.318
	2	4730.256	4774.226
	18	5181.886	7283.489
LD34891263.las	1	4752.205	4802.746
	2	4749.764	4802.914
	7	4045.569	4081.688
	18	5194.786	7293.119
LD34891266.las	1	4779.754	4867.93
	2	4776.736	4867.936
	18	5249.222	7303.23
LD34891269.las	1	4819.79	4939.078
	2	4818.498	4940.883
	18	5211.906	7301.137



*DPH-1.4 Report on Elevation by Class for Tiled Data - continued*

File	Class	Z Min	Z Max
LD34891272.las	1	4870.961	5194.271
	2	4869.967	4973.556
	18	5192.152	7307.587
LD34891275.las	1	4949.055	4988.12
	2	4944.324	4988.028
	18	5238.205	7329.595
LD34891278.las	1	4974.619	5225.56
	2	4973.097	5005.282
	18	5234.632	7332.334
LD34891281.las	1	4997.769	5041.168
	2	4997.149	5022.651
	18	5280.527	7324.398
LD34891284.las	1	5005.351	5132.483
	2	5004.859	5029.406
	18	5368.008	7318.089
LD34891287.las	1	5010.912	5039.422
	2	5010.161	5040.331
	18	5359.523	7282.876
LD34891290.las	1	4962.005	5167.096
	2	4958.622	5048.602
	18	5353.182	7293.906
LD34891293.las	1	4939.879	5240.416
	2	4937.838	5055.174
	18	5295.324	7307.433
LD34891296.las	1	4941.549	5022.336
	2	4941.138	5022.329
	17	4961.302	4962.831
	18	5412.243	7312.974
LD34891299.las	1	4948.999	5203.815
	2	4947.559	5010.649
	18	5369.884	7300.979
LD34891302.las	1	4966.033	5044.75
	2	4965.394	5034.859
	18	5319.002	7306.262
LD34891305.las	1	4990.374	5111.102
	2	4989.265	5115.341
	18	5363.523	7285.809

*DPH-1.4 Report on Elevation by Class for Tiled Data - continued*

File	Class	Z Min	Z Max
LD34891308.las	1	5050.981	5144.58
	2	5043.228	5146.755
	18	5426.295	7297.935
LD34891311.las	1	5096.821	5323.447
	2	5095.823	5164.465
	18	5394.556	7303.794
LD34891314.las	1	5107.496	5182.099
	2	5105.098	5181.955
	7	4880.184	4898.691
	18	5383.021	7258.588
LD34891317.las	1	5166.669	5393.329
	2	5165.751	5193.185
	18	5619.956	7271.426
LD34891320.las	1	5182.257	5400.094
	2	5181.614	5226.062
	18	5619.136	7323.824
LD34891323.las	1	5168.963	5426.413
	2	5167.565	5226.702
	18	5439.504	7291.803
LD34891326.las	1	5174.019	5414.31
	2	5172.844	5237.991
	18	5627.121	7278.046
LD34891329.las	1	5188.005	5443.067
	2	5184.297	5258.904
	18	5452.109	7278.053
LD34891332.las	1	5209.051	5449.576
	2	5208.438	5255.209
	18	5612.403	7268.496
LD34891335.las	1	5245.193	5449.969
	2	5244.583	5276.896
	18	5623.092	7309.352
LD34891338.las	1	5227.906	5447.62
	2	5227.027	5288.739
	7	5267.319	5267.319
	18	5655.343	7302.187
LD34891341.las	1	5157.135	5419.097
	2	5156.528	5289.277

## *DPH-1.4 Report on Elevation by Class for Tiled Data - continued*

File	Class	Z Min	Z Max
	18	5423.457	7285.077
LD34891344.las	1	5152.244	5361.357
	2	5151.2	5218.53
	18	5438.985	7279.329
LD34891347.las	1	5162.421	5418.06
	2	5161.19	5232.644
	18	5406.8	7279.1
LD34891350.las	1	5174.189	5402.41
	2	5171.699	5258.72
	18	5608.614	7296.449
LD34891353.las	1	5188.936	5473.299
	2	5185.118	5262.004
	18	5613.056	7292.167
LD34891356.las	1	5209.081	5470.868
	2	5207.732	5281.502
	18	5640.724	7315.317
LD34891359.las	1	5226.866	5476.328
	2	5225.009	5289.517
	18	5664.972	7310.93
LD34891362.las	1	5247.142	5428.509
	2	5244.015	5317.591
	18	7316.773	7321.888
LD34891365.las	1	5281.364	5444.303
	2	5280.459	5392.391
	7	5314.386	5374.92
	18	5640.054	7339.244
LD34891368.las	1	5355.78	5538.644
	2	5358.182	5518.473
	7	5357.309	5499.48
	18	5759.634	7361.288
LD34891371.las	1	5482.496	5575.054
	2	5478.677	5533.719
	7	5424.973	5521.534
	18	7361.462	7362.177
LD34891374.las	1	5488.06	5579.356
	2	5489.359	5531.478
	7	5207.821	5518.946

*DPH-1.4 Report on Elevation by Class for Tiled Data - continued*

File	Class	Z Min	Z Max
	18	7347.738	7353.912
LD34891377.las	1	5460.186	5708.876
	2	5468.89	5507.847
	7	5361.876	5494.208
	18	5709.887	7337.849
LD34891380.las	1	5421.301	5520.288
	2	5420.255	5481.593
	7	5431.18	5467.62
LD34891383.las	1	5379.635	5664.044
	2	5387.086	5476.393
	7	5382.483	5460.685
	18	5669.579	7330.602
LD34891386.las	1	5396.977	5500.232
	2	5400.891	5465.668
	7	5395.921	5451.072
	18	7323.296	7325.707
LD34891389.las	1	5442.555	5705.225
	2	5447.945	5488.404
	7	5371.397	5478.007
	18	5707.154	5714.119
LD34891392.las	1	5472.824	5538.798
	2	5476.921	5502.584
	7	5424.34	5490.176
LD34891395.las	1	5461.262	5545.937
	2	5459.697	5513.703
	7	5342.873	5500.845
LD34891398.las	1	5414.504	5539.553
	2	5416.948	5508.946
	7	5362.26	5486.38
LD34891401.las	1	5465.488	5556.708
	2	5463.513	5522.354
	7	5465.038	5507.837
LD34891404.las	1	5434.635	5571.862
	2	5434.097	5537.797
	7	5441.042	5525.517
	18	6319.039	6319.039
LD34891407.las	1	5401.741	5676.951

*DPH-1.4 Report on Elevation by Class for Tiled Data - continued*

File	Class	Z Min	Z Max
	2	5403.969	5529.471
	7	5376.613	5516.38
LD34891410.las	1	5406.344	5554.894
	2	5411.443	5528.004
	7	5395.038	5508.332
LD34891413.las	1	5461.971	5578.545
	2	5470.051	5553.562
	7	5443.621	5531.807
	18	7259.405	7312.787
LD34891416.las	1	5525.973	5598.056
	2	5534.136	5564.028
	7	5520.494	5548.122
	18	5848.722	7292.64
LD34891419.las	1	5540.602	5754.765
	2	5549.198	5585.018
	7	5393.132	5555.717
	18	7251.304	7314.018
LD34891422.las	1	5535.455	5602.597
	2	5541.121	5582.236
	7	5444.753	5555.274
	18	7275.98	7310.957
LD34891425.las	1	5535.31	5789.841
	2	5541.656	5591.491
	7	5532.348	5563.552
	18	7341.14	7346.54
LD34891428.las	1	5556.013	5622.741
	2	5563.67	5598.821
	7	5187.339	5568.207
	18	7035.097	7368.237
LD34891431.las	1	5560.081	5634.28
	2	5565.511	5610.763
	7	5179.632	5583.135
	18	7336.878	7372.046
LD34891434.las	1	5571.199	5657.827
	2	5577.085	5623.903
	7	5363.408	5592.387
	18	7309.979	7373.473
LD34891437.las	1	5588.467	5669.539

*DPH-1.4 Report on Elevation by Class for Tiled Data - continued*

File	Class	Z Min	Z Max
	2	5590.802	5629.188
	7	5275.452	5599.146
	18	7347.905	7378.601
LD34891440.las	1	5578.007	5676.413
	2	5583.463	5628.207
	7	5503.906	5602.751
	18	7021.449	7021.784
LD34891443.las	1	5578.339	5787.813
	2	5583.414	5636.888
	7	5542.876	5607.65
	18	7330.73	7339.09
LD34921254.las	1	4700.84	4914.78
	2	4706.175	4740.151
	7	4696.769	4696.769
	18	5053.91	7256.137
LD34921257.las	1	4717.235	4792.487
	2	4714.951	4755.929
	18	5406.951	7259.149
LD34921260.las	1	4735.397	4794.626
	2	4733.816	4795.817
	18	7201.072	7246.757
LD34921263.las	1	4756.382	4832.753
	2	4755.968	4833.199
	7	4033.443	4062.925
	18	5627.65	7290.842
LD34921266.las	1	4791.897	4910.722
	2	4789.981	4911.923
	18	5335.432	7261.987
LD34921269.las	1	4869.416	4948.606
	2	4867.999	4948.071
	18	5349.642	7273.601
LD34921272.las	1	4944.836	4968.76
	2	4941.01	4968.671
	18	5518.641	7294.772
LD34921275.las	1	4956.211	4976.197
	2	4955.853	4975.325
	18	5310.468	7271.537
LD34921278.las			

*DPH-1.4 Report on Elevation by Class for Tiled Data - continued*

File	Class	Z Min	Z Max
	1	4969.363	4996.43
	2	4968.999	4998.491
	18	5549.516	7205.55
LD34921281.las	1	4981.125	5042.729
	2	4980.61	5011.102
	18	5576.816	7242.289
LD34921284.las	1	4966.873	5012.041
	2	4966.197	5012.756
	18	5307.585	7270.3
LD34921287.las	1	4936.552	5025.085
	2	4932.976	5024.99
	7	4220.628	4220.628
	18	5369.002	7264.214
LD34921290.las	1	4915.194	5024.078
	2	4914.997	5025.154
	18	5300.521	7241.419
LD34921293.las	1	4919.288	4982.818
	2	4918.868	4983.277
	18	5355.327	7226.623
LD34921296.las	1	4933.93	4998.773
	2	4932.805	5000.754
	18	5366.656	7240.835
LD34921299.las	1	4939.57	5022.736
	2	4938.484	4992.303
	18	5357.109	7248.424
LD34921302.las	1	4951.24	5033.756
	2	4950.873	5030.866
	18	5276.804	7279.67
LD34921305.las	1	4986.145	5122.431
	2	4985.144	5124.678
	18	5299.898	7275.54
LD34921308.las	1	5008.76	5140.101
	2	5008.107	5140.023
	18	5384.717	7262.581
LD34921311.las	1	5024.534	5148.362
	2	5023.871	5148.5
	18	5310.167	7267.21

*DPH-1.4 Report on Elevation by Class for Tiled Data - continued*

File	Class	Z Min	Z Max
LD34921314.las	1	5036.47	5177.841
	2	5035.072	5178.3
	18	5359.258	7269.041
LD34921317.las	1	5062.221	5193.369
	2	5061.607	5193.438
	18	5422	7262.367
LD34921320.las	1	5092.782	5197.496
	2	5091.722	5197.457
	18	5398.887	7322.62
LD34921323.las	1	5124.678	5204.002
	2	5123.668	5199.251
	18	5445.278	7308.04
LD34921326.las	1	5163.028	5420.632
	2	5160.088	5219.917
	18	5430.029	7259.441
LD34921329.las	1	5189.931	5427.259
	2	5184.796	5242.401
	18	5614.251	7256.793
LD34921332.las	1	5223.923	5428.601
	2	5222.526	5256.2
	18	5661.764	7270.343
LD34921335.las	1	5198.503	5322.647
	2	5187.752	5272.949
	18	5435.481	7287.449
LD34921338.las	1	5164.678	5392.141
	2	5156.725	5274.442
	18	5582.167	7278.168
LD34921341.las	1	5140.731	5395.363
	2	5138.9	5226.761
	18	5388.368	7262.21
LD34921344.las	1	5139.068	5173.083
	2	5138.287	5166.843
	18	5426.971	7282.102
LD34921347.las	1	5136.276	5181.387
	2	5133.907	5181.358
	7	5140.147	5140.147
	18	5453.5	7293.778



*DPH-1.4 Report on Elevation by Class for Tiled Data - continued*

File	Class	Z Min	Z Max
LD34921350.las	1	5166.309	5454.425
	2	5165.351	5243.848
	18	5416.384	7277.315
LD34921353.las	1	5204.12	5263.723
	2	5192.237	5264.071
	18	7219.126	7290.537
LD34921356.las	1	5188.897	5451.971
	2	5187.253	5265.432
	18	5470.783	7284.854
LD34921359.las	1	5188.005	5390.12
	2	5182.037	5243.982
	18	7225.868	7278.02
LD34921362.las	1	5228.008	5432.709
	2	5226.299	5293.293
	18	7238.68	7327.758
LD34921365.las	1	5273.333	5470.708
	2	5279.314	5391.134
	7	5285.373	5364.687
	18	7273.804	7325.156
LD34921368.las	1	5359.117	5521.006
	2	5358.667	5489.438
	7	5386.725	5471.367
	18	7359.277	7363.876
LD34921371.las	1	5458.044	5558.919
	2	5464.034	5525.458
	7	5399.428	5511.019
LD34921374.las	1	5473.188	5555.668
	2	5467.63	5522.348
	7	5463.067	5506.777
	18	7314.513	7322.275
LD34921377.las	1	5447.069	5545.094
	2	5448.874	5498.066
	7	5410.494	5486.843
	18	7334.624	7355.733
LD34921380.las	1	5442.761	5526.268
	2	5436.905	5480.484
	7	5433.047	5464.904
	18	7314.641	7344.621

*DPH-1.4 Report on Elevation by Class for Tiled Data - continued*

File	Class	Z Min	Z Max
LD34921383.las	1	5367.102	5502.912
	2	5368.086	5466.646
	7	4910.748	5451.085
	18	7040.278	7323.516
LD34921386.las	1	5403.897	5489.943
	2	5403.67	5448.155
	7	5384.497	5433.923
	18	7303.247	7312.669
LD34921389.las	1	5436.889	5510.435
	2	5436.639	5477.358
	7	5430.964	5465.642
LD34921392.las	1	5461.141	5530.199
	2	5463.91	5487.046
	7	5419.113	5475.799
	18	7291.898	7356.245
LD34921395.las	1	5439.668	5571.459
	2	5436.482	5505.898
	7	5429.513	5492.899
LD34921398.las	1	5385.301	5505.947
	2	5382.174	5478.631
	7	5394.694	5462.505
	18	7300.842	7311.685
LD34921401.las	1	5431.351	5534.808
	2	5410.061	5497.958
	7	5443.03	5486.567
	18	6064.765	6065.562
LD34921404.las	1	5359.199	5532.279
	2	5365.455	5501.052
	7	5328.848	5487.738
	18	7358.158	7369.401
LD34921407.las	1	5375.711	5516.373
	2	5378.303	5482.322
	7	5374.569	5452.768
	18	7311.691	7358.21
LD34921410.las	1	5424.851	5557.574
	2	5424.277	5518.847
	7	4843.75	5506.951
	18	7276.045	7330.264
LD34921413.las			

*DPH-1.4 Report on Elevation by Class for Tiled Data - continued*

File	Class	Z Min	Z Max
	1	5499.405	5738.263
	2	5490.143	5541.636
	7	5491.856	5529.95
LD34921416.las	1	5524.907	5657.607
	2	5519.211	5561.888
	7	5432.132	5550.415
	18	5809.319	6107.019
LD34921419.las	1	5526.419	5599.661
	2	5519.07	5565.845
	7	5456.101	5551.593
LD34921422.las	1	5519.651	5762.2
	2	5517.414	5564.07
	7	4740.817	5551.813
	18	6132.232	7316.865
LD34921425.las	1	5528.539	5798.207
	2	5528.158	5573.814
	7	5372.151	5558.47
	18	5803.207	7292.459
LD34921428.las	1	5535.018	5791.124
	2	5534.454	5576.518
	7	4875.02	5561.409
	18	5798.824	5817.954
LD34921431.las	1	5547.945	5811.763
	2	5546.679	5586.941
	7	5389.569	5569.917
	18	5814.598	5833.938
LD34921434.las	1	5560.566	5778.168
	2	5559.441	5596.134
	7	5123.605	5514.658
	18	5916.704	5916.704
LD34921437.las	1	5560.593	5627.262
	2	5559.306	5604.283
	7	5544.868	5586.475
LD34921440.las	1	5562.968	5618.788
	2	5561.574	5608.007
	7	5417.26	5572.509
LD34921443.las	1	5572.036	5664.037
	2	5568.65	5615.297

*DPH-1.4 Report on Elevation by Class for Tiled Data - continued*

File	Class	Z Min	Z Max
	7	5070.833	5583.066
LD34951254.las	1	4705.725	4797.828
	2	4712.628	4783.281
	7	4000.953	4711.008
	18	5350.737	7276.695
LD34951257.las	1	4724.374	4811.897
	2	4723.701	4811.549
	18	5057.756	7260.898
LD34951260.las	1	4756.483	4861.444
	2	4755.699	4858.11
	18	5370.367	7276.278
LD34951263.las	1	4798.265	4906.693
	2	4795.801	4903.474
	18	5116.542	7264.726
LD34951266.las	1	4835.87	4940.574
	2	4833.235	4925.072
	18	5588.749	7262.919
LD34951269.las	1	4904.032	4953.238
	2	4902.241	4947.385
	18	5362.653	7253.427
LD34951272.las	1	4934.787	4958.107
	2	4932.064	4958.241
	18	5423.719	7198.768
LD34951275.las	1	4945.538	4969.121
	2	4944.544	4969.324
	7	4159.503	4159.952
	18	5268.52	7261.121
LD34951278.las	1	4954.81	4994.823
	2	4954.088	4980.928
	18	5526.816	7278.496
LD34951281.las	1	4963.432	5006.594
	2	4962.447	4991.279
	18	5549.034	7271.085
LD34951284.las	1	4889.295	4996.86
	2	4886.887	4995.571
	18	5368.27	7232.502
LD34951287.las			

*DPH-1.4 Report on Elevation by Class for Tiled Data - continued*

File	Class	Z Min	Z Max
	1	4883.698	4965.417
	2	4882.956	4966.188
	10	4896.68	4902.894
	17	4901.896	4903.409
	18	5335.114	7225.451
LD34951290.las	1	4895.512	4937.149
	2	4893.734	4932.923
	18	5184.215	7256.255
LD34951293.las	1	4902.297	4991.804
	2	4901.686	4992.569
	18	7208.949	7226.767
LD34951296.las	1	4911.719	4965.157
	2	4910.974	4966.548
LD34951299.las	1	4926.211	4977.454
	2	4922.963	4974.501
LD34951302.las	1	4940.928	5008.172
	2	4938.481	5009.101
	18	5318.503	5618.01
LD34951305.las	1	4962.634	5042.454
	2	4958.878	5044.065
	18	5293.211	7238.388
LD34951308.las	1	4980.354	5071.739
	2	4977.746	5073.468
	18	5584.792	7244.828
LD34951311.las	1	5006.578	5144.402
	2	5005.813	5127.086
	18	5562.784	7207.978
LD34951314.las	1	5031.253	5145.128
	2	5028.884	5146.295
	18	5573.414	7213.68
LD34951317.las	1	5089.452	5356.535
	2	5086.191	5163.681
	18	5550.789	7223.26
LD34951320.las	1	5120.695	5185.242
	2	5115.124	5185.242
	18	5524.356	7253.512
LD34951323.las			

*DPH-1.4 Report on Elevation by Class for Tiled Data - continued*

File	Class	Z Min	Z Max
	1	5161.033	5370.127
	2	5158.976	5215.242
	18	7207.833	7218.972
LD34951326.las	1	5190.396	5361.843
	2	5189.855	5225.685
	18	5578.381	7256.478
LD34951329.las	1	5181.391	5237.417
	2	5179.855	5246.823
	18	5601.97	7291.613
LD34951332.las	1	5147.506	5396.804
	2	5146.355	5252.991
	18	5422.597	7280.32
LD34951335.las	1	5133.021	5371.889
	2	5132.457	5230.649
	18	5419.241	7240.966
LD34951338.las	1	5118.946	5186.791
	2	5118.648	5187.975
	18	7144.671	7231.941
LD34951341.las	1	5119.081	5336.692
	2	5118.349	5156.394
	18	5352.568	7247.886
LD34951344.las	1	5122.109	5322.083
	2	5120.574	5147.975
	18	5386.797	7244.411
LD34951347.las	1	5126.729	5353.893
	2	5125.892	5179.484
	18	5390.504	7224.854
LD34951350.las	1	5140.967	5196.351
	2	5137.066	5207.03
	18	5571.367	7256.003
LD34951353.las	1	5155.019	5235.186
	2	5153.418	5238.874
	7	4653.17	4662.382
	18	5584.654	7218.427
LD34951356.las	1	5157.801	5374.153
	2	5156.207	5215.836
	18	5427.427	7267.942

*DPH-1.4 Report on Elevation by Class for Tiled Data - continued*

File	Class	Z Min	Z Max
LD34951359.las	1	5169.931	5345.055
	2	5168.097	5226.295
	18	7185.573	7278.083
LD34951362.las	1	5221.312	5304.346
	2	5220.032	5285.859
	18	7247.492	7259.008
LD34951365.las	1	5269.461	5449.297
	2	5269.507	5381.334
	7	5279.573	5352.939
	18	7350.789	7353.985
LD34951368.las	1	5337.365	5494.782
	2	5336.302	5469.503
	7	5335.728	5451.223
	18	6027.573	6028.279
LD34951371.las	1	5428.828	5531.665
	2	5430.842	5501.173
	7	5410.074	5481.275
LD34951374.las	1	5439.704	5518.073
	2	5441.951	5497.492
	7	5431.712	5477.158
LD34951377.las	1	5423.923	5490.366
	2	5430.695	5467.509
	7	5404.789	5448.208
	18	7354.838	7365.363
LD34951380.las	1	5347.312	5484.169
	2	5348.972	5448.854
	7	5338.638	5432.023
	18	7347.672	7361.934
LD34951383.las	1	5345.915	5623.378
	2	5349.963	5438.765
	7	5319.409	5408.877
	18	5966.172	5966.172
LD34951386.las	1	5384.176	5472.279
	2	5392.532	5441.006
	7	5319.392	5429.605
	18	5807.282	7286.626
LD34951389.las	1	5425.478	5494.451
	2	5428.792	5465.284

*DPH-1.4 Report on Elevation by Class for Tiled Data - continued*

File	Class	Z Min	Z Max
	7	5414.523	5448.893
	18	5982.731	5982.731
LD34951392.las	1	5437.132	5502.059
	2	5441.236	5477.604
	7	5383.162	5456.534
LD34951395.las	1	5379.822	5513.746
	2	5378.769	5484.097
	7	5369.638	5460.852
LD34951398.las	1	5350.163	5485.973
	2	5348.339	5463.818
	7	5329.366	5440.57
	18	5691.458	7332.492
LD34951401.las	1	5339.077	5496.278
	2	5342.142	5482.049
	7	5331.029	5451.652
LD34951404.las	1	5353.72	5512.771
	2	5356.01	5444.582
	7	5337.361	5429.546
	18	7303.844	7317.525
LD34951407.las	1	5418.211	5578.804
	2	5425.134	5464.234
	7	5332.273	5450.422
	18	5747.866	7309.369
LD34951410.las	1	5446.83	5530.015
	2	5453.913	5496.935
	7	5417.23	5484.687
	18	5935.881	7339.825
LD34951413.las	1	5468.178	5717.203
	2	5475.065	5521.255
	7	5367.112	5501.036
	18	7337.039	7340.92
LD34951416.las	1	5482.771	5725.622
	2	5485.878	5530.34
	7	5441.275	5505.402
	18	7267.358	7287.699
LD34951419.las	1	5494.973	5707.098
	2	5492.466	5529.021
	7	5368.559	5513.486



*DPH-1.4 Report on Elevation by Class for Tiled Data - continued*

File	Class	Z Min	Z Max
LD34951422.las	1	5481.741	5572.187
	2	5481.091	5531.157
	7	5398.542	5518.394
	18	6207.392	7335.041
LD34951425.las	1	5510.79	5579.346
	2	5507.761	5545.904
	7	5238.343	5530.717
	18	7275.478	7305.53
LD34951428.las	1	5516.462	5606.6
	2	5518.454	5555.55
	7	5338.716	5538.975
	18	7237.663	7295.973
LD34951431.las	1	5528.303	5710.894
	2	5527.778	5571.951
	7	5336.266	5554.418
	18	7193.608	7200.209
LD34951434.las	1	5536.56	5632.512
	2	5536.242	5574.595
	7	5318.529	5558.066
	18	7236.226	7244.346
LD34951437.las	1	5544.53	5757.843
	2	5541.308	5578.654
	7	5389.412	5567.322
	18	5845.412	7281.38
LD34951440.las	1	5541.341	5646.14
	2	5535.182	5591.918
	7	5356.915	5579.028
	18	7258.358	7295.661
LD34951443.las	1	5552.256	5670.32
	2	5546.39	5597.994
	7	5441.564	5582.85
	18	7238.975	7355.258
LD34981254.las	1	4761.89	4847.53
	2	4760.089	4845.558
	7	4775.145	4780.571
	18	5330.675	7268.253
LD34981257.las	1	4784.259	4869.314
	2	4783.209	4862.74
	18	5264.53	7265.209

*DPH-1.4 Report on Elevation by Class for Tiled Data - continued*

File	Class	Z Min	Z Max
LD34981260.las	1	4809.344	4883.52
	2	4808.373	4882.917
	18	5387.935	7272.118
LD34981263.las	1	4864.121	4902.966
	2	4858.12	4902.07
	18	5355.655	7256.232
LD34981266.las	1	4888.96	4918.317
	2	4887.336	4917.74
	18	5278.664	7266.882
LD34981269.las	1	4905.42	4931.86
	2	4904.058	4932.1
	7	4531.277	4531.277
	18	5211.102	7231.206
LD34981272.las	1	4922.208	4942.566
	2	4918.146	4944.623
	18	5306.689	7219.07
LD34981275.las	1	4900.571	4954.918
	2	4896.588	4954.491
	18	5351.387	7248.621
LD34981278.las	1	4889.702	4964.327
	2	4888.773	4964.354
	18	5375.8	7265.081
LD34981281.las	1	4884.455	4966.24
	2	4883.432	4965.246
	18	5554.838	7275.277
LD34981284.las	1	4861.303	4972.539
	2	4860.646	4962.608
	18	5261.942	7237.482
LD34981287.las	1	4869.659	4909.452
	2	4868.412	4906.23
	18	5298.887	7183.467
LD34981290.las	1	4886.496	4938.337
	2	4881.326	4911.752
	18	5328.303	7222.19
LD34981293.las	1	4891.526	4951.939
	2	4887.858	4913.78
	18	7175.166	7230.592

*DPH-1.4 Report on Elevation by Class for Tiled Data - continued*

File	Class	Z Min	Z Max
LD34981296.las	1	4904.222	4981.509
	2	4901.066	4986.227
	18	5301.741	7230.688
LD34981299.las	1	4928.711	5059.678
	2	4928.13	5053.1
	18	5236.682	7220.976
LD34981302.las	1	4972.68	5077.844
	2	4971.739	5080.554
	7	4916.814	4916.814
	18	5543.565	7216.961
LD34981305.las	1	5009.895	5101.079
	2	5009.16	5102.014
	18	5379.671	7229.92
LD34981308.las	1	5045.646	5115.305
	2	5044.13	5116.87
	18	5603.06	7231.423
LD34981311.las	1	5076.742	5156.171
	2	5073.448	5131.148
	18	5591.865	7225.871
LD34981314.las	1	5125.6	5262.722
	2	5124.435	5149.045
	7	4985.892	4985.892
	18	5563.06	7228.722
LD34981317.las	1	5139.878	5162.267
	2	5139.337	5162.221
	7	4723.475	4723.475
	18	5414.595	7191.275
LD34981320.las	1	5145.603	5311.502
	2	5144.95	5181.01
	7	4847.645	4866.962
	18	5594.103	7135.865
LD34981323.las	1	5118.113	5409.651
	2	5115.167	5191.108
	18	5600.068	7224.087
LD34981326.las	1	5107.06	5201.391
	2	5106.177	5201.617
	18	5436.931	7225.402
LD34981329.las			

*DPH-1.4 Report on Elevation by Class for Tiled Data - continued*

File	Class	Z Min	Z Max
	1	5088.884	5205.085
	2	5088.313	5205.751
	18	7209.087	7247.184
LD34981332.las	1	5081.004	5178.999
	2	5080.603	5179.885
	18	5513.358	5513.358
LD34981335.las	1	5083.727	5144.56
	2	5082.398	5146.298
LD34981338.las	1	5095.492	5303.913
	2	5095.009	5136.64
LD34981341.las	1	5100.754	5130.6
	2	5099.996	5124.462
LD34981344.las	1	5104.547	5130.321
	2	5104.186	5130.118
	18	5358.418	5377.532
LD34981347.las	1	5109.347	5135.203
	2	5109.006	5136.968
	18	7168.946	7222.883
LD34981350.las	1	5110.698	5140.613
	2	5110.032	5163.556
	18	7147.528	7186.58
LD34981353.las	1	5118.438	5157.217
	2	5117.06	5158.766
	7	4954.357	4954.357
	18	7191.603	7215.786
LD34981356.las	1	5131.948	5187.877
	2	5130.921	5187.972
	7	4480.637	4480.637
	18	7208.44	7219.917
LD34981359.las	1	5174.087	5278.566
	2	5173.428	5236.978
	7	5209.898	5210.137
	18	5551.731	7204.014
LD34981362.las	1	5209.199	5435.199
	2	5208.333	5293.88
	7	5210.14	5261.764
	18	7200.934	7219.428

*DPH-1.4 Report on Elevation by Class for Tiled Data - continued*

File	Class	Z Min	Z Max
LD34981365.las	1	5253.953	5417.273
	2	5258.182	5375.573
	7	5249.737	5357.742
	18	7230.422	7307.341
LD34981368.las	1	5344.625	5506.009
	2	5340.793	5471.725
	7	5340.951	5456.18
	18	7282.177	7288.959
LD34981371.las	1	5437.775	5513.565
	2	5437.302	5477.607
	7	5263.352	5461.2
	18	7054.176	7054.897
LD34981374.las	1	5410.839	5488.126
	2	5410.711	5464.648
	7	5406.111	5448.555
	18	7238.558	7247.909
LD34981377.las	1	5403.585	5484.914
	2	5408.742	5446.318
	7	5395.268	5418.985
LD34981380.las	1	5355.166	5457.548
	2	5350.475	5433.975
	7	5345.344	5406.377
	18	7333.568	7340.182
LD34981383.las	1	5330.314	5435.947
	2	5329.402	5394.973
	7	5336.774	5382.834
	18	7285.924	7294.237
LD34981386.las	1	5372.397	5495.055
	2	5371.728	5432.83
	7	5009.091	5408.664
	18	5663.397	7265.943
LD34981389.las	1	5408.29	5473.985
	2	5412.522	5448.05
	7	5259.054	5425.819
LD34981392.las	1	5418.441	5483.221
	2	5423.801	5455.366
	7	5344.402	5431.774
	18	7231.892	7241.954
LD34981395.las			

*DPH-1.4 Report on Elevation by Class for Tiled Data - continued*

File	Class	Z Min	Z Max
	1	5355.442	5469.418
	2	5353.854	5443.972
	7	5350.629	5421.393
	18	7184.674	7199.635
LD34981398.las	1	5315.957	5498.349
	2	5317.663	5414.192
	7	5306.43	5389.487
	18	7313.568	7319.631
LD34981401.las	1	5331.689	5471.807
	2	5331.207	5416.902
	7	5318.647	5400.16
	18	7198.703	7200.369
LD34981404.las	1	5398.447	5474.507
	2	5400.242	5443.326
	7	5327.706	5430.921
	18	6038.646	7302.282
LD34981407.las	1	5426.758	5495.491
	2	5430.058	5461.899
	7	5334.993	5446.288
	18	6827.057	7230.484
LD34981410.las	1	5441.938	5514.713
	2	5447.072	5482.03
	7	5280.344	5463.345
	18	5984.319	6202.415
LD34981413.las	1	5452.551	5530.127
	2	5455.278	5489.503
	7	5367.617	5473.339
	18	5865.431	7347.561
LD34981416.las	1	5471.479	5720.103
	2	5473.719	5509.746
	7	5360.718	5491.8
	18	5724.657	7336.491
LD34981419.las	1	5469.369	5549.054
	2	5466.413	5510.301
	7	5415.583	5494.244
	18	7243.608	7314.779
LD34981422.las	1	5472.791	5553.749
	2	5467.893	5519.536
	7	5233.72	5499.914

*DPH-1.4 Report on Elevation by Class for Tiled Data - continued*

File	Class	Z Min	Z Max
	18	7199.95	7284.132
LD34981425.las	1	5482.391	5554.274
	2	5487.355	5526.298
	7	5252.017	5505.068
	18	6067.544	7259.982
LD34981428.las	1	5493.604	5565.258
	2	5490.99	5528.125
	7	5322.496	5511.564
	18	7232.696	7300.55
LD34981431.las	1	5502.876	5576.593
	2	5502.709	5538.916
	7	4923.186	5522.453
	18	7267.085	7324.073
LD34981434.las	1	5518.424	5599.297
	2	5515.701	5549.877
	7	5358.729	5532.328
	18	6993.936	7310.09
LD34981437.las	1	5521.019	5591.144
	2	5519.543	5555.307
	7	5245.475	5538.841
	18	6170.086	7302.006
LD34981440.las	1	5516.485	5615.629
	2	5511.731	5559.782
	7	4965.417	5543.949
	18	6466.713	7269.654
LD34981443.las	1	5530.032	5654.201
	2	5529.772	5577.699
	7	5152.732	5558.539
	18	5983.252	7253.47
LD35011254.las	1	4706.47	5003.156
	2	4709.22	4829.498
	7	4744.774	4744.774
	18	5064.048	7208.877
LD35011257.las	1	4729.426	4857.805
	2	4728.045	4857.238
	18	5293.792	7245.435
LD35011260.las	1	4768.613	4874.291
	2	4766.962	4874.042

*DPH-1.4 Report on Elevation by Class for Tiled Data - continued*

File	Class	Z Min	Z Max
	18	5221.486	7240.52
LD35011263.las	1	4806.87	4890.577
	2	4805.588	4888.064
	18	5306.479	7238.48
LD35011266.las	1	4815.797	4903.271
	2	4814.771	4905.177
	18	5260.633	7241.442
LD35011269.las	1	4848.015	4921.936
	2	4844.905	4920.476
	18	5321.62	7216.833
LD35011272.las	1	4854.639	4927.06
	2	4852.001	4926.588
	18	5273.388	7216.79
LD35011275.las	1	4842.471	4949.885
	2	4841.516	4928.287
	18	5350.81	7218.696
LD35011278.las	1	4850.466	4896.473
	2	4848.245	4898.055
	18	5337.197	7245.097
LD35011281.las	1	4847.95	4896.073
	2	4847.546	4899.298
	7	4757.933	4768.153
	18	5330.911	7206.255
LD35011284.las	1	4848.931	4889.259
	2	4848.274	4888.383
	18	5353.011	7204.825
LD35011287.las	1	4856.329	4918.159
	2	4855.187	4886.86
	18	5124.389	7218.099
LD35011290.las	1	4867.766	4897.845
	2	4867.162	4889.679
	18	5347.276	7194.713
LD35011293.las	1	4878.242	4933.73
	2	4877.444	4916.804
	18	5239.868	7222.502
LD35011296.las	1	4905.217	4998.891



*DPH-1.4 Report on Elevation by Class for Tiled Data - continued*

File	Class	Z Min	Z Max
	2	4903.248	4999.019
	7	4426.139	4446.189
	18	5530.189	7227.928
LD35011299.las	1	4944.127	5073.523
	2	4941.903	5064.636
	18	5537.853	7233.575
LD35011302.las	1	4986.443	5080.485
	2	4985.295	5080.456
	18	5333.939	7236.8
LD35011305.las	1	5043.537	5110.249
	2	5039.619	5111.46
	18	5557.915	7223.168
LD35011308.las	1	5090.807	5340.96
	2	5086.932	5118.185
	7	5092.03	5092.03
	18	5545.957	7209.133
LD35011311.las	1	5108.992	5282.234
	2	5107.674	5131.929
	18	5364.917	7206.974
LD35011314.las	1	5098.704	5367.912
	2	5096.23	5147.792
	18	5566.724	7200.209
LD35011317.las	1	5057.697	5366.702
	2	5055.18	5158.828
	18	5553.06	7210.451
LD35011320.las	1	5060.787	5327.335
	2	5059.524	5163.697
	18	5559.133	7205.1
LD35011323.las	1	5038.641	5150.072
	2	5036.748	5149.813
	18	5567.023	7201.314
LD35011326.las	1	5036.847	5123.923
	2	5036.194	5124.278
	18	5629.913	7233.542
LD35011329.las	1	5030.246	5313.434
	2	5029.668	5107.257
	18	5388.5	7239.001

*DPH-1.4 Report on Elevation by Class for Tiled Data - continued*

File	Class	Z Min	Z Max
LD35011332.las	1	5034.731	5097.008
	2	5034.038	5097.509
	18	5328.687	7211.016
LD35011335.las	1	5060.981	5129.206
	2	5060.469	5120.2
	18	5553.893	7211.354
LD35011338.las	1	5081.004	5127.178
	2	5080.42	5116.082
	18	5335.583	7194.205
LD35011341.las	1	5083.077	5129.458
	2	5082.372	5104.691
	7	4782.159	4782.159
	18	5388.27	7207.892
LD35011344.las	1	5086.686	5113.405
	2	5085	5113.126
	18	5611.098	7232.367
LD35011347.las	1	5090.016	5113.687
	2	5087.103	5113.641
	7	4297.55	4306.983
	18	5386.121	7222.758
LD35011350.las	1	5090.856	5249.428
	2	5089.635	5123.802
	18	7161.695	7210.337
LD35011353.las	1	5114.553	5352.716
	2	5112.939	5142.096
	18	5361.872	7143.457
LD35011356.las	1	5136.61	5184.412
	2	5135.862	5186.489
	7	5139.17	5139.17
	18	5410.626	7186.029
LD35011359.las	1	5165.4	5351.413
	2	5162.463	5224.137
	18	5575.609	5994.794
LD35011362.las	1	5209.671	5317.25
	2	5210.731	5287.404
	7	5208.625	5273.907
LD35011365.las	1	5257.312	5407.109

*DPH-1.4 Report on Elevation by Class for Tiled Data - continued*

File	Class	Z Min	Z Max
	2	5265.724	5399.267
	7	5258.579	5368.677
	18	5620.927	5620.927
LD35011368.las	1	5326.433	5503.677
	2	5322.922	5457.25
	7	5330.626	5434.668
LD35011371.las	1	5417.729	5503.591
	2	5422.64	5463.792
	7	5411.971	5452.873
LD35011374.las	1	5392.109	5475.763
	2	5398.647	5445.298
	7	5308.185	5431.341
LD35011377.las	1	5364.051	5463.168
	2	5363.838	5422.647
	7	4641.388	5411.869
LD35011380.las	1	5328.851	5445.629
	2	5328.273	5408.9
	7	4866.992	5395.862
LD35011383.las	1	5305.039	5419.363
	2	5304.602	5371.728
	7	5220.449	5360.672
	18	7312.715	7325.402
LD35011386.las	1	5339.681	5449.471
	2	5344.582	5413.539
	7	5234.468	5393.076
	18	5859.667	7301.153
LD35011389.las	1	5364.799	5462.883
	2	5364.313	5440.081
	7	5262.686	5414.376
	18	7274.89	7293.115
LD35011392.las	1	5358.677	5469.684
	2	5357.529	5442.82
	7	5314.537	5426.967
	18	7205.451	7256.941
LD35011395.las	1	5291.266	5426.836
	2	5294.907	5427.486
	7	5286.397	5374.51
LD35011398.las			

*DPH-1.4 Report on Elevation by Class for Tiled Data - continued*

File	Class	Z Min	Z Max
	1	5305.291	5460.271
	2	5304.802	5391.712
	7	5267.86	5370.554
	18	7215.507	7235.55
LD35011401.las	1	5364.254	5423.703
	2	5371.029	5403.106
	7	5284.156	5378.286
	18	7247.538	7251.954
LD35011404.las	1	5376.508	5468.191
	2	5378.585	5444.29
	7	5368.926	5414.842
	18	7151.734	7234.411
LD35011407.las	1	5408.923	5481.249
	2	5414.556	5455.015
	7	5055.564	5440.091
	18	5842.252	7243.801
LD35011410.las	1	5428.126	5499.937
	2	5436.101	5472.597
	7	5315.35	5444.953
	18	5777.577	5777.577
LD35011413.las	1	5435.612	5519.162
	2	5440.941	5482.942
	7	5422.742	5463.493
	18	5843.338	7246.737
LD35011416.las	1	5444.851	5513.532
	2	5452.968	5492.807
	7	5350.104	5465.179
	18	7174.595	7180.16
LD35011419.las	1	5439.12	5503.516
	2	5445.206	5487.528
	7	5268.716	5454.878
LD35011422.las	1	5450.754	5517.427
	2	5455.196	5494.402
	7	5289.537	5466.469
	18	5996.953	7196.049
LD35011425.las	1	5452.561	5518.312
	2	5460.297	5499.786
	7	5293.762	5471.892
	18	7230.875	7240.829

*DPH-1.4 Report on Elevation by Class for Tiled Data - continued*

File	Class	Z Min	Z Max
LD35011428.las	1	5459.595	5534.12
	2	5468.411	5510.183
	7	5291.38	5484.074
	18	5786.16	7237.84
LD35011431.las	1	5477.355	5540.848
	2	5484.326	5521.515
	7	5356.715	5492.361
	18	5900.195	7207.318
LD35011434.las	1	5490.783	5567.666
	2	5497.482	5527.623
	7	5333.487	5503.063
	18	5849.565	5849.565
LD35011437.las	1	5505.402	5578.306
	2	5511.311	5545.333
	7	5299.494	5523.024
	18	6927.66	7239.211
LD35011440.las	1	5482.604	5590.737
	2	5489.602	5546.052
	7	5252.634	5521.731
LD35011443.las	1	5509.887	5584.69
	2	5506.547	5547.787
	7	5374.776	5527.696
LD35041254.las	1	4680.174	4727.566
	2	4679.873	4728.35
	7	4700.027	4700.027
	18	4960.453	7181.528
LD35041257.las	1	4701.936	4778.284
	2	4701.503	4778.255
	18	5290.003	7200.018
LD35041260.las	1	4748.363	4809.347
	2	4747.431	4809.961
	18	5511.574	7180.212
LD35041263.las	1	4751.824	4811.782
	2	4751.49	4814.734
	18	5257.716	7190.99
LD35041266.las	1	4762.924	4844.072
	2	4761.644	4845.043
	18	5242.506	7197.158

*DPH-1.4 Report on Elevation by Class for Tiled Data - continued*

File	Class	Z Min	Z Max
LD35041269.las	1	4797.133	4864.639
	2	4794.826	4865.719
	18	5265.137	7178.873
LD35041272.las	1	4798.813	4865.614
	2	4798.481	4865.643
	18	5277.965	7204.503
LD35041275.las	1	4812.139	4860.496
	2	4811.726	4861.175
	18	5508.893	7201.249
LD35041278.las	1	4819.872	4857.923
	2	4818.947	4856.769
	18	5291.335	7190.514
LD35041281.las	1	4824.246	4860.059
	2	4823.973	4862.389
	18	5502.496	7194.139
LD35041284.las	1	4834.242	4880.66
	2	4833.192	4855.692
	18	5493.253	7179.379
LD35041287.las	1	4842.546	4889.104
	2	4841.956	4873.914
	18	5287.421	7161.196
LD35041290.las	1	4851.352	5074.13
	2	4850.423	4877.494
	18	5514.248	7186.488
LD35041293.las	1	4851.821	4914.642
	2	4850.473	4923.281
	18	5305.025	7190.776
LD35041296.las	1	4868.107	4976.05
	2	4867.27	4971.345
	18	5279.553	7189.333
LD35041299.las	1	4928.72	5031.945
	2	4924.649	5041.844
	7	4871.083	4871.083
	18	5359.93	7224.762
LD35041302.las	1	4953.222	5079.96
	2	4951.466	5078.487
	18	5311.407	7236.363

*DPH-1.4 Report on Elevation by Class for Tiled Data - continued*

File	Class	Z Min	Z Max
LD35041305.las	1	4984.436	5098.103
	2	4983.156	5098.363
	18	5484.001	7208.942
LD35041308.las	1	4993.209	5237.906
	2	4990.079	5112.227
	18	5345.593	7187.85
LD35041311.las	1	5059.875	5132.877
	2	5042.628	5122.844
	18	5514.29	7180.927
LD35041314.las	1	5009.57	5302.302
	2	5002.211	5122.673
	18	5340.954	7177.81
LD35041317.las	1	4991.296	5085.63
	2	4989.56	5108.782
	7	4424.614	4444.824
	18	5334.002	7200.655
LD35041320.las	1	4987.651	5086.614
	2	4986.66	5087.116
	18	5345.468	7215.753
LD35041323.las	1	4989.56	5065.069
	2	4989.199	5065.193
	7	4611.841	4611.841
	18	5294.3	7195.688
LD35041326.las	1	4997.565	5047.526
	2	4996.017	5049.629
	18	5273.352	7187.515
LD35041329.las	1	5004.337	5035.728
	2	5002.237	5036.755
	18	5256.554	7196.324
LD35041332.las	1	5013.819	5276.056
	2	5012.602	5072.25
	7	5004.098	5005.193
	18	5347.309	7185.33
LD35041335.las	1	5036.778	5285.498
	2	5035.646	5106.22
	7	4724.121	4734.426
	18	5311.436	7191.511
LD35041338.las			

*DPH-1.4 Report on Elevation by Class for Tiled Data - continued*

File	Class	Z Min	Z Max
	1	5050.469	5106.095
	2	5048.927	5106.709
	18	5340.793	7174.352
LD35041341.las	1	5059.055	5277.66
	2	5056.945	5090.59
	18	5317.588	7106.187
LD35041344.las	1	5068.559	5095.623
	2	5067.621	5095.715
	18	5335.846	7132.522
LD35041347.las	1	5070.938	5281.886
	2	5068.461	5100.055
	18	5336.738	7190.435
LD35041350.las	1	5090.147	5130.318
	2	5089.567	5130.406
	18	5577.108	7193.234
LD35041353.las	1	5118.07	5212.27
	2	5117.119	5178.959
	7	4846.647	5160.839
	18	5576.692	7163.23
LD35041356.las	1	5139.993	5316.433
	2	5136.647	5226
	7	5165.636	5211.266
	18	7144.274	7175.501
LD35041359.las	1	5172.457	5319.697
	2	5171.21	5311.069
	7	5197.319	5280.36
	18	7156.393	7213.982
LD35041362.las	1	5223.284	5391.082
	2	5221.919	5406.029
	7	4781.181	5351.216
	18	7186.308	7194.448
LD35041365.las	1	5288.894	5457.512
	2	5287.378	5431.2
	7	5320.291	5414.244
	18	7210.891	7260.678
LD35041368.las	1	5384.861	5479.336
	2	5388.273	5446.498
	7	5265.009	5434.894



*DPH-1.4 Report on Elevation by Class for Tiled Data - continued*

File	Class	Z Min	Z Max
LD35041371.las	1	5408.87	5486.472
	2	5391.708	5446.164
	7	5309.835	5434.376
LD35041374.las	1	5386.095	5455.035
	2	5385.708	5426.279
	7	5379.231	5415.107
	18	7244.188	7244.421
LD35041377.las	1	5375.245	5435.504
	2	5371.403	5403.109
	7	5347.706	5391
	18	7183.87	7197.4
LD35041380.las	1	5280.793	5517.361
	2	5282.542	5403.178
	7	5271.374	5366.751
	18	7315.901	7332.318
LD35041383.las	1	5262.135	5490.376
	2	5269.13	5368.926
	7	4642.592	5355.954
	18	7329.165	7335.327
LD35041386.las	1	5331.607	5396.961
	2	5336.052	5367.099
	7	5328.441	5354.136
	18	5626.508	5669.956
LD35041389.las	1	5346.902	5433.569
	2	5343.693	5397.87
	7	5345.846	5382.069
	18	5727.689	5727.689
LD35041392.las	1	5268.395	5473.444
	2	5272.903	5404.7
	7	4694.84	5389.494
	18	7177.515	7187.646
LD35041395.las	1	5279.507	5397.197
	2	5280.705	5361.928
	7	4940.476	5337.719
LD35041398.las	1	5330.859	5404.553
	2	5329.576	5372.696
	7	5328.234	5358.654
LD35041401.las	1	5344.067	5591.862

*DPH-1.4 Report on Elevation by Class for Tiled Data - continued*

File	Class	Z Min	Z Max
	2	5350.285	5383.733
	7	5277.781	5371.485
LD35041404.las	1	5362.25	5433.093
	2	5365.16	5414.615
	7	5300.137	5399.225
LD35041407.las	1	5385.711	5469.415
	2	5384.304	5440.737
	7	5323.821	5422.857
	18	5681.859	5701.203
LD35041410.las	1	5413.565	5492.295
	2	5417.748	5453.25
	7	4956.407	5438.952
LD35041413.las	1	5424.746	5492.916
	2	5433.319	5468.29
	7	5325.029	5455.606
LD35041416.las	1	5424.323	5493.309
	2	5426.495	5464.392
	7	5233.113	5445.425
LD35041419.las	1	5411.987	5664.506
	2	5418.575	5463.995
	7	5407.535	5452.86
	18	5669.9	5697.548
LD35041422.las	1	5425.731	5492.204
	2	5434.796	5470.458
	7	5423.257	5454.802
	18	5850.172	5947.606
LD35041425.las	1	5435.435	5494.812
	2	5439.773	5478.769
	7	5200.915	5447.443
LD35041428.las	1	5454.139	5677.912
	2	5458.486	5487
	7	5315.846	5464.566
	18	5939.588	5939.998
LD35041431.las	1	5464.471	5704.67
	2	5472.666	5498.49
	7	5297.06	5477.328
	18	5723.916	6262.1
LD35041434.las			

## DPH-1.4 Report on Elevation by Class for Tiled Data - continued

File	Class	Z Min	Z Max
	1	5475.934	5678.703
	2	5484.441	5523.45
	7	5213.195	5485.169
	18	7251.344	7261.734
LD35041437.las	1	5484.103	5698.037
	2	5491.771	5526.141
	7	5275.593	5497.053
LD35041440.las	1	5459.576	5723.473
	2	5465.265	5521.396
	7	5328.936	5507.781
LD35041443.las	1	5485.947	5729.736
	2	5493.959	5533.483
	7	5330.062	5509.874
	18	6125.562	7280.254
LD35071254.las	1	4680.483	4939.314
	2	4680.014	4720.217
	7	4678.649	4678.649
	18	5509.654	7145.809
LD35071257.las	1	4691.25	4821.634
	2	4690.653	4752.51
	18	5521.613	7169.95
LD35071260.las	1	4719.715	4756.884
	2	4714.767	4756.936
	18	5142.155	7176.344
LD35071263.las	1	4731.254	4770.378
	2	4727.838	4768.038
	18	5567.942	7175.74
LD35071266.las	1	4745.433	4795.978
	2	4744.744	4796.089
	18	7100.153	7139.215
LD35071269.las	1	4773.442	4811.539
	2	4772.185	4811.893
LD35071272.las	1	4778.343	4823.222
	2	4777.737	4819.055
LD35071275.las	1	4792.973	4824.958
	2	4792.185	4824.816
LD35071278.las			

*DPH-1.4 Report on Elevation by Class for Tiled Data - continued*

File	Class	Z Min	Z Max
	1	4801.785	4858.796
	2	4801.194	4826.614
	18	7131.285	7186.613
LD35071281.las	1	4811.083	4860.053
	2	4810.489	4838.813
	18	5354.819	7162.371
LD35071284.las	1	4824.167	4894.908
	2	4823.724	4856.729
	18	5115.944	7133.936
LD35071287.las	1	4829.685	4886.299
	2	4828.78	4860.161
	18	5542.906	7118.933
LD35071290.las	1	4823.586	4864.98
	2	4823.353	4866.07
	18	5536.679	5616.521
LD35071293.las	1	4823.557	4867.848
	2	4823.169	4868.855
	18	5326.102	7152.932
LD35071296.las	1	4837.494	4925.715
	2	4836.818	4924.606
	18	5231.591	7194.749
LD35071299.las	1	4869.042	4948.714
	2	4868.717	4951.391
	18	5294.94	7139.766
LD35071302.las	1	4903.504	4990.371
	2	4901.887	4993.245
	18	5682.298	7137.414
LD35071305.las	1	4931.266	4992.713
	2	4930.846	4997.418
	18	7118.762	7140.924
LD35071308.las	1	4939.075	5038.097
	2	4937.316	5044.101
	7	4484.948	4484.948
	18	5298.464	7159.658
LD35071311.las	1	4960.079	5076.919
	2	4959.527	5080.948
	18	5239.488	7155.091

*DPH-1.4 Report on Elevation by Class for Tiled Data - continued*

File	Class	Z Min	Z Max
LD35071314.las	1	4956.335	5055.895
	2	4955.679	5066.857
	7	4626.087	4645.509
	18	5306.935	7157.177
LD35071317.las	1	4948.442	4998.806
	2	4948.117	5003.176
	18	5226.167	7149.441
LD35071320.las	1	4950.111	5006.837
	2	4949.619	4990.515
	18	5334.979	7211.321
LD35071323.las	1	4961.604	4995.233
	2	4961.151	4999.974
	18	5269.734	7212.085
LD35071326.las	1	4979.153	5046.168
	2	4978.363	5005.535
	7	4779.072	4779.072
	10	4991.45	4994.357
	17	4999.81	5003.494
	18	5242.683	7146.672
LD35071329.las	1	4995.607	5136.61
	2	4993.084	5029.573
	18	7094.471	7166.754
LD35071332.las	1	5012.588	5074.163
	2	5011.837	5045.433
	18	5522.108	7173.424
LD35071335.las	1	5029.022	5269.159
	2	5027.949	5053.812
	18	5278.447	7177.614
LD35071338.las	1	5039.199	5245.482
	2	5036.968	5067.031
	18	5476.58	7127.289
LD35071341.las	1	5045.889	5281.978
	2	5043.107	5072.126
	18	5311.728	7169.175
LD35071344.las	1	5044.235	5277.174
	2	5042.93	5080.17
	18	5485.603	7126.629
LD35071347.las			

*DPH-1.4 Report on Elevation by Class for Tiled Data - continued*

File	Class	Z Min	Z Max
	1	5069.826	5286.561
	2	5066.243	5108.674
	18	5327.778	7172.594
LD35071350.las	1	5101.909	5143.441
	2	5100.193	5144.11
	18	7139.884	7155.688
LD35071353.las	1	5134.694	5298.388
	2	5130.367	5203.822
	7	5148.041	5187.198
	18	7135.973	7173.345
LD35071356.las	1	5173.316	5390.783
	2	5179.009	5311.817
	7	4488.006	5293.07
	18	7149.749	7169.362
LD35071359.las	1	5221.64	5436.99
	2	5226.069	5397.315
	7	5220.836	5375.166
	18	7183.401	7241.285
LD35071362.las	1	5318.254	5609.454
	2	5311.21	5421.032
	7	5313.828	5401.81
	18	5653.703	6960.078
LD35071365.las	1	5389.769	5475.399
	2	5389.248	5419.399
	7	5386.702	5404.002
	18	7213.969	7237.853
LD35071368.las	1	5372.535	5457.532
	2	5378.792	5424.723
	7	5237.155	5399.766
	18	6144.469	6144.469
LD35071371.las	1	5368.483	5437.824
	2	5366.252	5413.752
	7	5258.625	5389.802
LD35071374.las	1	5362.194	5443.201
	2	5362.142	5407.368
	7	5316.42	5394.888
	18	7186.052	7189.136
LD35071377.las	1	5365.659	5577.62

*DPH-1.4 Report on Elevation by Class for Tiled Data - continued*

File	Class	Z Min	Z Max
	2	5366.784	5399.116
	7	4684.22	5382.125
LD35071380.las	1	5364.241	5452.528
	2	5346.39	5416.357
	7	5228.539	5404.422
	18	6836.099	6836.43
LD35071383.las	1	5251.499	5439.461
	2	5253.936	5389.628
	7	5251.18	5371.42
	18	7124.015	7191.695
LD35071386.las	1	5255.918	5447.194
	2	5252.581	5346.909
	7	5264.35	5330.557
	18	7176.574	7203.916
LD35071389.las	1	5236.335	5397.135
	2	5239.973	5360.445
	7	4560.49	5350.183
	18	5731.524	7150.248
LD35071392.las	1	5242.791	5380.639
	2	5246.269	5352.325
	7	4789.354	5337.135
	18	7165.99	7166.597
LD35071395.las	1	5296.617	5412.046
	2	5296.075	5340.642
	7	4823.511	5323.359
LD35071398.las	1	5320.501	5422.191
	2	5326.945	5356.351
	7	5301.364	5342.958
	18	5937.957	7166.967
LD35071401.las	1	5343.654	5437.843
	2	5342.302	5372.125
	7	5221.988	5359.189
	18	6080.614	7192.417
LD35071404.las	1	5359.455	5428.539
	2	5362.365	5392.345
	7	5346.932	5379.172
	18	6145.417	7217.367
LD35071407.las	1	5379.891	5598.624

*DPH-1.4 Report on Elevation by Class for Tiled Data - continued*

File	Class	Z Min	Z Max
	2	5376.41	5425.59
	7	5113.812	5409.517
	18	7228.375	7231.859
LD35071410.las	1	5405.652	5485.022
	2	5398.168	5436.731
	7	5400.124	5421.626
	18	7226.977	7231.478
LD35071413.las	1	5412.46	5471.508
	2	5409.372	5437.866
	7	5301.574	5425.078
	18	7210.976	7218.03
LD35071416.las	1	5389.117	5473.486
	2	5386.475	5437.01
	7	5390.708	5425.639
	18	7228.575	7246.57
LD35071419.las	1	5399.12	5654.319
	2	5403.687	5440.803
	7	5093.326	5429.008
	18	5657.912	7251.527
LD35071422.las	1	5412.945	5493.329
	2	5409.566	5451.055
	7	5378.687	5441.013
	18	7216.091	7226.35
LD35071425.las	1	5427.453	5591.308
	2	5425.553	5463.086
	7	5377.493	5448.555
	18	7181.928	7242.984
LD35071428.las	1	5447.141	5514.956
	2	5441.574	5478.995
	7	5366.075	5463.877
	18	7194.228	7206.409
LD35071431.las	1	5462.282	5699.254
	2	5457.355	5485.307
	7	5290.511	5474.379
	18	7212.6	7223.529
LD35071434.las	1	5473.942	5539.169
	2	5468.877	5496.239
	7	5434.658	5482.328
	18	7164.704	7227.738



*DPH-1.4 Report on Elevation by Class for Tiled Data - continued*

File	Class	Z Min	Z Max
LD35071437.las	1	5468.05	5672.223
	2	5462.647	5503.654
	7	5281.016	5490.937
	18	5746.97	7246.14
LD35071440.las	1	5438.618	5547.86
	2	5436.899	5511.121
	7	5453.06	5491.419
	18	6812.175	7243.161
LD35071443.las	1	5475.632	5549.605
	2	5474.034	5509.7
	7	5468.585	5489.651
	18	6004.365	7237.056
LD35101254.las	1	4675.023	4700.224
	2	4676.359	4694.213
	18	5215.685	7186.823
LD35101257.las	1	4688.068	4879.98
	2	4687.307	4715.02
	18	5041.279	7178.122
LD35101260.las	1	4705.135	4733.465
	2	4704.784	4734.197
	7	4026.288	4046.488
	18	5312.588	7202.719
LD35101263.las	1	4728.704	4773.786
	2	4727.746	4755.013
	18	5326.512	7216.049
LD35101266.las	1	4740.174	4782.271
	2	4737.664	4782.54
	18	5519.303	7200.035
LD35101269.las	1	4752.005	4787.307
	2	4750.83	4787.91
	18	5302.158	7174.592
LD35101272.las	1	4762.93	4820.286
	2	4762.077	4798.98
	7	4187.836	4744.088
	18	5249.871	7181.478
LD35101275.las	1	4777.815	4838.849
	2	4775.056	4802.559
	7	4136.888	4136.888

*DPH-1.4 Report on Elevation by Class for Tiled Data - continued*

File	Class	Z Min	Z Max
	18	5146.128	7182.098
LD35101278.las	1	4789.062	4848.839
	2	4787.425	4811.509
	18	5280.468	7179.192
LD35101281.las	1	4794.256	4838.934
	2	4792.084	4837.333
	7	4264.148	4264.148
	18	5485.396	7199.835
LD35101284.las	1	4809.57	4845.804
	2	4807.763	4832.29
	7	4647.363	4647.363
	18	5474.405	7183.083
LD35101287.las	1	4815.745	4859.337
	2	4814.715	4834.426
	18	5285.249	7184.441
LD35101290.las	1	4814.062	4846.952
	2	4813.353	4834.403
	10	4813.386	4821.044
	17	4823.872	4825.253
	18	5487.118	7196.934
LD35101293.las	1	4816.427	4857.809
	2	4814.37	4836.985
	17	4823.947	4824.626
	18	5320.419	7201.669
LD35101296.las	1	4831.201	5040.101
	2	4829.118	4880.787
	18	5522.276	7181.498
LD35101299.las	1	4860.263	4933.156
	2	4858.465	4920.787
	18	5344.632	7170.242
LD35101302.las	1	4883.333	4933.533
	2	4882.664	4933.914
	18	7136.239	7183.178
LD35101305.las	1	4897.887	4956.581
	2	4896.824	4940.718
	18	5268.943	7154.841
LD35101308.las	1	4898.363	4958.989

*DPH-1.4 Report on Elevation by Class for Tiled Data - continued*

File	Class	Z Min	Z Max
	2	4898.11	4959.678
	18	7125.606	7151.935
LD35101311.las	1	4897.064	4989.623
	2	4895.761	4971.45
	10	4910.748	4913.002
	17	4916.516	4917.457
	18	7150.255	7156.433
LD35101314.las	1	4908.31	4986.791
	2	4907.979	4965.479
LD35101317.las	1	4922.779	5008.287
	2	4920.476	4956.204
	18	5232.194	5764.329
LD35101320.las	1	4944.721	5033.5
	2	4943.819	4969.554
	18	5279.996	5600.776
LD35101323.las	1	4958.097	5048.963
	2	4957.608	4978.852
	18	5235.574	7120.229
LD35101326.las	1	4974.908	5042.493
	2	4974.445	4999.406
	7	4531.07	4968.921
	18	5248.346	7108.982
LD35101329.las	1	4989.045	5226.768
	2	4988.195	5020.761
	18	5245.564	7132.63
LD35101332.las	1	4997.926	5184.32
	2	4997.497	5030.42
	18	5237.867	5572.358
LD35101335.las	1	5008.395	5250.446
	2	5008.208	5052.096
	17	5044.964	5047.592
	18	5257.985	5598.663
LD35101338.las	1	5024.596	5265.59
	2	5021.535	5053.596
	10	5036.538	5037.355
	17	5043.523	5046.67
	18	5269.563	5607.912
LD35101341.las			

*DPH-1.4 Report on Elevation by Class for Tiled Data - continued*

File	Class	Z Min	Z Max
	1	5035.649	5282.562
	2	5034.583	5062.034
	18	5273.772	5597.236
LD35101344.las	1	5053.218	5295.537
	2	5052.533	5082.949
	7	4808.996	4808.996
	18	5298.454	7125.921
LD35101347.las	1	5073.943	5321.794
	2	5071.053	5116.67
	7	4427.183	4447.117
	18	5462.063	7173.391
LD35101350.las	1	5112.27	5316.384
	2	5105.525	5165.042
	18	5478.874	7160.599
LD35101353.las	1	5141.916	5358.569
	2	5143.461	5229.927
	7	5132.775	5213.251
	18	5497.551	7178.27
LD35101356.las	1	5206.676	5415.534
	2	5203.989	5337.913
	7	5202.158	5321.987
	18	5569.92	7251.649
LD35101359.las	1	5305.386	5605.314
	2	5301.033	5395.17
	7	5270.19	5379.359
	18	5583.148	7254.582
LD35101362.las	1	5359.855	5610.806
	2	5368.073	5427.975
	7	5183.159	5381.623
	18	5608.329	7241.219
LD35101365.las	1	5355.025	5620.783
	2	5363.621	5416.698
	7	5256.066	5386
	18	5601.393	7259.461
LD35101368.las	1	5349.848	5599.713
	2	5355.344	5397.204
	7	4799.042	5370.944
	18	5591.275	7248.555
LD35101371.las			

*DPH-1.4 Report on Elevation by Class for Tiled Data - continued*

File	Class	Z Min	Z Max
	1	5346.006	5586.206
	2	5351.705	5396.521
	7	5234.192	5362.338
	18	5589.867	7250.766
LD35101374.las	1	5346.764	5595.937
	2	5355.737	5384.107
	7	5255.121	5372.666
	18	5596.747	7238.867
LD35101377.las	1	5351.977	5596.249
	2	5360.557	5383.431
	7	5065.088	5368.975
	18	5603.608	7200.579
LD35101380.las	1	5356.856	5606.859
	2	5353.073	5384.231
	7	5132.523	5370.12
	18	5601.206	7258.975
LD35101383.las	1	5261.82	5595.481
	2	5258.717	5376.124
	7	5205.009	5363.841
	18	5544.034	7221.656
LD35101386.las	1	5228.244	5530.009
	2	5232.827	5354.048
	7	4664.827	5342.289
	18	5524.133	7263.545
LD35101389.las	1	5222.89	7256.199
	2	5222.608	5301.325
	7	5224.573	5280.255
	10	5228.461	5233.352
	17	5242.709	5249.52
	18	5553.309	7249.68
LD35101392.las	1	5246.272	5467.752
	2	5248.228	5315.403
	7	5211.181	5301.869
	18	5550.055	7264.602
LD35101395.las	1	5288.31	5550.816
	2	5293.753	5332.686
	7	5186.925	5316.892
	18	5545.835	7232.108
LD35101398.las	1	5305.957	5568.516

*DPH-1.4 Report on Elevation by Class for Tiled Data - continued*

File	Class	Z Min	Z Max
	2	5312.342	5345.353
	7	5228.674	5332.299
	18	5552.256	7227.495
LD35101401.las	1	5329.72	5582.141
	2	5337.489	5365.465
	7	4848.228	5349.277
	18	5575.179	7247.738
LD35101404.las	1	5345.324	5605.022
	2	5350.865	5379.802
	7	5175.495	5366.508
	18	5589.277	7254.106
LD35101407.las	1	5360.983	5616.659
	2	5366.131	5398.126
	7	5280.039	5381.571
	18	5607.292	7262
LD35101410.las	1	5376.495	5624.346
	2	5377.994	5415.501
	7	5249.327	5403.073
	18	5633.138	7241.278
LD35101413.las	1	5363.874	5635.261
	2	5364.622	5422.21
	7	5254.501	5411.049
	18	5634.982	7251.642
LD35101416.las	1	5354.661	5634.936
	2	5355.718	5423.542
	7	5215.029	5408.208
	10	5372.653	5374.185
	17	5382.427	5384.799
	18	5603.952	7243.466
LD35101419.las	1	5374.592	5644.326
	2	5377.883	5425.216
	7	4843.881	5413.749
	18	5647.285	7234.077
LD35101422.las	1	5392.935	5649.634
	2	5397.44	5438.244
	7	5179.599	5421.541
	18	5635.008	7255.379
LD35101425.las	1	5401.872	5656.094
	2	5409.799	5451.774

*DPH-1.4 Report on Elevation by Class for Tiled Data - continued*

File	Class	Z Min	Z Max
	7	5231.525	5440.882
	18	5664.464	7225.924
LD35101428.las	1	5432.637	5682.718
	2	5433.929	5464.864
	7	5080.712	5449.422
	18	5678.224	7246.475
LD35101431.las	1	5437.538	5671.344
	2	5435.366	5472.45
	7	5194.37	5453.903
	18	7150.019	7247.968
LD35101434.las	1	5430.498	5664.474
	2	5429.973	5481.305
	7	5200.088	5468.526
	18	7190.632	7252.426
LD35101437.las	1	5397.863	5656.445
	2	5397.355	5483.654
	7	5317.086	5462.086
	18	5661.186	7264.339
LD35101440.las	1	5413.244	5635.855
	2	5421.354	5481.797
	7	5279.543	5466.141
	10	5429.648	5431.784
	17	5441.607	5442.902
	18	7146.262	7270.494
LD35101443.las	1	5454.425	5679.939
	2	5459.07	5487.774
	7	5159.189	5471.931
	18	7162.286	7281.16
LD35131254.las	1	4678.278	4728.754
	2	4677.914	4694.505
	18	5270.747	7184.887
LD35131257.las	1	4682.97	4816.444
	2	4682.704	4713.143
	18	4918.924	7189.805
LD35131260.las	1	4704.551	4746.795
	2	4703.705	4731.405
	18	5068.015	7200.133
LD35131263.las	1	4716.503	4787.54

*DPH-1.4 Report on Elevation by Class for Tiled Data - continued*

File	Class	Z Min	Z Max
	2	4716.017	4754.505
	18	5193.858	7212.118
LD35131266.las	1	4724.997	4778.983
	2	4724.456	4763.343
	18	5149.498	7207.144
LD35131269.las	1	4736.031	4793.481
	2	4735.279	4765.499
	18	5163.126	7165.045
LD35131272.las	1	4749.731	4802.08
	2	4748.921	4779.771
	18	5171.751	7170.133
LD35131275.las	1	4761.06	4820.548
	2	4760.328	4789.866
	18	5079.091	7185.494
LD35131278.las	1	4774.443	4820.906
	2	4773.051	4793.931
	18	5205.879	7173.641
LD35131281.las	1	4786.345	4822.152
	2	4783.822	4809.17
	18	5267.745	7192.597
LD35131284.las	1	4792.172	4817.687
	2	4791.398	4817.782
	7	4364.46	4375.119
	18	5266.026	7189.904
LD35131287.las	1	4791.618	4818.606
	2	4787.946	4821.208
	18	5197.335	7181.623
LD35131290.las	1	4799.853	4821.798
	2	4798.927	4822.585
	18	5218.779	7190.077
LD35131293.las	1	4811.139	4848.055
	2	4810.187	4848.137
	18	5257.722	7194.221
LD35131296.las	1	4828.95	4885.505
	2	4828.511	4878.924
	18	5174.599	7177.952
LD35131299.las			



*DPH-1.4 Report on Elevation by Class for Tiled Data - continued*

File	Class	Z Min	Z Max
	1	4852.205	4892.753
	2	4851.26	4891.624
	18	5232.017	7175.488
LD35131302.las	1	4862.707	4895.929
	2	4862.799	4896.913
	10	4863.684	4869.583
	17	4872.218	4874.039
	18	5297.847	7167.059
LD35131305.las	1	4873.353	5106.679
	2	4871.03	4903.366
	18	5125.479	7162.938
LD35131308.las	1	4883.848	4972.89
	2	4881.89	4908.737
	18	5213.786	7136.971
LD35131311.las	1	4893.98	4963.668
	2	4893.55	4922.923
	18	5215.642	7177.856
LD35131314.las	1	4905.6	4999.885
	2	4905.02	4936.575
	18	5215.898	7154.704
LD35131317.las	1	4929.452	5084.14
	2	4928.474	4955.63
	18	5189.891	7173.244
LD35131320.las	1	4943.383	5003.796
	2	4942.94	4987.303
	18	5209.491	7194.313
LD35131323.las	1	4964.262	5031.187
	2	4964.022	4993.724
	18	5466.81	7137.036
LD35131326.las	1	4970.403	5040.279
	2	4969.796	5020.019
	18	5246.079	7153.729
LD35131329.las	1	4987.231	5033.195
	2	4986.877	5032.254
	18	5298.205	7148.555
LD35131332.las	1	5004.931	5053.468
	2	5004.593	5057.29

*DPH-1.4 Report on Elevation by Class for Tiled Data - continued*

File	Class	Z Min	Z Max
	18	5308.267	7130.75
LD35131335.las	1	5036.427	5089.695
	2	5030.521	5100.137
	7	4516.218	4516.218
	18	5525.432	7173.857
LD35131338.las	1	5043.828	5100.446
	2	5043.366	5102.703
	18	5676.445	7173.677
LD35131341.las	1	5046.955	5205.872
	2	5046	5133.307
	7	5104.432	5104.432
	18	7104.047	7143.283
LD35131344.las	1	5060.889	5290.436
	2	5060.735	5128.937
	10	5061.253	5061.716
	17	5072.286	5075.334
	18	7095.458	7145.98
LD35131347.las	1	5081.561	5337.607
	2	5081.125	5118.107
	18	5330.754	7140.537
LD35131350.las	1	5112.165	5206.387
	2	5108.874	5166.837
	7	5120.741	5155.272
LD35131353.las	1	5149.809	5286.472
	2	5149.439	5254.73
	7	5157.418	5240.6
LD35131356.las	1	5222.421	5399.901
	2	5221.151	5361.708
	7	5221.778	5348.785
LD35131359.las	1	5333.142	5558.184
	2	5336.623	5381.794
	7	5318.851	5370.176
	18	7230.091	7240.796
LD35131362.las	1	5333.982	5570.75
	2	5338.903	5375.616
	7	5282.821	5363.624
	18	5574.329	5645.149
LD35131365.las			

*DPH-1.4 Report on Elevation by Class for Tiled Data - continued*

File	Class	Z Min	Z Max
	1	5334.166	5427.01
	2	5341.574	5376.594
	7	5225.124	5365.524
	18	5612.066	7257.866
LD35131368.las	1	5336.354	5440.849
	2	5338.595	5374.632
	7	5285.062	5358.575
	18	6994.727	7250.839
LD35131371.las	1	5323.966	5570.333
	2	5331.489	5372.24
	7	5280.59	5360.495
	18	5566.885	7255.035
LD35131374.las	1	5324.966	5438.26
	2	5325.8	5370.934
	7	5310.901	5350.823
	18	5594.005	7231.406
LD35131377.las	1	5330.682	5584.894
	2	5337.752	5369.156
	7	5297.384	5354.395
	18	5585.822	7210.379
LD35131380.las	1	5346.85	5584.684
	2	5351.472	5376.823
	7	5267.821	5363.962
	18	5588.476	7239.91
LD35131383.las	1	5305.872	5580.638
	2	5302.46	5371.351
	7	5226.427	5353.789
	18	5575.894	7218.319
LD35131386.las	1	5208.507	5529.612
	2	5211.863	5357.584
	7	5217.398	5333.769
	18	5512.135	7247.695
LD35131389.las	1	5201.925	5450.281
	2	5201.587	5289.986
	7	4990.823	5272.893
	18	5554.51	7243.565
LD35131392.las	1	5265.826	5448.047
	2	5265.403	5301.699
	7	5249.763	5290.176

*DPH-1.4 Report on Elevation by Class for Tiled Data - continued*

File	Class	Z Min	Z Max
	18	5517.499	7249.146
LD35131395.las	1	5276.538	5532.033
	2	5283.671	5312.611
	7	5179.081	5299.448
	18	5525.064	7247.082
LD35131398.las	1	5298.07	5558.887
	2	5302.302	5340.111
	7	5228.884	5325.665
	18	5538.253	7240.783
LD35131401.las	1	5317.516	5572.679
	2	5319.359	5356.282
	7	5251.869	5338.769
	18	5558.709	7242.18
LD35131404.las	1	5329.025	5591.032
	2	5336.997	5376.731
	7	5195.534	5357.417
	18	5576.577	7255.314
LD35131407.las	1	5347.565	5600.382
	2	5354.025	5389.212
	7	5244.504	5368.004
	18	5590.478	7263.01
LD35131410.las	1	5359.1	5607.259
	2	5366.387	5399.481
	7	5204.455	5373.634
	18	5600.235	7240.182
LD35131413.las	1	5320.114	5599.881
	2	5329.294	5392.867
	7	5256.774	5368.887
	18	5568.076	7226.498
LD35131416.las	1	5324.514	5613.552
	2	5329.651	5400.695
	7	5158.015	5385.081
	18	5574.644	7237.853
LD35131419.las	1	5355.98	5627.318
	2	5361.338	5411.954
	7	5186.883	5392.548
	18	5609.047	7214.713
LD35131422.las	1	5376.912	5641.472

*DPH-1.4 Report on Elevation by Class for Tiled Data - continued*

File	Class	Z Min	Z Max
	2	5381.741	5422.65
	7	5265.652	5406.941
	18	5630.756	7255.146
LD35131425.las	1	5398.139	5652.597
	2	5404.287	5434.828
	7	5218.756	5416.561
	18	5640.553	7269.149
LD35131428.las	1	5400.868	5664.119
	2	5402.155	5442.768
	7	4651.493	5426.059
	18	5640.379	7332.049
LD35131431.las	1	5384.067	5663.89
	2	5381.302	5448.883
	7	5188.474	5432.138
	18	5654.251	7263.201
LD35131434.las	1	5356.443	5641.298
	2	5354.947	5459.441
	7	5260.902	5422.492
	18	5614.828	7239.264
LD35131437.las	1	5386.065	5668.292
	2	5391.482	5450.281
	7	5143.208	5434.09
	18	5634.723	7241.534
LD35131440.las	1	5423.247	5679.273
	2	5432.023	5462.643
	7	5306.8	5444.822
	18	5674.123	7274.595
LD35131443.las	1	5404.671	5684.638
	2	5403.87	5467.522
	7	5310.416	5453.29
	18	5647.233	7284.884
LD35161254.las	1	4658.783	4686.342
	2	4663.606	4686.5
	18	5159.215	7150.333
LD35161257.las	1	4668.039	4845.04
	2	4667.71	4712.897
	7	3990.638	4029.06
	18	4929.619	7240.376
LD35161260.las			

*DPH-1.4 Report on Elevation by Class for Tiled Data - continued*

File	Class	Z Min	Z Max
	1	4684.984	4729.144
	2	4684.741	4729.138
	18	5175.974	7290.832
LD35161263.las	1	4699.216	4766.929
	2	4698.764	4730.624
	18	5200.239	7182.43
LD35161266.las	1	4705.561	4749.997
	2	4705.132	4737.53
	18	5199.228	7169.307
LD35161269.las	1	4720.588	4755.758
	2	4720.243	4755.027
	18	5047.001	7147.912
LD35161272.las	1	4741.621	4954.751
	2	4740.985	4767.087
	18	5002.897	7156.813
LD35161275.las	1	4751.677	4776.313
	2	4751.004	4776.831
	18	5198.913	7165.169
LD35161278.las	1	4759.242	4803.337
	2	4758.517	4784.013
	18	5218.681	7183.093
LD35161281.las	1	4762.586	4815.059
	2	4760.912	4794.981
	18	5230.82	7160.858
LD35161284.las	1	4776.273	4840.617
	2	4775.863	4802.09
	7	4552.091	4552.091
	18	5022.467	7152.614
LD35161287.las	1	4789.938	4817.503
	2	4787.333	4816.624
	18	5132.66	7140.747
LD35161290.las	1	4807.799	4880.003
	2	4806.122	4826.247
	7	4802.582	4803.898
	18	5168.667	7141.879
LD35161293.las	1	4814.905	4874.977
	2	4813.143	4839.351

*DPH-1.4 Report on Elevation by Class for Tiled Data - continued*

File	Class	Z Min	Z Max
	18	5182.467	7165.442
LD35161296.las	1	4827.458	4909.944
	2	4825.512	4863.045
	18	5153.067	7176.823
LD35161299.las	1	4849.223	4909.898
	2	4848.858	4865.971
	18	5244.179	7167.318
LD35161302.las	1	4862.054	5095.197
	2	4859.521	4878.655
	18	5095.118	7118.605
LD35161305.las	1	4873.287	4900.853
	2	4870.489	4893.215
	18	5157.864	7161.626
LD35161308.las	1	4889.38	5090.853
	2	4888.894	4915.141
	18	5165.013	7176.705
LD35161311.las	1	4898.264	4970.909
	2	4897.313	4936.217
	7	4895.62	4896.184
	18	5161.492	7186.144
LD35161314.las	1	4909.252	5175.249
	2	4908.232	4951.936
	18	5180.643	7160.373
LD35161317.las	1	4930.869	4966.778
	2	4930.157	4970.295
	18	5253.667	7171.839
LD35161320.las	1	4955.413	4993.986
	2	4954.934	4994.688
	7	4962.014	4962.28
	18	5220.236	7170.721
LD35161323.las	1	4979.085	5191.466
	2	4973.606	5013.986
	18	5225.026	7209.749
LD35161326.las	1	4993.51	5243.74
	2	4992.5	5050.872
	18	5260.278	7160.826
LD35161329.las			

*DPH-1.4 Report on Elevation by Class for Tiled Data - continued*

File	Class	Z Min	Z Max
	1	5021.368	5276.548
	2	5019.957	5078.714
	18	5272.923	7142.249
LD35161332.las	1	5031.132	5280.757
	2	5030.026	5104.439
	18	5267.234	7180.468
LD35161335.las	1	5046.227	5309.92
	2	5045.475	5104.065
	18	5290.79	7227.161
LD35161338.las	1	5086.378	5349.133
	2	5078.5	5135.744
	7	5090.233	5120.741
	18	5399.812	7184.589
LD35161341.las	1	5108.061	5299.602
	2	5102.726	5161.886
	7	5111.715	5150.57
	18	5451.131	7153.388
LD35161344.las	1	5088.166	5354.701
	2	5087.897	5154.232
	18	5334.53	7216.419
LD35161347.las	1	5093.195	5348.132
	2	5091.614	5170.055
	7	5126.122	5152.516
	18	5430.695	7175.504
LD35161350.las	1	5113.005	5354.402
	2	5112.424	5169.963
	18	5482.804	7197.705
LD35161353.las	1	5147.063	5444.851
	2	5143.697	5252.755
	7	5151.965	5234.898
	18	5504.064	7232.236
LD35161356.las	1	5226.719	5547.436
	2	5225.734	5349.021
	7	5122.756	5327.099
	18	5557.41	7246.505
LD35161359.las	1	5299.025	5449.172
	2	5298.113	5350.616
	7	3658.93	5333.897



### DPH-1.4 Report on Elevation by Class for Tiled Data - continued

File	Class	Z Min	Z Max
	18	5566.003	7248.857
LD35161362.las	1	5313.91	5567.203
	2	5320.475	5346.895
	7	5300.409	5333.733
	18	5567.797	7269.772
LD35161365.las	1	5313.362	5582.276
	2	5321.853	5366.531
	7	5270.744	5346.663
	18	5574.434	7222.266
LD35161368.las	1	5310.262	5579.234
	2	5319.048	5371.479
	7	5299.97	5347.575
	18	5569.096	7219.746
LD35161371.las	1	5307.224	5563.217
	2	5315.921	5339.77
	7	5187.956	5323.667
	18	5562.735	7262.056
LD35161374.las	1	5313.707	5561.455
	2	5321.882	5354.55
	7	5245.826	5330.176
	18	5562.659	7206.426
LD35161377.las	1	5322.148	5584.792
	2	5330.783	5363.654
	7	5275.961	5348.582
	18	5571.324	7182.548
LD35161380.las	1	5328.579	5580.701
	2	5337.903	5361.266
	7	5308.999	5344.71
	18	5585.947	7273.014
LD35161383.las	1	5239.386	5579.467
	2	5240.925	5354.277
	7	5227.85	5340.908
	18	5544.139	7241.104
LD35161386.las	1	5183.028	5440.022
	2	5186.492	5331.229
	7	5168.503	5297.23
	18	5543.565	7201.137
LD35161389.las	1	5197.109	5448.004

*DPH-1.4 Report on Elevation by Class for Tiled Data - continued*

File	Class	Z Min	Z Max
	2	5196.177	5268.362
	7	5203.434	5254.72
	18	5544.231	5646.941
LD35161392.las	1	5248.549	5500.445
	2	5255.77	5291.938
	7	5229.474	5279.113
	18	5495.927	5615.031
LD35161395.las	1	5267.073	5504.454
	2	5273.769	5307.437
	7	5218.323	5294.14
	18	5509.07	5538.499
LD35161398.las	1	5281.417	5396.124
	2	5287.548	5319.396
	7	5000.62	5306.417
LD35161401.las	1	5296.59	5536.81
	2	5303.749	5337.079
	7	5143.881	5321.85
	18	5537.748	7239.936
LD35161404.las	1	5305.918	5549.749
	2	5314.845	5354.097
	7	5277.024	5342.755
	18	5551.997	7237.636
LD35161407.las	1	5312.607	5481.895
	2	5322.112	5366.492
	7	5299.294	5345.983
	18	5578.969	7220.353
LD35161410.las	1	5318.027	5572.295
	2	5317.466	5371.016
	7	5238.349	5346.715
	18	5576.688	7200.488
LD35161413.las	1	5302.709	5544.093
	2	5308.611	5369.222
	7	5251.095	5351.098
	18	5546.478	7226.134
LD35161416.las	1	5331.387	5601.833
	2	5330.383	5391.272
	7	5212.611	5368.329
	18	5602.876	7180.885
LD35161419.las			

*DPH-1.4 Report on Elevation by Class for Tiled Data - continued*

File	Class	Z Min	Z Max
	1	5358.775	5437.282
	2	5366.971	5403.332
	7	5208.792	5375.882
	18	5612.673	7210.527
LD35161422.las	1	5370.665	5609.93
	2	5374.225	5406.554
	7	5275.137	5383.034
	18	7149.402	7254.671
LD35161425.las	1	5336.997	5614.411
	2	5336.603	5429.385
	7	5293.146	5401.738
	18	5603.06	7281.432
LD35161428.las	1	5295.304	5605.238
	2	5294.871	5429.28
	7	5213.425	5406.672
	18	5566.4	7323.991
LD35161431.las	1	5316.728	5629.677
	2	5321.082	5423.119
	7	5223.881	5402.309
	18	5573.857	7284.09
LD35161434.las	1	5351.206	5638.611
	2	5348.588	5428.939
	7	5244.468	5416.052
	18	5666.445	7268.768
LD35161437.las	1	5408.736	5651.376
	2	5414.32	5437.407
	7	5220.288	5419.29
	18	5653.962	7275.625
LD35161440.las	1	5408.742	5650.815
	2	5417.574	5452.919
	7	5254.255	5420.107
	18	5653.522	7371.832
LD35161443.las	1	5316.955	5634.339
	2	5322.909	5447.128
	7	4699.138	5424.838
	18	5564.113	7312.876
LD35191254.las	1	4655.496	4687.681
	2	4656.142	4675.45
	7	4658.272	4658.272

*DPH-1.4 Report on Elevation by Class for Tiled Data - continued*

File	Class	Z Min	Z Max
	18	5203.592	5253.103
LD35191257.las	1	4660.365	4871.184
	2	4660.184	4689.636
	18	4914.783	4914.783
LD35191260.las	1	4672.212	4734.623
	2	4671.618	4705.903
	18	7164.927	7287.817
LD35191263.las	1	4687.448	4737.021
	2	4686.992	4717.753
	18	5137.66	7172.148
LD35191266.las	1	4699.472	4737.117
	2	4698.705	4723.55
	18	5256.092	7183.709
LD35191269.las	1	4713.022	4751.854
	2	4711.355	4751.841
	18	5284.412	7154.635
LD35191272.las	1	4725.201	4758.704
	2	4723.905	4758.452
	7	4607.809	4607.809
	18	5300.695	7165.812
LD35191275.las	1	4735.066	4760.939
	2	4734.498	4759.964
	18	5534.179	7097.492
LD35191278.las	1	4752.09	4790.673
	2	4750.319	4790.565
	18	5453.585	7121.216
LD35191281.las	1	4759.436	4821.073
	2	4758.711	4798.744
	18	5241.745	7159.362
LD35191284.las	1	4772.674	4848.885
	2	4771.9	4816.473
	18	5235.006	7169.346
LD35191287.las	1	4784.702	4853.619
	2	4783.98	4825.663
	18	5110.997	7118.381
LD35191290.las	1	4799.777	4874.433

*DPH-1.4 Report on Elevation by Class for Tiled Data - continued*

File	Class	Z Min	Z Max
	2	4798.376	4821.69
	18	5160.439	7200.842
LD35191293.las	1	4808.275	4839.488
	2	4807.346	4836.427
	7	4809.846	4810.338
	18	5258.372	7254.093
LD35191296.las	1	4823.366	4849.603
	2	4822.648	4849.636
	18	5232.657	7248.197
LD35191299.las	1	4838.967	4872.261
	2	4836.627	4872.307
	18	5174.337	7237.066
LD35191302.las	1	4854.646	4884.387
	2	4852.592	4884.971
	18	5209.12	7196.498
LD35191305.las	1	4874.413	4913.789
	2	4873.878	4915.003
	18	5199.504	7187.243
LD35191308.las	1	4895.558	4945.331
	2	4893.163	4945.965
	18	5221.515	7217.381
LD35191311.las	1	4912.959	5159.478
	2	4912.51	4964.747
	18	5201.633	7194.382
LD35191314.las	1	4944.888	5185.095
	2	4934.616	4988.743
	18	5176.817	7184.681
LD35191317.las	1	4955.249	4999.623
	2	4951.033	5004.668
	18	5230.177	7169.389
LD35191320.las	1	4977.221	5025.551
	2	4970.305	5031.05
	18	5239.025	7152.394
LD35191323.las	1	4997.782	5253.917
	2	4994.34	5051.141
	18	5248.018	7193.148
LD35191326.las			

*DPH-1.4 Report on Elevation by Class for Tiled Data - continued*

File	Class	Z Min	Z Max
	1	5023.733	5284.317
	2	5013.809	5086.991
	18	5289.674	7200.511
LD35191329.las	1	5056.788	5307.453
	2	5050.83	5133.228
	18	5325.117	7185.609
LD35191332.las	1	5083.49	5346.643
	2	5078.743	5178.835
	18	5340.832	7203.283
LD35191335.las	1	5083.812	5358.7
	2	5082.208	5173.458
	18	5349.707	7225.012
LD35191338.las	1	5090.895	5359.97
	2	5086.118	5168.353
	7	5104.353	5125.203
	18	5334.802	7207.075
LD35191341.las	1	5131.118	5361.052
	2	5130.702	5203.133
	7	5126.853	5189.534
	18	5450.691	7208.296
LD35191344.las	1	5131.112	5367.922
	2	5129.15	5259.202
	7	5173.054	5242.903
	18	5407.066	7219.858
LD35191347.las	1	5156.614	5397.922
	2	5154.291	5294.691
	7	5154.747	5272.739
	18	5508.46	7181.072
LD35191350.las	1	5161.364	5375.98
	2	5159.95	5293.336
	7	5213.198	5281.607
	18	5480.652	7230.133
LD35191353.las	1	5170.688	5393.054
	2	5169.681	5299.763
	7	5213.129	5272.716
	18	5482.738	7212.043
LD35191356.las	1	5229.196	5516.852
	2	5227.811	5306.151

*DPH-1.4 Report on Elevation by Class for Tiled Data - continued*

File	Class	Z Min	Z Max
	7	5166.574	5295.537
	18	5484.12	7231.462
LD35191359.las	1	5285.56	5540.914
	2	5293.415	5321.584
	7	5245.734	5308.999
	18	5540.383	7274.31
LD35191362.las	1	5299.461	5562.092
	2	5308.634	5338.018
	7	5207.949	5326.046
	18	5562.663	7280.881
LD35191365.las	1	5299.983	5550.12
	2	5309.195	5336.974
	7	5279.287	5321.899
	18	5547.023	7257.348
LD35191368.las	1	5299.838	5564.451
	2	5306.541	5361.128
	7	5237.175	5345.737
	18	5553.752	7231.659
LD35191371.las	1	5299.543	5556.675
	2	5302.591	5344.32
	7	5156.627	5321.335
	18	5558.621	7309.766
LD35191374.las	1	5302.821	5466.869
	2	5311.243	5340.022
	7	5234.606	5325.212
	18	5568.365	7289.939
LD35191377.las	1	5315.921	5561.088
	2	5319.254	5345.314
	7	5200.741	5329.71
	18	5561.823	7228.339
LD35191380.las	1	5263.087	5566.199
	2	5256.18	5350.741
	7	4763.298	5335.134
	18	5566.295	7278.043
LD35191383.las	1	5193.3	5570.314
	2	5197.204	5349.861
	7	5185.042	5337.04
	18	5533.969	7287.315
LD35191386.las			

*DPH-1.4 Report on Elevation by Class for Tiled Data - continued*

File	Class	Z Min	Z Max
	1	5173.809	5399.743
	2	5172.913	5246.085
	7	5115.698	5209.468
	18	5484.08	7222.305
LD35191389.las	1	5202.955	5428.221
	2	5208.457	5259.173
	7	5199.694	5241.699
	18	5499.188	7315.14
LD35191392.las	1	5240.583	5497.771
	2	5247.818	5276.259
	7	5215.383	5264.957
	18	5504.503	7240.3
LD35191395.las	1	5261.105	5452.125
	2	5263.641	5290.928
	7	5181.971	5275.354
	18	5530.333	7245.09
LD35191398.las	1	5265.98	5515.875
	2	5271.361	5304.064
	7	5215.452	5290.872
	18	5525.146	7235.048
LD35191401.las	1	5284.163	5535.917
	2	5291.069	5316.918
	7	5188.385	5301.781
	18	5534.815	7245.1
LD35191404.las	1	5290.472	5548.529
	2	5299.527	5327.522
	7	5243.169	5311.069
	18	5543.139	7248.824
LD35191407.las	1	5299.501	5565.511
	2	5308.237	5340.331
	7	5196.653	5328.759
	18	5555.041	7260.553
LD35191410.las	1	5275.495	5563.873
	2	5283.657	5352.726
	7	5172.604	5338.766
	18	5546.606	7203.877
LD35191413.las	1	5277.174	5566.866
	2	5283.421	5364.107
	7	5226.45	5352.066



*DPH-1.4 Report on Elevation by Class for Tiled Data - continued*

File	Class	Z Min	Z Max
	18	5538.378	7286.209
LD35191416.las	1	5333.024	5594.152
	2	5341.289	5376.187
	7	5035.807	5363.47
	18	5597.787	7264.969
LD35191419.las	1	5356.869	5601.081
	2	5362.348	5383.841
	7	5126.305	5368.647
	18	5602.978	7236.652
LD35191422.las	1	5327.739	5610.839
	2	5329.412	5386.715
	7	5292.024	5375.524
	18	5616.226	5668.771
LD35191425.las	1	5256.774	5625.415
	2	5259.438	5398.398
	7	5238.261	5387.141
LD35191428.las	1	5280.255	5434.737
	2	5284.74	5403.385
	7	5270.209	5390.029
LD35191431.las	1	5350.16	5627.348
	2	5354.008	5402.962
	7	5088.969	5392.004
	18	5636.239	5636.239
LD35191434.las	1	5375.019	5573.03
	2	5381.807	5429.943
	7	5147.605	5417.712
LD35191437.las	1	5369.563	5610.061
	2	5376.758	5427.502
	7	5193.024	5412.427
	18	5608.361	5728.05
LD35191440.las	1	5345.317	5613.112
	2	5345.002	5427.177
	7	5303.041	5416.272
	18	5589.966	7311.918
LD35191443.las	1	5293.992	5577.472
	2	5293.753	5422.994
	7	5279.697	5366.423
	18	5550.048	7227.725

*DPH-1.4 Report on Elevation by Class for Tiled Data - continued*

File	Class	Z Min	Z Max
LD35221254.las	1	4658.905	4738.842
	2	4658.642	4726.122
	7	4650.457	4712.448
	18	5262.775	7137.44
LD35221257.las	1	4659.994	4881.831
	2	4659.659	4729
	18	4924.692	7245.008
LD35221260.las	1	4669.512	4711.204
	2	4669.351	4711.546
	7	4029.667	4099.185
	18	5116.712	7278.161
LD35221263.las	1	4688.111	4728.524
	2	4687.29	4727.897
	18	5227.532	7101.213
LD35221266.las	1	4699.79	4740.788
	2	4699.138	4743.084
	18	5141.902	7155.858
LD35221269.las	1	4708.429	4765.299
	2	4708.052	4765.348
	18	5178.274	7202
LD35221272.las	1	4725.732	4780.118
	2	4723.875	4783.468
	18	5307.607	7217.807
LD35221275.las	1	4734.607	4798.406
	2	4733.937	4801.05
	18	5092.234	7184.503
LD35221278.las	1	4745.847	4792.828
	2	4744.292	4798.37
	18	5161.532	7196.616
LD35221281.las	1	4758.521	4784.318
	2	4756.529	4784.495
	18	5233.421	7157.194
LD35221284.las	1	4769.039	4795.23
	2	4768.38	4795.214
	18	5195.042	7179.989
LD35221287.las	1	4781.352	4809.741
	2	4779.364	4809.4

*DPH-1.4 Report on Elevation by Class for Tiled Data - continued*

File	Class	Z Min	Z Max
	18	5221.053	7151.935
LD35221290.las	1	4795.607	4837.51
	2	4795.742	4842.166
	18	5095.423	7179.362
LD35221293.las	1	4818.297	4864.232
	2	4817.7	4864.964
	18	7129.215	7229.986
LD35221296.las	1	4828.133	4875.374
	2	4827.645	4876.709
	18	5288.756	5341.909
LD35221299.las	1	4849.439	4902.205
	2	4848.77	4903.137
	18	5266.817	7197.466
LD35221302.las	1	4875.128	4917.073
	2	4872.254	4917.126
	18	5251.932	7172.505
LD35221305.las	1	4885.853	4955.026
	2	4884.616	4955.961
	18	5276.561	7188.001
LD35221308.las	1	4914.298	4989.941
	2	4912.408	4989.823
	18	5271.633	7222.141
LD35221311.las	1	4950.6	5013.369
	2	4945.978	5014.15
	18	5269.215	7192.095
LD35221314.las	1	4965.528	5043.038
	2	4962.506	5043.267
	18	5289.524	7184.441
LD35221317.las	1	4990.692	5252.43
	2	4988.382	5055.387
	18	5272.703	7145.317
LD35221320.las	1	5011.965	5295.413
	2	5004.708	5105.922
	18	5305.232	7132.597
LD35221323.las	1	5032.752	5312.178
	2	5031.02	5103.996

*DPH-1.4 Report on Elevation by Class for Tiled Data - continued*

File	Class	Z Min	Z Max
	18	5321.672	7202.351
LD35221326.las	1	5054.321	5347.358
	2	5051.155	5160.397
	18	5331.846	7200.688
LD35221329.las	1	5089.13	5370.212
	2	5086.994	5208.795
	18	5379.261	7249.867
LD35221332.las	1	5132.014	5433.838
	2	5131.046	5257.909
	7	5155.452	5196.81
	18	5510.087	7236.882
LD35221335.las	1	5159.626	5499.198
	2	5157.965	5284.327
	7	5163.267	5253.717
	18	5500.104	7256.265
LD35221338.las	1	5156.322	5509.733
	2	5156.492	5300.478
	7	5157.447	5210.656
	18	5463.523	7247.673
LD35221341.las	1	5151.715	5489.372
	2	5148.002	5311.167
	7	5151.45	5224.885
	18	5490.297	7231.331
LD35221344.las	1	5194.363	5552.263
	2	5203.179	5329.756
	7	5177.627	5317.804
	18	5513.312	7220.012
LD35221347.las	1	5254.143	5545.707
	2	5259.274	5334.241
	7	5203.782	5321.873
	18	5546.498	7213.043
LD35221350.las	1	5265.514	5538.086
	2	5270.642	5321.866
	7	5159.583	5307.667
	18	5540.018	7222.069
LD35221353.las	1	5271.207	5516.101
	2	5273.113	5304.786
	7	5248.733	5293.753

*DPH-1.4 Report on Elevation by Class for Tiled Data - continued*

File	Class	Z Min	Z Max
	18	5517.961	7220.196
LD35221356.las	1	5276.686	5516.075
	2	5283.854	5301.049
	7	5264.396	5289.993
	18	5518.073	7226.413
LD35221359.las	1	5280.301	5461.636
	2	5287.909	5311.617
	7	5241.633	5300.406
	18	5541.393	7276.006
LD35221362.las	1	5285.386	5532.056
	2	5293.484	5316.197
	7	5115.173	5303.89
	18	5541.259	7259.257
LD35221365.las	1	5282.578	5446.587
	2	5290.318	5315.6
	7	5267.598	5304.045
	18	5543.709	7247.702
LD35221368.las	1	5278.464	5514.093
	2	5288.037	5314.753
	7	5234.081	5302.398
	18	5588.968	7264.434
LD35221371.las	1	5285.144	5516.738
	2	5293.274	5332.184
	7	5214.369	5319.015
	18	5578.23	7314.375
LD35221374.las	1	5290.577	5554.28
	2	5298.949	5333.267
	7	5196.748	5319.373
	18	5550.376	7246.108
LD35221377.las	1	5252.362	5547.906
	2	5250.944	5329.97
	7	5266.246	5318.375
	18	5542.82	7282.361
LD35221380.las	1	5203.887	5528.253
	2	5204.396	5330.081
	7	5102.759	5310.813
	18	5514.713	7243.991
LD35221383.las	1	5160.383	5428.736

*DPH-1.4 Report on Elevation by Class for Tiled Data - continued*

File	Class	Z Min	Z Max
	2	5159.783	5269.514
	7	5135.538	5253.149
	18	5413.46	7239.29
LD35221386.las	1	5166.095	5403.959
	2	5164.931	5232.906
	7	5168.645	5186.062
	18	5516.075	7233.667
LD35221389.las	1	5225.528	5456.397
	2	5224.632	5253.799
	7	5218.648	5241.338
	18	5542.279	7230.343
LD35221392.las	1	5236.079	5423.388
	2	5242.598	5264.74
	7	5184.35	5253.044
	18	5492.916	7244.237
LD35221395.las	1	5243.749	5488.627
	2	5251.043	5279.409
	7	5182.552	5267.083
	18	5491.941	7233.598
LD35221398.las	1	5253.467	5461.095
	2	5258.946	5292.975
	7	5232.04	5278.976
	18	5517.345	7267.072
LD35221401.las	1	5255.147	5467.076
	2	5263.795	5302.325
	7	5253.192	5290.521
	18	5544.822	7289.096
LD35221404.las	1	5275.55	5441.403
	2	5283.769	5313.205
	7	5258.677	5299.711
	18	5538.949	7247.594
LD35221407.las	1	5282.132	5537.479
	2	5289.399	5322.755
	7	5270.157	5311.617
	18	5540.091	7292.279
LD35221410.las	1	5262.375	5550.084
	2	5266.482	5337.558
	7	5239.996	5325.636
	18	5551.623	7308.785

*DPH-1.4 Report on Elevation by Class for Tiled Data - continued*

File	Class	Z Min	Z Max
LD35221413.las	1	5251.059	5571.938
	2	5255.032	5344.241
	7	5200.649	5327.667
	18	5541.268	7295.842
LD35221416.las	1	5304.481	5588.873
	2	5302.772	5364.737
	7	5210.426	5352.575
	18	5576.78	7276.226
LD35221419.las	1	5337.292	5603.952
	2	5336.62	5377.135
	7	4982.293	5364.438
	18	5590.36	7223.447
LD35221422.las	1	5275.665	5603.663
	2	5279.389	5377.214
	7	5253.848	5363.392
	18	5555.576	7236.777
LD35221425.las	1	5222.017	5569.267
	2	5228.07	5355.711
	7	5141.279	5340.38
	18	5533.221	7271.468
LD35221428.las	1	5274.291	5604.352
	2	5275.701	5376.37
	7	5235.154	5365.891
	18	5575.507	7265.468
LD35221431.las	1	5315.186	5611.81
	2	5313.857	5387.712
	7	5148.477	5374.779
	18	5583.939	7254.841
LD35221434.las	1	5333.887	5630.415
	2	5341.259	5402.42
	7	5297.729	5389.628
	18	5600.619	7259.221
LD35221437.las	1	5255.324	5610.625
	2	5258.979	5387.683
	7	5245.035	5369.225
	18	5600.284	7278.27
LD35221440.las	1	5253.382	5583.539
	2	5257.201	5379.126
	7	5226.276	5350.514

*DPH-1.4 Report on Elevation by Class for Tiled Data - continued*

File	Class	Z Min	Z Max
	18	5582.046	7345.622
LD35221443.las	1	5271.151	5546.035
	2	5279.192	5390.422
	7	5131.341	5374.304
	9	5293.303	5294.747
	10	5293.631	5295.459
	18	5532.627	7312.997
LD35251254.las	1	4711.536	4789.528
	2	4714.941	4778.038
	7	4731.106	4752.976
	18	5195.41	7142.597
LD35251257.las	1	4708.016	4779.787
	2	4707.504	4780.679
	7	4727.402	4727.402
	18	4986.398	7179.09
LD35251260.las	1	4705.214	4763.898
	2	4703.196	4768.235
	18	5248.192	7257.374
LD35251263.las	1	4712.202	4776.06
	2	4710.739	4778.042
	18	5225.18	7147.345
LD35251266.las	1	4727.996	4797.52
	2	4727.415	4800.827
	18	5157.936	7168.109
LD35251269.las	1	4748.668	4851.808
	2	4742.891	4851.496
	18	5235.229	7202.177
LD35251272.las	1	4766.779	4844.708
	2	4765.233	4845.4
	18	5201.266	7207.551
LD35251275.las	1	4778.622	4842.054
	2	4776.211	4850.01
	18	5236.978	7188.634
LD35251278.las	1	4781.329	4853.343
	2	4779.948	4855.02
	18	5190.239	7192.525
LD35251281.las	1	4778.406	4849.688



*DPH-1.4 Report on Elevation by Class for Tiled Data - continued*

File	Class	Z Min	Z Max
	2	4777.845	4850.194
	18	5267.158	7211.18
LD35251284.las	1	4784.485	4815.269
	2	4784.052	4817.392
	18	5496.925	7193.093
LD35251287.las	1	4795.259	4827.441
	2	4794.137	4827.139
	7	4470.496	4470.496
	18	5241.164	7156.433
LD35251290.las	1	4810.558	4843.209
	2	4809.318	4847.766
	18	5192.014	7200.514
LD35251293.las	1	4840.243	4886.906
	2	4838.826	4887.369
	18	5275.921	7246.288
LD35251296.las	1	4865.404	4911.772
	2	4864.833	4913.852
	18	5213.326	7216.993
LD35251299.las	1	4869.62	4930.584
	2	4869.298	4936.02
	18	5170.958	7157.436
LD35251302.las	1	4904.387	4953.855
	2	4903.1	4956.637
	18	5211.728	7184.953
LD35251305.las	1	4916.539	4982.021
	2	4915.007	5005.922
	18	5255.423	7185.963
LD35251308.las	1	4957.346	5051.348
	2	4955.948	5055.367
	7	4609.489	4609.489
	18	5252.329	7190.517
LD35251311.las	1	4989.422	5109.698
	2	4988.671	5110.882
	18	5262.319	7208.46
LD35251314.las	1	5014.508	5253.395
	2	5014.045	5154.107
	18	5284.629	7200.589

*DPH-1.4 Report on Elevation by Class for Tiled Data - continued*

File	Class	Z Min	Z Max
LD35251317.las	1	5031.401	5276.325
	2	5030.223	5157.126
	18	5264.533	7188.67
LD35251320.las	1	5055.774	5319.258
	2	5048.904	5201.689
	18	5428.368	7158.962
LD35251323.las	1	5087.427	5321.59
	2	5086.817	5221.082
	7	5161.42	5186.105
	18	5332.584	7181.282
LD35251326.las	1	5104.74	5353.756
	2	5102.693	5273.267
	7	5164.419	5245.377
	18	5353.575	7181.2
LD35251329.las	1	5152.703	5332.653
	2	5150.872	5277.594
	7	4810.663	5265.993
LD35251332.las	1	5209.793	5390.865
	2	5208.877	5290.304
	7	5224.055	5276.938
LD35251335.las	1	5245.823	5425.357
	2	5241.328	5299.008
	7	5249.743	5286.669
	18	7184.936	7271.705
LD35251338.las	1	5269.773	5431.023
	2	5268.831	5307.043
	7	5211.456	5295.826
	18	5552.135	7234.851
LD35251341.las	1	5250.852	5397.617
	2	5244.573	5324.13
	7	5249.287	5312.368
	18	7201.734	7223.398
LD35251344.las	1	5287.348	5372.516
	2	5293.723	5328.539
	7	5154.435	5313.949
	18	7183.099	7230.199
LD35251347.las	1	5270.528	5499.313
	2	5271.338	5321.039

*DPH-1.4 Report on Elevation by Class for Tiled Data - continued*

File	Class	Z Min	Z Max
	7	5212.542	5307.959
	18	5515.707	7219.635
LD35251350.las	1	5255.442	5347.099
	2	5264.783	5300.911
	7	5245.764	5284.76
	18	7124.458	7218.043
LD35251353.las	1	5256.538	5368.841
	2	5265.229	5286.561
	7	5245.272	5274.898
	18	5562.272	7224.605
LD35251356.las	1	5266.774	5442.686
	2	5273.126	5296.604
	7	5248.047	5277.709
	18	5617.505	7226.741
LD35251359.las	1	5272.457	5444.038
	2	5281.029	5298.625
	7	5257.614	5285.59
	18	5558.906	7194.093
LD35251362.las	1	5270.616	5422.289
	2	5274.989	5303.05
	7	5239.514	5290.495
	18	5558.027	7248.932
LD35251365.las	1	5271.131	5447.397
	2	5276.085	5300.76
	7	5257.391	5290.153
	18	5548.079	7231.157
LD35251368.las	1	5273.267	5452.886
	2	5276.554	5299.674
	7	5257.824	5286.394
	18	5534.448	7284.024
LD35251371.las	1	5277.398	5435.534
	2	5276.961	5319.281
	7	5261.633	5306.817
	18	5587.705	7303.371
LD35251374.las	1	5274.953	5450.38
	2	5283.779	5313.073
	7	5131.492	5297.693
	18	5572.81	7268.368
LD35251377.las			

*DPH-1.4 Report on Elevation by Class for Tiled Data - continued*

File	Class	Z Min	Z Max
	1	5239.14	5406.167
	2	5237.955	5312.145
	7	5239.688	5299.435
	18	5529.654	7260.074
LD35251380.las	1	5146.794	5378.077
	2	5146.145	5295.003
	7	5195.295	5283.582
	18	5523.782	7274.175
LD35251383.las	1	5139.468	5402.725
	2	5139.225	5217.283
	18	5413.69	7291.449
LD35251386.las	1	5183.559	5426.61
	2	5181.007	5240.229
	7	5172.477	5223.536
	18	5454.917	7241.413
LD35251389.las	1	5224.051	5460.232
	2	5228.188	5250.094
	7	5216.568	5238.411
	18	5500.461	7220.182
LD35251392.las	1	5231.938	5433.926
	2	5232.358	5254.402
	7	5219.14	5240.147
	18	5514.484	7233.932
LD35251395.las	1	5237.749	5436.137
	2	5241.65	5262.411
	7	5225.462	5250.311
	18	5514.966	7248.798
LD35251398.las	1	5245.446	5397.873
	2	5251.892	5273.346
	7	5236.062	5260.268
	18	5512.778	7261.718
LD35251401.las	1	5250.075	5500.376
	2	5258.339	5288.165
	7	5227.847	5277.125
	18	5501.957	7286.514
LD35251404.las	1	5255.97	5516.531
	2	5264.543	5297.762
	7	5205.196	5280.741
	18	5505.383	7244.92

*DPH-1.4 Report on Elevation by Class for Tiled Data - continued*

File	Class	Z Min	Z Max
LD35251407.las	1	5269.632	5524.49
	2	5277.683	5315.025
	7	5235.665	5303.365
	18	5520.297	7276.885
LD35251410.las	1	5219.038	5541.062
	2	5225.911	5324.619
	7	5200.416	5313.848
	18	5513.69	7280.822
LD35251413.las	1	5220.921	5540.169
	2	5227.736	5320.18
	7	5210.213	5307.886
	10	5238.7	5242.719
	17	5248.008	5250.016
	18	5510.123	7242.256
LD35251416.las	1	5290.652	5551.754
	2	5298.034	5337.529
	7	5222.614	5317.381
	9	5299.901	5300.813
	10	5300.242	5300.613
	18	5539.477	7235.924
LD35251419.las	1	5299.983	5553.65
	2	5307.552	5346.695
	7	5251.213	5321.984
	18	5539.438	7216.58
LD35251422.las	1	5224.52	5551.682
	2	5228.533	5350.898
	7	5209.215	5336
	18	5518.903	7230.711
LD35251425.las	1	5196.696	5506.629
	2	5202.178	5315.714
	7	5160.032	5304.888
	18	5465.77	7253.457
LD35251428.las	1	5256.075	5561.902
	2	5260.836	5359.573
	7	5168.008	5338.693
	18	5551.698	7266.557
LD35251431.las	1	5239.671	5559.175
	2	5235.534	5357.512
	7	5184.009	5333.795
	18	5530.324	7193.476

*DPH-1.4 Report on Elevation by Class for Tiled Data - continued*

File	Class	Z Min	Z Max
LD35251434.las	1	5223.562	5565.022
	2	5228.103	5347.397
	7	5146.978	5336.059
	18	5535.973	7256.81
LD35251437.las	1	5227.834	5488.112
	2	5229.757	5346.456
	7	5211.331	5331.889
	18	5494.467	7289.326
LD35251440.las	1	5257.772	5592.479
	2	5256.965	5374.947
	7	5140.229	5360.97
	18	5526.462	7305.343
LD35251443.las	1	5271.791	5610.428
	2	5274.711	5390.947
	7	4923.809	5378.88
	18	5598.25	7409.263
LD35281254.las	1	4773.868	4877.999
	2	4774.233	4876.03
	7	4793.901	4850.522
	18	5490.776	7155.947
LD35281257.las	1	4746.424	5019.8
	2	4745.079	4845.072
	7	4751.175	4813.655
	18	5228.92	7220.353
LD35281260.las	1	4750.26	4853.96
	2	4749.429	4857.53
	7	4130.92	4673.846
	18	5295.59	7255.33
LD35281263.las	1	4767.72	4867.156
	2	4763.662	4874.705
	18	5225.216	7191.889
LD35281266.las	1	4785.565	4894.961
	2	4777.389	4907.671
	18	5315.104	7212.013
LD35281269.las	1	4806.03	4932.205
	2	4800.86	4932.254
	18	5211.092	7204.864
LD35281272.las	1	4832.874	4929.406

*DPH-1.4 Report on Elevation by Class for Tiled Data - continued*

File	Class	Z Min	Z Max
	2	4831.112	4931.663
	18	5184.57	7288.158
LD35281275.las	1	4844.301	4931.512
	2	4841.585	4937.999
	18	5330.682	7261.498
LD35281278.las	1	4850.374	4945.469
	2	4845.968	4948.455
	18	5303.323	7199.375
LD35281281.las	1	4820	4942.228
	2	4817.49	4945.318
	18	5261.371	7216.744
LD35281284.las	1	4808.816	4888.635
	2	4808.225	4901.978
	18	5242.001	7214.677
LD35281287.las	1	4811.644	4899.216
	2	4811.116	4898.261
	18	5121.105	7175.494
LD35281290.las	1	4825.998	4884.774
	2	4824.088	4891.601
	18	5224.291	7187.719
LD35281293.las	1	4847.756	4888.625
	2	4845.991	4889.305
	18	5182.975	7185.409
LD35281296.las	1	4878.071	4923.192
	2	4877.71	4923.268
	18	5259.028	7190.727
LD35281299.las	1	4916.526	4962.385
	2	4913.881	4962.392
	18	5259.488	7210.114
LD35281302.las	1	4936.673	4996.752
	2	4933.12	4996.65
	7	4963.871	4963.871
	18	5223.349	7175.307
LD35281305.las	1	4959.108	5205.387
	2	4956.184	5083.878
	18	5257.07	7179.152
LD35281308.las			

*DPH-1.4 Report on Elevation by Class for Tiled Data - continued*

File	Class	Z Min	Z Max
	1	5014.547	5343.943
	2	5006.138	5131.594
	18	5339.809	7188.624
LD35281311.las	1	5070.325	5368.618
	2	5054.855	5168.674
	18	5523.142	7217.046
LD35281314.las	1	5115.731	5393.263
	2	5111.112	5192.982
	7	5129.222	5149.819
	18	5491.515	7201.839
LD35281317.las	1	5144.461	5379.651
	2	5140.689	5221.217
	7	5161.647	5210.206
	18	5499.848	7189.91
LD35281320.las	1	5153.727	5437.335
	2	5152.673	5236.453
	7	5180.239	5224.189
	18	5429.595	7266.724
LD35281323.las	1	5193.704	5441.023
	2	5192.539	5268.877
	7	5222.381	5250.154
	18	5502.459	7267.134
LD35281326.las	1	5213.749	5432.259
	2	5212.762	5273.858
	7	5219.16	5248.51
	18	5507.492	7240.422
LD35281329.las	1	5248.559	5412.899
	2	5256.778	5277.84
	7	5226.814	5263.014
	18	5544.635	7232.253
LD35281332.las	1	5258.897	5498.211
	2	5266.466	5300.065
	7	5185.364	5283.162
	18	5506.862	7253.152
LD35281335.las	1	5266.899	5374.487
	2	5275.787	5300.888
	7	5107.887	5281.968
	18	5547.039	7245.757
LD35281338.las			



*DPH-1.4 Report on Elevation by Class for Tiled Data - continued*

File	Class	Z Min	Z Max
	1	5277.552	5381.643
	2	5285.442	5309.602
	7	5232.519	5297.765
	18	5560.993	7155.271
LD35281341.las	1	5275.055	5533.024
	2	5282.568	5316.882
	7	5149.891	5299.619
	18	5539.684	7239.671
LD35281344.las	1	5272.03	5527.335
	2	5267.617	5307.624
	7	5251.348	5296.987
	18	5531.219	7135.809
LD35281347.las	1	5247.007	5400.54
	2	5255.108	5294.176
	7	5240.216	5275.99
	18	7125.524	7130.202
LD35281350.las	1	5249.173	5328.818
	2	5258.031	5277.87
	7	5224.691	5265.367
	18	7074.96	7211.321
LD35281353.las	1	5253.533	5393.28
	2	5259.14	5283.372
	7	5238.031	5261.666
	18	5499.933	7254.506
LD35281356.las	1	5259.888	5510.622
	2	5266.22	5295.767
	7	5245.79	5279.619
	18	5511.081	7217.709
LD35281359.las	1	5256.344	5371.154
	2	5263.789	5298.592
	7	5251.784	5282.824
	18	7151.931	7248.378
LD35281362.las	1	5258.986	5381.243
	2	5261.548	5296.974
	7	5192.431	5271.141
	18	7231.498	7253.197
LD35281365.las	1	5256.823	5367.427
	2	5259.474	5296.892
	7	5238.526	5284.697

*DPH-1.4 Report on Elevation by Class for Tiled Data - continued*

File	Class	Z Min	Z Max
LD35281368.las	1	5254.832	5443.529
	2	5260.124	5295.291
	7	5245.393	5274.802
LD35281371.las	1	5258.133	5342.493
	2	5266.154	5294.012
	7	4567.068	5280.495
LD35281374.las	1	5254.461	5342.752
	2	5252.791	5303.726
	7	5261.81	5288.802
LD35281377.las	1	5189.002	5344.55
	2	5179.091	5297.788
	7	5203.457	5276.705
	18	7163.486	7235.478
LD35281380.las	1	5123.362	5267.795
	2	5123.107	5241.246
	7	5147.929	5227.339
	18	7110.895	7178.253
LD35281383.las	1	5124.38	5218.549
	2	5123.756	5213.313
	18	7166.393	7285.399
LD35281386.las	1	5204.399	5293.237
	2	5204.973	5232.887
	7	5191.866	5221.883
	18	7070.301	7225.786
LD35281389.las	1	5216.755	5397.351
	2	5223.257	5239.422
	7	5206.01	5228.513
	18	5490.56	7209.946
LD35281392.las	1	5223.933	5300.685
	2	5225.255	5248.077
	7	5207.677	5235.124
	18	7087.847	7179.011
LD35281395.las	1	5230.026	5467.138
	2	5235.925	5259.888
	7	5211.82	5246.974
	18	5471.15	7272.984
LD35281398.las	1	5240.869	5326.134
	2	5240.695	5270.281

## *DPH-1.4 Report on Elevation by Class for Tiled Data - continued*

File	Class	Z Min	Z Max
	7	5224.481	5258.195
	18	5624.155	7250.077
LD35281401.las	1	5240.058	5322.539
	2	5248.664	5275.324
	7	5220.688	5258.372
	18	5520.11	7194.07
LD35281404.las	1	5252.273	5504.874
	2	5259.166	5282.811
	7	5230.761	5271.883
	18	5508.729	7202.768
LD35281407.las	1	5216.453	5504.753
	2	5215.462	5298.251
	7	5184.753	5287.788
	18	5528.309	7229.001
LD35281410.las	1	5195.675	5418.178
	2	5195.351	5294.966
	7	5195.459	5284.822
	18	5531.994	7214.589
LD35281413.las	1	5209.858	5416.436
	2	5215.337	5298.687
	7	5202.378	5285.984
	18	5530.888	7215.776
LD35281416.las	1	5282.312	5516.38
	2	5286.374	5311.846
	7	5263.474	5298.812
	18	5525.389	7228.22
LD35281419.las	1	5222.673	5399.107
	2	5217.91	5321.843
	7	5233.418	5297.686
	18	5510.806	7215.56
LD35281422.las	1	5168.382	5371.39
	2	5167.414	5313.68
	7	5166.423	5283.382
	18	5460.819	7198.25
LD35281425.las	1	5168.553	5410.691
	2	5167.824	5315.055
	7	5166.63	5279.566
	18	5438.06	7199.618
LD35281428.las			

*DPH-1.4 Report on Elevation by Class for Tiled Data - continued*

File	Class	Z Min	Z Max
	1	5177.168	5346.85
	2	5176.879	5315.35
	7	5079.485	5282.909
	18	5450.645	7135.199
LD35281431.las	1	5192.69	5400.501
	2	5192.286	5323.844
	7	5186.889	5261.692
	18	5448.467	7191.049
LD35281434.las	1	5204.183	5403.405
	2	5208.188	5334.812
	7	5172.372	5298.999
	18	5547.65	7207.197
LD35281437.las	1	5227.768	5580.911
	2	5228.835	5359.779
	7	5188.083	5339.251
	18	5557.315	7177.023
LD35281440.las	1	5246.499	5585.346
	2	5245.36	5370.944
	7	5108.963	5357.571
	18	5578.024	7208.168
LD35281443.las	1	5267.87	5603.214
	2	5267.204	5384.389
	7	4897.802	5368.539
	18	5604.69	7554.991
LD35311254.las	1	4845.269	4905.364
	2	4844.669	4889.091
	7	4532.57	4875.617
LD35311257.las	1	4824.616	5113.477
	2	4823.32	4895.935
	7	4697.277	4878.894
	18	5123.061	7249.887
LD35311260.las	1	4826.086	4905.213
	2	4823.527	4905.978
	18	5299.264	7186.144
LD35311263.las	1	4880.978	4913.173
	2	4855.781	4914.688
	18	5299.514	7227.991
LD35311266.las	1	4865.171	5104.852

*DPH-1.4 Report on Elevation by Class for Tiled Data - continued*

File	Class	Z Min	Z Max
	2	4862.766	4926.257
	7	4858.957	4878.041
	18	5273.008	7229.372
LD35311269.las	1	4871.07	4929.311
	2	4870.696	4931.417
	18	5253.926	7262.328
LD35311272.las	1	4868.826	4925.236
	2	4868.543	4929.442
	18	5306.157	7290.143
LD35311275.las	1	4868.917	5017.067
	2	4868.461	4927.756
	18	5349.268	7248.542
LD35311278.las	1	4888.474	4926.601
	2	4887.451	4926.65
	18	5295.826	7205.789
LD35311281.las	1	4892.185	4929.183
	2	4891.85	4930.049
	18	5212.198	7216.157
LD35311284.las	1	4883.146	4941.581
	2	4881.516	4943.156
	18	5222.516	7207.735
LD35311287.las	1	4891.48	4961.391
	2	4888.31	4961.421
	18	5236.167	7181.036
LD35311290.las	1	4861.65	4961.234
	2	4860.85	4961.463
	18	5209.366	7190.98
LD35311293.las	1	4866.601	4942.136
	2	4864.902	4943.146
	18	5205.803	7157.801
LD35311296.las	1	4887.015	4971.489
	2	4885.486	4973.816
	18	5287.283	7206.554
LD35311299.las	1	4922.871	5024.442
	2	4920.443	5024.8
	18	5319.655	7207.075
LD35311302.las			

*DPH-1.4 Report on Elevation by Class for Tiled Data - continued*

File	Class	Z Min	Z Max
	1	4960.902	5034.373
	2	4959.695	5038.386
	7	4546.284	4567.612
	18	5275.16	7204.825
LD35311305.las	1	4997.602	5257.549
	2	4996.463	5088.185
	18	5291.364	7149.91
LD35311308.las	1	5037.073	5289.337
	2	5035.233	5150.597
	18	5459.175	7183.588
LD35311311.las	1	5079.649	5353.418
	2	5078.838	5174.868
	7	4988.77	4989.691
	18	5492.066	7205.963
LD35311314.las	1	5122.546	5356.997
	2	5121.935	5196.728
	7	5148.51	5183.421
	18	5500.498	7166.698
LD35311317.las	1	5174.803	5271.256
	2	5177.234	5233.415
	7	5174.186	5211.131
	18	5495.284	7169.923
LD35311320.las	1	5203.9	5414.523
	2	5212.604	5240.774
	7	5202.244	5223.74
	18	5525.648	7259.031
LD35311323.las	1	5219.274	5427.683
	2	5227.175	5248.297
	7	5209.77	5229.346
	18	5565.432	7286.147
LD35311326.las	1	5232.644	5416.187
	2	5239.553	5262.365
	7	5223.372	5248.792
	18	5557.643	7231.652
LD35311329.las	1	5243.346	5392.676
	2	5250.475	5270.14
	7	5232.591	5258.247
	18	7137.929	7264.634
LD35311332.las			

*DPH-1.4 Report on Elevation by Class for Tiled Data - continued*

File	Class	Z Min	Z Max
	1	5250.239	5417.555
	2	5256.686	5278.526
	7	5239.734	5267.23
	18	5498.24	7204.179
LD35311335.las	1	5253.001	5431.557
	2	5248.411	5286.44
	7	5233.526	5275.754
	18	5547.351	7233.473
LD35311338.las	1	5245.639	5484.392
	2	5253.398	5295.16
	7	5236.085	5284.901
	18	5562.663	7237.62
LD35311341.las	1	5251.627	5457.122
	2	5247.266	5299.281
	7	5207.864	5286.564
	18	5535.622	7306.436
LD35311344.las	1	5232.155	5451.465
	2	5241.171	5285.436
	7	5163.694	5273.087
	18	5488.362	7166.941
LD35311347.las	1	5235.751	5369.792
	2	5241.295	5274.474
	7	5230.738	5261.062
	18	7122.023	7166.518
LD35311350.las	1	5234.432	5416.623
	2	5241.689	5274.537
	7	5226.571	5252.732
	18	5532.761	7243.22
LD35311353.las	1	5238.467	5460.442
	2	5244.96	5278.152
	7	5235.495	5254.491
	18	5623.086	7251.131
LD35311356.las	1	5238.785	5485.078
	2	5246.138	5285.659
	7	5228.986	5262.414
	18	5598.673	7239.641
LD35311359.las	1	5244.589	5447.794
	2	5248.5	5274.711
	7	5232.335	5253.051

*DPH-1.4 Report on Elevation by Class for Tiled Data - continued*

File	Class	Z Min	Z Max
	18	5552.915	7240.143
LD35311362.las	1	5237.644	5421.177
	2	5244.176	5295.951
	7	4745.02	5262.909
	18	5592.384	7245.832
LD35311365.las	1	5240.892	5450.921
	2	5243.169	5286.308
	7	5236.413	5255.551
	18	5629.848	7240.13
LD35311368.las	1	5243.539	5446.446
	2	5250.862	5274.077
	7	5231.984	5254.789
	18	5554.602	7227.154
LD35311371.las	1	5232.552	5454.471
	2	5233.838	5279.258
	7	5225.649	5260.413
	18	5588.676	7245.31
LD35311374.las	1	5201.761	5465.58
	2	5209.986	5279.478
	7	5206.013	5246.105
	18	5610.415	7271.669
LD35311377.las	1	5172.509	5386.41
	2	5171.505	5252.798
	7	5173.602	5237.719
	18	5538.25	7235.543
LD35311380.las	1	5107.526	5403.7
	2	5106.814	5198.681
	17	5119.399	5122.729
	18	5501.108	7209.277
LD35311383.las	1	5108.346	5412.122
	2	5107.972	5207.043
	18	5443.598	7030.412
LD35311386.las	1	5177.322	5392.187
	2	5176.374	5226.551
	7	5179.986	5196.354
	18	5488.631	7191.751
LD35311389.las	1	5175.705	5390.668
	2	5175.223	5232.867



*DPH-1.4 Report on Elevation by Class for Tiled Data - continued*

File	Class	Z Min	Z Max
	7	5174.452	5202.677
	18	5540.609	7185.52
LD35311392.las	1	5180.705	5418.667
	2	5178.33	5236.892
	7	5188.106	5212.234
	18	5552.856	5661.235
LD35311395.las	1	5208.943	5443.112
	2	5208.385	5245.6
	7	5211.538	5222.381
	18	5557.518	5695.215
LD35311398.las	1	5224.077	5465.99
	2	5229.609	5251.262
	7	5216.804	5231.075
	18	5550.494	5715.927
LD35311401.las	1	5231.397	5394.221
	2	5237.047	5265.662
	7	5226.282	5245.341
	18	5505.34	5653.972
LD35311404.las	1	5200.449	5499.162
	2	5198.359	5279.297
	7	5201.63	5261.568
	18	5502.338	5653.391
LD35311407.las	1	5142.801	5403.034
	2	5142.582	5278.293
	7	5146.699	5262.601
LD35311410.las	1	5175.728	5313.136
	2	5181.538	5283.89
	7	5171.748	5260.134
LD35311413.las	1	5250.478	5323.523
	2	5249.95	5299.589
	7	5253.336	5282.083
	18	6029.325	6029.325
LD35311416.las	1	5190.15	5325.924
	2	5186.781	5302.253
	7	5193.999	5284.907
LD35311419.las	1	5158.526	5331.492
	2	5157.726	5288.424
	7	4807.392	5273.428

*DPH-1.4 Report on Elevation by Class for Tiled Data - continued*

File	Class	Z Min	Z Max
LD35311422.las	1	5146.669	5292.66
	2	5146.056	5292.322
	7	5161.486	5207.604
	10	5157.637	5162.365
	17	5167.263	5168.339
LD35311425.las	1	5163.438	5325.249
	2	5162.867	5324.674
	7	5220.757	5269.533
LD35311428.las	1	5177.552	5348.523
	2	5177.017	5337.299
	7	4611.136	5311.567
LD35311431.las	1	5231.095	5353.119
	2	5230.623	5329.327
	7	5222.893	5306.226
LD35311434.las	1	5250.573	5376.183
	2	5247.155	5351.39
	7	5275.537	5333.057
LD35311437.las	1	5333.152	5393.788
	2	5333.529	5359.684
	7	5269.478	5346.528
	18	7152.053	7163.168
LD35311440.las	1	5347.345	5395.399
	2	5352.604	5370.885
	7	5249.678	5356.384
LD35311443.las	1	5355.78	5409.5
	2	5359.372	5383.375
	7	4747.933	5362.617
	18	5944.67	6145.952
LD35341254.las	1	4851.431	4902.3
	2	4851.109	4883.114
	7	4868.944	4872.27
	18	5499.782	7090.127
LD35341257.las	1	4838.442	4945.371
	2	4833.675	4892.707
	7	4865.105	4873.55
	18	5255.708	7094.763
LD35341260.las	1	4823.826	4895.6
	2	4823.58	4895.663

*DPH-1.4 Report on Elevation by Class for Tiled Data - continued*

File	Class	Z Min	Z Max
	7	4410.224	4410.224
	18	5277.578	7177.574
LD35341263.las	1	4823.763	4886.391
	2	4823.153	4889.272
	18	5232.529	7159.595
LD35341266.las	1	4829.272	4900.121
	2	4828.95	4892.228
	18	5142.926	5321.748
LD35341269.las	1	4832.982	4876.933
	2	4832.116	4876.752
	18	7195.186	7220.258
LD35341272.las	1	4846.946	4873.179
	2	4845.328	4873.789
LD35341275.las	1	4863.911	4890.263
	2	4859.994	4887.562
	18	5275.035	7201.236
LD35341278.las	1	4880.555	4905.824
	2	4879.37	4907.917
	7	4148.171	4148.171
	18	5353.647	5373.159
LD35341281.las	1	4901.522	4927.913
	2	4898.159	4924.042
	18	5315.012	7083.906
LD35341284.las	1	4910.167	4945.492
	2	4908.75	4945.098
	18	5369.871	7140.229
LD35341287.las	1	4935.722	4976.926
	2	4934.229	4977.684
	18	5370.583	7192.118
LD35341290.las	1	4896.447	5004.186
	2	4895.095	5004.685
	18	7132.604	7172.997
LD35341293.las	1	4900.243	5004.134
	2	4898.908	5004.728
	18	7090.16	7097.325
LD35341296.las	1	4938.629	5072.624

*DPH-1.4 Report on Elevation by Class for Tiled Data - continued*

File	Class	Z Min	Z Max
	2	4931.047	5072.398
	18	7064.274	7070.314
LD35341299.las	1	4979.436	5314.294
	2	4974.009	5128.845
	18	7169.477	7226.511
LD35341302.las	1	5025.101	5288.805
	2	5024.695	5131.053
	18	7104.648	7182.679
LD35341305.las	1	5045.151	5326.574
	2	5037.638	5136.542
	18	5511.892	7129.628
LD35341308.las	1	5089.419	5292.706
	2	5088.156	5162.362
	7	5135.18	5151.679
	18	7102.594	7179.333
LD35341311.las	1	5134.107	5320.501
	2	5133.317	5175.164
	7	5146.578	5156.564
	18	7111.446	7136.009
LD35341314.las	1	5167.342	5325.065
	2	5166.295	5192.618
	7	5161.387	5180.442
	18	5594.008	7201.055
LD35341317.las	1	5179.507	5314.986
	2	5184.422	5216.354
	7	5164.622	5203.3
	18	6900.449	6900.567
LD35341320.las	1	5198.795	5326.548
	2	5199.002	5237.355
	7	5187.454	5224.045
	18	5532.532	7134.349
LD35341323.las	1	5214.606	5292.496
	2	5217.165	5242.818
	7	5203.1	5224.451
	18	7121.584	7213.486
LD35341326.las	1	5224.461	5316.909
	2	5229.182	5253.585
	7	5058.819	5239.264

*DPH-1.4 Report on Elevation by Class for Tiled Data - continued*

File	Class	Z Min	Z Max
LD35341329.las	1	5220.209	5342.804
	2	5229.343	5262.978
	7	5206.6	5249.035
	18	7187.446	7236.36
LD35341332.las	1	5223.411	5317.122
	2	5230.957	5261.328
	7	5221.131	5248.986
	18	7192.315	7206.095
LD35341335.las	1	5216.502	5337.771
	2	5224.435	5261.961
	7	5218.677	5245.803
	18	5544.785	5618.132
LD35341338.las	1	5212.805	5424.819
	2	5220.377	5259.058
	7	5200.052	5246.154
	18	5619.375	7159.743
LD35341341.las	1	5213.707	5380.642
	2	5221.364	5260.062
	7	5203.753	5225.295
	18	5470.671	7240.32
LD35341344.las	1	5212.034	5461.643
	2	5220.967	5259.182
	7	5202.394	5239.488
LD35341347.las	1	5222.286	5421.239
	2	5224.219	5263.47
	7	5222.119	5248.395
	18	6974.55	6974.966
LD35341350.las	1	5217.864	5303.254
	2	5224.34	5262.837
	7	5216.564	5243.306
	18	7228.138	7229.913
LD35341353.las	1	5228.464	5440.612
	2	5234.563	5271.545
	7	5219.094	5249.989
LD35341356.las	1	5227.749	5322.719
	2	5235.252	5254.051
	7	5207.627	5238.336
LD35341359.las	1	5220.488	5359.956

*DPH-1.4 Report on Elevation by Class for Tiled Data - continued*

File	Class	Z Min	Z Max
	2	5225.679	5256.873
	7	5213.536	5244.845
LD35341362.las	1	5206.633	5312.04
	2	5212.198	5255.793
	7	5205.032	5243.211
LD35341365.las	1	5216.705	5437.243
	2	5218.717	5253.274
	7	5206.633	5240.16
LD35341368.las	1	5204.491	5324.304
	2	5210.892	5260.652
	7	5191.263	5244.383
LD35341371.las	1	5198.431	5355.071
	2	5198.726	5258.671
	7	5191.417	5246.226
LD35341374.las	1	5181.679	5415.127
	2	5181.469	5235.665
LD35341377.las	1	5145.095	5219.281
	2	5143.963	5219.639
	18	7141.114	7141.967
LD35341380.las	1	5086.132	5182.811
	2	5085.528	5182.706
LD35341383.las	1	5094.78	5365.741
	2	5093.937	5180.269
	18	5385.567	5385.567
LD35341386.las	1	5134.376	5368.982
	2	5133.07	5184.619
LD35341389.las	1	5138.5	5311.351
	2	5137.975	5179.829
	18	7131.37	7179.074
LD35341392.las	1	5171.597	5233.231
	2	5171.932	5219.284
	7	5177.362	5177.362
	18	7187.499	7202.722
LD35341395.las	1	5201.502	5374.55
	2	5206.873	5231.371
	7	5196.003	5220.213

### DPH-1.4 Report on Elevation by Class for Tiled Data - continued

File	Class	Z Min	Z Max
LD35341398.las	1	5215.462	5320.77
	2	5213.723	5239.238
	7	5109.498	5226.633
LD35341401.las	1	5219.356	5295.357
	2	5228.28	5253.979
	7	5202.017	5234.556
LD35341404.las	1	5143.72	5287.23
	2	5137.86	5254.091
	7	5156.643	5233.976
LD35341407.las	1	5124.583	5283.503
	2	5123.887	5256.079
	7	5235.544	5235.544
LD35341410.las	1	5231.495	5370.199
	2	5229.871	5279.169
	7	5225.19	5244.98
LD35341413.las	1	5194.238	5289.724
	2	5163.152	5283.867
	7	5175.239	5252.148
	18	5914.175	5914.175
LD35341416.las	1	5120.003	5320.747
	2	5119.006	5274.543
	7	5109.704	5109.704
LD35341419.las	1	5127.198	5290.636
	2	5126.676	5273.851
	7	5130.154	5197.496
LD35341422.las	1	5141.574	5321.118
	2	5141.217	5299.763
	7	5182.106	5270.452
LD35341425.las	1	5277.407	5353.503
	2	5278.769	5332.424
	7	5270.252	5292.545
LD35341428.las	1	5275.337	5438.401
	2	5271.751	5322.033
	7	5269.35	5308.543
LD35341431.las	1	5293.533	5348.454
	2	5291.791	5332.916
	7	5285.665	5308.792

*DPH-1.4 Report on Elevation by Class for Tiled Data - continued*

File	Class	Z Min	Z Max
LD35341434.las	1	5303.94	5388.569
	2	5310.478	5341.21
	7	5294.241	5327.575
LD35341437.las	1	5324.779	5386.433
	2	5330.698	5358.188
	7	5200.948	5344.186
LD35341440.las	1	5320.354	5386.597
	2	5319.501	5372.598
	7	5328.834	5351.2
LD35341443.las	1	5313.352	5411.279
	2	5311.797	5379.054
	7	5315.281	5366.613
LD35371254.las	1	4789.882	5058.776
	2	4791.529	4865.597
	7	4326.1	4832.533
	18	5196.099	5239.999
LD35371257.las	1	4787.038	4867.69
	2	4786.362	4851.221
	7	4646.241	4832.563
	18	5071.624	7108.785
LD35371260.las	1	4793.124	4834.967
	2	4789.397	4835.007
	7	4616.388	4616.388
	18	5140.826	7197.732
LD35371263.las	1	4798.603	4829.292
	2	4798.061	4829.269
	18	5199.744	7175.681
LD35371266.las	1	4814.925	4964.298
	2	4813.37	4834.157
	7	4522.455	4522.455
	18	5065.538	7151.518
LD35371269.las	1	4818.173	4852.287
	2	4816.011	4855.581
	18	5216.394	7230.868
LD35371272.las	1	4848.767	4878.301
	2	4839.341	4876.45
	7	4403.515	4738.55
	18	5113.248	7236.862



*DPH-1.4 Report on Elevation by Class for Tiled Data - continued*

File	Class	Z Min	Z Max
LD35371275.las	1	4863.999	4897.73
	2	4863.635	4897.92
	18	5264.018	7186.245
LD35371278.las	1	4878.173	4912.411
	2	4877.359	4919.288
	18	7210.002	7212.43
LD35371281.las	1	4896.647	4937.028
	2	4896.293	4942.533
	18	5441.128	5601.55
LD35371284.las	1	4916.847	4963.51
	2	4916.67	4964.37
	18	5308.191	7257.056
LD35371287.las	1	4944.639	5007.516
	2	4944.16	5008.842
	18	5263.749	7154.9
LD35371290.las	1	4977.851	5100.616
	2	4977.539	5071.276
	18	5316.82	7097.345
LD35371293.las	1	4965.689	5099.862
	2	4965.131	5101.036
	18	5253.621	7088.437
LD35371296.las	1	5005.239	5131.335
	2	5004.708	5117.742
	18	5446.679	5493.066
LD35371299.las	1	5074.032	5145.79
	2	5072.631	5129.465
	7	4900.102	4900.102
	18	5517.663	7157.984
LD35371302.las	1	5119.754	5298.231
	2	5117.693	5143.477
	7	5124.389	5131.617
LD35371305.las	1	5096.427	5203.618
	2	5096.046	5155.456
	7	5122.28	5137.788
LD35371308.las	1	5109.163	5209.32
	2	5108.625	5162.88
	7	5140.164	5151.981

*DPH-1.4 Report on Elevation by Class for Tiled Data - continued*

File	Class	Z Min	Z Max
LD35371311.las	1	5151.482	5220.232
	2	5155.643	5173.034
	7	5142.565	5160.597
LD35371314.las	1	5161.683	5403.05
	2	5167.637	5184.957
	7	5149.629	5170.127
LD35371317.las	1	5179.084	5244.173
	2	5181.824	5200.334
	7	5175.593	5187.431
	18	5593.04	7174.868
LD35371320.las	1	5190.236	5257.683
	2	5195.646	5219.061
	7	5176.223	5205.921
LD35371323.las	1	5206.758	5354.874
	2	5212.211	5235.826
	7	5202.706	5223.805
LD35371326.las	1	5215.144	5345.304
	2	5218.631	5236.86
	7	5205.193	5224.675
LD35371329.las	1	5206.682	5281.643
	2	5205.249	5236.459
	7	5204.091	5222.535
	18	7127.879	7172.413
LD35371332.las	1	5199.865	5278.31
	2	5199.196	5236.686
	7	5196.381	5223.769
LD35371335.las	1	5198.011	5267.916
	2	5197.65	5234.353
	7	5194.645	5220.77
	18	7154.936	7195.301
LD35371338.las	1	5200.862	5269.182
	2	5199.429	5238.612
	7	5194.114	5221.266
	18	5457.581	7201.423
LD35371341.las	1	5201.646	5300.085
	2	5202.818	5232.116
	7	5189.028	5218.359
	18	5597.928	5597.928

*DPH-1.4 Report on Elevation by Class for Tiled Data - continued*

File	Class	Z Min	Z Max
LD35371344.las	1	5198.454	5285.97
	2	5198.09	5232.972
	7	5189.602	5219.251
	18	7128.021	7136.141
LD35371347.las	1	5207.434	5350.721
	2	5207.162	5243.507
	7	5202.145	5230.144
	18	7164.038	7169.792
LD35371350.las	1	5208.989	5309.271
	2	5215.826	5244.583
	7	5200.35	5233.27
	18	7184.261	7203.266
LD35371353.las	1	5220.747	5281.459
	2	5220.272	5256.804
	7	5212.086	5231.4
LD35371356.las	1	5221.082	5275.236
	2	5220.38	5247.404
	7	5212.519	5229.032
LD35371359.las	1	5197.762	5280.196
	2	5196.863	5248.986
	7	5198.254	5233.133
	18	7131.042	7163.549
LD35371362.las	1	5186.02	5269.14
	2	5185.78	5229.235
	7	5193.904	5209.461
LD35371365.las	1	5177.929	5250.921
	2	5177.582	5230.921
	7	5187.086	5216.748
LD35371368.las	1	5169.12	5319.478
	2	5166.925	5228.149
	7	5195.062	5200.229
	18	7182.627	7190.432
LD35371371.las	1	5162.139	5360.288
	2	5159.753	5215.866
	7	5187.106	5200.377
	18	7125.425	7179.756
LD35371374.las	1	5153.215	5361.393
	2	5152.555	5202.375

### DPH-1.4 Report on Elevation by Class for Tiled Data - continued

File	Class	Z Min	Z Max
	7	5177.103	5183.585
LD35371377.las	1	5163.618	5315.383
	2	5162.677	5196.709
LD35371380.las	1	5080.055	5225.186
	2	5079.58	5183.474
LD35371383.las	1	5071.128	5278.336
	2	5071.132	5152.532
LD35371386.las	1	5086.03	5360.308
	2	5085.167	5150.21
	18	6923.346	7165.698
LD35371389.las	1	5098.29	5290.987
	2	5097.696	5173.277
	9	5117.03	5118.704
	10	5117.158	5118.999
	18	5353.136	7166.744
LD35371392.las	1	5137.336	5338.9
	2	5136.049	5213.94
	18	5824.477	7187.738
LD35371395.las	1	5149.304	5331.052
	2	5148.586	5223.766
	7	5195.18	5212.034
LD35371398.las	1	5169.448	5370.406
	2	5169.881	5231.263
	7	5160.16	5218.411
LD35371401.las	1	5174.527	5349.947
	2	5168.313	5242.266
	7	5167.992	5230.373
LD35371404.las	1	5098.31	5387.283
	2	5097.427	5240.747
	7	4874.278	5229.573
	18	7123.687	7189.103
LD35371407.las	1	5117.47	5276.869
	2	5116.942	5242.05
	7	5158.487	5158.487
	18	7121.252	7141.774
LD35371410.las	1	5150.626	5434.202

*DPH-1.4 Report on Elevation by Class for Tiled Data - continued*

File	Class	Z Min	Z Max
	2	5138.454	5247.749
	7	4976.115	5070.452
	18	7197.279	7213.693
LD35371413.las	1	5091.053	5380.882
	2	5090.449	5235.491
	7	4976.772	4994.852
LD35371416.las	1	5108.31	5296.892
	2	5107.729	5256.285
	7	5228.224	5229.661
	18	5364.241	5364.241
LD35371419.las	1	5154.199	5301.919
	2	5144.53	5277.506
	7	5249.901	5260.82
LD35371422.las	1	5249.609	5304.09
	2	5253.808	5296.754
	7	5184.796	5266.19
LD35371425.las	1	5248.024	5326.029
	2	5245.409	5293.319
	7	5249.14	5273.674
	18	5723.617	5806.708
LD35371428.las	1	5265.163	5331.708
	2	5264.57	5296.279
	7	5268.926	5279.697
	18	5737.072	5737.072
LD35371431.las	1	5269.786	5364.041
	2	5269.11	5327.243
	7	5262.785	5305.557
LD35371434.las	1	5277.027	5379.212
	2	5276.256	5336.889
	7	5285.76	5325.455
LD35371437.las	1	5270.813	5377.873
	2	5268.772	5343.536
	7	5278.175	5329.868
LD35371440.las	1	5268.136	5382.637
	2	5270.455	5342.155
	7	5265.655	5324.455
LD35371443.las	1	5269.005	5387.578

*DPH-1.4 Report on Elevation by Class for Tiled Data - continued*

File	Class	Z Min	Z Max
	2	5267.985	5322.384
	7	5122.591	5280.144
LD35401254.las	1	4748.931	4818.028
	2	4752.819	4816.145
	7	4593.242	4794.347
	18	5235.839	7134.166
LD35401257.las	1	4754.718	5000.712
	2	4756.697	4791.86
	7	4401.192	4748.57
	18	5010.525	7114.349
LD35401260.las	1	4776.204	4799.728
	2	4772.979	4799.57
	18	5118.953	7096.111
LD35401263.las	1	4794.059	4814.682
	2	4793.658	4815.82
	18	5254.671	7099.953
LD35401266.las	1	4812.635	4833.714
	2	4812.166	4835.377
	18	5105.78	7080.973
LD35401269.las	1	4823.698	5013.143
	2	4822.668	4858.228
	7	4429.066	4429.066
	18	5193.339	7112.079
LD35401272.las	1	4855.64	5073.52
	2	4854.183	4886.109
	7	4203.272	4203.272
	18	5253.917	7210.927
LD35401275.las	1	4871.191	4909.288
	2	4867.602	4907.405
	18	5298.739	7167.702
LD35401278.las	1	4896.339	4955.879
	2	4894.856	4932.306
	18	5315.613	7140.875
LD35401281.las	1	4921.883	4989.915
	2	4918.796	4960.81
	18	5303.024	7072.296
LD35401284.las	1	4944.564	5141.466

*DPH-1.4 Report on Elevation by Class for Tiled Data - continued*

File	Class	Z Min	Z Max
	2	4942.507	4983.445
	18	5354.015	7219.615
LD35401287.las	1	4966.086	5237.142
	2	4964.35	5039.836
	18	5842.852	7145.557
LD35401290.las	1	5006.22	5186.781
	2	5005.781	5077.477
	7	4975.485	4984.629
	18	5306.64	7175.835
LD35401293.las	1	5027.47	5095.275
	2	5021.762	5092.972
	7	4405.473	5039.18
	18	6814.566	7122.647
LD35401296.las	1	5046.355	5110.577
	2	5045.584	5112.198
	18	7137.788	7153.913
LD35401299.las	1	5068.947	5309.533
	2	5068.517	5117.936
	18	6915.921	7145.842
LD35401302.las	1	5091.155	5320.124
	2	5092.214	5140.547
	7	4718.951	5116.66
	18	7058.861	7142.722
LD35401305.las	1	5103.212	5251.023
	2	5107.693	5152.034
	7	5098.828	5133.28
	18	7076.19	7168.854
LD35401308.las	1	5143.024	5328.913
	2	5142.26	5162.135
	7	5105.341	5105.341
	18	5388.168	7193.375
LD35401311.las	1	5150.269	5283.877
	2	5157.152	5169.589
	7	5136.361	5157.224
	18	7095.022	7127.01
LD35401314.las	1	5157.772	5219.924
	2	5163.563	5185.708
	7	5156.246	5156.246

*DPH-1.4 Report on Elevation by Class for Tiled Data - continued*

File	Class	Z Min	Z Max
	18	5542.751	7209.221
LD35401317.las	1	5177.946	5339.648
	2	5177.116	5200.003
	7	5180.383	5183.658
	18	5669.749	7149.763
LD35401320.las	1	5188.73	5262.804
	2	5195.229	5213.841
	7	5182.86	5193.868
	18	7076.83	7159.428
LD35401323.las	1	5191.81	5378.575
	2	5192.746	5221.138
	7	5196.187	5200.41
	18	7140.803	7141.557
LD35401326.las	1	5191.036	5379.225
	2	5182.467	5221.705
	7	5197.631	5197.631
LD35401329.las	1	5169.333	5357.87
	2	5167.906	5219.146
	18	5586.783	5586.783
LD35401332.las	1	5169.829	5380.485
	2	5172.713	5209.314
	7	5158.592	5180.948
LD35401335.las	1	5171.227	5244.894
	2	5179.34	5202.283
	7	5161.4	5188.772
	18	5579.844	5615.264
LD35401338.las	1	5181.811	5386.078
	2	5189.222	5209.494
	7	5174.097	5190.469
	18	5562.161	5885.618
LD35401341.las	1	5186.935	5376.167
	2	5188.484	5209.474
	7	5173.809	5196.886
LD35401344.las	1	5193.907	5385.147
	2	5192.969	5215.272
LD35401347.las	1	5193.74	5267.299
	2	5198.402	5227.161



*DPH-1.4 Report on Elevation by Class for Tiled Data - continued*

File	Class	Z Min	Z Max
	7	5184.839	5207.345
LD35401350.las	1	5202.634	5251.397
	2	5208.49	5232.887
	7	5194.894	5207.801
	18	5882.57	5882.57
LD35401353.las	1	5206.771	5286.538
	2	5212.998	5238.864
	7	5026.719	5217.529
LD35401356.las	1	5206.43	5260.701
	2	5211.909	5230.042
	7	5198.038	5213.769
LD35401359.las	1	5187.595	5272.877
	2	5187.201	5227.247
	7	4912.93	5214.822
LD35401362.las	1	5166.571	5226.108
	2	5169.389	5201.171
	7	5161.509	5185.616
LD35401365.las	1	5165.354	5341.679
	2	5165.059	5200.38
	7	4669.531	5177.969
LD35401368.las	1	5160.656	5218.477
	2	5160.157	5191.286
	7	5156.945	5174.11
	18	5908.21	5908.21
LD35401371.las	1	5151.492	5217.526
	2	5151.154	5190.61
	7	5163.166	5163.166
LD35401374.las	1	5142.237	5213.907
	2	5141.837	5184.816
	7	5152.49	5172.345
	9	5150.105	5151.945
	10	5150.334	5151.86
LD35401377.las	1	5137.273	5217.696
	2	5136.945	5185.459
	7	5156.433	5164.891
LD35401380.las	1	5126.177	5196.003
	2	5115.515	5169.553

*DPH-1.4 Report on Elevation by Class for Tiled Data - continued*

File	Class	Z Min	Z Max
	7	5132.723	5148.704
LD35401383.las	1	5056.079	5154.75
	2	5055.548	5146.213
	18	7113.267	7117.761
LD35401386.las	1	5053.783	5276.141
	2	5053.349	5130.439
	18	7043.086	7105.275
LD35401389.las	1	5114.275	5342.256
	2	5114.038	5144.058
	7	4294.184	5121.811
	18	5351.564	5360.793
LD35401392.las	1	5125.908	5157.605
	2	5125.351	5152.503
	18	7153.949	7181.104
LD35401395.las	1	5139.055	5378.405
	2	5138.75	5174.189
	18	7183.88	7194.612
LD35401398.las	1	5147.956	5357.683
	2	5147.755	5196.571
	7	5163.323	5175.088
	18	7089.444	7090.252
LD35401401.las	1	5158.979	5277.601
	2	5159.032	5224.675
	7	5157.211	5194.127
LD35401404.las	1	5075.006	5218.815
	2	5074.586	5202.545
	7	5147.283	5184.849
LD35401407.las	1	5063.494	5308.959
	2	5062.68	5177.713
	7	5143.503	5146.515
	18	5328.004	5328.004
LD35401410.las	1	5065.351	5303.021
	2	5064.311	5175.761
LD35401413.las	1	5077.897	5249.73
	2	5077.352	5227.896
	7	5143.586	5211.65
	18	5385.465	5385.465

*DPH-1.4 Report on Elevation by Class for Tiled Data - continued*

File	Class	Z Min	Z Max
LD35401416.las	1	5143.5	5281.535
	2	5139.078	5263.398
	7	5202.25	5244.973
	18	6841.404	6841.61
LD35401419.las	1	5235.905	5298.877
	2	5242.345	5276.456
	7	5231.312	5253.697
LD35401422.las	1	5244.36	5291.003
	2	5249.261	5273.828
	7	4822.057	5249.704
LD35401425.las	1	5241.098	5289.776
	2	5249.793	5267.923
	7	5231.673	5255.314
LD35401428.las	1	5241.863	5300.419
	2	5249.98	5275.045
	7	4536.69	5255.974
LD35401431.las	1	5228.261	5310.003
	2	5232.578	5278.743
	7	5219.757	5261.837
LD35401434.las	1	5224.386	5405.941
	2	5231.033	5292.056
	7	5229.163	5271.62
LD35401437.las	1	5246.85	5388.247
	2	5246.361	5289.268
	7	5240.793	5270.731
LD35401440.las	1	5233.503	5302.552
	2	5241.794	5278.611
	7	5231.384	5258.648
LD35401443.las	1	5229.14	5305.445
	2	5236.735	5284.117
	7	5222.388	5263.592
LD35431254.las	1	4737.008	4775.551
	2	4738.449	4764.095
	7	4728.153	4748.383
	18	5287.552	7159.825
LD35431257.las	1	4752.773	4894.508
	2	4752.366	4778.658

*DPH-1.4 Report on Elevation by Class for Tiled Data - continued*

File	Class	Z Min	Z Max
	18	5047.414	5185.866
LD35431260.las	1	4770.309	4795.453
	2	4769.948	4796.244
	18	5088.29	7113.942
LD35431263.las	1	4786.142	4818.169
	2	4784.603	4818.169
	7	4784.354	4788.232
	18	5208.074	7122.276
LD35431266.las	1	4807.444	4835.289
	2	4806.673	4835.571
	18	5170.751	7063.441
LD35431269.las	1	4826.221	4852.267
	2	4825.003	4855.292
	18	5207.158	7130.442
LD35431272.las	1	4848.612	4878.501
	2	4847.51	4880.295
	18	6935.941	7167.331
LD35431275.las	1	4868.297	4909.813
	2	4867.307	4905.666
	18	5282.033	7156.019
LD35431278.las	1	4899.387	4935.397
	2	4897.753	4937.103
	18	5253.943	5285.327
LD35431281.las	1	4922.408	4974.911
	2	4921.752	4978.202
LD35431284.las	1	4944.839	5011.496
	2	4944.327	5015.699
	18	5226.528	7005.954
LD35431287.las	1	4978.651	5138.448
	2	4978.287	5044.327
	18	5248.188	7076.069
LD35431290.las	1	5003.963	5245.97
	2	5000.489	5075.249
	7	4373.813	4981.309
	18	5295.751	7202.371
LD35431293.las	1	5031.886	5277.46

*DPH-1.4 Report on Elevation by Class for Tiled Data - continued*

File	Class	Z Min	Z Max
	2	5029.944	5095.954
	7	4954.403	5006.197
LD35431296.las	1	5055.489	5319.238
	2	5054.485	5111.702
	7	4916.099	5091.118
	18	5364.914	7193.286
LD35431299.las	1	5097.683	5304.002
	2	5097.191	5129.12
	18	5349.32	7150.517
LD35431302.las	1	5112.929	5278.428
	2	5114.193	5140.091
	7	5107.099	5127.385
LD35431305.las	1	5128.162	5293.493
	2	5135.085	5151.499
	7	5116.647	5137.749
	18	7105.635	7168.883
LD35431308.las	1	5139.829	5378.569
	2	5147.729	5159.839
	7	5123.553	5145.8
	18	5402.099	7237.072
LD35431311.las	1	5146.624	5310.219
	2	5155.236	5170.134
	7	5135.62	5153.087
	18	7106.905	7123.618
LD35431314.las	1	5153.051	5208.536
	2	5158.29	5177.604
	7	5142.788	5162.965
LD35431317.las	1	5164.117	5401.354
	2	5172.391	5198.113
	7	5157.821	5184.376
	18	5410.147	5419.668
LD35431320.las	1	5176.778	5352.069
	2	5183.513	5205.616
	7	5171.072	5186.902
LD35431323.las	1	5169.504	5234.527
	2	5170.141	5204.858
	7	5161.181	5178.966
LD35431326.las			

*DPH-1.4 Report on Elevation by Class for Tiled Data - continued*

File	Class	Z Min	Z Max
	1	5154.225	5354.507
	2	5159.967	5199.461
	7	5144.032	5165.078
LD35431329.las	1	5152.506	5222.506
	2	5159.675	5182.44
	7	5144.291	5160.022
	18	7140.156	7140.57
LD35431332.las	1	5156.656	5318.572
	2	5165.288	5183.382
	7	5147.349	5162.798
LD35431335.las	1	5161.627	5218.579
	2	5167.801	5193.034
	7	5157.201	5172.217
LD35431338.las	1	5166.561	5215.656
	2	5172.664	5196.883
	7	5160.062	5171.512
	18	5703.456	5703.456
LD35431341.las	1	5162.234	5340.045
	2	5170.19	5209.737
	7	5152.48	5181.384
	18	7175.386	7180.629
LD35431344.las	1	5161.246	5302.151
	2	5170.026	5203.664
	7	4700.637	5178.254
	18	5576.15	5640.822
LD35431347.las	1	5181.361	5262.716
	2	5185.82	5215.39
	7	5174.166	5193.159
	18	5798.853	5798.853
LD35431350.las	1	5189.514	5269.52
	2	5195.013	5221.128
	7	4651.907	5203.812
LD35431353.las	1	5190.643	5246.335
	2	5198.808	5233.395
	7	5184.557	5212.791
LD35431356.las	1	5192.851	5246.036
	2	5197.581	5224.724
	7	5185.81	5205.905

*DPH-1.4 Report on Elevation by Class for Tiled Data - continued*

File	Class	Z Min	Z Max
LD35431359.las	1	5184.616	5250.006
	2	5188.582	5217.992
	7	5181.24	5203.792
LD35431362.las	1	5153.563	5218.284
	2	5159.238	5197.985
	7	5143.658	5183.628
LD35431365.las	1	5142.388	5232.506
	2	5151.788	5179.058
	7	5131.984	5157.522
LD35431368.las	1	5129.832	5301.905
	2	5132.345	5173.12
	7	5124.986	5159.527
LD35431371.las	1	5126.41	5343.598
	2	5129.35	5166.036
	7	5116.456	5137.322
LD35431374.las	1	5127.25	5183.904
	2	5125.79	5164.891
	7	5123.07	5142.28
LD35431377.las	1	5106.784	5174.681
	2	5111.509	5152.828
	7	5105.738	5136.505
LD35431380.las	1	5106.847	5160.698
	2	5112.168	5148.018
	7	5099.586	5127.378
LD35431383.las	1	5042.71	5266.528
	2	5041.345	5142.25
	7	5094.822	5110.905
LD35431386.las	1	5045.223	5277.847
	2	5044.849	5116.84
	7	5090.055	5100.124
LD35431389.las	1	5094.419	5293.549
	2	5093.628	5126.693
	7	4834.344	5113.172
LD35431392.las	1	5111.597	5172.67
	2	5111.381	5146.423
	7	5107.792	5126.735
LD35431395.las			

*DPH-1.4 Report on Elevation by Class for Tiled Data - continued*

File	Class	Z Min	Z Max
	1	5124.622	5202.726
	2	5127.906	5175.413
	7	5117.464	5163.887
LD35431398.las	1	5101.998	5203.982
	2	5101.217	5175.777
	7	5145.19	5161.204
LD35431401.las	1	5049.544	5203.562
	2	5049.317	5184.534
	7	5103.802	5164.291
LD35431404.las	1	5043.021	5197.952
	2	5041.916	5169.353
	7	5072.303	5132.923
LD35431407.las	1	5045.804	5130.032
	2	5045.495	5115.121
	7	5048.97	5078.933
LD35431410.las	1	5057.359	5229.675
	2	5059.698	5214.957
	7	5063.464	5189.025
LD35431413.las	1	5123.317	5253.231
	2	5126.168	5230.797
	7	5122.145	5213.116
LD35431416.las	1	5214.169	5269.97
	2	5220.98	5252.772
	7	5210.823	5228.91
LD35431419.las	1	5220.396	5283.867
	2	5227.873	5262.709
	7	5216.968	5229.665
LD35431422.las	1	5227.85	5278.392
	2	5229.488	5264.392
	7	5225.127	5230.718
LD35431425.las	1	5229.648	5283.51
	2	5238.211	5257.073
	7	5219.294	5239.379
LD35431428.las	1	5240.544	5363.155
	2	5243.956	5270.163
	7	4858.944	5250.347
LD35431431.las			



*DPH-1.4 Report on Elevation by Class for Tiled Data - continued*

File	Class	Z Min	Z Max
	1	5223.562	5348.789
	2	5230.39	5272.818
	7	5204.606	5252.873
LD35431434.las	1	5213.438	5308.244
	2	5221.945	5270.314
	7	5208.572	5256.358
LD35431437.las	1	5250.226	5317.716
	2	5251.066	5291.607
	7	5236.256	5272.276
LD35431440.las	1	5249.442	5332.788
	2	5255.577	5305.147
	7	5244.353	5287.667
LD35431443.las	1	5228.123	5328.296
	2	5236.738	5295.176
	7	5220.777	5277.65
LD35461254.las	1	4728.009	4921.798
	2	4733.511	4753.353
	7	4722.628	4737.248
LD35461257.las	1	4745.43	4768.613
	2	4745.086	4771.116
	18	5164.422	5164.422
LD35461260.las	1	4763.609	4783.986
	2	4762.576	4784.698
	18	5251.577	5251.577
LD35461263.las	1	4776.129	4805.912
	2	4775.689	4806.634
LD35461266.las	1	4796.552	4832.933
	2	4794.551	4832.927
	18	7075.117	7080.786
LD35461269.las	1	4821.664	4865.679
	2	4820.856	4865.932
	18	5168.087	5177.824
LD35461272.las	1	4847.215	5094.678
	2	4846.782	4896.24
	18	5219.881	6781.03
LD35461275.las	1	4868.032	4925.823

*DPH-1.4 Report on Elevation by Class for Tiled Data - continued*

File	Class	Z Min	Z Max
	2	4867.29	4926.26
	18	5196.125	7123.057
LD35461278.las	1	4901.978	5163.812
	2	4899.803	4971.03
	18	5208.95	5290.367
LD35461281.las	1	4938.038	5158.835
	2	4936.959	5022.874
	18	7082.079	7095.271
LD35461284.las	1	4979.856	5254.261
	2	4978.215	5056.004
LD35461287.las	1	5015.853	5082.923
	2	5015.124	5084.029
LD35461290.las	1	5046.771	5221.84
	2	5044.353	5095.295
LD35461293.las	1	5076.46	5275.721
	2	5075.085	5099.143
	7	5073.756	5087.257
	18	6850.098	7102.857
LD35461296.las	1	5095.052	5249.284
	2	5095.817	5111.748
	18	5660.094	7048.851
LD35461299.las	1	5105.977	5274.691
	2	5105.577	5126.958
	7	5109.012	5109.012
LD35461302.las	1	5114.773	5283.287
	2	5114.501	5137.388
	7	5109.222	5123.53
	18	7078.375	7088.992
LD35461305.las	1	5125.862	5273.897
	2	5125.498	5148.051
	7	5120.659	5131.617
LD35461308.las	1	5133.832	5291.456
	2	5141.213	5160.649
	7	5135.334	5149.553
	18	6799.255	6799.698
LD35461311.las	1	5149.731	5199.976

*DPH-1.4 Report on Elevation by Class for Tiled Data - continued*

File	Class	Z Min	Z Max
	2	5155.597	5177.572
	7	5145.032	5150.055
LD35461314.las	1	5151.929	5301.541
	2	5158.631	5183.861
	7	4516.864	5160.99
LD35461317.las	1	5166.102	5306.764
	2	5170.209	5194.048
	7	4936.414	5181.82
	18	6435.899	6436.713
LD35461320.las	1	5160.836	5313.221
	2	5155.83	5194.957
	7	5167.234	5183.12
LD35461323.las	1	5145.692	5209.94
	2	5149.068	5185.613
	7	5144.425	5168.031
LD35461326.las	1	5135.134	5312.109
	2	5140.003	5177.089
	7	5124.307	5155.718
LD35461329.las	1	5134.304	5198.51
	2	5141.755	5171.151
	7	5144.865	5150.098
LD35461332.las	1	5155.452	5346.551
	2	5158.582	5188.746
	7	5149.281	5170.59
LD35461335.las	1	5159.235	5208.034
	2	5162.542	5187.795
	7	5154.858	5167.979
LD35461338.las	1	5151.666	5329.894
	2	5152.378	5188.749
	7	4458.866	5165.593
LD35461341.las	1	5132.746	5194.304
	2	5138.139	5177.683
	7	5133.664	5160.321
LD35461344.las	1	5147.106	5380.019
	2	5151.145	5185.807
	7	5143.392	5156.788
	18	5389.071	5389.071

*DPH-1.4 Report on Elevation by Class for Tiled Data - continued*

File	Class	Z Min	Z Max
LD35461347.las	1	5168.438	5239.058
	2	5173.198	5201.21
	7	5162.608	5181.722
LD35461350.las	1	5176.61	5236.607
	2	5182.457	5203.251
	7	5171.473	5188.838
LD35461353.las	1	5172.139	5281.253
	2	5180.777	5209.035
	7	5162.368	5179.435
LD35461356.las	1	5175.931	5225.154
	2	5181.568	5214.353
	7	5167.654	5184.202
LD35461359.las	1	5168.195	5340.993
	2	5170.449	5202.312
	7	5168.753	5182.358
LD35461362.las	1	5127.158	5262.713
	2	5133.704	5198.661
	7	5132.227	5184.757
	18	7093.034	7094.175
LD35461365.las	1	5116.453	5341.072
	2	5123.415	5176.502
	7	5114.366	5114.366
LD35461368.las	1	5107.542	5168.005
	2	5114.455	5152.792
	7	5095.338	5121.305
LD35461371.las	1	5097.782	5338.9
	2	5102.49	5151.499
	7	5088.776	5118.048
LD35461374.las	1	5090.725	5153.818
	2	5094.714	5154.196
LD35461377.las	1	5094.734	5312.076
	2	5091.784	5126.109
LD35461380.las	1	5093.95	5302.01
	2	5092.05	5130.557
LD35461383.las	1	5030.594	5216.476
	2	5030.036	5126.086

*DPH-1.4 Report on Elevation by Class for Tiled Data - continued*

File	Class	Z Min	Z Max
	7	5091.069	5100.308
LD35461386.las	1	5021.647	5101.299
	2	5021.017	5101.319
LD35461389.las	1	5053.205	5150.334
	2	5049.747	5125.892
	7	5071.725	5110.21
LD35461392.las	1	5090.531	5168.126
	2	5078.002	5144.603
	7	5094.56	5130.134
LD35461395.las	1	5044.977	5180.521
	2	5043.169	5159.763
	7	5088.592	5138.792
LD35461398.las	1	5008.336	5163.001
	2	5007.68	5162.759
LD35461401.las	1	5013.737	5123.346
	2	5013.156	5119.635
	7	5059.993	5061.319
LD35461404.las	1	5028.717	5179.757
	2	5028.573	5173.658
	7	5073.156	5151.246
LD35461407.las	1	5043.274	5217.352
	2	5042.208	5196.45
	7	5075.282	5175.757
LD35461410.las	1	5113.809	5249.33
	2	5113.346	5215.209
	7	5158.612	5200.124
LD35461413.las	1	5199.137	5253.546
	2	5206.082	5227.909
	7	5193.989	5211.991
LD35461416.las	1	5204.222	5257.017
	2	5211.827	5234.524
	7	5193.979	5220.049
LD35461419.las	1	5206.269	5262.453
	2	5214.612	5235.167
	7	5201.535	5220.606
LD35461422.las			

*DPH-1.4 Report on Elevation by Class for Tiled Data - continued*

File	Class	Z Min	Z Max
	1	5211.135	5270.091
	2	5216.476	5240.754
	7	4926.453	5228.031
LD35461425.las	1	5220.505	5288.812
	2	5223.425	5256.108
	7	5210.761	5238.165
LD35461428.las	1	5234.698	5292.552
	2	5240.121	5270.334
	7	5226.597	5254.192
LD35461431.las	1	5230.373	5288.792
	2	5238.556	5267.476
	7	5226.558	5247.47
LD35461434.las	1	5237.775	5304.596
	2	5243.215	5276.41
	7	5232.411	5257.555
LD35461437.las	1	5257.955	5314.829
	2	5256.778	5286.548
	7	5247.864	5265.347
LD35461440.las	1	5260.915	5326.505
	2	5266.83	5292.955
	7	5250.554	5278.651
LD35461443.las	1	5273.995	5334.097
	2	5280.222	5298.664
	7	5268.169	5283.966
LD35491254.las	1	4731.093	4749.8
	2	4730.43	4749.721
	18	7001.334	7002.02
LD35491257.las	1	4746.464	4770.296
	2	4745.02	4769.439
	18	5183.257	5183.257
LD35491260.las	1	4752.215	4781.103
	2	4751.887	4793.13
LD35491263.las	1	4772.264	4805.742
	2	4772.146	4806.109
	18	5113.208	5223.631
LD35491266.las	1	4798.042	4847.234

*DPH-1.4 Report on Elevation by Class for Tiled Data - continued*

File	Class	Z Min	Z Max
	2	4796.801	4848.422
	7	4654.8	4654.8
	18	5180.019	5180.019
LD35491269.las	1	4830.702	4886.381
	2	4832.782	4888.465
	7	4177.629	4177.629
LD35491272.las	1	4866.135	4920.069
	2	4865.807	4923.914
	18	5203.831	5203.831
LD35491275.las	1	4896.818	4961.818
	2	4896.129	4962.031
	18	7032.538	7033.326
LD35491278.las	1	4926.64	5003.95
	2	4926.188	5004.14
	18	5247.919	7042.949
LD35491281.las	1	4970.981	5052.099
	2	4970.725	5045.561
LD35491284.las	1	5023.343	5123.015
	2	5017.779	5070.236
	18	5290.101	5290.101
LD35491287.las	1	5056.25	5134.855
	2	5055.744	5089.275
	7	5057.346	5070.236
LD35491290.las	1	5078.126	5121.348
	2	5079.222	5095.521
	7	5070.502	5070.502
LD35491293.las	1	5087.096	5134.53
	2	5088.687	5102.66
LD35491296.las	1	5090.341	5210.058
	2	5094.481	5109.763
	7	5093.71	5095.193
LD35491299.las	1	5095.935	5220.59
	2	5099.193	5119.173
	7	4462.133	5100.046
	18	7037.909	7039.002
LD35491302.las	1	5100.649	5161.394

*DPH-1.4 Report on Elevation by Class for Tiled Data - continued*

File	Class	Z Min	Z Max
	2	5106.935	5126.522
	7	5097.687	5101.42
	18	7091.925	7092.446
LD35491305.las	1	5114.36	5241.489
	2	5116.391	5147.503
	7	5109.048	5120.902
LD35491308.las	1	5125.315	5199.852
	2	5125.429	5161.207
	7	5121.469	5144.98
LD35491311.las	1	5137.664	5203.221
	2	5138.963	5176.479
	7	5131.643	5155.912
	18	6907.102	6907.811
LD35491314.las	1	5151.141	5214.73
	2	5157.844	5178.497
	7	5141.873	5160.164
LD35491317.las	1	5146.83	5213.346
	2	5143.654	5181.811
	7	5149.924	5166.781
LD35491320.las	1	5126.978	5207.65
	2	5124.927	5179.032
	7	5132.965	5160.232
LD35491323.las	1	5106.069	5191.738
	2	5105.725	5165.931
	7	5117.851	5142.191
LD35491326.las	1	5114.908	5331.961
	2	5113.205	5153.635
	7	5113.756	5135.111
LD35491329.las	1	5131.312	5185.98
	2	5137.263	5162.48
	7	5124.809	5149.931
LD35491332.las	1	5141.784	5217.132
	2	5141.105	5186.623
	7	5135.662	5154.34
	18	7129.031	7131.659
LD35491335.las	1	5145.905	5212.65
	2	5153.927	5184.127



*DPH-1.4 Report on Elevation by Class for Tiled Data - continued*

File	Class	Z Min	Z Max
	7	5132.283	5160.341
LD35491338.las	1	5152.293	5196.079
	2	5155.331	5185.226
	7	5145.869	5155.931
LD35491341.las	1	5121.423	5199.156
	2	5121.85	5173.91
	7	5111.443	5146.131
LD35491344.las	1	5139.202	5205.944
	2	5138.628	5177.834
	7	5131.591	5156.722
LD35491347.las	1	5164.786	5344.904
	2	5168.398	5200.708
	7	5156.863	5168.172
LD35491350.las	1	5161.128	5270.941
	2	5159.055	5200.528
	7	5158.769	5181.673
	18	7177.492	7178.716
LD35491353.las	1	5102.742	5218.218
	2	5091.542	5194.324
	7	5156.128	5177.742
LD35491356.las	1	5123.759	5243.936
	2	5114.967	5200.206
	7	5152.975	5172.198
LD35491359.las	1	5126.253	5205.547
	2	5121.364	5193.559
	7	5151.827	5169.973
LD35491362.las	1	5112.441	5184.438
	2	5108.389	5177.834
	7	5127.726	5147.618
LD35491365.las	1	5105.603	5151.292
	2	5104.373	5146.305
LD35491368.las	1	5094.097	5242.132
	2	5087.89	5129.366
	7	5103.1	5116
LD35491371.las	1	5088.645	5156.046
	2	5082.651	5125.236

*DPH-1.4 Report on Elevation by Class for Tiled Data - continued*

File	Class	Z Min	Z Max
	18	7045.793	7046.423
LD35491374.las	1	5080.767	5114.025
	2	5077.08	5114.504
LD35491377.las	1	5086.794	5119.721
	2	5086.105	5119.498
LD35491380.las	1	5001.292	5132.404
	2	4998.743	5116.309
	7	5075.531	5075.531
LD35491383.las	1	4995.302	5244.369
	2	4994.449	5112.972
	18	5253.628	5253.628
LD35491386.las	1	5009.235	5236.502
	2	5008.874	5127.329
	7	5109.973	5109.973
	18	7041.958	7042.722
LD35491389.las	1	5053.287	5164.734
	2	5048.025	5143.205
	7	5084.665	5120.718
LD35491392.las	1	4981.686	5187.982
	2	4981.063	5136.315
	7	5083.241	5083.241
LD35491395.las	1	4981.995	5104.57
	2	4981.745	5104.79
LD35491398.las	1	4996.988	5176.482
	2	4996.68	5152.837
	7	5102.329	5137.667
	18	7068.703	7069.556
LD35491401.las	1	5012.779	5206.391
	2	5011.831	5170.511
	7	5122.998	5144.521
LD35491404.las	1	5120.807	5222.585
	2	5119.681	5188.48
	7	5145.21	5171.23
LD35491407.las	1	5165.702	5225.813
	2	5169.34	5207.883
	7	5155.344	5186.574

*DPH-1.4 Report on Elevation by Class for Tiled Data - continued*

File	Class	Z Min	Z Max
LD35491410.las	1	5181.623	5282.45
	2	5185.941	5216.548
	7	5168.743	5199.327
LD35491413.las	1	5184.602	5333.126
	2	5190.423	5221.069
	7	5176.935	5199.632
LD35491416.las	1	5186.276	5238.3
	2	5194.363	5221.797
	7	5182.877	5203.494
LD35491419.las	1	5198.044	5257.867
	2	5198.513	5234.668
	7	5194.34	5220.373
	18	5700.336	5700.336
LD35491422.las	1	5205.994	5261.594
	2	5212.155	5235.387
	7	5196.889	5215.606
LD35491425.las	1	5217.175	5270.652
	2	5221.938	5253.362
	7	5210.308	5240.954
LD35491428.las	1	5218.687	5275.98
	2	5227.398	5269.205
	7	5212.637	5233.894
LD35491431.las	1	5228.595	5281.508
	2	5231.41	5253.582
	7	5226.059	5240.268
LD35491434.las	1	5243.093	5297.417
	2	5248.825	5271.951
	7	5232.844	5254.514
LD35491437.las	1	5250.967	5307.22
	2	5257.785	5280.17
	7	5242.421	5264.271
	18	5756.947	5756.947
LD35491440.las	1	5260.075	5310.928
	2	5266.617	5287.634
	7	5251.63	5267.841
LD35491443.las	1	5246.709	5328.457
	2	5248.172	5293.506

*DPH-1.4 Report on Elevation by Class for Tiled Data - continued*

File	Class	Z Min	Z Max
	7	5255.439	5282.706
LD35521254.las	1	4726.264	4746.759
	2	4724.118	4747.244
	18	5119.15	5119.15
LD35521257.las	1	4739.679	4766.598
	2	4739.101	4768.084
	18	5184.596	5184.596
LD35521260.las	1	4756.864	4788.376
	2	4756.283	4791.017
	18	5210.708	5210.708
LD35521263.las	1	4781.083	4816.44
	2	4780.128	4817.015
	18	5172.614	5215.452
LD35521266.las	1	4808.918	4856.486
	2	4806.06	4860.131
	18	5205.337	5521.232
LD35521269.las	1	4840.601	4898.848
	2	4840.154	4901.201
	18	5218.897	6911.41
LD35521272.las	1	4889.79	4943.937
	2	4888.399	4946.519
LD35521275.las	1	4928.209	5181.525
	2	4923.868	4996.916
	18	5192.119	5243.3
LD35521278.las	1	4966.726	5030.311
	2	4961.995	5037.211
	7	4468.551	4468.551
	18	5241.079	5241.079
LD35521281.las	1	5008.225	5244.268
	2	5004.094	5057.149
	7	4655.64	4655.64
LD35521284.las	1	5023.701	5120.859
	2	5021.411	5066.844
	18	7056.895	7076.653
LD35521287.las	1	5061.394	5178.129
	2	5056.673	5079.77

*DPH-1.4 Report on Elevation by Class for Tiled Data - continued*

File	Class	Z Min	Z Max
	18	6819.514	6819.629
LD35521290.las	1	5068.825	5192.267
	2	5073.471	5088.901
	7	5061.069	5061.069
LD35521293.las	1	5080.17	5218.533
	2	5085.154	5095.37
LD35521296.las	1	5087.995	5124.107
	2	5091.712	5106.483
	18	7012.489	7013.165
LD35521299.las	1	5088.471	5153.53
	2	5096.102	5119.813
	7	5078.546	5105.918
	18	7086.58	7087.263
LD35521302.las	1	5097.034	5288.024
	2	5102.742	5129.12
	7	5093.363	5102.382
	18	7055.599	7056.603
LD35521305.las	1	5105.016	5167.936
	2	5112.89	5131.761
	7	5102.316	5119.114
LD35521308.las	1	5115.498	5167.427
	2	5122.572	5145.144
	7	4926.316	5125.764
LD35521311.las	1	5129.114	5250.701
	2	5135.849	5170.318
	7	5131.378	5150.967
LD35521314.las	1	5048.274	5197.427
	2	5042.234	5169.081
	7	5118.179	5152.034
LD35521317.las	1	4992.237	5170.003
	2	4990.371	5170.295
LD35521320.las	1	5031.502	5232.079
	2	5028.642	5153.864
	7	5126.059	5139.222
LD35521323.las	1	5107.441	5184.796
	2	5107.047	5153.431

*DPH-1.4 Report on Elevation by Class for Tiled Data - continued*

File	Class	Z Min	Z Max
	7	5116.535	5141.161
LD35521326.las	1	5111.506	5177.647
	2	5110.2	5151.676
	7	5105.511	5131.656
LD35521329.las	1	5123.136	5181.623
	2	5123.592	5158.566
	7	5117.746	5134.14
LD35521332.las	1	5124.389	5198.979
	2	5127.444	5169.678
	7	5123.389	5145.869
LD35521335.las	1	5133.691	5196.112
	2	5132.91	5181.374
	7	5129.947	5154.678
LD35521338.las	1	5134.215	5185.849
	2	5136.935	5170.118
	7	5125.502	5146.492
LD35521341.las	1	5138.828	5192.122
	2	5145.577	5174.465
	7	5133.221	5154.186
LD35521344.las	1	5150.502	5200.209
	2	5153.467	5176.036
	7	5145.311	5161.499
LD35521347.las	1	5146.683	5207.47
	2	5146.335	5180.357
	7	5146.752	5160.898
LD35521350.las	1	5115.538	5199.166
	2	5115.262	5174.776
	7	5134.767	5154.468
LD35521353.las	1	5035.065	5177.854
	2	5034.544	5161.44
	7	5111.689	5144.432
LD35521356.las	1	5005.994	5163.769
	2	5005.21	5144.301
	7	5095.505	5127.198
LD35521359.las	1	5088.038	5175.984
	2	5087.309	5149.504

*DPH-1.4 Report on Elevation by Class for Tiled Data - continued*

File	Class	Z Min	Z Max
	7	5104.255	5134.068
LD35521362.las	1	5069.786	5204.99
	2	5069.245	5125.977
	7	4866.86	4876.982
LD35521365.las	1	5023.966	5147.444
	2	5021.906	5121.597
	7	5096.532	5106.128
	18	6687.943	6688.743
LD35521368.las	1	5031.348	5150.8
	2	5029.983	5115.459
	7	5084.718	5099.16
LD35521371.las	1	5063.563	5109.491
	2	5063.287	5096.289
LD35521374.las	1	5054.596	5220.403
	2	5051.552	5094.744
	7	5072.67	5072.67
	18	5771.701	5771.701
LD35521377.las	1	4978.838	5139.199
	2	4977.733	5102.247
	7	5078.3	5078.3
LD35521380.las	1	4980.151	5140.367
	2	4979.534	5100.032
	7	5061.903	5086.794
	18	5222.713	6952.66
LD35521383.las	1	4994.235	5116.942
	2	4993.294	5116.207
LD35521386.las	1	5061.489	5161.571
	2	5060.193	5137.06
	7	5073.592	5118.983
LD35521389.las	1	4978.615	5158.307
	2	4972.585	5130.305
	7	5079.701	5113.051
LD35521392.las	1	4967.543	5107.572
	2	4967.005	5090.164
	7	5064.163	5074.029
LD35521395.las	1	4984.708	5114.111

*DPH-1.4 Report on Elevation by Class for Tiled Data - continued*

File	Class	Z Min	Z Max
	2	4983.455	5114.071
	7	4588.813	4588.813
LD35521398.las	1	5095.452	5188.894
	2	5058.428	5161.656
	7	5126.243	5142.693
LD35521401.las	1	5105.767	5195.688
	2	5104.268	5169.37
	7	5146.998	5151.364
	18	7086.367	7087.118
LD35521404.las	1	5099.383	5212.02
	2	5098.363	5183.874
	7	5154.721	5168.769
LD35521407.las	1	5101.128	5213.779
	2	5098.422	5190.885
	7	5165.157	5174.57
LD35521410.las	1	5123.336	5228.838
	2	5120.475	5194.501
	7	5174.475	5178.562
	18	5502.745	5502.745
LD35521413.las	1	5138.75	5223.425
	2	5138.008	5199.271
	7	5179.845	5183.963
LD35521416.las	1	5182.381	5240.337
	2	5183.451	5205.623
	7	5172.155	5181.853
LD35521419.las	1	5194.015	5248.867
	2	5190.662	5215.14
	7	5188.956	5188.956
LD35521422.las	1	5198.641	5256.312
	2	5196.154	5227.221
	7	5205.436	5205.436
LD35521425.las	1	5203.49	5263.9
	2	5202.293	5235.833
	7	5205.124	5219.232
LD35521428.las	1	5212.043	5276.279
	2	5210.062	5242.972
	7	5209.655	5221.597



*DPH-1.4 Report on Elevation by Class for Tiled Data - continued*

File	Class	Z Min	Z Max
LD35521431.las	1	5229.032	5281.262
	2	5230.564	5259.189
	7	5229.77	5242.946
LD35521434.las	1	5240.554	5298.858
	2	5242.063	5271.305
	7	5239.888	5259.058
LD35521437.las	1	5251.302	5306.472
	2	5251.282	5276.026
	7	5241.075	5255.97
LD35521440.las	1	5253.221	5309.635
	2	5252.385	5279.835
	7	5253.808	5263.444
LD35521443.las	1	5228.789	5426.321
	2	5227.526	5281.171
	7	5256.896	5258.339
LD35551254.las	1	4724.046	4742.29
	2	4723.268	4742.304
LD35551257.las	1	4740.345	4765.391
	2	4738.944	4765.44
LD35551260.las	1	4757.313	4789.63
	2	4756.792	4789.541
	18	5130.475	7026.751
LD35551263.las	1	4777.116	4812.395
	2	4776.687	4813.862
LD35551266.las	1	4805.62	4859.928
	2	4805.004	4860.158
LD35551269.las	1	4852.694	4911.818
	2	4852.044	4911.709
	18	7040.901	7048.628
LD35551272.las	1	4901.083	4983.589
	2	4900.348	4983.599
	18	5219.711	5238.877
LD35551275.las	1	4939.488	5011.64
	2	4938.845	5012.001
	18	5209.012	5228.201
LD35551278.las			

*DPH-1.4 Report on Elevation by Class for Tiled Data - continued*

File	Class	Z Min	Z Max
	1	4971.375	5042.336
	2	4965.384	5037.063
LD35551281.las	1	4993.628	5050.138
	2	4991.033	5050.046
LD35551284.las	1	5016.256	5064.275
	2	5013.514	5064.613
LD35551287.las	1	5051.23	5078.894
	2	5046.584	5073.937
LD35551290.las	1	5070.298	5246.266
	2	5062.503	5089.458
	18	7034.914	7035.721
LD35551293.las	1	5078.96	5096.745
	2	5078.445	5095.055
	7	5080.407	5080.407
	18	5735.244	5735.244
LD35551296.las	1	5089.704	5264.458
	2	5089.406	5103.786
LD35551299.las	1	5098.425	5126.88
	2	5097.923	5121.509
LD35551302.las	1	5105.718	5154.596
	2	5105.144	5135.757
LD35551305.las	1	5116.794	5240.288
	2	5116.315	5136.089
LD35551308.las	1	5095.318	5304.051
	2	5091.41	5140.626
LD35551311.las	1	5018.189	5174.002
	2	5012.69	5174.022
	7	5036.299	5036.299
LD35551314.las	1	4944.57	5152.729
	2	4939.511	5159.986
LD35551317.las	1	4927.822	5084.294
	2	4924.685	5084.721
LD35551320.las	1	4961.847	5112.011
	2	4960.955	5111.922

*DPH-1.4 Report on Elevation by Class for Tiled Data - continued*

File	Class	Z Min	Z Max
	18	7064.779	7065.895
LD35551323.las	1	5038.51	5142.234
	2	5024.747	5123.313
LD35551326.las	1	5102.988	5161.571
	2	5099.734	5131.902
LD35551329.las	1	5112.404	5154.954
	2	5110.715	5130.121
LD35551332.las	1	5116.263	5166.033
	2	5112.756	5137.208
	7	5116.886	5116.886
LD35551335.las	1	5122.667	5145.452
	2	5121.371	5145.659
LD35551338.las	1	5130.715	5166.049
	2	5128.901	5166.22
LD35551341.las	1	5142.004	5174.917
	2	5138.408	5166.069
LD35551344.las	1	5139.836	5170.328
	2	5137.818	5171.066
LD35551347.las	1	5091.007	5172.857
	2	5071.673	5172.762
	7	5131.469	5131.469
LD35551350.las	1	5006.217	5145.767
	2	5002.812	5146.689
LD35551353.las	1	4996.266	5126.263
	2	4993.307	5130.167
	7	4698.596	4698.596
LD35551356.las	1	4954.039	5094.508
	2	4953.291	5094.511
LD35551359.las	1	4988.1	5104.55
	2	4984.878	5106.565
LD35551362.las	1	4991.949	5090.114
	2	4988.169	5087.628
LD35551365.las	1	4936.45	5069.557

*DPH-1.4 Report on Elevation by Class for Tiled Data - continued*

File	Class	Z Min	Z Max
	2	4936.158	5072.851
LD35551368.las	1	4929.79	5067.805
	2	4928.251	5067.04
LD35551371.las	1	4941.703	5072.877
	2	4941.122	5071.998
LD35551374.las	1	4945.505	5066.02
	2	4944.665	5065.708
	17	4973.943	4976.391
LD35551377.las	1	4961.129	5052.51
	2	4960.764	5051.466
LD35551380.las	1	4977.933	5087.585
	2	4977.178	5075.154
LD35551383.las	1	5035.308	5121.958
	2	5033.609	5118.714
LD35551386.las	1	4953.458	5115.131
	2	4953.005	5114.271
LD35551389.las	1	4949.905	5071.45
	2	4949.383	5071.627
LD35551392.las	1	4962.782	5090.279
	2	4961.975	5090.429
LD35551395.las	1	5039.819	5108.5
	2	5037.083	5108.294
LD35551398.las	1	5062.756	5114.038
	2	5062.323	5114.911
	7	4332.711	4332.711
	18	5524.671	5524.671
LD35551401.las	1	5061.174	5119.074
	2	5060.971	5118.609
LD35551404.las	1	5067.795	5105.564
	2	5067.181	5105.564
LD35551407.las	1	5076.568	5119.973
	2	5076.217	5120.498
LD35551410.las	1	5087.529	5148.326

*DPH-1.4 Report on Elevation by Class for Tiled Data - continued*

File	Class	Z Min	Z Max
	2	5087.129	5148.553
LD35551413.las	1	5129.852	5179.337
	2	5129.189	5187.23
LD35551416.las	1	5167.644	5192.946
	2	5167.162	5195.652
LD35551419.las	1	5177.972	5199.412
	2	5176.758	5199.694
LD35551422.las	1	5183.352	5220.784
	2	5181.755	5205.669
	7	5184.773	5184.773
LD35551425.las	1	5194.996	5266.207
	2	5191.696	5225.4
LD35551428.las	1	5208.287	5278.739
	2	5207.949	5237.07
LD35551431.las	1	5220.928	5292.768
	2	5220.577	5250.114
	7	5207.106	5217.473
LD35551434.las	1	5235.308	5295.413
	2	5234.084	5255.085
LD35551437.las	1	5242.473	5264.953
	2	5241.007	5265.498
LD35551440.las	1	5204.931	5273.69
	2	5204.228	5265.36
LD35551443.las	1	5212.627	5296.125
	2	5212.378	5254.281
LD35581254.las	1	4728.754	4755.765
	2	4726.825	4755.883
LD35581257.las	1	4741.693	4781.119
	2	4739.354	4781.263
LD35581260.las	1	4766.477	4808.537
	2	4765.207	4808.878
LD35581263.las	1	4790.282	4829.895
	2	4788.783	4829.751

*DPH-1.4 Report on Elevation by Class for Tiled Data - continued*

File	Class	Z Min	Z Max
LD35581266.las	1	4808.252	4875.423
	2	4805.984	4875.676
LD35581269.las	1	4854.705	4957.812
	2	4851.814	4957.877
LD35581272.las	1	4912.47	5001.712
	2	4906.178	5002.431
LD35581275.las	1	4964.478	5036.197
	2	4962.949	5016.306
LD35581278.las	1	4999.816	5048.635
	2	4997.903	5033.73
LD35581281.las	1	4997.424	5066.053
	2	4995.994	5046.292
LD35581284.las	1	5001.706	5082.034
	2	5001.197	5063.687
LD35581287.las	1	5042.88	5093.238
	2	5031.791	5066.693
LD35581290.las	1	5056.23	5109.642
	2	5055.197	5083.75
LD35581293.las	1	5075.16	5094.701
	2	5073.477	5095.292
	7	5074.134	5074.134
LD35581296.las	1	5089.117	5134.045
	2	5087.631	5107.703
LD35581299.las	1	5055.79	5124.626
	2	5055.105	5120.226
	7	5102.326	5102.326
LD35581302.las	1	5014.813	5124.005
	2	5013.32	5127.421
LD35581305.las	1	5001.201	5142.532
	2	5000.052	5135.515
	7	5107.155	5117.158
LD35581308.las	1	4950.896	5129.179
	2	4950.069	5140.177
LD35581311.las			

*DPH-1.4 Report on Elevation by Class for Tiled Data - continued*

File	Class	Z Min	Z Max
	1	4904.016	5090.82
	2	4903.215	5096.742
LD35581314.las	1	4877.3	5015.233
	2	4875.653	5017.706
	9	4889.465	4890.007
	10	4889.6	4890.522
LD35581317.las	1	4890.092	4984.009
	2	4889.761	4984.564
	9	4889.439	4889.833
	10	4889.597	4890.282
LD35581320.las	1	4936.309	5029.324
	2	4935.958	5039.462
LD35581323.las	1	4991.168	5104.672
	2	4990.226	5106.414
LD35581326.las	1	5025.43	5139.005
	2	5021.358	5114.622
LD35581329.las	1	5086.827	5152.158
	2	5084.695	5114.612
LD35581332.las	1	5103.011	5169.816
	2	5102.231	5127.673
LD35581335.las	1	5108.33	5173.733
	2	5108.146	5133.248
LD35581338.las	1	5119.872	5171.2
	2	5115.449	5142.126
LD35581341.las	1	5126.463	5144.632
	2	5124.799	5144.747
LD35581344.las	1	5130.977	5154.084
	2	5125.859	5154.13
LD35581347.las	1	5082.877	5148.448
	2	5082.539	5148.812
LD35581350.las	1	4998.733	5117.509
	2	4998.432	5119.081
LD35581353.las	1	4963.314	5075.229
	2	4962.379	5075.721

*DPH-1.4 Report on Elevation by Class for Tiled Data - continued*

File	Class	Z Min	Z Max
LD35581356.las	1	4923.307	5039.77
	2	4921.581	5044.314
LD35581359.las	1	4918.284	5045.548
	2	4916.903	5046.45
LD35581362.las	1	4908.33	5021.355
	2	4907.392	5024.268
	10	4918.612	4921.962
	17	4927.428	4928.182
LD35581365.las	1	4912.169	5008.133
	2	4911.191	5008.642
	10	4914.767	4916.286
	17	4927.671	4928.196
LD35581368.las	1	4923.842	5057.437
	2	4923.419	5056.555
LD35581371.las	1	4935.42	5054.662
	2	4934.813	5054.652
LD35581374.las	1	4952.093	5059.973
	2	4951.47	5061.118
	17	4972.69	4977.214
LD35581377.las	1	4955.912	5074.832
	2	4955.646	5074.468
LD35581380.las	1	5011.174	5072.191
	2	5010.728	5071.433
LD35581383.las	1	4957.021	5068.281
	2	4956.125	5067.89
LD35581386.las	1	4931.663	5053.927
	2	4931.355	5053.523
LD35581389.las	1	4945.44	5079.35
	2	4944.577	5079.225
LD35581392.las	1	5023.733	5086.67
	2	5023.218	5086.725
LD35581395.las	1	5068.386	5105.961
	2	5071.653	5105.069
LD35581398.las	1	5046.853	5106.46



*DPH-1.4 Report on Elevation by Class for Tiled Data - continued*

File	Class	Z Min	Z Max
	2	5046.509	5105.738
LD35581401.las	1	5014.35	5071.194
	2	5014.337	5070.902
	9	5014.281	5024.081
	10	5014.36	5024.258
LD35581404.las	1	5014.396	5099.891
	2	5014.37	5078.684
	9	5014.245	5015.141
	10	5014.317	5014.826
LD35581407.las	1	5054.527	5090.023
	2	5053.93	5090.544
LD35581410.las	1	5069.117	5131.053
	2	5067.349	5130.944
LD35581413.las	1	5116.217	5170.882
	2	5115.741	5170.643
LD35581416.las	1	5130.377	5180.544
	2	5130.006	5180.226
LD35581419.las	1	5147.801	5181.742
	2	5146.866	5181.971
LD35581422.las	1	5162.588	5205.577
	2	5162.106	5205.38
LD35581425.las	1	5190.17	5253.828
	2	5189.99	5211.732
	7	5160.229	5192.312
LD35581428.las	1	5206.286	5271.633
	2	5205.934	5230.813
LD35581431.las	1	5218.257	5292.329
	2	5217.693	5248.9
	18	5696.859	5696.859
LD35581434.las	1	5223.661	5292.289
	2	5223.326	5249.619
LD35581437.las	1	5187.952	5291.505
	2	5187.572	5261.092
LD35581440.las	1	5194.255	5281.207

*DPH-1.4 Report on Elevation by Class for Tiled Data - continued*

File	Class	Z Min	Z Max
	2	5193.628	5253.487
LD35581443.las	1	5221.951	5285.688
	2	5221.282	5245.446
LD35611254.las	1	4709.459	4760.968
	2	4707.156	4762.76
LD35611257.las	1	4719.889	4785.391
	2	4717.776	4787.1
LD35611260.las	1	4736.864	4813.911
	2	4735.437	4815.145
LD35611263.las	1	4793.458	4846.929
	2	4786.87	4842.513
LD35611266.las	1	4786.46	4874.938
	2	4785.745	4875.591
LD35611269.las	1	4786.89	4954.711
	2	4786.66	4955.226
	17	4838.793	4839.318
LD35611272.las	1	4846.191	4995.846
	2	4844.925	4984.121
LD35611275.las	1	4899.777	5026.64
	2	4898.868	4998.855
LD35611278.las	1	4912.093	5011.742
	2	4910.6	5012.172
LD35611281.las	1	4935.63	5020.981
	2	4934.468	5021.46
LD35611284.las	1	4982.201	5054.731
	2	4980.794	5051.817
LD35611287.las	1	5015.974	5065.275
	2	5014.353	5062.91
	18	5290.669	5290.669
LD35611290.las	1	5049.452	5077.572
	2	5047.92	5079.718
	7	5057.907	5058.117
LD35611293.las	1	5028.323	5103.454

*DPH-1.4 Report on Elevation by Class for Tiled Data - continued*

File	Class	Z Min	Z Max
	2	5027.264	5088.425
LD35611296.las	1	4963.182	5190.314
	2	4961.775	5101.83
	18	5251.299	5298.277
LD35611299.las	1	4916.257	5098.084
	2	4915.374	5102.267
	18	5203.599	5203.599
LD35611302.las	1	4906.339	5054.908
	2	4905.876	5055.154
LD35611305.las	1	4896.335	5015.367
	2	4896.063	5015.2
LD35611308.las	1	4877.73	5000.315
	2	4877.405	5001.204
LD35611311.las	1	4836.329	4956.033
	2	4835.689	4957.549
LD35611314.las	1	4834.643	4906.831
	2	4833.448	4908.346
	9	4889.426	4889.892
	10	4889.554	4890.325
LD35611317.las	1	4863.465	4972.441
	2	4860.164	4976.332
	9	4889.36	4889.898
	10	4889.475	4890.591
LD35611320.las	1	4882.162	4990.712
	2	4881.411	5005.646
	9	4929.108	4930.072
	10	4929.209	4930.075
LD35611323.las	1	4941.158	5083.366
	2	4940.282	5083.481
LD35611326.las	1	5014.747	5136.414
	2	5010.525	5097.46
LD35611329.las	1	5069.747	5319.937
	2	5068.776	5102.637
LD35611332.las	1	5079.701	5142.582
	2	5087.847	5111.775

*DPH-1.4 Report on Elevation by Class for Tiled Data - continued*

File	Class	Z Min	Z Max
LD35611335.las	1	5096.145	5114.977
	2	5095.794	5115.941
LD35611338.las	1	5103.881	5139.002
	2	5104.95	5129.796
LD35611341.las	1	5111.709	5138.812
	2	5111.128	5139.248
LD35611344.las	1	5116.338	5144.386
	2	5115.39	5144.885
LD35611347.las	1	5023.612	5152.637
	2	5020.564	5143.851
LD35611350.las	1	4977.772	5106.899
	2	4971.063	5109.209
LD35611353.las	1	4942.421	5053.55
	2	4940.495	5053.999
LD35611356.las	1	4916.896	5017.716
	2	4914.58	5017.71
LD35611359.las	1	4888.57	4980.118
	2	4887.211	4950.863
LD35611362.las	1	4896.112	5014.245
	2	4895.335	5014.039
LD35611365.las	1	4929.793	5078.691
	2	4926.857	5078.126
LD35611368.las	1	5009.15	5079.698
	2	5007.159	5079.032
LD35611371.las	1	5007.785	5044.767
	2	5004.468	5044.084
LD35611374.las	1	5011.785	5064.166
	2	5008.317	5063.199
LD35611377.las	1	4988.523	5073.73
	2	4987.201	5073.464
LD35611380.las	1	4941.033	5061.994
	2	4940.003	5061.125
LD35611383.las			

*DPH-1.4 Report on Elevation by Class for Tiled Data - continued*

File	Class	Z Min	Z Max
	1	4911.581	5037.798
	2	4910.81	5037.175
LD35611386.las	1	4924.56	5049.042
	2	4924.245	5048.566
LD35611389.las	1	4981.762	5090.495
	2	4980.964	5090.062
LD35611392.las	1	5067.122	5095.79
	2	5066.148	5094.501
LD35611395.las	1	5074.019	5102.158
	2	5073.678	5098.238
LD35611398.las	1	5045.997	5086.765
	2	5045.653	5088.802
LD35611401.las	1	5014.304	5078.779
	2	5014.353	5075.213
	9	5014.235	5015.111
	10	5014.327	5014.878
LD35611404.las	1	5014.193	5075.042
	2	5014.344	5075.121
	9	5014.166	5015.128
	10	5014.321	5015.056
LD35611407.las	1	5048.999	5086.857
	2	5048.231	5094.662
LD35611410.las	1	5082.506	5135.977
	2	5082.323	5135.498
LD35611413.las	1	5109.862	5171.184
	2	5108.704	5151.525
LD35611416.las	1	5127.575	5182.086
	2	5120.479	5151.791
	7	5090.964	5090.964
LD35611419.las	1	5126.919	5187.306
	2	5125.318	5166.712
LD35611422.las	1	5140.656	5217.913
	2	5139.704	5192.27
LD35611425.las	1	5158.159	5232.191

*DPH-1.4 Report on Elevation by Class for Tiled Data - continued*

File	Class	Z Min	Z Max
	2	5156.361	5208.343
LD35611428.las	1	5179.058	5257.736
	2	5178.805	5222.391
LD35611431.las	1	5177.096	5259.72
	2	5176.765	5228.07
LD35611434.las	1	5173.303	5250.724
	2	5171.847	5237.657
LD35611437.las	1	5182.345	5249.622
	2	5180.387	5237.814
LD35611440.las	1	5202.401	5266.089
	2	5201.331	5229.258
LD35611443.las	1	5212.828	5289.707
	2	5210.144	5241.18
LD35641254.las	1	4634.233	4717.96
	2	4632.438	4718.435
LD35641257.las	1	4642.317	4738.143
	2	4641.457	4739.744
LD35641260.las	1	4674.748	4803.829
	2	4670.975	4804.098
LD35641263.las	1	4703.383	4823.475
	2	4696.923	4824.905
LD35641266.las	1	4714.246	4828.685
	2	4713.012	4830.095
LD35641269.las	1	4750.807	4843.432
	2	4749.735	4844.915
	17	4781.857	4782.946
LD35641272.las	1	4789.577	4945.554
	2	4786.322	4945.538
LD35641275.las	1	4836.906	4995.203
	2	4836.23	4995.364
LD35641278.las	1	4890.495	5036.374
	2	4890.016	5024.983
LD35641281.las			

*DPH-1.4 Report on Elevation by Class for Tiled Data - continued*

File	Class	Z Min	Z Max
	1	4935.463	5035.525
	2	4934.432	5036.578
LD35641284.las	1	4929.265	5040.052
	2	4921.545	5041.151
LD35641287.las	1	4897.3	5055.948
	2	4894.971	5056.128
LD35641290.las	1	4912.211	5067.418
	2	4910.164	5068.048
	7	4973.878	5010.83
LD35641293.las	1	4873.753	5067.828
	2	4869.383	5067.752
	7	4946.05	4946.05
	18	11490.971	11491.03
LD35641296.las	1	4901.808	5054.842
	2	4893.763	5045.498
	18	5307.732	5307.732
LD35641299.las	1	4851.362	4964.97
	2	4849.193	4964.757
LD35641302.las	1	4831.171	4930.994
	2	4830.102	4931.89
LD35641305.las	1	4823.087	4918.012
	2	4822.418	4908.684
LD35641308.las	1	4816.477	4900.446
	2	4815.919	4899.009
LD35641311.las	1	4800.046	4877.451
	2	4799.541	4877.684
LD35641314.las	1	4804.764	4863.832
	2	4804.479	4864.757
LD35641317.las	1	4837.395	4902.671
	2	4836.716	4909.882
LD35641320.las	1	4865.761	4971.161
	2	4864.912	4982.588
LD35641323.las	1	4924.826	5074.366
	2	4923.612	5074.36

*DPH-1.4 Report on Elevation by Class for Tiled Data - continued*

File	Class	Z Min	Z Max
LD35641326.las	1	5005.528	5098.589
	2	5004.6	5083.684
LD35641329.las	1	5028.13	5111.059
	2	5027.355	5091.985
LD35641332.las	1	5080.823	5125.301
	2	5079.665	5101.509
LD35641335.las	1	5088.661	5116.483
	2	5088.038	5115.311
LD35641338.las	1	5091.427	5148.546
	2	5091.115	5124.842
LD35641341.las	1	5102.729	5126.214
	2	5102.316	5129.294
LD35641344.las	1	5094.439	5128.198
	2	5093.52	5129.475
LD35641347.las	1	4998.691	5126.906
	2	4998.182	5126.965
LD35641350.las	1	4952.874	5092.149
	2	4952.365	5092.713
LD35641353.las	1	4916.378	5040.59
	2	4914.869	5040.485
LD35641356.las	1	4870.568	4968.996
	2	4869.495	4969.76
LD35641359.las	1	4873.671	4997.798
	2	4873.452	4996.42
LD35641362.las	1	4924.357	5019.928
	2	4916.079	5019.157
LD35641365.las	1	4974.531	5032.756
	2	4974.052	5033.605
LD35641368.las	1	4970.292	5035.128
	2	4969.787	5033.976
LD35641371.las	1	4974.17	5032.788
	2	4973.232	5032.083
LD35641374.las			



*DPH-1.4 Report on Elevation by Class for Tiled Data - continued*

File	Class	Z Min	Z Max
	1	5002.956	5063.996
	2	5002.254	5063.556
LD35641377.las	1	4968.96	5075.121
	2	4968.494	5074.987
LD35641380.las	1	4897.044	5042.848
	2	4896.404	5042.611
LD35641383.las	1	4897.904	5017.424
	2	4897.454	5017.365
LD35641386.las	1	4958.934	5050.489
	2	4957.497	5047.966
LD35641389.las	1	4999.531	5072.086
	2	4996.194	5067.916
LD35641392.las	1	4995.102	5087.323
	2	4991.689	5086.873
LD35641395.las	1	4984.642	5096.076
	2	4983.98	5094.534
LD35641398.las	1	5051.325	5082.031
	2	5049.809	5087.9
LD35641401.las	1	5062.628	5073.356
	2	5060.705	5073.405
LD35641404.las	1	5066.84	5076.502
	2	5062.861	5080.738
LD35641407.las	1	5075.489	5138.025
	2	5074.045	5099.058
LD35641410.las	1	5093.684	5144.839
	2	5091.138	5109.445
LD35641413.las	1	5102.779	5159.307
	2	5101.85	5129.402
	7	5058.323	5058.323
LD35641416.las	1	5116.476	5174.501
	2	5115.324	5136.561
LD35641419.las	1	5126.305	5181.141
	2	5125.17	5152.414

*DPH-1.4 Report on Elevation by Class for Tiled Data - continued*

File	Class	Z Min	Z Max
LD35641422.las	1	5140.045	5195.039
	2	5138.861	5162.591
LD35641425.las	1	5147.637	5207.431
	2	5147.132	5186.555
LD35641428.las	1	5166.63	5226.354
	2	5163.704	5192.207
LD35641431.las	1	5162.253	5230.816
	2	5157.952	5193.054
LD35641434.las	1	5170.026	5236.348
	2	5169.087	5205.574
LD35641437.las	1	5183.651	5357.666
	2	5183.261	5218.556
LD35641440.las	1	5196.013	5269.087
	2	5195.492	5227.772
LD35641443.las	1	5217.69	5286.846
	2	5216.525	5250.373
LD35671254.las	1	4591.297	4654.741
	2	4590.663	4664.18
LD35671257.las	1	4615.591	4682.802
	2	4614.715	4683.15
LD35671260.las	1	4645.404	4704.531
	2	4643.993	4704.859
	7	4313.492	4313.492
LD35671263.las	1	4665.486	4752.264
	2	4664.636	4751.811
LD35671266.las	1	4704.459	4815.909
	2	4704.213	4824.114
LD35671269.las	1	4755.962	4953.097
	2	4754.285	4953.399
LD35671272.las	1	4841.358	4989.203
	2	4839.784	4989.222
LD35671275.las	1	4928.238	5011.007
	2	4926.978	5011.142

*DPH-1.4 Report on Elevation by Class for Tiled Data - continued*

File	Class	Z Min	Z Max
LD35671278.las	1	4871.454	5021.358
	2	4867.218	5023.268
LD35671281.las	1	4849.193	5022.26
	2	4846.27	5022.638
LD35671284.las	1	4839.049	4995.338
	2	4838.294	4995.361
LD35671287.las	1	4800.505	4931.693
	2	4798.724	4932.598
LD35671290.las	1	4799.574	4934.075
	2	4796.011	4935.377
LD35671293.las	1	4807.576	4908.271
	2	4801.703	4910.026
	18	5146.466	5234.274
LD35671296.las	1	4824.026	4933.533
	2	4807.198	4930.374
LD35671299.las	1	4819.531	4907.231
	2	4813.776	4907.651
LD35671302.las	1	4779.482	4871.46
	2	4779.062	4872.326
LD35671305.las	1	4773.796	4868.849
	2	4772.927	4854.685
LD35671308.las	1	4771.887	4830.804
	2	4770.086	4830.65
LD35671311.las	1	4771.408	4817.54
	2	4770.401	4817.648
LD35671314.las	1	4783.242	4843.13
	2	4782.435	4842.877
LD35671317.las	1	4813.268	4883.225
	2	4812.097	4885.023
LD35671320.las	1	4847.303	4948.802
	2	4846.234	4949.629
LD35671323.las	1	4915.912	5051.867
	2	4910.43	5053.248

*DPH-1.4 Report on Elevation by Class for Tiled Data - continued*

File	Class	Z Min	Z Max
	18	5725.576	5725.576
LD35671326.las	1	4932.365	5062.362
	2	4929.954	5059.458
	9	4989.865	4991.624
	10	4990.052	4992.29
LD35671329.las	1	5005.551	5082.555
	2	5003.402	5083.343
LD35671332.las	1	5066.588	5125.564
	2	5064.718	5100.262
LD35671335.las	1	5072.877	5106.693
	2	5071.837	5095.571
LD35671338.las	1	5085.954	5125.869
	2	5085.088	5125.708
LD35671341.las	1	5093.254	5160.738
	2	5091.827	5130.21
LD35671344.las	1	5056.676	5154.074
	2	5054.491	5130.233
LD35671347.las	1	4961.224	5093.612
	2	4959.61	5093.55
LD35671350.las	1	4918.593	5030.577
	2	4914.619	5030.63
LD35671353.las	1	4855.912	4985.489
	2	4854.265	4985.508
LD35671356.las	1	4854.062	4956.152
	2	4853.662	4956.847
LD35671359.las	1	4880.026	4987.516
	2	4878.55	4987.339
LD35671362.las	1	4964.534	5000.499
	2	4964.081	5000.18
LD35671365.las	1	4937.979	4987.037
	2	4937.556	4986.001
LD35671368.las	1	4923.737	4987.611
	2	4923.474	4987.667

*DPH-1.4 Report on Elevation by Class for Tiled Data - continued*

File	Class	Z Min	Z Max
LD35671371.las	1	4923.911	5004.629
	2	4923.675	5003.435
LD35671374.las	1	4911.982	5040.426
	2	4910.233	5040.216
LD35671377.las	1	4903.025	5034.836
	2	4902.785	5034.983
LD35671380.las	1	4884.101	5004.934
	2	4883.632	5008.268
LD35671383.las	1	4890.079	4995.502
	2	4889.774	4995.938
LD35671386.las	1	4901.765	5033.379
	2	4901.696	5030.813
LD35671389.las	1	4917.949	5024.974
	2	4917.572	5028.697
LD35671392.las	1	4939.652	5009.947
	2	4939.354	5010.052
LD35671395.las	1	4979.081	5053.838
	2	4973.77	5053.75
	9	5040.807	5041.312
	10	5040.843	5041.276
LD35671398.las	1	5033.051	5071.994
	2	5030.925	5072.254
	9	5040.827	5041.332
	10	5040.912	5041.775
LD35671401.las	1	5057.201	5074.468
	2	5057.011	5074.56
LD35671404.las	1	5058.783	5086.968
	2	5058.366	5087.943
LD35671407.las	1	5073.943	5122.034
	2	5073.52	5110.069
	7	4618.068	4665.437
LD35671410.las	1	5086.926	5110.787
	2	5086.565	5111.565
LD35671413.las	1	5096.722	5285.062

*DPH-1.4 Report on Elevation by Class for Tiled Data - continued*

File	Class	Z Min	Z Max
	2	5096.171	5124.084
LD35671416.las	1	5109.337	5139.606
	2	5108.72	5136.827
LD35671419.las	1	5121.912	5151.368
	2	5118.553	5151.213
LD35671422.las	1	5129.065	5174.78
	2	5128.618	5154.373
LD35671425.las	1	5128.317	5172.017
	2	5125.961	5173.73
	18	5384.851	5384.851
LD35671428.las	1	5143.51	5184.11
	2	5137.336	5187.047
LD35671431.las	1	5151.532	5200.085
	2	5151.164	5199.947
LD35671434.las	1	5171.092	5224.511
	2	5170.741	5203.736
LD35671437.las	1	5195.741	5237.722
	2	5195.016	5217.762
LD35671440.las	1	5197.004	5261.305
	2	5196.076	5232.824
LD35671443.las	1	5200.383	5262.795
	2	5198.034	5262.588
LD35701254.las	1	4592.235	4617.468
	2	4585.903	4618.137
LD35701257.las	1	4606.431	4654.357
	2	4605.909	4654.013
LD35701260.las	1	4620.404	4681.205
	2	4619.997	4672.963
	18	5141.771	5141.771
LD35701263.las	1	4655.001	4781.122
	2	4650.926	4781.112
LD35701266.las	1	4725.699	4836.119
	2	4719.42	4837.674

*DPH-1.4 Report on Elevation by Class for Tiled Data - continued*

File	Class	Z Min	Z Max
LD35701269.las	1	4783.816	4951.007
	2	4782.989	4943.435
LD35701272.las	1	4807.225	4968.468
	2	4805.988	4968.323
LD35701275.las	1	4795.151	4966.863
	2	4794.013	4964.216
LD35701278.las	1	4775.361	4941.686
	2	4770.971	4942.139
LD35701281.las	1	4764.347	4885.522
	2	4763.573	4885.709
LD35701284.las	1	4768.143	4863.104
	2	4766.365	4863.76
LD35701287.las	1	4747.123	4854.078
	2	4746.283	4855.01
	9	4787.343	4788.75
	10	4787.464	4788.849
LD35701290.las	1	4743.501	4847.848
	2	4740.276	4850.968
LD35701293.las	1	4760.873	4849.367
	2	4759.846	4848.94
LD35701296.las	1	4741.277	4841.893
	2	4739.836	4841.906
LD35701299.las	1	4751.296	4826.916
	2	4745.246	4832.31
	7	4401.028	4401.028
LD35701302.las	1	4735.735	4814.449
	2	4734.961	4817.979
LD35701305.las	1	4735.755	4806.805
	2	4733.107	4791.772
	7	4461.579	4470.47
LD35701308.las	1	4747.91	4785.84
	2	4747.097	4785.647
LD35701311.las	1	4749.262	4800.243
	2	4748.078	4801.155

*DPH-1.4 Report on Elevation by Class for Tiled Data - continued*

File	Class	Z Min	Z Max
LD35701314.las	1	4779.295	4837.982
	2	4775.489	4841.001
LD35701317.las	1	4827.175	4894.282
	2	4822.874	4899.354
LD35701320.las	1	4849.259	4949.344
	2	4848.297	4951.578
LD35701323.las	1	4877.32	5011.857
	2	4877.011	5022.877
	7	4587.74	4587.74
	10	4903.547	4909.39
LD35701326.las	1	4919.698	5064.327
	2	4918.127	5065.472
LD35701329.las	1	5028.943	5068.025
	2	5027.598	5069.091
	7	4704.653	4704.653
LD35701332.las	1	5056.496	5112.861
	2	5054.212	5076.447
LD35701335.las	1	5064.006	5098.677
	2	5059.832	5099.147
LD35701338.las	1	5066.509	5131.686
	2	5062.969	5111.072
LD35701341.las	1	5063.343	5099.757
	2	5058.888	5099.78
LD35701344.las	1	4988.399	5116.246
	2	4982.159	5093.533
LD35701347.las	1	4911.552	5063.33
	2	4907.982	5063.756
LD35701350.las	1	4878.15	5012.51
	2	4875.417	5012.536
LD35701353.las	1	4839.557	4959.258
	2	4838.977	4958.077
LD35701356.las	1	4845.984	4953.209
	2	4844.426	4952.828
LD35701359.las			



*DPH-1.4 Report on Elevation by Class for Tiled Data - continued*

File	Class	Z Min	Z Max
	1	4920.837	4994.019
	2	4920.259	4993.799
LD35701362.las	1	4957.06	4988.543
	2	4954.954	4988.176
LD35701365.las	1	4944.337	4975.102
	2	4943.166	4972.648
	18	5196.413	5196.413
LD35701368.las	1	4923.776	4975.653
	2	4923.547	4971.401
LD35701371.las	1	4889.462	4981.312
	2	4885.325	4982.319
LD35701374.las	1	4859.862	4979.721
	2	4859.626	4980.709
	18	5204.862	5204.862
LD35701377.las	1	4862.339	4963.153
	2	4861.933	4963.163
LD35701380.las	1	4874.784	4947.185
	2	4874.272	4948.094
LD35701383.las	1	4884.636	5009.987
	2	4883.983	5010.62
LD35701386.las	1	4901.568	5001.197
	2	4901.03	5001.365
LD35701389.las	1	4921.283	5004.025
	2	4920.627	5004.409
LD35701392.las	1	4938.346	5026.46
	2	4937.27	5026.972
LD35701395.las	1	4972.234	5043.225
	2	4970.108	5043.861
	9	4997.956	4998.409
	10	4998.067	4998.425
LD35701398.las	1	5002.542	5092.063
	2	5001.775	5070.584
LD35701401.las	1	5050.029	5072.729
	2	5045.731	5071.968

*DPH-1.4 Report on Elevation by Class for Tiled Data - continued*

File	Class	Z Min	Z Max
LD35701404.las	1	5044.583	5085.574
	2	5043.625	5085.817
LD35701407.las	1	5043.891	5138.251
	2	5043.212	5100.689
LD35701410.las	1	5057.264	5138.956
	2	5056.529	5114.537
	7	4797.838	4797.838
LD35701413.las	1	5076.384	5161.647
	2	5075.328	5119.553
LD35701416.las	1	5094.33	5182.595
	2	5093.645	5142.253
LD35701419.las	1	5106.079	5175.186
	2	5104.317	5145.515
LD35701422.las	1	5113.257	5177.811
	2	5112.368	5160.711
LD35701425.las	1	5125.862	5208.133
	2	5123.238	5168.198
LD35701428.las	1	5150.83	5216.755
	2	5149.192	5174.685
LD35701431.las	1	5159.517	5225.101
	2	5159.196	5185.748
LD35701434.las	1	5175.101	5241.745
	2	5171.184	5199.937
LD35701437.las	1	5170.419	5265.564
	2	5169.937	5225.721
LD35701440.las	1	5173.484	5262.378
	2	5172.959	5221.965
LD35701443.las	1	5186.64	5233.635
	2	5186.282	5233.582
LD35731257.las	1	4577.576	4797.543
	2	4576.175	4629.006
LD35731260.las	1	4602.517	4638.495
	2	4601.474	4651.172

*DPH-1.4 Report on Elevation by Class for Tiled Data - continued*

File	Class	Z Min	Z Max
LD35731263.las	1	4636.119	4715.722
	2	4635.69	4720.765
LD35731266.las	1	4681.707	4781.05
	2	4681.106	4782.999
	18	5180.186	5199.068
LD35731269.las	1	4712.983	4824.771
	2	4712.668	4823.353
	18	5065.295	5107.838
LD35731272.las	1	4724.931	4843.366
	2	4724.118	4842.353
LD35731275.las	1	4711.634	4811.657
	2	4710.775	4811.352
LD35731278.las	1	4700.968	4793.918
	2	4700.414	4795.079
	18	5121.686	5186.085
LD35731281.las	1	4702.356	4789.105
	2	4701.723	4790.187
LD35731284.las	1	4714.206	4809.229
	2	4713.704	4806.001
LD35731287.las	1	4714.708	4805.542
	2	4714.321	4808.763
LD35731290.las	1	4710.525	4792.838
	2	4709.932	4792.251
	7	4472.934	4472.934
LD35731293.las	1	4726.372	4790.322
	2	4724.659	4792.523
	18	5031.322	5031.322
LD35731296.las	1	4700.978	4784.334
	2	4700.601	4784.026
	10	4709.58	4712.533
	17	4719.226	4720.673
LD35731299.las	1	4705.164	4769.574
	2	4704.685	4770.246
LD35731302.las	1	4704.042	4751.572
	2	4702.724	4754.147

*DPH-1.4 Report on Elevation by Class for Tiled Data - continued*

File	Class	Z Min	Z Max
LD35731305.las	1	4716.444	4770.542
	2	4715.332	4749.433
LD35731308.las	1	4724.17	4792.372
	2	4723.485	4775.197
	7	4677.674	4677.674
	10	4731.841	4733.088
	17	4738.166	4738.967
LD35731311.las	1	4741.929	4806.372
	2	4739.249	4806.483
LD35731314.las	1	4773.947	4850.922
	2	4771.516	4850.978
	7	4646.625	4646.625
LD35731317.las	1	4814.521	4890.676
	2	4812.271	4895.571
LD35731320.las	1	4870.584	4973.432
	2	4869.242	4978.701
	7	4148.109	4148.109
LD35731323.las	1	4939.987	5042.775
	2	4938.812	5041.604
LD35731326.las	1	5019.6	5083.205
	2	4997.48	5066.604
LD35731329.las	1	5037.782	5068.809
	2	5043.96	5069.829
	18	5876.871	5876.871
LD35731332.las	1	5044.951	5088.92
	2	5046.279	5070.108
LD35731335.las	1	5048.579	5078.678
	2	5047.592	5078.451
LD35731338.las	1	5056.538	5126.952
	2	5054.025	5084.468
LD35731341.las	1	5021.663	5073.97
	2	5007.477	5074.517
LD35731344.las	1	5001.204	5076.814
	2	5000.85	5068.609
LD35731347.las			

*DPH-1.4 Report on Elevation by Class for Tiled Data - continued*

File	Class	Z Min	Z Max
	1	4910.023	5032.736
	2	4908.383	5032.864
LD35731350.las	1	4863.048	4999.544
	2	4861.952	4999.354
LD35731353.las	1	4825.801	4935.367
	2	4824.797	4934.77
LD35731356.las	1	4825.151	4950.843
	2	4823.694	4950.981
LD35731359.las	1	4878.494	4978.084
	2	4875.627	4977.874
LD35731362.las	1	4904.518	4975.387
	2	4902.451	4974.728
LD35731365.las	1	4893.333	4963.186
	2	4892.51	4965.81
LD35731368.las	1	4838.576	4966.762
	2	4837.264	4967.165
	10	4839.429	4844.164
	17	4847.907	4848.442
LD35731371.las	1	4835.61	4955.846
	2	4834.81	4956.174
	10	4838.767	4840.384
	17	4847.838	4848.947
LD35731374.las	1	4848.73	4936.581
	2	4848.238	4934.026
	10	4858.363	4860.627
	17	4871.673	4878.038
LD35731377.las	1	4860.942	4980.367
	2	4860.686	4989.265
LD35731380.las	1	4890.892	5037.939
	2	4890.305	5027.756
LD35731383.las	1	4943.222	5038.802
	2	4942.785	5040.056
LD35731386.las	1	4932.182	5029.222
	2	4931.604	5032.493
LD35731389.las			

*DPH-1.4 Report on Elevation by Class for Tiled Data - continued*

File	Class	Z Min	Z Max
	1	4924.803	5030.288
	2	4924.423	5029.189
	9	4949.4	4949.747
	10	4949.445	4950.725
LD35731392.las	1	4949.455	5016.696
	2	4949.213	5019.35
	9	4949.357	4950.981
	10	4949.426	4951.237
LD35731395.las	1	4978.179	5044.855
	2	4974.76	5046.01
LD35731398.las	1	4977.424	5054.36
	2	4976.578	5058.258
LD35731401.las	1	4993.32	5065.423
	2	4992.851	5067.313
LD35731404.las	1	5015.528	5128.622
	2	5014.626	5081.384
	7	5029.878	5030.472
	9	5042.87	5045.518
	10	5042.939	5045.236
LD35731407.las	1	5042.838	5149.038
	2	5042.844	5100.324
	9	5042.798	5045.078
	10	5042.946	5046.292
LD35731410.las	1	5063.76	5157.65
	2	5061.214	5112.962
LD35731413.las	1	5094.229	5159.15
	2	5095.154	5120.862
	7	5062.201	5086.916
LD35731416.las	1	5096.161	5177.946
	2	5104.189	5132.949
LD35731419.las	1	5116.42	5175.157
	2	5114.822	5140.331
	7	4951.896	5086.105
LD35731422.las	1	5115.771	5294.996
	2	5121.243	5142.506
	7	4860.171	5120.364
LD35731425.las			

*DPH-1.4 Report on Elevation by Class for Tiled Data - continued*

File	Class	Z Min	Z Max
	1	5118.546	5189.127
	2	5125.403	5151.876
	7	5014.002	5128.72
LD35731428.las	1	5127.375	5245.259
	2	5135.971	5165.393
	7	4999.104	5148.884
LD35731431.las	1	5133.825	5230.311
	2	5138.326	5194.96
	7	4958.461	5155.816
LD35731434.las	1	5139.963	5280.199
	2	5141.755	5200.219
	7	4916.516	5158.69
LD35731437.las	1	5139.662	5231.63
	2	5146.036	5195.58
	7	4921.27	5164.786
LD35731440.las	1	5167.122	5256.236
	2	5166.256	5220.649
	7	4911.857	5189.606
LD35731443.las	1	5174.419	5255.852
	2	5173.828	5230.738
	7	4966.732	5190.928
LD35761257.las	1	4579.974	4617.474
	2	4579.23	4617.327
LD35761260.las	1	4598.623	4637.694
	2	4595.627	4638.541
LD35761263.las	1	4611.457	4680.995
	2	4610.588	4681.716
LD35761266.las	1	4631.585	4717.304
	2	4630.201	4717.674
LD35761269.las	1	4652.054	4732.117
	2	4650.44	4732.084
	18	5056.404	5079.567
LD35761272.las	1	4659.062	4752.238
	2	4657.609	4747.071
LD35761275.las	1	4662.957	4746.345

*DPH-1.4 Report on Elevation by Class for Tiled Data - continued*

File	Class	Z Min	Z Max
	2	4661.602	4746.601
LD35761278.las	1	4652.297	4712.192
	2	4651.044	4712.353
LD35761281.las	1	4644.938	4716.083
	2	4644.525	4716.057
LD35761284.las	1	4668.406	4742.123
	2	4666.674	4733.741
LD35761287.las	1	4676.572	4736.221
	2	4676.306	4736.683
LD35761290.las	1	4677.576	4742.116
	2	4677.163	4742.061
LD35761293.las	1	4681.926	4740.991
	2	4681.346	4741.083
	18	5048.809	5096.381
LD35761296.las	1	4668.268	4732.5
	2	4667.323	4724.879
	7	4187.242	4187.242
LD35761299.las	1	4667.789	4726.008
	2	4667.172	4718.599
	18	5003.632	5147.103
LD35761302.las	1	4686.792	4715.017
	2	4686.483	4715.512
LD35761305.las	1	4702.956	4758.662
	2	4702.169	4741.952
	18	4996.88	5112.624
LD35761308.las	1	4718.773	4812.654
	2	4717.979	4812.599
	18	5161	5161
LD35761311.las	1	4746.929	4830.699
	2	4745.066	4830.843
	18	5038.812	5099.038
LD35761314.las	1	4786.336	4853.885
	2	4782.107	4854.311
	18	5182.08	5182.08
LD35761317.las			



## DPH-1.4 Report on Elevation by Class for Tiled Data - continued

File	Class	Z Min	Z Max
	1	4834.127	5075.754
	2	4831.017	4972.434
LD35761320.las	1	4896.847	5063.425
	2	4895.577	5032.227
LD35761323.las	1	4980.095	5062.014
	2	4978.868	5051.027
LD35761326.las	1	5019.8	5233.743
	2	5019.357	5059.143
LD35761329.las	1	5030.062	5100.981
	2	5029.724	5068.635
LD35761332.las	1	5032.241	5094.091
	2	5037.474	5063.484
	7	5030.298	5031.794
LD35761335.las	1	5036.712	5082.076
	2	5039.967	5082.017
	7	5024.481	5032.903
LD35761338.las	1	5026.178	5116.141
	2	5024.245	5080.623
	7	5020.279	5025.259
LD35761341.las	1	4985.633	5058.73
	2	4991.253	5054.527
	7	4982.503	4986.972
	18	5803.683	5823.351
LD35761344.las	1	4967.49	5197.066
	2	4964.698	5018.103
LD35761347.las	1	4954.77	5191.686
	2	4954.252	5013.474
	7	4922.146	4973.038
LD35761350.las	1	4886.007	4993.937
	2	4885.289	4987.713
	7	4930.82	4940.994
	18	5280.318	5451.357
LD35761353.las	1	4818.632	4930.43
	2	4817.93	4927.91
	10	4827.093	4828.215
	17	4833.799	4834.288

*DPH-1.4 Report on Elevation by Class for Tiled Data - continued*

File	Class	Z Min	Z Max
LD35761356.las	1	4742.992	5002.48
	2	4806.404	4885.397
	10	4825.377	4825.761
	17	4833.711	4834.541
	18	5070.4	5113.815
LD35761359.las	1	4824.974	5079.494
	2	4821.322	4912.27
LD35761362.las	1	4814.003	5086.246
	2	4812.166	4936.562
	7	4458.393	4568.921
	18	5132.916	5132.916
LD35761365.las	1	4812.963	5069.55
	2	4811.746	4927.881
	18	5126.647	5126.647
LD35761368.las	1	4820.834	5011.936
	2	4820.364	4897.27
	7	4137.656	4292.216
	18	5073.156	5152.25
LD35761371.las	1	4834.216	5060.016
	2	4834.016	4989.153
	7	4877.405	4956.896
	18	5093.756	5116.299
LD35761374.las	1	4878.183	5052.424
	2	4873.973	5003.208
	7	4952.821	4980.167
LD35761377.las	1	4940.512	5024.514
	2	4929.344	5016.053
	7	4885.272	5000.725
	18	5272.903	5277.489
LD35761380.las	1	4982.024	5028.93
	2	4981.01	5027.716
	7	4927.129	4999.455
LD35761383.las	1	5003.625	5061.945
	2	5011.155	5030.354
	7	4295.785	5004.458
LD35761386.las	1	5009.436	5088.589
	2	5014.206	5029.983
	7	5002.674	5018.701

*DPH-1.4 Report on Elevation by Class for Tiled Data - continued*

File	Class	Z Min	Z Max
	18	11537.68	11537.897
LD35761389.las	1	5018.556	5216.371
	2	5018.687	5038.113
	7	4773.048	5023.189
	18	5352.817	5352.817
LD35761392.las	1	4956.824	5123.756
	2	4955.695	5043.491
	7	4900.656	5026.138
LD35761395.las	1	4960.292	5148.723
	2	4959.915	5048.317
	7	4853.12	5032.641
	18	11348.34	11348.448
LD35761398.las	1	4976.791	5093.638
	2	4976.033	5061.197
	7	4784.137	5043.641
LD35761401.las	1	5040.292	5142.647
	2	5046.214	5077.457
	7	4997.962	5061.053
LD35761404.las	1	5050.977	5122.651
	2	5057.802	5099.471
	7	4557.727	5073.287
LD35761407.las	1	5069.754	5134.885
	2	5074.311	5105.922
	7	5018.832	5092.496
LD35761410.las	1	5076.394	5143.51
	2	5079.626	5106.693
	7	4938.228	5090.843
	18	11295.706	11295.889
LD35761413.las	1	5081.853	5169.035
	2	5082.336	5110.347
	7	4927.71	5093.271
LD35761416.las	1	5092.664	5168.858
	2	5093.595	5119.737
	7	4627.514	5096.112
LD35761419.las	1	5078.438	5161.351
	2	5074.435	5127.234
	7	4532.763	5109.986

*DPH-1.4 Report on Elevation by Class for Tiled Data - continued*

File	Class	Z Min	Z Max
	18	5793.374	5793.374
LD35761422.las	1	5072.923	5169.681
	2	5070.866	5138.29
	7	4501.392	5119.826
LD35761425.las	1	5115.675	5195.8
	2	5118.385	5157.513
	7	4511.005	5124.747
LD35761428.las	1	5113.579	5187.513
	2	5114.028	5156.765
	7	4699.039	5136.004
LD35761431.las	1	5081.519	5193.28
	2	5084.475	5161.223
	7	4558.354	5142.69
	18	11499.183	11499.465
LD35761434.las	1	5114.481	5196.847
	2	5113.815	5165.187
	7	4488.187	5140.712
LD35761437.las	1	5136.712	5214.087
	2	5141.847	5197.089
	7	4758.212	5141.827
LD35761440.las	1	5152.224	5234.579
	2	5154.714	5214.934
	7	4583.646	5175.892
	18	5587.886	5587.886
LD35761443.las	1	5142.975	5227.736
	2	5141.791	5206.4
	7	4635.942	5174.373
	18	5979.309	11375.148
LD35791257.las	1	4558.915	4592.274
	2	4557.018	4595.644
	18	4967.739	4972.247
LD35791260.las	1	4578.488	4701.392
	2	4575.791	4610.686
LD35791263.las	1	4583.665	4627.917
	2	4581.92	4630.211
	18	5175.613	5175.613
LD35791266.las			

*DPH-1.4 Report on Elevation by Class for Tiled Data - continued*

File	Class	Z Min	Z Max
	1	4606.205	4668.875
	2	4605.352	4669.469
	18	4939.085	5006.981
LD35791269.las	1	4608.642	4667.638
	2	4605.893	4670.67
	7	4265.71	4312.849
	18	4941.283	5124.619
LD35791272.las	1	4615.447	4691.113
	2	4613.403	4677.583
	18	5077.68	5077.68
LD35791275.las	1	4642.018	4713.491
	2	4640.873	4713.737
	18	5014.071	5068.215
LD35791278.las	1	4625.483	4906.529
	2	4624.735	4719.623
LD35791281.las	1	4625.493	4676.044
	2	4624.669	4676.871
	7	4622.642	4622.642
	18	4911.844	5135.899
LD35791284.las	1	4638.219	4702.012
	2	4633.613	4683.403
	18	4936.404	4936.404
LD35791287.las	1	4642.327	4708.655
	2	4638.508	4683.147
	7	4502.009	4502.009
	18	4950.052	4979.839
LD35791290.las	1	4642.15	4695.66
	2	4641.588	4694.909
	7	4196.75	4196.75
	18	5079.163	5108.441
LD35791293.las	1	4640.962	4698.901
	2	4639.023	4698.921
LD35791296.las	1	4648.265	4690.397
	2	4644.567	4690.168
LD35791299.las	1	4654.925	4692.937
	2	4652.537	4693.006
	18	4916.811	11382.69

*DPH-1.4 Report on Elevation by Class for Tiled Data - continued*

File	Class	Z Min	Z Max
LD35791302.las	1	4674.367	4725.752
	2	4671.68	4729.567
LD35791305.las	1	4699.692	4839.288
	2	4696.49	4758.701
	18	5524.008	5524.008
LD35791308.las	1	4728.34	4787.356
	2	4724.508	4787.717
LD35791311.las	1	4767.425	4840.299
	2	4766.926	4840.44
	7	4670.876	4670.876
LD35791314.las	1	4816.142	4900.83
	2	4809.193	4888.655
	7	4585.007	4829.045
LD35791317.las	1	4852.562	5005.574
	2	4851.67	5005.394
	7	4504.63	4974.642
	18	11501.703	11501.857
LD35791320.las	1	4945.069	5036.493
	2	4944.331	5015.302
	7	4977.461	4999.59
LD35791323.las	1	4995.741	5189.255
	2	4995.544	5022.995
	7	4988.179	5003.064
LD35791326.las	1	5005.01	5205.98
	2	5009.199	5032.743
	7	5003.576	5017.126
	18	5306.088	5315.826
LD35791329.las	1	5013.5	5219.235
	2	5012.782	5041.558
	7	4801.92	5024.931
LD35791332.las	1	5026.201	5205.278
	2	5030.702	5050.521
	7	4333.623	5033.212
LD35791335.las	1	5013.838	5129.334
	2	5013.025	5055.863
	7	4999.436	5040.462
	18	5269.786	11389.872

*DPH-1.4 Report on Elevation by Class for Tiled Data - continued*

File	Class	Z Min	Z Max
LD35791338.las	1	4977.205	5085.429
	2	4976.87	5055.977
	7	5026.168	5042.152
LD35791341.las	1	4956.814	5201.837
	2	4955.673	5026.624
	7	4966.073	4966.073
	18	5288.759	5288.759
LD35791344.las	1	4934.199	5087.24
	2	4933.592	4991.25
	7	4953.199	4967.441
LD35791347.las	1	4934.482	5136.555
	2	4933.871	4987.976
	7	4945.177	4966.84
	18	5281.83	5281.83
LD35791350.las	1	4910.459	5142.372
	2	4908.251	4986.827
	7	4942.116	4957.188
	18	5189.133	11322.13
LD35791353.las	1	4849.603	5172.739
	2	4848.409	4956.686
	7	4842.162	4925.84
LD35791356.las	1	4796.45	5081.463
	2	4795.873	4887.224
	18	5149.045	5149.045
LD35791359.las	1	4792.136	5001.273
	2	4791.87	4834.656
	7	4753.491	4753.491
	18	5041.893	11324.308
LD35791362.las	1	4800.673	5053.668
	2	4799.981	4863.274
	7	4155.946	4155.946
	18	5047.752	5151.151
LD35791365.las	1	4810.565	5072.998
	2	4809.715	4944.403
	7	4831.316	4831.316
	18	5207.398	5268.274
LD35791368.las	1	4859.209	5145.364
	2	4845.558	4972.014

*DPH-1.4 Report on Elevation by Class for Tiled Data - continued*

File	Class	Z Min	Z Max
	7	4760.243	4923.018
	18	5200.272	11247.425
LD35791371.las	1	4895.981	5153.139
	2	4895.62	4991.949
	7	4958.629	4978.894
LD35791374.las	1	4962.054	5165.639
	2	4949.908	5002.329
	7	4971.486	4979.144
	18	5218.402	5279.911
LD35791377.las	1	4972.306	5208.959
	2	4975.928	5008.848
	7	4818.586	4988.776
	18	5267.827	5336.351
LD35791380.las	1	4976.732	5107.487
	2	4982.746	5012.293
	7	4874.016	5000.604
	18	5260.331	5260.331
LD35791383.las	1	4990.62	5222.568
	2	4989.016	5025.19
	7	4863.363	5007.657
	18	11542.979	11543.153
LD35791386.las	1	5004.271	5164.133
	2	5004.859	5028.395
	7	4869.35	5015.538
LD35791389.las	1	5005.256	5216.915
	2	5007.936	5035.367
	7	4992.139	5006.804
LD35791392.las	1	5017.733	5189.488
	2	5022.096	5045.754
	7	4724.741	5023.996
LD35791395.las	1	5025.948	5209.566
	2	5032.021	5052.585
	7	4918.934	5031.082
LD35791398.las	1	5024.803	5194.235
	2	5033.464	5061.473
	7	4529.289	5038.901
	18	5292.526	5292.526
LD35791401.las			



*DPH-1.4 Report on Elevation by Class for Tiled Data - continued*

File	Class	Z Min	Z Max
	1	5036.053	5278.159
	2	5041.594	5067.536
	7	4795.181	5056.506
	18	5324.835	5555.766
LD35791404.las	1	5050.206	5267.909
	2	5055.551	5080.81
	7	4860.948	5067.031
	18	5319.294	5337.171
LD35791407.las	1	5057.893	5297.302
	2	5066.302	5089.74
	7	4535.24	5073.878
	18	5344.038	5344.038
LD35791410.las	1	5066.827	5173.185
	2	5074.052	5094.731
	7	4528.528	5081.532
LD35791413.las	1	5073.54	5219.468
	2	5082.142	5101.194
	7	4625.404	5090.154
LD35791416.las	1	5068.51	5143.294
	2	5067.516	5109.045
	7	4543.646	5095.19
LD35791419.las	1	5020.387	5267.798
	2	5021.735	5109.809
	7	4551.405	5096.348
	9	5068.353	5070.272
	10	5068.363	5071.197
LD35791422.las	1	5060.971	5317.981
	2	5068.487	5135.633
	7	4586.234	5107.063
	9	5068.356	5069.996
	10	5068.359	5070.764
	18	5319.737	5319.737
LD35791425.las	1	5051.542	5245.416
	2	5057.237	5137.434
	7	4672.779	5121.236
LD35791428.las	1	5022.871	5177.513
	2	5026.138	5142.303
	7	4574.164	5130.544
	18	11392.464	11392.618

*DPH-1.4 Report on Elevation by Class for Tiled Data - continued*

File	Class	Z Min	Z Max
LD35791431.las	1	5038.697	5242.946
	2	5040.292	5136.092
	7	4423.088	5111.355
LD35791434.las	1	5113.756	5275.147
	2	5118.461	5154.255
	7	4627.763	5137.995
	18	11337.149	11337.205
LD35791437.las	1	5091.24	5195.718
	2	5090.288	5168.95
	7	4830.312	5148.884
LD35791440.las	1	5077.559	5244.123
	2	5077.103	5183.658
	7	4438.879	5163.293
LD35791443.las	1	5077.267	5246.696
	2	5076.489	5207.257
	7	4877.172	5158.618
LD35821257.las	1	4539.623	4564.322
	2	4538.495	4575.755
	18	4922.963	5171.755
LD35821260.las	1	4550.545	4771.149
	2	4549.709	4591.169
	18	4888.796	5068.756
LD35821263.las	1	4551.165	4746.244
	2	4548.534	4606.953
	7	4240.982	4240.982
	18	4859.426	5128.733
LD35821266.las	1	4567.504	4626.375
	2	4564.673	4627.173
	18	4962.283	5056.643
LD35821269.las	1	4588.816	4711.844
	2	4588.56	4632.976
	7	4388.594	4388.594
	18	4895.994	5085.318
LD35821272.las	1	4598.626	4817.261
	2	4595.398	4657.343
	18	4933.107	5040.029
LD35821275.las	1	4592.609	4642.996

*DPH-1.4 Report on Elevation by Class for Tiled Data - continued*

File	Class	Z Min	Z Max
	2	4590.814	4649.269
	7	4605.253	4605.253
	18	4912.789	5037.657
LD35821278.las	1	4593.701	4640.463
	2	4592.494	4642.645
	18	4906.637	5166.197
LD35821281.las	1	4598.606	4679.026
	2	4596.972	4645.417
	18	5009.147	5081.243
LD35821284.las	1	4598.475	4833.96
	2	4596.867	4652.878
	7	4181.458	4181.458
	18	4943.169	5102.923
LD35821287.las	1	4605.194	4812.553
	2	4604.207	4647.556
	18	4941.877	5144.373
LD35821290.las	1	4614.932	4823.576
	2	4613.045	4650.398
	18	4891.381	5129.681
LD35821293.las	1	4619.236	4675.922
	2	4617.56	4654.433
	7	4594.036	4594.036
	18	5072.559	5072.559
LD35821296.las	1	4634.81	4774.938
	2	4630.906	4667.504
	18	4952.372	5246.981
LD35821299.las	1	4656.769	4691.004
	2	4655.463	4691.313
	18	5026.155	5148.795
LD35821302.las	1	4688.406	4854.997
	2	4687.087	4726.559
	18	4937.054	4989.878
LD35821305.las	1	4715.148	4760.305
	2	4713.409	4762.517
	18	5015.361	11368.074
LD35821308.las	1	4732.412	4992.592
	2	4728.386	4782.126

*DPH-1.4 Report on Elevation by Class for Tiled Data - continued*

File	Class	Z Min	Z Max
	7	4279.342	4693.81
	18	5054.294	5118.887
LD35821311.las	1	4766.785	5038.569
	2	4763.767	4832.914
	7	4771.752	4771.752
	18	5038.323	5101.279
LD35821314.las	1	4817.438	4977.907
	2	4816.004	4896.165
	7	4845.968	4865.181
	18	5129.196	11565.013
LD35821317.las	1	4867.464	5059.731
	2	4865.938	4987.392
	7	4883.819	4937.776
	18	5158.832	11527.733
LD35821320.las	1	4933.215	5097.342
	2	4932.418	5000.617
	7	4971.644	4981.22
	18	5247.181	11338.455
LD35821323.las	1	4980.846	5034.849
	2	4976.562	5011.25
	7	4792.966	4996.017
LD35821326.las	1	4995.233	5043.619
	2	4994.229	5018.133
	7	4856.063	5004.967
	18	5261.627	5308.93
LD35821329.las	1	5009.166	5051.066
	2	5007.716	5033.612
	7	5011.05	5014.878
LD35821332.las	1	5001.368	5253.523
	2	5001.712	5046.171
	7	4999.924	5020.784
LD35821335.las	1	4969.81	5130.817
	2	4972.352	5043.018
	7	4466.609	5003.901
	18	5281.302	5477.2
LD35821338.las	1	4951.174	5011.709
	2	4947.267	5013.422
	7	4952.648	4977.884

*DPH-1.4 Report on Elevation by Class for Tiled Data - continued*

File	Class	Z Min	Z Max
	18	11482.641	11551.417
LD35821341.las	1	4922.815	5072.447
	2	4922.454	4976.926
	7	4668.373	4950.272
	18	5212.329	5212.329
LD35821344.las	1	4903.11	4972.815
	2	4909.626	4955.732
	7	4901.404	4931.873
	18	5281.676	5281.676
LD35821347.las	1	4908.015	5098.251
	2	4911.001	4955.131
	7	4902.95	4918.776
	18	5182.814	5182.814
LD35821350.las	1	4899.619	5075.721
	2	4904.37	4957.733
	7	4735.588	4929.186
LD35821353.las	1	4848.94	5061.246
	2	4847.894	4938.579
	7	4532.547	4898.012
	18	11304.718	11542.579
LD35821356.las	1	4779.725	4883.156
	2	4778.563	4883.015
	7	4520.066	4833.606
	18	5094.471	5292.968
LD35821359.las	1	4777.687	4843.215
	2	4776.7	4821.299
	7	4414.775	4414.775
LD35821362.las	1	4809.899	5020.902
	2	4804.948	4898.34
	7	4682.619	4882.182
	18	5309.619	5309.619
LD35821365.las	1	4838.425	4942.155
	2	4837.517	4940.994
	7	4432.944	4925.22
	18	5227.995	5284.52
LD35821368.las	1	4869.692	4998.294
	2	4868.793	4943.648
	7	4816.703	4913.566

*DPH-1.4 Report on Elevation by Class for Tiled Data - continued*

File	Class	Z Min	Z Max
LD35821371.las	1	4865.076	5018.651
	2	4864.249	4949.879
	7	4561.815	4913.543
LD35821374.las	1	4895.699	5074.17
	2	4895.076	4976.204
	7	4917.293	4946.421
LD35821377.las	1	4909.072	5133.917
	2	4906.9	4996.834
	7	4737.786	4961.371
	18	11535.551	11535.781
LD35821380.las	1	4922.582	5116.355
	2	4921.893	5003.855
	7	4712.392	4974.252
	18	5212.782	5212.782
LD35821383.las	1	4964.344	5164.895
	2	4963.888	5016.45
	7	4650.496	4989.413
	18	11300.109	11300.355
LD35821386.las	1	4985.876	5177.624
	2	4991.289	5018.894
	7	4874.419	5005.292
LD35821389.las	1	4995.292	5139.79
	2	5004.354	5025.187
	7	4709.702	5012.424
LD35821392.las	1	5009.117	5208.913
	2	5016.348	5035.899
	7	4466.73	5020.377
	18	11394.711	11394.761
LD35821395.las	1	5020.794	5222.739
	2	5026.201	5050.003
	7	4521.415	5027.838
	18	5278.995	11345.909
LD35821398.las	1	5028.179	5139.547
	2	5031.237	5053.615
	7	4863.255	5037.29
	18	11375.486	11375.597
LD35821401.las	1	5032.788	5192.368
	2	5035.397	5062.893

*DPH-1.4 Report on Elevation by Class for Tiled Data - continued*

File	Class	Z Min	Z Max
	7	4574.177	5047.582
	18	11215.256	11379.439
LD35821404.las	1	5043.212	5278.49
	2	5048.956	5072.841
	7	4939.951	5055.646
	18	5310.888	5329.514
LD35821407.las	1	5052.841	5152.834
	2	5051.237	5089.668
	7	4752.113	5072.234
LD35821410.las	1	5052.346	5149.176
	2	5058.983	5089.193
	7	4956.768	5077.034
	18	5659.205	5659.205
LD35821413.las	1	4988.832	5160.029
	2	4987.185	5096.017
	7	4479.853	5083.054
LD35821416.las	1	4984.524	5138.097
	2	4983.245	5098.422
	7	4819.931	5080.731
LD35821419.las	1	4978.501	5225.856
	2	4977.903	5089.954
	7	4354.145	5071.817
LD35821422.las	1	4983.97	5150.347
	2	4983.399	5107.92
	7	4990.387	5085.272
	18	5250.396	11363.796
LD35821425.las	1	4977.214	5199.205
	2	4976.693	5085.99
	7	4822.576	5054.764
LD35821428.las	1	4980.43	5225.032
	2	4981.762	5068.343
	7	4937.375	5031.66
	18	5234.291	5290.931
LD35821431.las	1	5020.413	5157.214
	2	5022.825	5129.671
	7	4522.616	5110.833
LD35821434.las	1	5020.371	5195.449

*DPH-1.4 Report on Elevation by Class for Tiled Data - continued*

File	Class	Z Min	Z Max
	2	5018.418	5151.282
	7	4603.577	5120.61
	18	5528.844	5528.844
LD35821437.las	1	5019.222	5153.595
	2	5016.335	5145.636
	7	4783.941	5101.089
LD35821440.las	1	5027.319	5144.819
	2	5026.401	5144.025
	7	4774.538	5117.696
LD35821443.las	1	5069.367	5173.599
	2	5068.812	5167.332
	7	4963.12	5153.061
	18	5608.06	5608.06
LD35851257.las	1	4531.303	4557.429
	2	4529.745	4559.043
LD35851260.las	1	4533.616	4575.772
	2	4532.222	4576.831
	18	4983.212	5114.475
LD35851263.las	1	4528.757	4582.199
	2	4527.183	4578.911
	18	4801.217	11434.492
LD35851266.las	1	4548.492	4607.291
	2	4548.009	4606.08
	7	3820.071	3820.071
	18	4921.447	11488.537
LD35851269.las	1	4550.319	4623.055
	2	4549.65	4619.6
	18	4838.278	5106.368
LD35851272.las	1	4566.031	4627.524
	2	4565.184	4619.066
	18	4911.161	5157.162
LD35851275.las	1	4565.05	4592.396
	2	4561.723	4595.489
	18	4894.793	5038.12
LD35851278.las	1	4568.902	4598.203
	2	4568.229	4598.964
	18	4906.096	11401.841



*DPH-1.4 Report on Elevation by Class for Tiled Data - continued*

File	Class	Z Min	Z Max
LD35851281.las	1	4573.554	4734.849
	2	4573.226	4602.711
	18	4893.586	5156.85
LD35851284.las	1	4575.798	4629.568
	2	4574.787	4606.018
	18	4819.666	5067.897
LD35851287.las	1	4589.892	4765.292
	2	4589.049	4627.576
	18	4987.779	5060.695
LD35851290.las	1	4590.814	4660.847
	2	4590.598	4633.777
	7	4476.458	4476.458
	18	4839.377	5109.442
LD35851293.las	1	4608.583	4669.069
	2	4607.914	4669.049
	18	5043.52	5043.52
LD35851296.las	1	4648.124	4697.382
	2	4643.826	4697.612
	18	4916.276	5014.767
LD35851299.las	1	4655.716	4935.784
	2	4653.557	4728.731
	18	4969.219	5468.08
LD35851302.las	1	4681.533	4909.131
	2	4677.927	4742.461
	18	4994.806	5092.621
LD35851305.las	1	4708.449	4768.327
	2	4706.487	4768.744
	18	5008.189	5056.709
LD35851308.las	1	4737.307	4938.071
	2	4733.455	4811.644
	7	4695.535	4695.535
	18	4994.462	5149.091
LD35851311.las	1	4770.299	4866.083
	2	4768.813	4860.827
LD35851314.las	1	4824.58	5065.958
	2	4819.328	4933.878
	7	4823.153	4823.153

*DPH-1.4 Report on Elevation by Class for Tiled Data - continued*

File	Class	Z Min	Z Max
	18	5147.975	5195.351
LD35851317.las	1	4906.178	5132.211
	2	4896.168	4982.7
	7	4757.408	4969.354
	18	5211.827	5270.836
LD35851320.las	1	4954.856	5174.34
	2	4953.438	4990.866
	7	4763.403	4972.113
	18	11347.097	11347.244
LD35851323.las	1	4971.371	5044.481
	2	4970.216	5003.172
	7	4811.493	4988.589
	18	5253.989	5253.989
LD35851326.las	1	4991.394	5218.254
	2	4999.403	5015.971
	7	4986.407	4997.155
	18	5237.211	5237.211
LD35851329.las	1	4996.539	5200.59
	2	4993.661	5030.613
	7	4511.484	5016.099
LD35851332.las	1	4953.816	5213.536
	2	4957.579	5031.407
	7	4806.201	5007.844
LD35851335.las	1	4928.868	5016.132
	2	4931.601	5001.67
	7	4704.384	4970.033
	18	5233.523	5299.389
LD35851338.las	1	4905.236	5068.996
	2	4910.846	4972.372
	7	4818.124	4936.476
	18	5196.532	11454.052
LD35851341.las	1	4898.753	5129.567
	2	4900.125	4947.297
	7	4890.108	4904.065
LD35851344.las	1	4884.915	5077.66
	2	4883.547	4954.721
	7	4764.452	4903.209
	18	5188.051	11397.326

*DPH-1.4 Report on Elevation by Class for Tiled Data - continued*

File	Class	Z Min	Z Max
LD35851347.las	1	4879.098	5141.65
	2	4884.603	4958.077
	7	4741.247	4902.94
	18	5179.58	5329.054
LD35851350.las	1	4900.151	5102.437
	2	4902.72	4958.1
	7	4884.515	4937.92
	18	5181.233	5205.075
LD35851353.las	1	4852.093	5050.518
	2	4851.175	4943.182
	7	4863.58	4917.677
	18	5166.561	11367.753
LD35851356.las	1	4776.29	5059.708
	2	4775.896	4880.817
	7	4328.394	4863.553
	18	5077.91	11266.703
LD35851359.las	1	4765.099	4994.741
	2	4764.367	4828.071
	7	4647.986	4762.628
	18	5013.76	11293.947
LD35851362.las	1	4779.78	5049.737
	2	4763.521	4873.534
	7	4749.692	4852.369
	18	5055.971	11352.277
LD35851365.las	1	4837.1	4988.123
	2	4836.798	4897.133
	7	4697.845	4874.259
	18	5246.584	11342.851
LD35851368.las	1	4834.475	5078.573
	2	4829.948	4891.683
	7	4840.374	4863.547
	18	5263.848	5310.518
LD35851371.las	1	4846.742	5108.815
	2	4842.287	4901.27
	7	4749	4871.175
	18	5141.889	5155.465
LD35851374.las	1	4847.034	5123.149
	2	4845.105	4913.855
	7	4685.857	4875.981

*DPH-1.4 Report on Elevation by Class for Tiled Data - continued*

File	Class	Z Min	Z Max
	18	5127.562	10949.794
LD35851377.las	1	4863.714	5086.397
	2	4866.116	4957.661
	7	4865.817	4939.258
	18	5140.816	5140.816
LD35851380.las	1	4908.36	5136.246
	2	4904.206	4987.132
	7	4377.38	4975.292
	18	5215.793	5262.962
LD35851383.las	1	4954.961	5210.675
	2	4954.203	4993.756
	7	4908.11	4979.075
	18	5257.663	5262.302
LD35851386.las	1	4972.854	5108.953
	2	4971.949	5005.521
	7	4503.219	4991.476
LD35851389.las	1	4984.826	5151.856
	2	4992.247	5025.558
	7	4333.331	5005.686
LD35851392.las	1	4981.224	5142.149
	2	4980.348	5027.815
	7	4980.016	5014.56
	18	11496.617	11496.814
LD35851395.las	1	4989.803	5072.529
	2	4988.048	5033.737
	7	4991.607	5015.085
	18	5705.848	11347.116
LD35851398.las	1	5014.216	5090.607
	2	5012.516	5044.189
	7	4823.931	5029.347
LD35851401.las	1	4981.991	5198.628
	2	4978.655	5065.797
	7	4987.569	5037.667
LD35851404.las	1	4967.562	5113.143
	2	4967.319	5071.279
	7	4881.079	5051.168
LD35851407.las	1	4998.438	5122.654

*DPH-1.4 Report on Elevation by Class for Tiled Data - continued*

File	Class	Z Min	Z Max
	2	4998.008	5069.068
	7	4451.717	5041.151
LD35851410.las	1	4975.154	5104.668
	2	4975.384	5074.009
	7	4982.953	5045.344
	18	11387.654	11387.795
LD35851413.las	1	4947.024	5099.343
	2	4946.824	5072.972
	7	4806.28	5031.88
LD35851416.las	1	4943.051	5164.35
	2	4942.585	5011.135
	7	4945.64	4973.389
	18	10503.611	10503.821
LD35851419.las	1	4939.39	5027.172
	2	4938.983	5000.777
	7	4960	4976.27
	18	11339.823	11356.752
LD35851422.las	1	4937.352	5017.939
	2	4936.939	5007.3
	7	4381.628	4976.585
LD35851425.las	1	4938.724	5119.412
	2	4938.051	4989.101
	7	4899.163	4968.796
LD35851428.las	1	4943.802	5137.362
	2	4942.461	5023.881
	7	4969.459	5009.226
	18	5193.326	5309.825
LD35851431.las	1	4962.753	5064.901
	2	4960.991	5032.838
	7	4511.625	5008.92
	18	11499.042	11499.314
LD35851434.las	1	4967.457	5166.702
	2	4966.335	5035.918
	7	4931.447	4982.936
LD35851437.las	1	4993.491	5150.689
	2	4993.136	5075.367
	7	4526.336	5053.523
LD35851440.las			

*DPH-1.4 Report on Elevation by Class for Tiled Data - continued*

File	Class	Z Min	Z Max
	1	5024.734	5180.085
	2	5026.922	5126.302
	7	4692.205	5051.22
LD35851443.las	1	5014.462	5158.225
	2	5015.781	5121.164
	7	4653.934	5040.725
LD35881257.las	1	4519.758	4552.386
	2	4518.406	4552.557
	18	4847.372	4894.652
LD35881260.las	1	4516.517	4560.303
	2	4516.238	4560.289
	7	3959.254	3959.254
	18	11304.357	11304.531
LD35881263.las	1	4508.675	4565.66
	2	4506.93	4552.724
	18	11238.055	11238.275
LD35881266.las	1	4513.702	4556.638
	2	4513.232	4556.779
	18	4918.999	5027.792
LD35881269.las	1	4521.093	4563.852
	2	4520.769	4565.276
	18	4829.705	5098.969
LD35881272.las	1	4541.871	4609.971
	2	4541.457	4588.783
	18	5059.537	5083.996
LD35881275.las	1	4531.907	4690.876
	2	4531.103	4569.203
	18	4916.398	4916.398
LD35881278.las	1	4543.098	4687.418
	2	4542.57	4573.469
	18	4830.364	11336.683
LD35881281.las	1	4556.218	4582.032
	2	4555.752	4576.713
	18	4889.396	5059.741
LD35881284.las	1	4564.423	4682.077
	2	4564.049	4611.346
	7	4039.831	4452.606

*DPH-1.4 Report on Elevation by Class for Tiled Data - continued*

File	Class	Z Min	Z Max
	18	4987.533	5090.863
LD35881287.las	1	4569.679	4677.701
	2	4568.875	4622.638
	18	5034.554	5092.267
LD35881290.las	1	4587.668	4798.317
	2	4585.522	4649.193
	18	4893.399	4957.585
LD35881293.las	1	4615.837	4830.259
	2	4614.328	4674.371
	7	4628.058	4628.058
	18	4872.517	5118.641
LD35881296.las	1	4627.802	4842.418
	2	4627.373	4692.491
	18	4948.045	4948.045
LD35881299.las	1	4645.978	4730.322
	2	4644.951	4741.811
	7	4417.091	4417.091
	18	4950.148	5102.119
LD35881302.las	1	4667.346	4872.001
	2	4665.745	4746.634
	7	4575.102	4622.743
	18	4966.752	11192.346
LD35881305.las	1	4701.254	4859.164
	2	4700.942	4765.666
	18	4997.293	5078.143
LD35881308.las	1	4756.923	5020.226
	2	4756.365	4843.507
	7	4166.202	4809.436
	18	5066.073	5066.073
LD35881311.las	1	4813.57	5105.128
	2	4805.328	4946.266
	7	4803.918	4838.294
	18	5191.456	11304.731
LD35881314.las	1	4862.92	5128.848
	2	4860.879	4959.931
	7	4650.276	4932.375
	18	5198.284	5198.284
LD35881317.las			

*DPH-1.4 Report on Elevation by Class for Tiled Data - continued*

File	Class	Z Min	Z Max
	1	4934.088	5185.127
	2	4930.932	4969.924
	7	4943.284	4956.44
	18	5194.911	5236.797
LD35881320.las	1	4950.157	5135.397
	2	4946.952	4981.552
	7	4360.926	4960.262
LD35881323.las	1	4972.644	5123.815
	2	4971.407	5000.896
	7	4777.422	4983.514
LD35881326.las	1	4974.468	5108.044
	2	4972.464	5012.684
	7	4337.419	4990.925
LD35881329.las	1	4932.533	5137.263
	2	4935.722	5013.202
	7	4371.491	4988.596
LD35881332.las	1	4920.42	5146.2
	2	4920.003	4993.688
	7	4858.937	4970.328
	18	5228.192	5275.144
LD35881335.las	1	4885.312	5106.466
	2	4891.024	4957.634
	7	4874.925	4924.639
	18	5183.208	5183.208
LD35881338.las	1	4876.906	5128.136
	2	4882.169	4931.883
	7	4767.057	4911.096
	18	5218.005	5218.005
LD35881341.las	1	4869.541	5007.874
	2	4866.765	4928.783
	7	4859.751	4910.502
	18	5136.863	5197.755
LD35881344.las	1	4884.616	5064.035
	2	4883.547	4918.169
	7	4845.154	4885.299
	18	5131.768	5196.476
LD35881347.las	1	4888.137	5078.074
	2	4885.102	4932.093



*DPH-1.4 Report on Elevation by Class for Tiled Data - continued*

File	Class	Z Min	Z Max
	7	4834.324	4834.324
	18	5221.591	5278.5
LD35881350.las	1	4891.03	5140.413
	2	4898.235	4943.386
	7	4931.25	4931.25
	18	5168.667	5184.101
LD35881353.las	1	4846.112	5119.265
	2	4843.019	4938.094
	7	4873.009	4908.369
	18	5175.301	5222.07
LD35881356.las	1	4792.12	4902.749
	2	4791.792	4880.381
	18	5064.442	11223.888
LD35881359.las	1	4754.505	4974.846
	2	4754.013	4832.756
	7	4681.615	4681.615
	18	4999.498	5127.477
LD35881362.las	1	4750.378	4984.216
	2	4753.127	4862.559
	7	4621.329	4813.74
	18	5105.794	5132.053
LD35881365.las	1	4822.343	5075.879
	2	4826.139	4875.125
	7	4835.377	4845.656
	18	5120.908	5190.652
LD35881368.las	1	4789.334	5037.743
	2	4784.685	4856.096
	7	4467.363	4822.94
LD35881371.las	1	4788.412	5060.515
	2	4787.841	4857.569
	7	4494.571	4788.767
LD35881374.las	1	4807.221	5007.273
	2	4806.834	4872.91
	7	4270.592	4830.072
	18	5099.396	5248.556
LD35881377.las	1	4829.774	5070.817
	2	4835.322	4905.643
	7	4828.268	4871.565

*DPH-1.4 Report on Elevation by Class for Tiled Data - continued*

File	Class	Z Min	Z Max
	18	5141.532	5248.349
LD35881380.las	1	4867.608	5132.303
	2	4866.109	4954.265
	7	4863.035	4903.123
	18	5174.409	5174.409
LD35881383.las	1	4906.713	5162.162
	2	4905.758	4973.304
	7	4504.604	4947.979
LD35881386.las	1	4955.476	5135.895
	2	4958.136	5000.157
	7	4506.959	4985.843
	18	5203.858	5203.858
LD35881389.las	1	4968.15	5125.364
	2	4966.191	5023.277
	7	4589.571	4998.934
LD35881392.las	1	4922.477	5035.961
	2	4921.549	5023.838
	7	4121.196	4974.541
	9	4948.146	4973.95
	10	4948.314	4974.298
LD35881395.las	1	4971.293	5139.566
	2	4968.487	5024.796
	7	4526.809	5012.89
	18	11343.973	11344.049
LD35881398.las	1	4979.081	5147.732
	2	4971.558	5039.216
	7	4476.126	5027.195
	18	11317.326	11317.556
LD35881401.las	1	4924.892	5061.21
	2	4923.743	5041.351
	7	4924.347	5029.688
LD35881404.las	1	4927.11	5172.171
	2	4919.249	5051.371
	7	4949.209	5034.947
LD35881407.las	1	4902.267	5050.531
	2	4906.844	5051.47
	7	4785.712	5033.258
LD35881410.las			

*DPH-1.4 Report on Elevation by Class for Tiled Data - continued*

File	Class	Z Min	Z Max
	1	4896.204	5043.304
	2	4900.637	5037.9
	7	4555.204	4963.799
LD35881413.las	1	4901.329	4972.123
	2	4900.837	4975.341
	7	4598.783	4931.519
LD35881416.las	1	4905.226	5046.332
	2	4910.82	4952.47
	7	4800.141	4919.957
LD35881419.las	1	4910.659	4961.312
	2	4911.444	4954.304
	7	4902.536	4922.628
LD35881422.las	1	4902.103	5118.996
	2	4909.56	4945.348
	7	4906.539	4918.629
LD35881425.las	1	4908.78	5141.584
	2	4915.64	4943.491
	7	4480.536	4931.125
	18	5155.908	11338.396
LD35881428.las	1	4922.467	5136.578
	2	4921.339	4961.69
	7	4908.908	4933.622
LD35881431.las	1	4934.652	5124.281
	2	4936.191	4983.691
	7	4935.666	4947.484
LD35881434.las	1	4937.769	5144.878
	2	4937.195	5001.88
	7	4942.726	4959.393
	18	5171.099	11279.062
LD35881437.las	1	4949.193	5087.949
	2	4951.824	5039.629
	7	4574.174	4978.005
LD35881440.las	1	4970.029	5056.04
	2	4969.941	5047.585
	7	4579.092	4984.386
LD35881443.las	1	4968.72	5066.381
	2	4973.107	5039.317

*DPH-1.4 Report on Elevation by Class for Tiled Data - continued*

File	Class	Z Min	Z Max
	7	4582.93	5010.922
LD35911257.las	1	4498.574	4612.52
	2	4497.694	4524.223
	18	5029.373	5096.072
LD35911260.las	1	4500.785	4530.211
	2	4499.975	4527.881
	18	4798.34	11308.613
LD35911263.las	1	4487.002	4672.77
	2	4484.191	4519.824
	18	4879.823	5044.554
LD35911266.las	1	4493.577	4714.338
	2	4490.936	4524.633
	7	3981.511	4006.016
	18	4891.421	4968.756
LD35911269.las	1	4517.77	4759.469
	2	4511.727	4555.293
	7	4182.935	4182.935
	18	4856.48	5037.644
LD35911272.las	1	4514.778	4726.959
	2	4511.645	4557.094
	17	4522.074	4522.675
	18	5032.086	5032.086
LD35911275.las	1	4520.608	4548.734
	2	4520.463	4548.534
	18	4882.717	5023.399
LD35911278.las	1	4534.144	4560.686
	2	4531.336	4557.766
	18	4931.388	5015.354
LD35911281.las	1	4546.277	4665.506
	2	4544.453	4569.043
	18	4951.125	5067.339
LD35911284.las	1	4559.19	4582.766
	2	4558.121	4582.553
	10	4563.761	4566.106
	17	4567.862	4568.521
	18	4860.955	5078.008
LD35911287.las	1	4569.738	4608.738

*DPH-1.4 Report on Elevation by Class for Tiled Data - continued*

File	Class	Z Min	Z Max
	2	4566.513	4597.904
	18	4906.998	4996.539
LD35911290.las	1	4585.598	4833.12
	2	4582.619	4616.684
	18	4934.859	4991.089
LD35911293.las	1	4601.382	4678.465
	2	4599.892	4648.98
	7	4522.566	4522.566
	18	5061.25	5061.25
LD35911296.las	1	4614.102	4670.053
	2	4610.539	4669.912
	18	4973.002	5060.302
LD35911299.las	1	4639.604	4843.796
	2	4637.031	4702.192
LD35911302.las	1	4674.499	4771.972
	2	4672.576	4738.846
	18	11347.681	11347.832
LD35911305.las	1	4714.266	4804.164
	2	4712.166	4805.939
	18	5018.432	5041.729
LD35911308.las	1	4757.743	5055.38
	2	4754.265	4860.266
	7	4058.755	4731.3
	18	5119.114	11334.121
LD35911311.las	1	4819.652	4960.666
	2	4823.58	4943.73
	7	4778.872	4853.307
LD35911314.las	1	4904.022	5137.385
	2	4904.38	4943.734
	7	4692.799	4928.261
	18	5245.18	5245.18
LD35911317.las	1	4933.501	5097.555
	2	4934.485	4960.456
	7	4824.725	4941.893
	18	5217.28	11292.527
LD35911320.las	1	4948.015	5158.815
	2	4952.379	4981.598

*DPH-1.4 Report on Elevation by Class for Tiled Data - continued*

File	Class	Z Min	Z Max
	7	4944.984	4968.189
	18	11495.453	11495.656
LD35911323.las	1	4933.451	5010.059
	2	4932.753	4984.068
	7	4933.314	4962.277
	18	11312.566	11312.76
LD35911326.las	1	4920.328	5161.328
	2	4919.626	4982.789
	7	4702.842	4965.082
	18	5212.883	11323.918
LD35911329.las	1	4912.772	5110.607
	2	4916.604	4972.493
	7	4451.093	4954.632
	18	5177.181	11338.786
LD35911332.las	1	4881.23	5103.641
	2	4881.001	4940.692
	7	4523.475	4906.568
	18	11291.969	11292.035
LD35911335.las	1	4870.748	5047.474
	2	4870.039	4922.051
	7	4751.572	4904.35
	18	5155.597	5217.627
LD35911338.las	1	4838.77	5048.484
	2	4838.498	4891.988
	7	4566.621	4877.238
	18	5210.587	10901.638
LD35911341.las	1	4843.379	4970.64
	2	4843.009	4895.236
	7	4320.592	4879.141
	18	5158.271	5176.771
LD35911344.las	1	4882.674	5085.945
	2	4882.238	4915.659
	7	4879.721	4899.508
	18	5133.372	5133.372
LD35911347.las	1	4884.18	5112.736
	2	4879.938	4931.932
	7	4803.918	4916.49
LD35911350.las	1	4824.118	5105.082

### DPH-1.4 Report on Elevation by Class for Tiled Data - continued

File	Class	Z Min	Z Max
	2	4823.858	4935.203
	7	4862.457	4921.453
	18	5092.87	5092.87
LD35911353.las	1	4811.92	4956.945
	2	4809.715	4901.575
	7	4532.642	4874.859
LD35911356.las	1	4794.338	4999.757
	2	4792.336	4889.465
	7	4573.57	4863.95
	18	5098.107	5209.511
LD35911359.las	1	4745.702	5002.237
	2	4744.977	4813.491
	7	4685.06	4685.06
	18	5056.758	5068.805
LD35911362.las	1	4744.886	4974.57
	2	4743.347	4832.441
	18	5001.89	5073.783
LD35911365.las	1	4756.674	5002.874
	2	4753.816	4853.297
	7	4756.818	4828.133
	18	5054.875	5142.624
LD35911368.las	1	4761.841	4969.931
	2	4761.336	4826.004
	18	5021.64	5119.612
LD35911371.las	1	4782.29	5029.708
	2	4779.984	4824.554
	7	4806.965	4806.965
	18	5038.737	10370.98
LD35911374.las	1	4809.21	5067.897
	2	4807.113	4858.071
	7	4110.041	4834.482
	18	5058.507	5086.689
LD35911377.las	1	4843.022	5006.23
	2	4839.856	4895.712
	7	4704.439	4851.457
	18	5142.847	5473.749
LD35911380.las	1	4861.175	5077.037
	2	4862.346	4964.534

*DPH-1.4 Report on Elevation by Class for Tiled Data - continued*

File	Class	Z Min	Z Max
	7	4871.598	4950.39
	18	5119.586	5153.149
LD35911383.las	1	4907.1	5051.972
	2	4908.317	4981.037
	7	4200.973	4963.655
	18	5222.089	5222.089
LD35911386.las	1	4963.832	5215.672
	2	4969.048	5000.334
	7	4832.943	4977.418
	18	5216.863	5277.48
LD35911389.las	1	4893.632	5094.901
	2	4891.982	4992.579
	7	4543.393	4977.146
	9	4893.038	4893.724
	10	4893.081	4894.2
LD35911392.las	1	4898.189	5049.032
	2	4897.697	5006.68
	7	4879.731	4983.937
LD35911395.las	1	4926.676	5178.33
	2	4927.175	5017.178
	7	4716.861	5003.55
LD35911398.las	1	4905.417	5162.309
	2	4908.871	5018.671
	7	4917.156	5006.056
	18	5198.681	5198.681
LD35911401.las	1	4879.534	5086.712
	2	4884.905	4971.486
	7	4842.645	4921.345
	18	5147.549	5283.805
LD35911404.las	1	4858.271	5117.106
	2	4865.646	4943.862
	7	4847.536	4920.427
	18	5145.646	5227.066
LD35911407.las	1	4857.005	5106.817
	2	4863.074	4920.23
	7	4584.4	4867.431
	18	5138.72	11412.507
LD35911410.las	1	4857.198	5123.53



*DPH-1.4 Report on Elevation by Class for Tiled Data - continued*

File	Class	Z Min	Z Max
	2	4863.35	4911.303
	7	4776.651	4862.585
	18	5172.657	5196.003
LD35911413.las	1	4866.316	5124.088
	2	4873.078	4913.645
	7	4861.185	4882.835
	18	5143.421	5152.552
LD35911416.las	1	4872.562	5113.07
	2	4876.463	4926.217
	7	4799.895	4888.324
	18	5182.68	5239.396
LD35911419.las	1	4877.654	5142.477
	2	4883.796	4925.102
	7	4858.504	4890.63
	18	5165.708	5170.344
LD35911422.las	1	4884.013	5114.567
	2	4888.812	4929.098
	7	4877.808	4896.86
	18	5144.107	11409.698
LD35911425.las	1	4895.466	5035.423
	2	4902.159	4935.449
	7	4884.829	4902.654
	18	5267.739	5267.739
LD35911428.las	1	4902.185	5110.853
	2	4908.34	4939.931
	7	4905.646	4924.314
	18	5207.129	5207.129
LD35911431.las	1	4917.933	4975.397
	2	4922.303	4963.346
	7	4918.645	4918.645
	18	11304.311	11317.438
LD35911434.las	1	4928.743	5046.187
	2	4933.343	4984.918
	7	4759.449	4964.819
LD35911437.las	1	4944.77	5097.985
	2	4945.358	4997.333
	7	4929.383	4973.848
LD35911440.las	1	4944.183	5037.178

*DPH-1.4 Report on Elevation by Class for Tiled Data - continued*

File	Class	Z Min	Z Max
	2	4948.947	5003.694
	7	4935.331	4978.343
	18	11217.586	11217.711
LD35911443.las	1	4953.166	5016.26
	2	4957.828	4995.699
	7	4922.421	4982.562
LD35941257.las	1	4488.108	4505.135
	2	4487.412	4505.624
	18	4957.106	5080.902
LD35941260.las	1	4469.866	4513.288
	2	4467.468	4514.246
	18	4899.669	4961.197
LD35941263.las	1	4475.168	4532.806
	2	4473.098	4500.03
	18	4860.496	5089.534
LD35941266.las	1	4484.584	4509.758
	2	4483.259	4511.871
	18	4876.88	4900.486
LD35941269.las	1	4497.717	4540.601
	2	4496.746	4540.319
	18	4882.566	5002.926
LD35941272.las	1	4506.12	4692.776
	2	4505.368	4531.1
	18	4900.958	5030.932
LD35941275.las	1	4517.993	4537.291
	2	4514.581	4537.294
	18	4910.886	4957.736
LD35941278.las	1	4521.457	4571.943
	2	4517.087	4550.578
	7	4479.263	4479.263
	18	4925.748	11340.148
LD35941281.las	1	4530.749	4574.722
	2	4527.78	4560.122
	18	4851.933	4967.461
LD35941284.las	1	4546.638	4583.009
	2	4545.447	4583.866
	7	4073.729	4073.729

*DPH-1.4 Report on Elevation by Class for Tiled Data - continued*

File	Class	Z Min	Z Max
	10	4548.416	4556.838
	17	4556.208	4557.497
	18	4954.413	5082.982
LD35941287.las	1	4561.999	4604.344
	2	4561.211	4604.581
	18	4861.88	5113.362
LD35941290.las	1	4589.784	4859.265
	2	4587.78	4637.304
	18	4964.048	5108.461
LD35941293.las	1	4612.264	4667.369
	2	4611.251	4667.468
	18	4880.653	5035.026
LD35941296.las	1	4644.072	4885.066
	2	4643.557	4699.22
	18	4956.995	5077.939
LD35941299.las	1	4670.352	4911.309
	2	4669.702	4745.05
	18	4991.568	5070.265
LD35941302.las	1	4696.651	4812.773
	2	4695.207	4805.755
	18	5069.216	11304.767
LD35941305.las	1	4738.97	5004.596
	2	4737.95	4909.229
	7	4798.206	4806.414
	18	5000.672	5000.672
LD35941308.las	1	4807.028	5074.14
	2	4806.047	4910.62
	7	4887.054	4892.224
LD35941311.las	1	4860.669	5135.216
	2	4859.62	4920.512
	7	4876.942	4891.877
LD35941314.las	1	4901.332	5124.019
	2	4897.936	4934.751
	7	4502.301	4914.577
	18	5180.288	11300
LD35941317.las	1	4916.145	5090.197
	2	4915.591	4959.577

*DPH-1.4 Report on Elevation by Class for Tiled Data - continued*

File	Class	Z Min	Z Max
	7	4923.133	4935.748
LD35941320.las	1	4947.484	5043.75
	2	4947.881	4969.37
	7	4943.445	4956.092
LD35941323.las	1	4927.037	5182.424
	2	4913.803	4971.342
	7	4903.107	4949.797
LD35941326.las	1	4893.448	5021.529
	2	4898.537	4956.926
	7	4886.703	4931.43
	18	5177.552	5177.552
LD35941329.las	1	4879.387	5004.714
	2	4877.766	4927.789
	7	4596.175	4889.724
	18	5233.966	5233.966
LD35941332.las	1	4861.506	5099.688
	2	4860.584	4922.543
	7	4853.832	4884.482
	18	5118.497	5118.497
LD35941335.las	1	4841.503	5029.819
	2	4838.471	4888.658
	7	4698.97	4860.368
	18	5097.211	11463.566
LD35941338.las	1	4829.751	5059.081
	2	4829.528	4876.152
	7	4829.505	4845.833
	18	5092.214	11498.786
LD35941341.las	1	4843.389	5082.962
	2	4843.055	4890.663
	7	4858.927	4875.102
	18	5136.387	5136.387
LD35941344.las	1	4850.87	5085.302
	2	4850.502	4897.848
	7	4614.361	4877.185
	18	5094.77	5094.77
LD35941347.las	1	4857.175	5087.395
	2	4856.47	4905.18
	7	4864.629	4888.442

*DPH-1.4 Report on Elevation by Class for Tiled Data - continued*

File	Class	Z Min	Z Max
	18	5131.883	5210.341
LD35941350.las	1	4818.842	5102.657
	2	4817.795	4896.588
	7	4758.193	4885.318
	18	5111.082	5138.664
LD35941353.las	1	4766.25	5016.808
	2	4765.765	4858.665
	7	4787.937	4823.629
	18	5073.786	5088.454
LD35941356.las	1	4731.838	4970.735
	2	4731.329	4828.032
	18	5029.465	5041.765
LD35941359.las	1	4729.653	4807.979
	2	4729.436	4807.533
	18	4971.302	5063.284
LD35941362.las	1	4741.04	4990.21
	2	4737.746	4784.347
	18	5022.943	5077.608
LD35941365.las	1	4753.419	4954.967
	2	4749.147	4836.703
	7	4760.095	4760.095
	18	5016.844	5057.047
LD35941368.las	1	4766.313	5040.758
	2	4761.683	4856.02
	18	5092.447	5106.191
LD35941371.las	1	4788.652	5035.767
	2	4788.261	4890.256
	18	5076.319	5076.319
LD35941374.las	1	4821.605	5112.801
	2	4820.745	4919.98
	7	4822.776	4895.984
LD35941377.las	1	4859.705	5065.626
	2	4857.743	4948.681
	7	4600.519	4920.377
LD35941380.las	1	4897.254	5180.77
	2	4895.108	4967.792
	7	4824.725	4953.73

*DPH-1.4 Report on Elevation by Class for Tiled Data - continued*

File	Class	Z Min	Z Max
	18	5214.648	5214.648
LD35941383.las	1	4938.793	5155.61
	2	4931.312	4975.413
	7	4404.949	4959.327
	18	5196.968	5262.473
LD35941386.las	1	4893.281	5139.642
	2	4896.729	4983.53
	7	4900.591	4972.536
	18	11496.85	11497.136
LD35941389.las	1	4864.311	5104.964
	2	4862.805	4983.307
	7	4826.595	4958.622
	9	4893.11	4893.491
	10	4893.209	4893.707
	18	5103.645	11409.784
LD35941392.las	1	4848.376	5078.018
	2	4855.702	4939.829
	7	4881.821	4904.754
	18	5127.755	11323.796
LD35941395.las	1	4852.215	5040.915
	2	4857.431	4952.969
	7	4526.323	4939.698
	18	5159.465	11327.517
LD35941398.las	1	4866.329	5073.477
	2	4872.628	4949.127
	7	4865.299	4902.556
	18	5271.433	5290.009
LD35941401.las	1	4850.893	5074.734
	2	4857.51	4909.252
	7	4753.36	4887.913
	18	5164.265	5183.146
LD35941404.las	1	4840.666	5051.821
	2	4837.343	4885.755
	7	4834.449	4866.339
	18	5108.064	5288.746
LD35941407.las	1	4835.587	5083.855
	2	4839.249	4871.06
	7	4717.661	4853.445
	18	5085.38	5222.178

## DPH-1.4 Report on Elevation by Class for Tiled Data - continued

File	Class	Z Min	Z Max
LD35941410.las	1	4842.549	5068.11
	2	4845.679	4875.072
	7	4740.581	4859.554
	18	5091.155	5138.405
LD35941413.las	1	4846.25	5104.357
	2	4853.793	4894.534
	7	4845.013	4869.308
	18	5099.904	5180.951
LD35941416.las	1	4864.16	5102.467
	2	4863.297	4916.099
	7	4856.834	4883.845
	18	5122.234	5402.305
LD35941419.las	1	4870.722	5123.248
	2	4875.889	4917.74
	7	4873.347	4894.295
	18	5132.605	5145.725
LD35941422.las	1	4888.855	5129.698
	2	4888.481	4966.155
	7	4869.059	4952.165
LD35941425.las	1	4898.353	5169.235
	2	4903.465	5000.052
	7	4895.371	4974.534
	18	5177.565	5604.247
LD35941428.las	1	4901.657	5171.118
	2	4910.135	4989.901
	7	4836.539	4965.567
	18	5200.439	11499.567
LD35941431.las	1	4926.211	5120.649
	2	4927.713	4970.138
	7	4797.494	4948.688
	18	5206.696	11456.152
LD35941434.las	1	4929.872	5126.991
	2	4938.094	4984.167
	7	4888.753	4954.527
	18	11335.886	11336.126
LD35941437.las	1	4932.953	5125.338
	2	4936.05	4959.938
	7	4819.429	4944.783
	18	5187.926	11458.986

*DPH-1.4 Report on Elevation by Class for Tiled Data - continued*

File	Class	Z Min	Z Max
LD35941440.las	1	4928.015	5048.294
	2	4933.317	4968.793
	7	4896.929	4949.236
	18	11474.478	11474.698
LD35941443.las	1	4930.374	5118.517
	2	4938.566	4973.648
	7	4844.685	4954.623
	18	5192.011	11319.521
LD35971257.las	1	4449.456	4496.034
	2	4446.815	4495.175
	18	4740.381	4987.835
LD35971260.las	1	4457.452	4638.846
	2	4456.385	4493.157
	18	4766.933	5041.463
LD35971263.las	1	4468.803	4518.449
	2	4468.062	4489.916
	7	4345.71	4345.71
	18	4716.073	4716.073
LD35971266.las	1	4475.391	4500.513
	2	4473.794	4499.017
	7	3694.015	3694.015
	18	4927.215	4932.093
LD35971269.las	1	4480.089	4505.808
	2	4477.757	4505.831
	18	4733.928	4971.266
LD35971272.las	1	4492.324	4521.382
	2	4491.786	4520.44
	18	4932.251	5041.296
LD35971275.las	1	4501.572	4616.27
	2	4500.349	4537.698
	18	4820.42	4992.546
LD35971278.las	1	4524.633	4771.329
	2	4522.639	4569.978
	18	4908.76	5062.831
LD35971281.las	1	4541.326	4570.171
	2	4539.886	4572.927
	18	4789.472	5100.987
LD35971284.las			



*DPH-1.4 Report on Elevation by Class for Tiled Data - continued*

File	Class	Z Min	Z Max
	1	4555.119	4590.621
	2	4552.412	4590.965
	7	4205.451	4205.451
	10	4554.827	4556.362
	17	4562.931	4564.361
	18	4803.924	5055.548
LD35971287.las	1	4569.413	4610.975
	2	4568.705	4612.435
	18	4933.176	4981.588
LD35971290.las	1	4598.117	4645.585
	2	4595.266	4645.913
	18	4882.539	5134.304
LD35971293.las	1	4626.812	4702.72
	2	4625.962	4690.069
	18	4964.173	4964.173
LD35971296.las	1	4652.245	4719.17
	2	4649.955	4725.588
	7	4593.875	4593.875
	18	5003.281	5026.913
LD35971299.las	1	4693.875	4853.435
	2	4692.786	4783.842
	7	4170.241	4170.241
	18	5018.658	5075.928
LD35971302.las	1	4738.59	4898.409
	2	4736.555	4894.862
	7	4824.587	4866.68
LD35971305.las	1	4815.492	4920.666
	2	4805.742	4908.967
	7	4799.193	4860.702
	18	5140.639	5140.639
LD35971308.las	1	4849.813	5080.597
	2	4848.95	4891.116
	7	4688.947	4857.303
LD35971311.las	1	4859.121	4923.291
	2	4867.658	4907.526
	7	4826.936	4877.815
	18	11318.248	11318.445
LD35971314.las	1	4895.623	5057.375

*DPH-1.4 Report on Elevation by Class for Tiled Data - continued*

File	Class	Z Min	Z Max
	2	4897.336	4919.948
	7	4893.743	4893.743
LD35971317.las	1	4908.812	5080.695
	2	4912.448	4948.576
	7	4896.857	4934.075
LD35971320.las	1	4926.67	5135.734
	2	4925.125	4967.28
	7	4668.183	4949.252
	18	5211.978	5211.978
LD35971323.las	1	4904.528	5188.562
	2	4906.23	4974.334
	7	4866.808	4962.27
LD35971326.las	1	4877.612	5073.153
	2	4877.576	4946.732
	7	4760.981	4897.352
LD35971329.las	1	4859.83	4969.603
	2	4866.08	4899.498
	7	4854.816	4869.141
	18	11301.273	11301.454
LD35971332.las	1	4845.735	5007.001
	2	4852.832	4883.389
	7	4714.928	4865.19
LD35971335.las	1	4842.11	5049.727
	2	4842.061	4875.646
	7	4839.557	4860.436
	18	5096.916	11392.487
LD35971338.las	1	4827.372	4900.341
	2	4827.067	4886.975
	7	4844.177	4874.944
	18	5150.419	5150.419
LD35971341.las	1	4829.561	4896.791
	2	4831.365	4886.175
	7	4826.605	4872.986
	18	11334.387	11334.544
LD35971344.las	1	4812.756	5063.048
	2	4819.462	4860.026
	7	4050.199	4840.204
LD35971347.las			

*DPH-1.4 Report on Elevation by Class for Tiled Data - continued*

File	Class	Z Min	Z Max
	1	4842.986	4900.194
	2	4838.612	4889.984
	7	4843.307	4874.41
	18	11309.587	11460.328
LD35971350.las	1	4784.731	5026.935
	2	4783.911	4896.253
	7	4804.269	4862.589
	18	11464.564	11464.701
LD35971353.las	1	4739.298	4986.578
	2	4737.664	4831.959
	7	4639.715	4805.45
	18	11289.535	11331.398
LD35971356.las	1	4718.547	4943.491
	2	4717.546	4781.719
	7	4744.177	4761.483
	18	5004.708	5118.527
LD35971359.las	1	4723.809	4789.564
	2	4722.71	4782.264
	7	4619.781	4619.781
	18	5041.729	11461.506
LD35971362.las	1	4745.102	4871.112
	2	4744.374	4873.747
	7	4771.792	4827.536
	18	4994.898	5004.249
LD35971365.las	1	4784.669	4908.484
	2	4782.353	4899.455
	7	4813.337	4882.772
LD35971368.las	1	4834.009	4920.938
	2	4831.375	4910.535
	7	4847.651	4894.813
LD35971371.las	1	4814.652	5068.983
	2	4813.898	4912.208
	7	4843.747	4875.036
	18	5087.936	5087.936
LD35971374.las	1	4823.363	4947.835
	2	4822.576	4936.982
	7	4825.03	4911.381
	18	11326.861	11461.345
LD35971377.las			

*DPH-1.4 Report on Elevation by Class for Tiled Data - continued*

File	Class	Z Min	Z Max
	1	4831.191	5012.29
	2	4830.355	4953.12
	7	4671.375	4937.999
	18	5097.529	5097.529
LD35971380.las	1	4840.072	5043.287
	2	4836.985	4961.591
	7	4840.305	4927.411
	18	5093.441	5151.545
LD35971383.las	1	4844.925	5072.047
	2	4844.328	4967.661
	7	4871.306	4915.725
LD35971386.las	1	4845.837	5087.129
	2	4843.767	4970.226
	7	4905.24	4956.335
	18	5103.162	5103.162
LD35971389.las	1	4829.685	5027.332
	2	4829.223	4896.634
	7	4822.195	4857.641
	18	5084.763	11247.002
LD35971392.las	1	4823.028	5040.748
	2	4822.559	4864.311
	7	4763.977	4843.681
	18	11321.08	11321.185
LD35971395.las	1	4816.87	5056.158
	2	4814.308	4880.745
	7	4821.365	4851.204
	18	5097.444	5116.387
LD35971398.las	1	4811.221	5041.775
	2	4810.883	4886.48
	7	4831.408	4864.262
	18	5070.233	5151.24
LD35971401.las	1	4815.289	5024.813
	2	4814.675	4875.315
	7	4820.02	4851.404
	18	5359.963	11345.607
LD35971404.las	1	4820.325	5051.64
	2	4819.767	4870.272
	7	4818.96	4829.987
	18	5083.969	5199.662

*DPH-1.4 Report on Elevation by Class for Tiled Data - continued*

File	Class	Z Min	Z Max
LD35971407.las	1	4829.534	5012.5
	2	4827.976	4890.043
	7	4824.298	4846.933
	18	11258.327	11258.665
LD35971410.las	1	4837.477	5089.652
	2	4842.152	4893.343
	7	4829.4	4842.49
	18	5117.683	5117.683
LD35971413.las	1	4849.515	5113.402
	2	4851.673	4932.585
	7	4855.41	4884.291
	18	5232.033	5232.033
LD35971416.las	1	4882.625	5138.95
	2	4884.003	4964.39
	7	4868.471	4920.909
	18	5178.366	5255.19
LD35971419.las	1	4908.967	5092.181
	2	4907.379	5028.497
	7	4922.064	4979.065
LD35971422.las	1	4918.146	5208.854
	2	4917.68	5035.725
	7	4911.483	5015.859
LD35971425.las	1	4975.289	5102.044
	2	4966.194	5029.262
	7	4810.538	5001.083
LD35971428.las	1	4944.744	5147.247
	2	4949.019	5021.634
	7	4952.743	4995.282
LD35971431.las	1	4949.396	5200.072
	2	4948.638	5015.836
	7	4678.895	4993.464
LD35971434.las	1	4945.554	5194.839
	2	4950.932	5009.678
	7	4939.475	4994.586
	18	11349.948	11350.02
LD35971437.las	1	4939.058	5190.081
	2	4943.415	4984.354
	7	4929.413	4964.206

*DPH-1.4 Report on Elevation by Class for Tiled Data - continued*

File	Class	Z Min	Z Max
	18	5194.458	5217.719
LD35971440.las	1	4937.431	5165.531
	2	4944.6	5000.384
	7	4768.865	4961.755
LD35971443.las	1	4950.4	5190.4
	2	4950.279	5006.627
	7	4732.235	4979.764
	18	5247.296	5261.41
LD36001257.las	1	4439.072	4613.856
	2	4437.711	4464.033
	18	4907.037	5087.349
LD36001260.las	1	4437.107	4472.455
	2	4436.625	4472.32
LD36001263.las	1	4447.813	4482.658
	2	4447.403	4482.435
	18	4787.94	5021.998
LD36001266.las	1	4460.9	4489.204
	2	4459.279	4488.57
	18	4979.337	4979.337
LD36001269.las	1	4471.218	4515.969
	2	4470.723	4512.288
	18	4938.799	5021.552
LD36001272.las	1	4496.408	4524.312
	2	4495.342	4524.404
LD36001275.las	1	4520.611	4561.638
	2	4517.429	4570.224
	18	4985.935	4985.935
LD36001278.las	1	4538.606	4597.665
	2	4537.137	4594.351
	18	4917.726	4917.726
LD36001281.las	1	4563.186	4591.293
	2	4560.07	4593.698
	18	4962.297	5092.099
LD36001284.las	1	4569.919	4610.293
	2	4568.091	4611.877
	18	4926.46	5343.493

*DPH-1.4 Report on Elevation by Class for Tiled Data - continued*

File	Class	Z Min	Z Max
LD36001287.las	1	4590.43	4722.376
	2	4589.19	4633.4
	18	4933.868	5108.523
LD36001290.las	1	4602.904	4855.456
	2	4599.154	4664.728
	18	4909.488	5020.39
LD36001293.las	1	4632.094	4885.702
	2	4629.538	4697.612
	18	5029.806	5029.806
LD36001296.las	1	4672.067	4927.661
	2	4670.256	4742.248
	18	4937.188	5090.82
LD36001299.las	1	4729.895	4949.724
	2	4725.561	4836.122
	18	11191.421	11191.575
LD36001302.las	1	4786.03	4967.976
	2	4777.369	4886.903
	7	4807.832	4853.11
	18	11484.003	11484.17
LD36001305.las	1	4829.298	5073.848
	2	4826.46	4871.352
	18	5092.598	5192.942
LD36001308.las	1	4824.114	5054.061
	2	4823.776	4871.181
	7	4837.474	4850.358
	18	5110.285	5110.285
LD36001311.las	1	4852.087	5102.286
	2	4851.496	4902.815
	7	4714.82	4714.82
	18	5169.412	5169.412
LD36001314.las	1	4880.876	5065.19
	2	4879.416	4927.303
	7	4722.947	4910.449
	18	5173.628	5173.628
LD36001317.las	1	4906.726	4950.64
	2	4905.669	4941.719
	7	4898.783	4924.987
LD36001320.las			

*DPH-1.4 Report on Elevation by Class for Tiled Data - continued*

File	Class	Z Min	Z Max
	1	4903.209	5129.845
	2	4903.563	4943.53
	7	4801.844	4927.53
LD36001323.las	1	4883.104	5077.959
	2	4880.978	4933.996
	7	4872.454	4887.083
	18	5192.873	5206.095
LD36001326.las	1	4860.87	5067.221
	2	4859.383	4906.339
	7	4874.951	4874.951
	18	5162.516	5162.516
LD36001329.las	1	4836.874	5075.085
	2	4842.694	4877.556
	18	5113.225	5160.134
LD36001332.las	1	4832.838	5076.614
	2	4832.448	4867.28
	7	4831.664	4851.28
	18	5124.179	5223.874
LD36001335.las	1	4834.459	5079.973
	2	4834.111	4870.256
	7	4700.063	4841.949
	18	5098.415	5098.415
LD36001338.las	1	4855.81	5096.985
	2	4857.71	4886.076
	7	4850.781	4874.111
LD36001341.las	1	4836.644	5063.842
	2	4832.848	4881.073
	7	4642.579	4777.786
	18	5147.683	5147.683
LD36001344.las	1	4827.448	5028.894
	2	4819.403	4867.267
	18	5164.229	5168.868
LD36001347.las	1	4823.307	5056.535
	2	4822.29	4874.692
	7	4841.837	4841.837
	18	5110.6	5110.6
LD36001350.las	1	4762.602	4987.451
	2	4761.782	4859.859



*DPH-1.4 Report on Elevation by Class for Tiled Data - continued*

File	Class	Z Min	Z Max
	7	4783.347	4824.646
	18	5047.608	5199.232
LD36001353.las	1	4718.37	4898.766
	2	4717.809	4786.201
	18	5009.475	11192.691
LD36001356.las	1	4711.204	4986.568
	2	4709.679	4784.63
	7	4534.791	4534.791
	18	4962.401	5050.213
LD36001359.las	1	4717.897	4993.461
	2	4717.323	4809.702
	7	4768.553	4768.553
	18	5052.234	11265.794
LD36001362.las	1	4761.874	5062.759
	2	4754.908	4881.207
	7	4771.372	4788.462
	18	5077.952	5132.145
LD36001365.las	1	4769.203	5104.58
	2	4764.636	4889.774
	7	4743.491	4779.259
LD36001368.las	1	4763.225	5051.046
	2	4757.517	4869.603
	7	4776.073	4777.139
	18	5047.959	5047.959
LD36001371.las	1	4753.074	4948.576
	2	4751.956	4847.408
	7	4778.688	4783.435
	18	5056.296	5189.274
LD36001374.las	1	4751.867	4840.535
	2	4751.473	4840.492
	18	5081.401	11335.561
LD36001377.las	1	4767.815	5025.18
	2	4765.473	4842.323
	7	4771.319	4784.108
	18	5176.328	11309.515
LD36001380.las	1	4778.275	4852.29
	2	4777.238	4852.825
	18	5085.088	5159.911

*DPH-1.4 Report on Elevation by Class for Tiled Data - continued*

File	Class	Z Min	Z Max
LD36001383.las	1	4783.662	5063.527
	2	4782.901	4852.723
	18	5099.432	11487.887
LD36001386.las	1	4786.172	4998.487
	2	4785.528	4855.112
	7	4792.779	4794.331
LD36001389.las	1	4794.288	5024.908
	2	4794.639	4850.364
	7	4478.528	4807.303
	18	5075.472	5253.064
LD36001392.las	1	4791.267	4941.414
	2	4793.012	4831.854
	7	4791.237	4810.571
	18	5084.416	11491.201
LD36001395.las	1	4786.67	5034.426
	2	4790.988	4843.117
	7	4783.12	4792.694
LD36001398.las	1	4797.182	5036.998
	2	4803.74	4839.019
	7	4794.351	4809.767
	18	11316.414	11467.11
LD36001401.las	1	4803.924	4972.323
	2	4810.282	4855.742
	7	4679.945	4818.77
LD36001404.las	1	4818.202	4883.173
	2	4818.665	4870.958
	7	4811.946	4858.947
LD36001407.las	1	4831.841	4901.693
	2	4826.949	4889.501
	7	4837.651	4871.811
LD36001410.las	1	4850.246	4908.425
	2	4854.892	4907.192
	7	4145.307	4885.164
	18	11294.869	11295.082
LD36001413.las	1	4875.328	4939.662
	2	4874.905	4939.754
	7	4871.998	4916.47
LD36001416.las			

*DPH-1.4 Report on Elevation by Class for Tiled Data - continued*

File	Class	Z Min	Z Max
	1	4896.916	4977.178
	2	4895.909	4971.808
	7	4893.205	4934.987
	18	11319.567	11476.368
LD36001419.las	1	4922.434	5030.79
	2	4925.026	5027.67
	7	4930.154	4968.635
	18	11432.923	11433.153
LD36001422.las	1	4949.61	5041.05
	2	4948.465	5027.923
	7	4934.281	5013.504
LD36001425.las	1	4932.211	5062.375
	2	4931.667	5023.973
	7	4946.211	5007.516
LD36001428.las	1	4932.707	5080.531
	2	4932.106	5039.399
	7	4936.982	5015.315
LD36001431.las	1	4954.58	5063.989
	2	4953.96	5024.199
	7	4899.803	5012.352
	18	5297.158	11468.005
LD36001434.las	1	4948.622	5097.559
	2	4948.284	5019.997
	7	4969.386	5003.274
	18	11294.751	11294.82
LD36001437.las	1	4966.151	5044.832
	2	4969.767	5018.789
	7	4937.634	4999.993
LD36001440.las	1	4963.287	5118.277
	2	4962.595	5012.474
	7	4960.249	4987.244
	18	11344.305	11344.426
LD36001443.las	1	4953.382	5055.449
	2	4952.733	5017.47
	7	4933.806	4998.225
LD36031257.las	1	4424.282	4492.386
	2	4423.334	4447.396
	18	4875.144	11260.181

*DPH-1.4 Report on Elevation by Class for Tiled Data - continued*

File	Class	Z Min	Z Max
LD36031260.las	1	4436.533	4459.535
	2	4436.139	4459.483
	18	4735.565	11267.776
LD36031263.las	1	4451.769	4593.072
	2	4450.71	4471.549
	18	4907.221	11321.719
LD36031266.las	1	4465.001	4482.813
	2	4464.42	4483.475
LD36031269.las	1	4478.085	4552.094
	2	4475.946	4510.854
LD36031272.las	1	4495.706	4651.523
	2	4495.08	4532.091
	18	4867.766	4915.43
LD36031275.las	1	4515.23	4715.194
	2	4514.824	4564
LD36031278.las	1	4546.116	4601.956
	2	4543.308	4599.607
LD36031281.las	1	4563.078	4615.325
	2	4562.616	4619.64
	18	11336.506	11488.363
LD36031284.las	1	4591.828	4645.45
	2	4591.297	4648.639
LD36031287.las	1	4610.102	4683.865
	2	4609.367	4683.934
LD36031290.las	1	4630.375	4703.524
	2	4628.754	4703.931
LD36031293.las	1	4650.673	4709.63
	2	4647.435	4711.661
	18	11246.359	11246.542
LD36031296.las	1	4688.422	4762.169
	2	4686.306	4762.861
LD36031299.las	1	4729.134	4837.523
	2	4728.678	4865.443
	7	4733.196	4786.07
LD36031302.las			

*DPH-1.4 Report on Elevation by Class for Tiled Data - continued*

File	Class	Z Min	Z Max
	1	4783.038	4905.19
	2	4779.915	4879.193
	7	4652.287	4850.177
	18	11324.449	11324.574
LD36031305.las	1	4819.728	4866.696
	2	4825.355	4864.308
	7	4814.423	4839.938
LD36031308.las	1	4817.146	5041.538
	2	4825.273	4865.623
	7	4814.311	4829.39
LD36031311.las	1	4849.547	4918.829
	2	4849.045	4912.428
	7	4897.306	4897.306
	18	11313.344	11325.591
LD36031314.las	1	4901.805	4945.551
	2	4901.404	4927.635
	7	4899.521	4910.554
	18	5262.598	11289.63
LD36031317.las	1	4906.227	4966.125
	2	4905.869	4934.547
	7	4234.243	4923.619
LD36031320.las	1	4893.517	5091.981
	2	4895.062	4934.452
	7	4897.057	4919.003
LD36031323.las	1	4857.494	4975.006
	2	4856.293	4911.181
	7	4858.442	4885.459
	18	5114.409	11471.352
LD36031326.las	1	4837.431	5031.063
	2	4839.718	4881.457
	7	4834.354	4851.641
LD36031329.las	1	4832.369	5014.557
	2	4829.285	4859.603
	7	4636.352	4837.526
	18	5247.864	5439.858
LD36031332.las	1	4828.025	4998.655
	2	4822.474	4848.517
	7	4559.958	4834.134

*DPH-1.4 Report on Elevation by Class for Tiled Data - continued*

File	Class	Z Min	Z Max
	18	5075.164	5250.101
LD36031335.las	1	4827.553	4989.002
	2	4824.374	4864.141
	7	4578.839	4845.099
LD36031338.las	1	4825.856	4985.594
	2	4824.967	4866.729
	7	4726.057	4854.721
LD36031341.las	1	4835.85	4982.979
	2	4832.136	4869.088
	7	4834.495	4835.676
LD36031344.las	1	4835.312	4961.033
	2	4835.233	4872.605
	7	4837.07	4837.07
LD36031347.las	1	4797.126	4866.437
	2	4793.045	4868.032
	18	5094.603	5113.513
LD36031350.las	1	4737.435	4965.43
	2	4736.214	4834.784
	7	4807.704	4807.704
	18	5104.783	5104.783
LD36031353.las	1	4703.616	4771.884
	2	4702.238	4772.156
	18	4967.982	5085.63
LD36031356.las	1	4700.83	4903.963
	2	4699.082	4748.488
	18	4954.265	5012.093
LD36031359.las	1	4724.718	4746.637
	2	4719.469	4754.981
	18	4987.91	5352.903
LD36031362.las	1	4717.507	4762.861
	2	4716.437	4766.467
	18	5041.788	5089.34
LD36031365.las	1	4717.343	4938.481
	2	4716.385	4768.649
	18	5003.947	5072.71
LD36031368.las	1	4719.144	4873.812

*DPH-1.4 Report on Elevation by Class for Tiled Data - continued*

File	Class	Z Min	Z Max
	2	4715.545	4765.968
	18	5029.6	5029.6
LD36031371.las	1	4719.528	4777.858
	2	4717.205	4759.265
	18	4970.715	5040.666
LD36031374.las	1	4728.823	4944.816
	2	4727.618	4765.758
	18	4965.233	5071.473
LD36031377.las	1	4734.321	4983.025
	2	4733.993	4778.708
	7	4731.451	4731.451
	18	4982.267	5099.462
LD36031380.las	1	4745.44	4941.335
	2	4743.029	4783.163
	18	4996.89	5070.384
LD36031383.las	1	4750.476	4787.937
	2	4749.594	4788.094
LD36031386.las	1	4764.121	4999.885
	2	4763.78	4800.63
	7	4759.013	4759.013
	18	5038.031	5107.496
LD36031389.las	1	4772.887	5009.783
	2	4770.788	4819.324
	18	5039.731	5052.523
LD36031392.las	1	4783.845	4827.973
	2	4781.808	4827.074
	7	4798.586	4798.586
	18	5039.99	5087.906
LD36031395.las	1	4795.994	5030.892
	2	4795.351	4843.586
	18	5108.969	5111.404
LD36031398.las	1	4810.433	5024.957
	2	4810.184	4850.679
	7	4815.174	4815.174
	18	5059.718	5105.807
LD36031401.las	1	4810.594	5017.04
	2	4810.348	4853.468

*DPH-1.4 Report on Elevation by Class for Tiled Data - continued*

File	Class	Z Min	Z Max
	18	5082.172	5082.172
LD36031404.las	1	4829.757	5073.182
	2	4829.275	4866.326
	18	5120.882	5624.493
LD36031407.las	1	4844.515	5039.941
	2	4842.152	4889.275
	7	4629.909	4629.909
LD36031410.las	1	4867.313	5103.773
	2	4866.509	4916.152
	18	5155.711	5206.354
LD36031413.las	1	4876.545	4988.596
	2	4876.02	4948.465
	7	4832.192	4832.192
	18	5220.072	5355.514
LD36031416.las	1	4903.901	5120.859
	2	4902.664	4992.018
	7	4892.028	4933.061
	18	5681.475	5681.731
LD36031419.las	1	4941.483	5088.356
	2	4939.915	4999.787
	7	4734.318	4958.94
LD36031422.las	1	4891.286	5002.67
	2	4888.169	5001.998
	7	4908.189	4984.813
	18	5237.9	5303.654
LD36031425.las	1	4877.74	5022.582
	2	4876.595	4958.858
	18	5222.417	5222.417
LD36031428.las	1	4876.299	5154.032
	2	4875.44	4962.913
	7	4935.991	4935.991
	18	5172.828	5172.828
LD36031431.las	1	4896.558	5023.97
	2	4891.867	4984.163
	7	4316.008	4316.008
LD36031434.las	1	4887.254	4992.506
	2	4886.165	4992.572



*DPH-1.4 Report on Elevation by Class for Tiled Data - continued*

File	Class	Z Min	Z Max
	7	4861.017	4861.017
LD36031437.las	1	4877.599	4995.754
	2	4877.274	4995.151
LD36031440.las	1	4866.788	4988.881
	2	4870.354	4982.913
	7	4912.828	4912.828
LD36031443.las	1	4881.329	4982.848
	2	4881.001	4969.304
	7	4872.09	4877.021
LD36061257.las	1	4417.262	4444.387
	2	4416.218	4442.383
	18	4815.197	4815.197
LD36061260.las	1	4426.513	4453.925
	2	4424.893	4452.527
	18	4935.092	5043.481
LD36061263.las	1	4441.205	4464.122
	2	4436.848	4464.532
	18	4839.157	5006.548
LD36061266.las	1	4450.309	4666.155
	2	4448.643	4476.687
LD36061269.las	1	4469.686	4495.457
	2	4466.999	4495.529
LD36061272.las	1	4491.658	4521.474
	2	4490.568	4522.599
	18	4909.177	4959.954
LD36061275.las	1	4506.067	4543.062
	2	4503.292	4543.341
LD36061278.las	1	4526.881	4750.056
	2	4523.928	4570.089
LD36061281.las	1	4546.234	4623.951
	2	4543.623	4625.693
LD36061284.las	1	4585.26	4828.179
	2	4584.577	4658.13
	18	4915.896	5047.047
LD36061287.las			

*DPH-1.4 Report on Elevation by Class for Tiled Data - continued*

File	Class	Z Min	Z Max
	1	4630.043	4890.594
	2	4627.943	4708.232
LD36061290.las	1	4681.287	4750.401
	2	4679.298	4752.72
	7	4700.575	4700.575
	18	4984.124	5359.556
LD36061293.las	1	4678.367	4818.918
	2	4677.691	4818.56
	7	4287.242	4291.553
	18	5087.431	5087.431
LD36061296.las	1	4710.945	4857.51
	2	4709.416	4859.334
	18	4994.232	5013.74
LD36061299.las	1	4736.985	4942.208
	2	4735.519	4877.595
	7	4787.218	4787.218
	18	5003.579	5360.114
LD36061302.las	1	4792.353	4924.629
	2	4790.784	4882.49
	7	4810.883	4862.582
	18	5173.402	5182.985
LD36061305.las	1	4826.683	4935.646
	2	4826.253	4888.097
	18	5091.263	5205.492
LD36061308.las	1	4826.135	5014.537
	2	4825.916	4896.257
LD36061311.las	1	4866.004	4912.418
	2	4865.269	4908.661
	18	5541.649	5541.724
LD36061314.las	1	4899.531	4930.02
	2	4899.77	4918.953
LD36061317.las	1	4900.026	4951.644
	2	4897.077	4919.806
	7	4896.165	4896.165
LD36061320.las	1	4867.822	4916.66
	2	4856.001	4916.614
LD36061323.las			

*DPH-1.4 Report on Elevation by Class for Tiled Data - continued*

File	Class	Z Min	Z Max
	1	4837.32	4889.715
	2	4836.742	4900.555
LD36061326.las	1	4826.024	4864.846
	2	4825.158	4856.309
LD36061329.las	1	4807.986	4874.377
	2	4807.677	4843.143
LD36061332.las	1	4800.528	4839.866
	2	4799.685	4837.782
	7	4818.074	4818.074
LD36061335.las	1	4804.078	4849.807
	2	4802.261	4838.77
	18	5241.338	5241.338
LD36061338.las	1	4804	4837.95
	2	4802.773	4841.293
	18	5176.407	5495.491
LD36061341.las	1	4800.512	4845.361
	2	4800.115	4848.012
LD36061344.las	1	4802.543	4854.328
	2	4801.998	4846.972
LD36061347.las	1	4768.737	4867.208
	2	4767.845	4835.817
	18	5477.961	5517.614
LD36061350.las	1	4712.681	4826.595
	2	4711.834	4826.723
LD36061353.las	1	4695.804	4762.297
	2	4695.476	4751.096
LD36061356.las	1	4693.678	4734.407
	2	4693.025	4733.639
	7	4394.909	4394.909
LD36061359.las	1	4696.68	4721.838
	2	4696.283	4730.719
	7	4066.885	4077.246
	18	5371	5371.226
LD36061362.las	1	4693.117	4717.927
	2	4692.468	4720.056

*DPH-1.4 Report on Elevation by Class for Tiled Data - continued*

File	Class	Z Min	Z Max
LD36061365.las	1	4700.004	4725.499
	2	4698.468	4723.593
LD36061368.las	1	4706.25	4757.146
	2	4705.571	4757.1
LD36061371.las	1	4717.783	4769.849
	2	4717.212	4769.78
	7	4035.343	4186.416
LD36061374.las	1	4726.565	4775.099
	2	4725.643	4774.817
	18	5453.217	5453.217
LD36061377.las	1	4736.989	4800.578
	2	4737.569	4801.647
LD36061380.las	1	4747.714	4840.83
	2	4745.312	4845.384
	7	4791.027	4791.027
LD36061383.las	1	4759.141	4835.778
	2	4761.26	4845.833
LD36061386.las	1	4759.269	4848.747
	2	4764.039	4816.618
	7	4761.395	4761.395
LD36061389.las	1	4779.134	4835.965
	2	4776.162	4836.559
	7	4809.37	4809.37
LD36061392.las	1	4810.148	4856.611
	2	4805.397	4857.523
	7	4837.415	4837.415
LD36061395.las	1	4822.825	4859.695
	2	4820.089	4856.102
	7	4817.051	4817.051
LD36061398.las	1	4821.923	4870.263
	2	4823.156	4870.062
LD36061401.las	1	4833.845	4878.284
	2	4833.248	4878.291
	7	4824.833	4824.833
LD36061404.las	1	4857.648	4908.287

*DPH-1.4 Report on Elevation by Class for Tiled Data - continued*

File	Class	Z Min	Z Max
	2	4853.517	4908.406
	7	4278.856	4350.342
LD36061407.las	1	4863.822	4931.722
	2	4862.828	4923.963
LD36061410.las	1	4870.404	4935.85
	2	4868.12	4938.271
LD36061413.las	1	4901.017	4963.484
	2	4900.325	4954.186
	7	4936.529	4936.529
LD36061416.las	1	4905.125	4961.391
	2	4896.942	4958.264
LD36061419.las	1	4880.915	4967.277
	2	4887.277	4969.819
	7	4946.007	4946.007
LD36061422.las	1	4870.171	4943.615
	2	4868.36	4947.251
	7	4504.738	4885.965
LD36061425.las	1	4840.364	4889.268
	2	4835.545	4890.358
LD36061428.las	1	4826.795	4909.813
	2	4825.768	4906.26
LD36061431.las	1	4824.734	4943.993
	2	4824.091	4941.627
	7	4824.711	4917.093
LD36061434.las	1	4829.154	4910.108
	2	4828.662	4910.787
	7	4368.134	4402.301
LD36061437.las	1	4838.622	4894.931
	2	4838.215	4895.528
	7	4088.968	4124.227
LD36061440.las	1	4847.648	4907.064
	2	4845.63	4898.947
	7	4307.34	4342.688
LD36061443.las	1	4859.977	4943.077
	2	4858.852	4940.377

*DPH-1.4 Report on Elevation by Class for Tiled Data - continued*

File	Class	Z Min	Z Max
	18	5684.424	5684.424
LD36091257.las	1	4420.992	4454.591
	2	4418.577	4457.56
LD36091260.las	1	4433.354	4456.084
	2	4431.392	4457.895
LD36091263.las	1	4445.952	4473.085
	2	4444.24	4470.782
LD36091266.las	1	4462.642	4491.021
	2	4460.608	4491.395
LD36091269.las	1	4468.567	4503.941
	2	4464.607	4504.578
	18	5178.467	5178.467
LD36091272.las	1	4488.757	4516.33
	2	4488.295	4517.12
LD36091275.las	1	4510.709	4535.89
	2	4509.404	4535.969
LD36091278.las	1	4528.475	4565.011
	2	4526.51	4566.966
LD36091281.las	1	4553.679	4592.596
	2	4550.522	4593.541
	7	4115.71	4115.71
LD36091284.las	1	4587.953	4630.037
	2	4587.468	4639.958
LD36091287.las	1	4618.505	4677.218
	2	4617.507	4681.894
LD36091290.las	1	4661.356	4744.731
	2	4659.259	4752.192
LD36091293.las	1	4718.652	4848.389
	2	4717.596	4848.957
LD36091296.las	1	4798.829	4880.02
	2	4797.776	4865.44
	7	4152.564	4162.794
LD36091299.las	1	4847.684	4880.719

*DPH-1.4 Report on Elevation by Class for Tiled Data - continued*

File	Class	Z Min	Z Max
	2	4844.853	4875.935
	7	4843.183	4858.494
LD36091302.las	1	4864.446	4889.724
	2	4865.486	4882.06
	7	4863.317	4863.317
	18	5329.809	5329.809
LD36091305.las	1	4874.029	4903.701
	2	4873.954	4890.978
	7	4578.685	4871.89
LD36091308.las	1	4882.421	4906.611
	2	4879.879	4894.738
LD36091311.las	1	4886.962	4939.528
	2	4886.116	4901.099
LD36091314.las	1	4889.528	4944.872
	2	4893.271	4907.441
	7	4884.754	4893.917
	18	5198.667	5344.13
LD36091317.las	1	4894.498	4950.246
	2	4889.787	4918.064
	7	4892.93	4892.93
LD36091320.las	1	4861.673	4912.995
	2	4844.193	4913.402
	7	4873.842	4873.842
LD36091323.las	1	4820.505	4885.115
	2	4817.057	4885.42
LD36091326.las	1	4803.455	4838.983
	2	4800.929	4836.818
LD36091329.las	1	4786.811	4854.813
	2	4784.262	4825.929
	7	4054.159	4054.159
LD36091332.las	1	4777.533	4813.911
	2	4776.546	4814.288
	7	4777.159	4777.159
LD36091335.las	1	4769.006	4961.758
	2	4760.647	4822.474
	7	4075.251	4182.938

*DPH-1.4 Report on Elevation by Class for Tiled Data - continued*

File	Class	Z Min	Z Max
	18	5180.744	5546.377
LD36091338.las	1	4766.546	4816.099
	2	4764.823	4816.693
	7	4083.844	4767.828
	18	5079.632	5311.604
LD36091341.las	1	4764.78	4811.06
	2	4765.086	4810.939
	18	5236.502	5236.502
LD36091344.las	1	4736.795	4818.901
	2	4735.755	4818.763
	7	4086.645	4086.645
	18	5551.403	5551.403
LD36091347.las	1	4727.405	4805.332
	2	4727.146	4805.873
	7	4761.168	4761.168
	18	5131.446	5548.109
LD36091350.las	1	4692.395	4770.342
	2	4691.953	4770.433
LD36091353.las	1	4683.819	4761.808
	2	4682.96	4729.124
LD36091356.las	1	4684.564	4732.09
	2	4683.655	4731.405
LD36091359.las	1	4684.17	4717.989
	2	4683.577	4717.983
LD36091362.las	1	4692.159	4728.714
	2	4689.722	4723.862
LD36091365.las	1	4701.608	4749.446
	2	4699.295	4749.354
LD36091368.las	1	4715.932	4783.517
	2	4714.849	4770.401
LD36091371.las	1	4739.767	4793.839
	2	4739.282	4783.845
LD36091374.las	1	4748.767	4798.79
	2	4748.078	4798.983
	18	5053.507	5053.576



*DPH-1.4 Report on Elevation by Class for Tiled Data - continued*

File	Class	Z Min	Z Max
LD36091377.las	1	4763.183	4843.14
	2	4761.378	4832.211
	7	4781.9	4781.9
LD36091380.las	1	4804.797	4868.35
	2	4801.634	4867.49
	7	4795.286	4825.427
LD36091383.las	1	4800.768	4870.325
	2	4798.521	4868.658
	7	4811.696	4816.696
LD36091386.las	1	4793.084	4843.183
	2	4792.477	4844.177
	7	4795.571	4795.571
LD36091389.las	1	4810.056	4881.972
	2	4811.283	4886.057
	7	4808.032	4808.032
LD36091392.las	1	4839.823	4928.248
	2	4836.572	4933.412
LD36091395.las	1	4849.656	4922.205
	2	4848.383	4922.392
	7	4841.683	4877.008
	18	5545.022	5545.032
LD36091398.las	1	4847.116	4916.929
	2	4851.217	4918.514
	7	4844.761	4884.764
LD36091401.las	1	4851.467	4931.283
	2	4853.484	4931.624
LD36091404.las	1	4858.793	4937.457
	2	4857.359	4937.887
LD36091407.las	1	4893.56	4955.886
	2	4897.113	4949.58
LD36091410.las	1	4917.671	4963.146
	2	4917.224	4954.304
	7	4907.946	4907.946
LD36091413.las	1	4883.419	4961.033
	2	4888.435	4960.561
	7	4878.114	4934.331

*DPH-1.4 Report on Elevation by Class for Tiled Data - continued*

File	Class	Z Min	Z Max
LD36091416.las	1	4860.522	4933.727
	2	4860.194	4943.658
	7	4886.342	4886.342
	18	5291.978	5292.05
LD36091419.las	1	4839.872	4893.53
	2	4836.778	4897.703
LD36091422.las	1	4834.557	4893.077
	2	4829.351	4895.65
LD36091425.las	1	4803.773	4866.408
	2	4802.605	4873.271
LD36091428.las	1	4805.965	4877.356
	2	4804.6	4849.039
	7	4445.736	4535.073
LD36091431.las	1	4814.236	4888.347
	2	4813.635	4839.18
LD36091434.las	1	4823.189	4892.572
	2	4821.244	4843.734
	7	4821.414	4821.414
LD36091437.las	1	4831.837	4906.194
	2	4831.175	4853.602
	7	4180.612	4180.612
	18	5203.047	5261.262
LD36091440.las	1	4840.368	4915.764
	2	4839.6	4883.885
	7	4838.813	4838.813
	17	4851.919	4852.851
LD36091443.las	1	4849.61	4935.217
	2	4849.104	4902.238
	7	4164.739	4164.739
	10	4857.602	4858.599
	17	4863.829	4872.444
	18	5646.232	5647.111
LD36121257.las	1	4424.568	4457.009
	2	4422.442	4460.142
LD36121260.las	1	4430.113	4458.108
	2	4429.309	4458.715
LD36121263.las			

*DPH-1.4 Report on Elevation by Class for Tiled Data - continued*

File	Class	Z Min	Z Max
	1	4452.088	4481.677
	2	4451.569	4482.232
LD36121266.las	1	4461.241	4489.259
	2	4460.667	4490.316
LD36121269.las	1	4483.498	4637.966
	2	4483.15	4512.803
LD36121272.las	1	4495.158	4532.225
	2	4491.481	4532.648
LD36121275.las	1	4517.051	4550.913
	2	4514.811	4557.071
LD36121278.las	1	4534.81	4577.389
	2	4533.695	4577.32
LD36121281.las	1	4557.392	4606.464
	2	4556.864	4607.553
LD36121284.las	1	4589.03	4652.632
	2	4588.16	4654.403
LD36121287.las	1	4625.394	4702.556
	2	4624.151	4707.182
	7	4201.12	4201.12
LD36121290.las	1	4672.044	4809.807
	2	4667.592	4809.738
	18	5175.574	5175.574
LD36121293.las	1	4733.019	4845.082
	2	4730.896	4841.624
LD36121296.las	1	4792.651	4861.782
	2	4790.004	4853.084
	7	4836.185	4836.185
	18	5087.542	5567.528
LD36121299.las	1	4849.767	4892.589
	2	4846.411	4866.975
	18	5179.307	5230.459
LD36121302.las	1	4854.423	4874.695
	2	4860.213	4874.889
	7	4851.125	4851.125
LD36121305.las			

*DPH-1.4 Report on Elevation by Class for Tiled Data - continued*

File	Class	Z Min	Z Max
	1	4863.412	4888.514
	2	4865.584	4880.879
LD36121308.las	1	4865.889	4899.767
	2	4872.09	4886.978
LD36121311.las	1	4880.915	4897.612
	2	4878.668	4894.698
LD36121314.las	1	4887.474	4904.111
	2	4885.348	4900.413
LD36121317.las	1	4872.313	4913.727
	2	4864.921	4906.867
LD36121320.las	1	4850	4899.465
	2	4836.522	4900.929
LD36121323.las	1	4810.745	4864.826
	2	4805.771	4858.393
	18	5483.726	5483.726
LD36121326.las	1	4786.283	4820.807
	2	4777.192	4821.034
	18	5237.558	5237.558
LD36121329.las	1	4772.625	4817.024
	2	4764.137	4810.755
	18	5098.09	5148.937
LD36121332.las	1	4768.678	4797.874
	2	4764.83	4787.697
	18	5097.985	5205.078
LD36121335.las	1	4753.376	4980.919
	2	4751.713	4788.452
	7	4754.669	4754.669
	18	5015.423	5015.423
LD36121338.las	1	4717.796	4784.242
	2	4708.947	4783.691
	7	4375.241	4760.922
	18	5283.113	5355.413
LD36121341.las	1	4694.872	4782.175
	2	4687.599	4779.502
	18	5029.682	5534.398
LD36121344.las			

*DPH-1.4 Report on Elevation by Class for Tiled Data - continued*

File	Class	Z Min	Z Max
	1	4678.373	4762.277
	2	4675.683	4765.453
LD36121347.las	1	4665.473	4737.366
	2	4664.692	4737.74
	7	3906.062	3906.062
LD36121350.las	1	4666.972	4733.773
	2	4665.676	4734.413
LD36121353.las	1	4668.357	4747.113
	2	4667.52	4701.132
	18	5379.425	5379.425
LD36121356.las	1	4673.157	4733.846
	2	4671.982	4707.573
	18	5326.8	5339.333
LD36121359.las	1	4679.223	4726.713
	2	4679.118	4724.452
LD36121362.las	1	4689.239	4721.746
	2	4687.858	4721.811
LD36121365.las	1	4705.896	4741.687
	2	4703.665	4741.887
LD36121368.las	1	4719.095	4762.287
	2	4718.363	4762.09
LD36121371.las	1	4725.765	4771.519
	2	4730.197	4771.838
	7	4735.578	4735.578
LD36121374.las	1	4746.142	4785.187
	2	4746.273	4785.965
	7	4770.151	4770.151
LD36121377.las	1	4778.399	4828.406
	2	4779.492	4825.42
	7	4768.416	4778.478
LD36121380.las	1	4808.005	4873.583
	2	4805.87	4870.571
LD36121383.las	1	4846.132	4895.781
	2	4844.272	4891.27
	7	4858.642	4858.642

*DPH-1.4 Report on Elevation by Class for Tiled Data - continued*

File	Class	Z Min	Z Max
LD36121386.las	1	4823.097	4865.361
	2	4822.376	4878.409
	7	4832.221	4840.607
LD36121389.las	1	4820.843	4890.036
	2	4818.99	4892.011
	7	4854.328	4854.328
LD36121392.las	1	4823.097	4919.826
	2	4822.589	4930.574
LD36121395.las	1	4817.323	4899.35
	2	4816.788	4911.053
	7	4834.528	4834.528
LD36121398.las	1	4819.656	4909.501
	2	4819.292	4910.768
	7	4851.185	4851.185
LD36121401.las	1	4839.082	4952.175
	2	4837.038	4917.523
LD36121404.las	1	4867.175	4961.683
	2	4866.663	4928.77
LD36121407.las	1	4890.791	4978.153
	2	4890.384	4941.962
	7	4895.587	4895.587
LD36121410.las	1	4882.861	4995.522
	2	4882.077	4960.571
LD36121413.las	1	4838.038	4976.598
	2	4837.143	4955.118
	7	4858.13	4868.327
LD36121416.las	1	4827.92	4966.529
	2	4827.5	4903.455
LD36121419.las	1	4812.766	4874.37
	2	4811.099	4874.452
LD36121422.las	1	4797.29	4867.871
	2	4796.67	4859.997
	7	4824.951	4824.951
	18	5587.863	5587.863
LD36121425.las	1	4796.883	4869.718

*DPH-1.4 Report on Elevation by Class for Tiled Data - continued*

File	Class	Z Min	Z Max
	2	4796.044	4861.883
LD36121428.las	1	4797.897	4870.404
	2	4797.402	4831.936
	7	4795.394	4795.394
	10	4808.455	4814.265
	17	4818.032	4818.708
	18	5186.499	5318.398
LD36121431.las	1	4816.808	4869.547
	2	4814.15	4869.455
	10	4816.601	4821.418
	17	4821.365	4822.175
LD36121434.las	1	4828.993	4897.815
	2	4827.421	4897.651
LD36121437.las	1	4834.528	4915.364
	2	4836.467	4915.344
LD36121440.las	1	4845.696	4918.481
	2	4845.049	4916.198
LD36121443.las	1	4853.058	4916.119
	2	4852.697	4907.831
	7	4408.777	4408.777
LD36151257.las	1	4434.801	4455.053
	2	4434.414	4455.503
LD36151260.las	1	4437.783	4468.964
	2	4437.596	4469.01
LD36151263.las	1	4445.516	4492.399
	2	4443.16	4479.656
	7	3920.205	3958.939
LD36151266.las	1	4464.82	4493.459
	2	4463.977	4493.859
LD36151269.las	1	4478.42	4509.646
	2	4475.398	4509.676
LD36151272.las	1	4494.843	4527.622
	2	4491.487	4526.133
LD36151275.las	1	4516.641	4559.978
	2	4513.744	4559.682

*DPH-1.4 Report on Elevation by Class for Tiled Data - continued*

File	Class	Z Min	Z Max
LD36151278.las	1	4535.526	4576.11
	2	4535.329	4579.902
LD36151281.las	1	4562.566	4602.294
	2	4561.946	4609.21
LD36151284.las	1	4596.89	4647.33
	2	4596.011	4653.216
	7	3970.986	4011.039
LD36151287.las	1	4627.98	4712.674
	2	4626.549	4720.411
LD36151290.las	1	4663.928	4784.951
	2	4661.835	4787.54
LD36151293.las	1	4738.081	4837.303
	2	4737.605	4836.959
LD36151296.las	1	4810.801	4854.367
	2	4808.78	4851.293
	18	5243.674	5244.094
LD36151299.las	1	4844.059	5035.787
	2	4843.786	4860.883
	7	4842.756	4842.756
LD36151302.las	1	4851.293	4872.32
	2	4850.955	4865.781
LD36151305.las	1	4856.923	4876.919
	2	4856.447	4872.254
LD36151308.las	1	4863.209	4885.361
	2	4862.549	4878.809
LD36151311.las	1	4870.331	4889.514
	2	4869.013	4885.676
LD36151314.las	1	4873.327	4901.43
	2	4871.552	4889.009
	7	4874.856	4874.856
	18	5310.117	5310.117
LD36151317.las	1	4844.17	4891.834
	2	4842.185	4888.714
LD36151320.las	1	4805.64	4861.037



*DPH-1.4 Report on Elevation by Class for Tiled Data - continued*

File	Class	Z Min	Z Max
	2	4801.267	4864.879
LD36151323.las	1	4771.788	4834.994
	2	4770.784	4836.545
LD36151326.las	1	4760.302	4809.006
	2	4754.571	4805.784
LD36151329.las	1	4742.025	4780.62
	2	4741.004	4778.288
LD36151332.las	1	4744.63	4778.225
	2	4743.973	4775.154
	7	4277.495	4277.495
	18	5182.224	5432.633
LD36151335.las	1	4718.865	4781.644
	2	4717.402	4773.527
	7	3946.436	3946.436
	18	5536.328	5536.892
LD36151338.las	1	4690.122	4948.409
	2	4689.498	4772.103
LD36151341.las	1	4662.891	4705.266
	2	4661.962	4708.813
	18	5214.212	5214.212
LD36151344.las	1	4653.646	4701.083
	2	4653.039	4694.223
	7	4388.046	4398.282
	18	5056.965	5056.965
LD36151347.las	1	4645.732	4704.823
	2	4645.004	4686.172
	7	3986.504	4399.935
	18	5426.397	5426.397
LD36151350.las	1	4653.908	4713.081
	2	4653.691	4695.04
	7	4536.907	4576.392
LD36151353.las	1	4662.645	4710.102
	2	4662.281	4693.094
	18	5055.804	5055.804
LD36151356.las	1	4675.762	4719.804
	2	4675.151	4719.935

*DPH-1.4 Report on Elevation by Class for Tiled Data - continued*

File	Class	Z Min	Z Max
LD36151359.las	1	4697.661	4727.628
	2	4696.995	4728.403
LD36151362.las	1	4710.722	4751.798
	2	4707.829	4743.973
LD36151365.las	1	4709.108	4747.491
	2	4707.533	4746.828
	7	4118.948	4118.948
LD36151368.las	1	4718.603	4752.366
	2	4718.334	4753.8
LD36151371.las	1	4730.909	4750.903
	2	4730.447	4750.817
LD36151374.las	1	4744.751	4784.741
	2	4742.992	4784.177
LD36151377.las	1	4768.57	4822.451
	2	4771.483	4822.645
LD36151380.las	1	4812.595	4888.005
	2	4811.716	4882.726
LD36151383.las	1	4830.981	4896.631
	2	4826.296	4892.595
	7	4483.003	4483.003
LD36151386.las	1	4804.954	4862.92
	2	4803.501	4862.927
LD36151389.las	1	4778.137	4853.37
	2	4776.962	4830.965
LD36151392.las	1	4778.111	4844.469
	2	4777.169	4844.564
	7	4077.049	4793.156
LD36151395.las	1	4782.136	4925.689
	2	4781.001	4841.696
	7	4779.83	4796.559
LD36151398.las	1	4787.435	4857.064
	2	4792.264	4857.795
	18	5369.389	5369.389
LD36151401.las	1	4822.884	4877.238

*DPH-1.4 Report on Elevation by Class for Tiled Data - continued*

File	Class	Z Min	Z Max
	2	4822.021	4877.536
	7	4551.136	4832.664
LD36151404.las	1	4840.407	4913.14
	2	4840.023	4912.877
LD36151407.las	1	4844.249	4923.406
	2	4843.517	4921.152
	7	4861.089	4861.089
LD36151410.las	1	4830.384	4915.738
	2	4829.36	4907.694
	7	4840.561	4840.561
LD36151413.las	1	4808.55	4924.865
	2	4807.92	4892.694
LD36151416.las	1	4778.389	4846.011
	2	4778.114	4845.817
LD36151419.las	1	4776.68	4848.314
	2	4778.383	4848.589
LD36151422.las	1	4781.959	4846.145
	2	4781.119	4831.775
	7	4780.351	4793.471
	18	5423.903	5423.903
LD36151425.las	1	4786.762	4869.259
	2	4785.827	4815.909
LD36151428.las	1	4797.254	4922.024
	2	4794.377	4922.264
	10	4807.969	4809.108
	17	4817.841	4818.973
LD36151431.las	1	4817.241	4922.615
	2	4814.843	4922.641
	7	4881.916	4896.224
LD36151434.las	1	4831.598	4929.728
	2	4830.817	4924.656
	18	5268.415	5268.415
LD36151437.las	1	4849.495	4911.175
	2	4847.152	4911.44
	7	4844.416	4844.416
LD36151440.las			

*DPH-1.4 Report on Elevation by Class for Tiled Data - continued*

File	Class	Z Min	Z Max
	1	4865.715	4956.161
	2	4863.324	4929.655
	7	4858.622	4858.622
LD36151443.las	1	4879.761	4974.859
	2	4878.337	4935.085
	7	4881.237	4881.237
LD36181257.las	1	4440.985	4472.924
	2	4440.45	4473.088
LD36181260.las	1	4455.572	4488.862
	2	4455.093	4490.135
LD36181263.las	1	4466.116	4502.107
	2	4465.628	4502.14
LD36181266.las	1	4479.702	4514.023
	2	4479.086	4514.04
LD36181269.las	1	4493.961	4530.07
	2	4493.495	4529.092
LD36181272.las	1	4507.055	4541.963
	2	4506.855	4541.887
LD36181275.las	1	4526.205	4580.339
	2	4525.565	4579.312
LD36181278.las	1	4540.178	4589.289
	2	4538.856	4589.371
LD36181281.las	1	4566.503	4629.764
	2	4563.498	4630.906
LD36181284.las	1	4588.183	4659.745
	2	4585.749	4661.103
LD36181287.las	1	4623.715	4721.493
	2	4622.255	4721.946
LD36181290.las	1	4667.035	4795.67
	2	4666.487	4796.965
	18	5337.913	5338.152
LD36181293.las	1	4745.489	4840.217
	2	4743.95	4834.787
LD36181296.las			

*DPH-1.4 Report on Elevation by Class for Tiled Data - continued*

File	Class	Z Min	Z Max
	1	4814.334	4855.522
	2	4811.693	4844.236
	7	4034.667	4827.94
	18	5151.473	5538.453
LD36181299.las	1	4832.333	4859.311
	2	4831.936	4851.142
LD36181302.las	1	4836.286	4863.599
	2	4842.316	4856.713
	18	5588.178	5588.243
LD36181305.las	1	4848.314	4870.099
	2	4847.815	4862.805
	18	5275.026	5514.021
LD36181308.las	1	4852.202	4874.469
	2	4851.529	4869.177
LD36181311.las	1	4841.431	4871.723
	2	4840.302	4871.893
	7	4854.275	4854.275
LD36181314.las	1	4824.702	4875.994
	2	4823.904	4876.116
LD36181317.las	1	4803.324	4876.004
	2	4802.94	4876.089
LD36181320.las	1	4782.684	4862.418
	2	4780.214	4849.971
LD36181323.las	1	4743.645	4815.765
	2	4740.699	4824.229
	7	4775.456	4780.64
LD36181326.las	1	4724.492	4788.212
	2	4723.514	4781.454
	7	4754.013	4759.032
LD36181329.las	1	4706.414	4790.414
	2	4705.965	4767.586
LD36181332.las	1	4732.274	4771.418
	2	4726.975	4771.952
	18	5331.869	5331.892
LD36181335.las	1	4706.309	4752.277

*DPH-1.4 Report on Elevation by Class for Tiled Data - continued*

File	Class	Z Min	Z Max
	2	4705.719	4752.13
	18	5105.134	5151.745
LD36181338.las	1	4669.243	4716.874
	2	4661.595	4717.468
LD36181341.las	1	4643.829	4688.058
	2	4642.3	4693.475
	7	4009.857	4009.857
	18	5026.614	5420.95
LD36181344.las	1	4639.121	4668.57
	2	4638.222	4668.557
	7	4030.701	4030.701
LD36181347.las	1	4640.647	4699.708
	2	4639.138	4676.411
	7	3913.85	3913.85
LD36181350.las	1	4649.312	4697.704
	2	4649.016	4700.722
LD36181353.las	1	4661.552	4719.187
	2	4660.581	4724.019
LD36181356.las	1	4678.997	4753.924
	2	4677.028	4757.287
LD36181359.las	1	4709.443	4764.459
	2	4708.737	4764.777
LD36181362.las	1	4726.644	4767.592
	2	4722.12	4766.89
LD36181365.las	1	4736.185	4789.009
	2	4734.639	4777.838
LD36181368.las	1	4739.974	4769.984
	2	4738.678	4778.547
LD36181371.las	1	4746.677	4804.354
	2	4743.832	4804.305
LD36181374.las	1	4749.308	4814.213
	2	4748.455	4805.666
LD36181377.las	1	4769.672	4828.258
	2	4767.684	4835.558

*DPH-1.4 Report on Elevation by Class for Tiled Data - continued*

File	Class	Z Min	Z Max
	7	4786.913	4786.913
LD36181380.las	1	4798.235	4863.537
	2	4795.998	4860.095
	7	4550.805	4550.805
LD36181383.las	1	4786.788	5036.867
	2	4785.259	4837.175
	18	5107.25	5116.811
LD36181386.las	1	4785.742	4833.461
	2	4785.23	4834.961
LD36181389.las	1	4751.218	4825.604
	2	4756.25	4820.223
LD36181392.las	1	4761.454	4799.81
	2	4758.99	4806.906
LD36181395.las	1	4772.159	4863.639
	2	4771.654	4864.81
LD36181398.las	1	4804.338	4864.649
	2	4801.454	4864.81
LD36181401.las	1	4812.795	4930.84
	2	4811.677	4856.939
	7	4063.155	4063.155
LD36181404.las	1	4820.364	4891.936
	2	4817.425	4879.807
	18	5643.991	5643.991
LD36181407.las	1	4794.351	4881.027
	2	4792.369	4881.936
LD36181410.las	1	4780.305	4851.965
	2	4777.74	4851.634
LD36181413.las	1	4761.204	4848.501
	2	4759.574	4847.07
	18	10938.121	10938.443
LD36181416.las	1	4761.309	4814.347
	2	4760.581	4810.407
LD36181419.las	1	4764.285	4833.166
	2	4767.782	4817.553

*DPH-1.4 Report on Elevation by Class for Tiled Data - continued*

File	Class	Z Min	Z Max
LD36181422.las	1	4775.322	4848.744
	2	4772.589	4814.757
	10	4782.113	4787.677
	17	4788.616	4789.278
LD36181425.las	1	4785.128	4852.996
	2	4784.8	4859.137
LD36181428.las	1	4816.375	4921.306
	2	4813.931	4909.295
	7	4840.02	4840.02
LD36181431.las	1	4835.381	4959.419
	2	4827.366	4947.559
LD36181434.las	1	4894.734	5009.888
	2	4884.849	4965.948
LD36181437.las	1	4884.574	5020.459
	2	4884.291	4979.39
LD36181440.las	1	4877.651	5010.423
	2	4878.563	4975.174
LD36181443.las	1	4888.173	5003.041
	2	4887.53	4965.072
	7	4907.769	4907.769
LD36211257.las	1	4472.199	4494.709
	2	4470.362	4496.563
LD36211260.las	1	4471.261	4508.938
	2	4470.677	4509.01
LD36211263.las	1	4489.824	4526.841
	2	4489.21	4529.118
LD36211266.las	1	4502.36	4549.758
	2	4501.605	4555.64
LD36211269.las	1	4508.925	4559.338
	2	4507.694	4562.307
LD36211272.las	1	4529.446	4569.266
	2	4528.731	4569.01
	7	4385.004	4432.59
LD36211275.las	1	4542.166	4583.459



*DPH-1.4 Report on Elevation by Class for Tiled Data - continued*

File	Class	Z Min	Z Max
	2	4541.628	4588.062
LD36211278.las	1	4564.85	4619.568
	2	4563.223	4622.839
LD36211281.las	1	4572.789	4648.947
	2	4570.834	4649.748
LD36211284.las	1	4610.827	4712.454
	2	4608.042	4714.338
LD36211287.las	1	4658.783	4795.558
	2	4657.625	4799.643
	18	5112.582	5112.582
LD36211290.las	1	4714.354	4832.546
	2	4712.687	4819.315
LD36211293.las	1	4781.063	4832.674
	2	4780.118	4832.503
	7	4189.208	4189.208
LD36211296.las	1	4806.5	4875.42
	2	4809.836	4834.856
LD36211299.las	1	4820.906	4872.628
	2	4820.263	4842.454
	7	4824.948	4824.948
LD36211302.las	1	4835.282	4849.085
	2	4833.012	4848.34
LD36211305.las	1	4831.568	4863.429
	2	4834.984	4851.69
LD36211308.las	1	4843.124	4859.334
	2	4839.751	4857.057
	7	4837.917	4837.917
LD36211311.las	1	4798.488	4864.521
	2	4797.507	4856.536
LD36211314.las	1	4765.601	4858.087
	2	4764.065	4858.34
	7	4799.974	4799.974
	18	5190.557	5190.557
LD36211317.las	1	4764.754	4849.2

*DPH-1.4 Report on Elevation by Class for Tiled Data - continued*

File	Class	Z Min	Z Max
	2	4762.773	4849.186
	18	5048.454	5154.429
LD36211320.las	1	4726.231	4808.265
	2	4724.026	4809.525
LD36211323.las	1	4716.204	4787.828
	2	4712.182	4788.708
LD36211326.las	1	4682.373	4750.512
	2	4682.126	4750.397
LD36211329.las	1	4690.689	4758.973
	2	4689.298	4759.692
LD36211332.las	1	4693.137	4783.859
	2	4691.539	4776.618
	18	5377.991	5377.991
LD36211335.las	1	4647.435	4764.403
	2	4646.71	4765.469
	18	5079.626	5080.416
LD36211338.las	1	4623.728	4715.263
	2	4622.271	4714.918
LD36211341.las	1	4621.211	4693.951
	2	4620.909	4676.205
LD36211344.las	1	4629.341	4674.151
	2	4628.56	4656.224
	18	4903.743	5395.783
LD36211347.las	1	4637.622	4680.184
	2	4635.821	4680.453
LD36211350.las	1	4674.928	4720.148
	2	4672.871	4720.729
	7	4683.117	4683.117
LD36211353.las	1	4705.148	4784.689
	2	4700.643	4785.791
LD36211356.las	1	4725.46	4933.465
	2	4721.683	4808.327
	7	4753.442	4753.442
LD36211359.las	1	4759.869	4811.608

*DPH-1.4 Report on Elevation by Class for Tiled Data - continued*

File	Class	Z Min	Z Max
	2	4757.33	4810.099
LD36211362.las	1	4735.148	4785.496
	2	4734.475	4785.483
LD36211365.las	1	4725.073	4785.903
	2	4724.699	4781.509
	7	4584.751	4584.751
LD36211368.las	1	4740.591	4814.685
	2	4739.384	4808.114
	7	4503.554	4608.718
LD36211371.las	1	4774.751	4854.994
	2	4772.897	4856.614
	7	4786.431	4786.431
	18	5106.801	5106.801
LD36211374.las	1	4782.533	4854.557
	2	4780.42	4855.325
LD36211377.las	1	4799.088	4868.255
	2	4793.685	4868.855
	7	4803.462	4803.462
LD36211380.las	1	4793.977	4845.601
	2	4793.645	4846.227
LD36211383.las	1	4769.974	4812.31
	2	4769.344	4811.677
LD36211386.las	1	4749.282	4826.385
	2	4748.734	4799.63
	7	4033.171	4033.171
LD36211389.las	1	4747.267	4783.616
	2	4743.747	4788.363
	7	4248.889	4755.315
LD36211392.las	1	4758.104	4848.448
	2	4756.578	4848.688
LD36211395.las	1	4791.742	4861.598
	2	4791.395	4861.634
LD36211398.las	1	4779.974	4852.356
	2	4779.003	4846.362
LD36211401.las			

*DPH-1.4 Report on Elevation by Class for Tiled Data - continued*

File	Class	Z Min	Z Max
	1	4803.166	4866.437
	2	4802.618	4848.737
LD36211404.las	1	4782.549	4852.973
	2	4781.273	4852.52
LD36211407.las	1	4777.924	4825.322
	2	4776.129	4820.063
LD36211410.las	1	4755.975	4820.003
	2	4754.541	4820.01
LD36211413.las	1	4755.463	4804.948
	2	4755.237	4804.859
	7	4602.609	4602.609
LD36211416.las	1	4759.915	4825.322
	2	4759.564	4791.454
LD36211419.las	1	4760.04	4843.488
	2	4759.59	4804.213
LD36211422.las	1	4773.16	4838.635
	2	4772.681	4824.4
	10	4777.786	4788.058
	17	4785.364	4788.481
LD36211425.las	1	4788.396	4831.372
	2	4787.559	4831.877
	18	11126.677	11126.776
LD36211428.las	1	4806.746	4869.419
	2	4804.292	4875.391
LD36211431.las	1	4827.779	4906.227
	2	4824.075	4908.34
LD36211434.las	1	4847.933	4957.106
	2	4847.27	4919.078
	7	4847.996	4864.98
LD36211437.las	1	4875.578	4968.038
	2	4873.698	4951.726
LD36211440.las	1	4913.898	5018.369
	2	4911.713	4984.006
	7	4553.702	4931.26
	18	5652.889	5653.447

*DPH-1.4 Report on Elevation by Class for Tiled Data - continued*

File	Class	Z Min	Z Max
LD36211443.las	1	4903.573	5005.121
	2	4901.719	4982.756
LD36241257.las	1	4489.099	4518.846
	2	4488.259	4518.675
LD36241260.las	1	4496.789	4536.001
	2	4496.254	4536.254
LD36241263.las	1	4515.368	4571.188
	2	4508.771	4571.388
LD36241266.las	1	4525.765	4583.455
	2	4523.6	4586.074
LD36241269.las	1	4557.99	4626.155
	2	4553.692	4626.93
LD36241272.las	1	4559.827	4633.439
	2	4557.287	4635.617
LD36241275.las	1	4569.778	4633.167
	2	4568.16	4634.725
	7	3927.262	3927.262
LD36241278.las	1	4588.488	4667.474
	2	4586.543	4667.382
LD36241281.las	1	4612.55	4714.042
	2	4610.46	4716.565
LD36241284.las	1	4657.343	4789.111
	2	4649.764	4790.194
LD36241287.las	1	4710.663	4809.469
	2	4704.423	4805.154
LD36241290.las	1	4779.679	4819.026
	2	4776.565	4813.868
LD36241293.las	1	4791.414	4823.711
	2	4790.873	4814.902
	18	5115.915	5116.069
LD36241296.las	1	4800.561	4963.76
	2	4800.082	4823.042
LD36241299.las	1	4818.731	4862.861

### DPH-1.4 Report on Elevation by Class for Tiled Data - continued

File	Class	Z Min	Z Max
	2	4817.953	4833.54
	7	4290.549	4818.468
	18	5097.447	5097.87
LD36241302.las	1	4817.927	4855.309
	2	4817.546	4835.236
LD36241305.las	1	4823.386	4872.756
	2	4822.635	4839.928
LD36241308.las	1	4830.922	4844.541
	2	4830.135	4845.299
LD36241311.las	1	4775.866	4857.221
	2	4775.161	4848.891
LD36241314.las	1	4747.851	4842.398
	2	4744.183	4841.06
LD36241317.las	1	4701.7	4886.371
	2	4700.489	4797.477
LD36241320.las	1	4688.941	4781.149
	2	4686.431	4782.51
LD36241323.las	1	4650.178	4748.127
	2	4649.607	4751.083
LD36241326.las	1	4652.989	4736.664
	2	4652.11	4737.3
LD36241329.las	1	4690.319	4759.17
	2	4689.581	4759.265
LD36241332.las	1	4663.957	4753.688
	2	4662.573	4753.544
LD36241335.las	1	4620.056	4698.314
	2	4618.777	4698.8
LD36241338.las	1	4612.927	4669.899
	2	4612.514	4652.166
LD36241341.las	1	4614.869	4673.816
	2	4613.587	4646.67
LD36241344.las	1	4631.835	4695.561
	2	4631.428	4697.369

*DPH-1.4 Report on Elevation by Class for Tiled Data - continued*

File	Class	Z Min	Z Max
LD36241347.las	1	4657.035	4724.43
	2	4655.883	4724.479
LD36241350.las	1	4674.446	4712.766
	2	4677.228	4713.061
LD36241353.las	1	4688.413	4777.166
	2	4687.756	4779.597
LD36241356.las	1	4697.976	4782.244
	2	4697.441	4782.346
LD36241359.las	1	4691.562	4772.159
	2	4691.342	4772.599
LD36241362.las	1	4685.922	4773.334
	2	4684.718	4773.544
	9	4712.146	4713.035
	10	4712.281	4713.895
LD36241365.las	1	4712.514	4764.416
	2	4712.189	4764.613
	9	4712.176	4713.084
	10	4712.284	4713.143
LD36241368.las	1	4734.003	4793.166
	2	4733.212	4798.13
LD36241371.las	1	4752.359	4828.114
	2	4751.723	4829.797
LD36241374.las	1	4766.135	4853.885
	2	4765.289	4854.652
LD36241377.las	1	4790.66	4860.574
	2	4790.253	4866.372
	18	5154.058	5154.222
LD36241380.las	1	4783.885	4859.383
	2	4782.671	4861.017
LD36241383.las	1	4760.719	4821.148
	2	4760.384	4821.864
LD36241386.las	1	4725.036	4795.355
	2	4723.668	4798.248
LD36241389.las	1	4726.654	4797.274

*DPH-1.4 Report on Elevation by Class for Tiled Data - continued*

File	Class	Z Min	Z Max
	2	4725.673	4798.544
	7	4751.454	4751.454
LD36241392.las	1	4742.805	4837.028
	2	4742.609	4838.458
LD36241395.las	1	4752.008	4852.011
	2	4751.67	4851.631
	7	4797.668	4797.668
LD36241398.las	1	4752.907	4813.996
	2	4750.253	4814.055
LD36241401.las	1	4745.758	4855.505
	2	4744.354	4821.765
LD36241404.las	1	4746.631	4835.722
	2	4745.135	4835.187
	7	4296.763	4296.763
LD36241407.las	1	4739.019	4804.095
	2	4738.547	4804.006
	7	4778.517	4778.517
LD36241410.las	1	4731.913	4786.263
	2	4731.129	4786.493
	7	4736.992	4736.992
LD36241413.las	1	4741.214	4804.246
	2	4740.365	4804.629
LD36241416.las	1	4742.592	4810.847
	2	4741.729	4792.152
	7	4387.649	4387.649
LD36241419.las	1	4751.096	4826.437
	2	4749.699	4800.227
	10	4775.289	4778.038
	17	4779.951	4780.656
LD36241422.las	1	4778.38	4823.169
	2	4777.33	4838.888
LD36241425.las	1	4809.213	4859.577
	2	4808.478	4861.762
LD36241428.las	1	4827.599	4911.801
	2	4825.358	4911.775



*DPH-1.4 Report on Elevation by Class for Tiled Data - continued*

File	Class	Z Min	Z Max
LD36241431.las	1	4869.718	4947.694
	2	4866.975	4948.169
LD36241434.las	1	4862.756	4983.251
	2	4859.672	4974.025
LD36241437.las	1	4885.633	4997.562
	2	4881.919	5012.756
LD36241440.las	1	4924.081	5023.369
	2	4921.358	5049.711
LD36241443.las	1	4929.783	5052.175
	2	4928.268	5063.461
	18	5464.815	5464.815
LD36271257.las	1	4515.467	4564.19
	2	4515.017	4564.837
LD36271260.las	1	4518.032	4568.505
	2	4517.366	4569.158
LD36271263.las	1	4536.074	4614.827
	2	4535.349	4616.484
LD36271266.las	1	4573.964	4655.968
	2	4571.333	4656.139
LD36271269.las	1	4591.06	4712.231
	2	4585.339	4714.807
LD36271272.las	1	4610.115	4744.912
	2	4609.023	4745.46
LD36271275.las	1	4594.072	4687.911
	2	4591.346	4688.855
LD36271278.las	1	4635.762	4752.199
	2	4634.705	4751.706
	7	4205.618	4571.11
LD36271281.las	1	4667.432	4776.651
	2	4665.653	4776.811
LD36271284.las	1	4714	4790.427
	2	4712.95	4788.888
LD36271287.las	1	4773.695	4799.63

*DPH-1.4 Report on Elevation by Class for Tiled Data - continued*

File	Class	Z Min	Z Max
	2	4772.94	4795.978
	7	4590.857	4590.857
LD36271290.las	1	4780.594	4805.896
	2	4779.685	4800.076
LD36271293.las	1	4791.096	4809.42
	2	4793.534	4809.013
LD36271296.las	1	4802.677	4818.074
	2	4801.769	4820.181
	7	4800.017	4800.017
LD36271299.las	1	4810.374	4828.022
	2	4808.829	4822.106
	7	4773.097	4773.097
LD36271302.las	1	4809.278	4824.626
	2	4807.897	4822.861
LD36271305.las	1	4815.217	4829.301
	2	4812.776	4830.335
LD36271308.las	1	4822.477	4840.938
	2	4821.175	4837.523
LD36271311.las	1	4770.716	4841.04
	2	4769.941	4840.496
LD36271314.las	1	4711.477	4808.773
	2	4709.741	4808.911
LD36271317.las	1	4678.603	4746.746
	2	4675.614	4748.163
LD36271320.las	1	4647.681	4726.464
	2	4647.264	4732.281
LD36271323.las	1	4630.417	4706.201
	2	4629.43	4710.105
LD36271326.las	1	4656.9	4715.614
	2	4654.699	4715.568
LD36271329.las	1	4639.597	4726.733
	2	4637.563	4726.769
LD36271332.las	1	4625.532	4721.628

*DPH-1.4 Report on Elevation by Class for Tiled Data - continued*

File	Class	Z Min	Z Max
	2	4623.665	4721.559
LD36271335.las	1	4604.03	4673.76
	2	4602.757	4673.846
LD36271338.las	1	4602.583	4639.453
	2	4601.457	4636.844
LD36271341.las	1	4610.87	4650.004
	2	4610.086	4659.095
LD36271344.las	1	4648.445	4709.879
	2	4646.454	4709.974
LD36271347.las	1	4680.424	4723.724
	2	4674.052	4724.331
LD36271350.las	1	4661.707	4689.384
	2	4661.159	4695.207
LD36271353.las	1	4649.653	4712.113
	2	4647.159	4712.779
LD36271356.las	1	4650.45	4896.201
	2	4648.058	4713.455
LD36271359.las	1	4663.475	4698.481
	2	4659.856	4698.455
LD36271362.las	1	4679.899	4725.479
	2	4679.292	4725.538
LD36271365.las	1	4705.109	4748.278
	2	4700.995	4748.471
LD36271368.las	1	4714.767	4756.044
	2	4711.762	4756.975
LD36271371.las	1	4737.694	4805.194
	2	4734.203	4789.495
LD36271374.las	1	4767.3	4808.143
	2	4766.034	4808.235
LD36271377.las	1	4756.136	4808.983
	2	4755.358	4810.407
LD36271380.las	1	4736.263	4822.956

*DPH-1.4 Report on Elevation by Class for Tiled Data - continued*

File	Class	Z Min	Z Max
	2	4733.239	4823.091
LD36271383.las	1	4722.297	4787.572
	2	4720.614	4786.965
LD36271386.las	1	4715.358	4760.778
	2	4714.364	4760.775
LD36271389.las	1	4713.911	4768.15
	2	4710.335	4771.221
LD36271392.las	1	4722.684	4783.291
	2	4722.094	4783.225
LD36271395.las	1	4743.563	4803.143
	2	4742.136	4803.176
LD36271398.las	1	4739.482	4785.66
	2	4736.145	4786.096
LD36271401.las	1	4709.584	4781.92
	2	4709.079	4782.654
	18	5537.509	5537.509
LD36271404.las	1	4708.967	4787.041
	2	4708.6	4786.943
LD36271407.las	1	4720.289	4935.509
	2	4719.971	4788.442
LD36271410.las	1	4730.22	4807.002
	2	4728.868	4807.71
LD36271413.las	1	4732.1	4808.248
	2	4731.385	4808.15
LD36271416.las	1	4741.129	4792.284
	2	4740.729	4792.408
	10	4758.888	4766.946
	17	4766.454	4767.904
LD36271419.las	1	4765.988	4812.533
	2	4762.956	4805.013
LD36271422.las	1	4792.307	4836.982
	2	4788.025	4838.813
LD36271425.las	1	4812.887	4869.232

*DPH-1.4 Report on Elevation by Class for Tiled Data - continued*

File	Class	Z Min	Z Max
	2	4811.998	4870.099
LD36271428.las	1	4836.237	4951.125
	2	4835.013	4913.54
	7	4877.202	4877.202
LD36271431.las	1	4856.601	4972.132
	2	4855.482	4947.7
LD36271434.las	1	4884.636	5006.903
	2	4883.976	4976.142
	7	4932.848	4932.848
LD36271437.las	1	4942.195	5052.149
	2	4938.537	5011.142
LD36271440.las	1	4984.957	5091.804
	2	4983.54	5049.662
	7	4992.27	4992.27
LD36271443.las	1	5023.809	5110.528
	2	4998.366	5068.008
LD36301257.las	1	4558.58	4623.518
	2	4558.193	4624.84
LD36301260.las	1	4561.53	4643.728
	2	4561.011	4644.738
LD36301263.las	1	4567.114	4709.226
	2	4566.484	4712.021
LD36301266.las	1	4618.947	4736.214
	2	4616.467	4738.599
LD36301269.las	1	4656.021	4745.768
	2	4654.649	4745.994
LD36301272.las	1	4681.28	4748.117
	2	4680.831	4748.403
LD36301275.las	1	4631.703	4743.786
	2	4630.024	4745.079
LD36301278.las	1	4646.09	4761.578
	2	4644.22	4757.838
LD36301281.las	1	4729.646	4769.305

*DPH-1.4 Report on Elevation by Class for Tiled Data - continued*

File	Class	Z Min	Z Max
	2	4725.483	4770.164
LD36301284.las	1	4761.037	4777.297
	2	4760.62	4775.502
LD36301287.las	1	4766.408	4784.118
	2	4766.07	4779.712
LD36301290.las	1	4772.064	4857.648
	2	4771.578	4794.554
LD36301293.las	1	4780.847	4798.317
	2	4780.496	4802.212
LD36301296.las	1	4790.702	4801.421
	2	4790.266	4809.951
	7	4787.372	4787.372
LD36301299.las	1	4792.169	4842.723
	2	4791.808	4811.424
LD36301302.las	1	4797.166	4813.704
	2	4796.598	4813.235
	7	4495.824	4495.824
LD36301305.las	1	4803.061	4820.463
	2	4802.526	4821.486
LD36301308.las	1	4780.443	4827.011
	2	4779.843	4830.784
LD36301311.las	1	4747.697	4826.647
	2	4747.481	4829.984
LD36301314.las	1	4682.881	4785.611
	2	4682.044	4784.918
LD36301317.las	1	4639.403	4710.972
	2	4638.659	4720.515
LD36301320.las	1	4617.842	4688.623
	2	4616.657	4707.172
LD36301323.las	1	4605.388	4665.463
	2	4604.535	4669.692
LD36301326.las	1	4600.795	4681.966
	2	4600.453	4697.074

*DPH-1.4 Report on Elevation by Class for Tiled Data - continued*

File	Class	Z Min	Z Max
LD36301329.las	1	4585.424	4651.969
	2	4585.024	4662.842
LD36301332.las	1	4591.657	4647.73
	2	4590.585	4639.505
LD36301335.las	1	4593.931	4656.119
	2	4592.793	4623.711
	10	4599.453	4600.401
	17	4606.411	4606.972
LD36301338.las	1	4598.301	4658.472
	2	4597.993	4634.384
LD36301341.las	1	4622.776	4671.785
	2	4619.518	4675.427
LD36301344.las	1	4631.024	4682.012
	2	4630.132	4684.574
LD36301347.las	1	4628.987	4690.726
	2	4626.595	4701.159
LD36301350.las	1	4630.663	4676.228
	2	4628.573	4682.514
	9	4661.086	4664.528
	10	4661.1	4664.863
LD36301353.las	1	4639.121	4686.992
	2	4638.915	4688.039
LD36301356.las	1	4652.254	4689.722
	2	4649.869	4689.971
LD36301359.las	1	4664.59	4693.452
	2	4662.999	4693.291
	7	4638.18	4638.18
LD36301362.las	1	4681.503	4762.248
	2	4680.834	4728.006
LD36301365.las	1	4695.411	4762.973
	2	4695.214	4755.342
	7	4421.96	4502.96
LD36301368.las	1	4716.47	4773.993
	2	4715.703	4774.406
LD36301371.las			

*DPH-1.4 Report on Elevation by Class for Tiled Data - continued*

File	Class	Z Min	Z Max
	1	4748.386	4810.361
	2	4746.975	4792.405
LD36301374.las	1	4748.76	4777.392
	2	4746.323	4777.179
	7	4496.658	4496.658
LD36301377.las	1	4747.979	4794.485
	2	4747.674	4795.414
LD36301380.las	1	4727.72	4796.267
	2	4727.458	4796.227
LD36301383.las	1	4705.099	4743.307
	2	4702.553	4743.353
LD36301386.las	1	4691.611	4744.246
	2	4688.593	4744.282
LD36301389.las	1	4697.264	4754.863
	2	4692.481	4754.971
LD36301392.las	1	4717.743	4774.357
	2	4717.359	4774.656
LD36301395.las	1	4705.535	4799.019
	2	4704.587	4799.167
LD36301398.las	1	4696.293	4788.501
	2	4691.88	4788.504
LD36301401.las	1	4698.324	4754.794
	2	4697.599	4754.705
	7	4690.092	4690.092
LD36301404.las	1	4701.487	4773.33
	2	4700.348	4751.263
LD36301407.las	1	4711.237	4790.296
	2	4710.233	4739.672
	17	4726.936	4728.334
LD36301410.las	1	4719.62	4791.198
	2	4719.026	4783.698
	7	4078.437	4078.437
LD36301413.las	1	4725.538	4793.701
	2	4723.96	4791.244



*DPH-1.4 Report on Elevation by Class for Tiled Data - continued*

File	Class	Z Min	Z Max
LD36301416.las	1	4736.372	4789.298
	2	4735.883	4789.39
	10	4736.441	4739.708
	17	4746.313	4747.261
LD36301419.las	1	4762.402	4826.936
	2	4760.607	4828.278
	7	4541.198	4541.198
LD36301422.las	1	4788.068	4864.551
	2	4787.241	4865.751
LD36301425.las	1	4814.984	4896.447
	2	4814.065	4899.636
LD36301428.las	1	4831.608	4920.512
	2	4828.678	4917.785
	7	4405.772	4405.772
LD36301431.las	1	4855.144	4959.331
	2	4854.127	4945.571
LD36301434.las	1	4892.474	5002.67
	2	4891.565	4982.201
LD36301437.las	1	4913.986	5012.916
	2	4912.087	5008.802
LD36301440.las	1	4943.215	5057.165
	2	4941.401	5041.844
LD36301443.las	1	4974.731	5078.605
	2	4971.653	5069.957
LD36331257.las	1	4593.219	4661.506
	2	4592.196	4662.602
LD36331260.las	1	4617.75	4714.557
	2	4617.799	4708.317
LD36331263.las	1	4654.751	4724.183
	2	4642.028	4724.088
LD36331266.las	1	4704.876	4733.019
	2	4700.581	4733.163
LD36331269.las	1	4723.993	4738.117
	2	4723.577	4738.091

*DPH-1.4 Report on Elevation by Class for Tiled Data - continued*

File	Class	Z Min	Z Max
LD36331272.las	1	4722.422	4745.565
	2	4721.677	4743.36
LD36331275.las	1	4735.867	4755.683
	2	4735.552	4751.247
	7	4584.203	4589.325
LD36331278.las	1	4740.246	4757.356
	2	4741.989	4755.148
LD36331281.las	1	4749.141	4767.786
	2	4748.636	4762.08
LD36331284.las	1	4754.754	4767.103
	2	4753.074	4767.13
LD36331287.las	1	4759.213	4775.181
	2	4758.731	4772.536
LD36331290.las	1	4766.811	4795.236
	2	4765.089	4781.231
LD36331293.las	1	4772.418	4791.611
	2	4772.057	4791.673
LD36331296.las	1	4775.725	4830.315
	2	4775.151	4794.029
	7	4740.653	4740.653
LD36331299.las	1	4781.591	4831.595
	2	4781.201	4797.923
	7	4741.513	4741.513
LD36331302.las	1	4783.002	4814.515
	2	4785.84	4802.746
LD36331305.las	1	4791.906	4810.742
	2	4791.211	4808.55
LD36331308.las	1	4766.296	4811.782
	2	4765.207	4811.831
LD36331311.las	1	4712.96	4808.678
	2	4712.428	4808.927
LD36331314.las	1	4670.325	4786.7
	2	4668.498	4786.67
	7	4457.849	4483.068

*DPH-1.4 Report on Elevation by Class for Tiled Data - continued*

File	Class	Z Min	Z Max
LD36331317.las	1	4632.973	4709.439
	2	4631.723	4709.797
LD36331320.las	1	4597.94	4663.977
	2	4596.379	4664.866
LD36331323.las	1	4585.709	4635.421
	2	4584.909	4635.283
LD36331326.las	1	4573.61	4629.548
	2	4573.291	4632.199
LD36331329.las	1	4573.682	4645.365
	2	4573.245	4602.173
LD36331332.las	1	4583.58	4649.925
	2	4583.334	4606.759
LD36331335.las	1	4592.192	4645.578
	2	4591.654	4610.614
	10	4599.814	4601.224
	17	4606.175	4607.281
LD36331338.las	1	4598.777	4631.29
	2	4597.78	4631.831
LD36331341.las	1	4604.167	4659.223
	2	4603.495	4661.05
LD36331344.las	1	4611.005	4666.457
	2	4609.341	4645.434
	10	4612.917	4615.942
LD36331347.las	1	4622.632	4664.695
	2	4620.135	4664.577
LD36331350.las	1	4632.993	4710.739
	2	4631.421	4689.909
	7	4302.744	4302.744
LD36331353.las	1	4654.974	4708.987
	2	4654.016	4711.956
LD36331356.las	1	4674.302	4735.43
	2	4672.786	4735.801
LD36331359.las	1	4684.01	4758.107
	2	4682.55	4758.393

*DPH-1.4 Report on Elevation by Class for Tiled Data - continued*

File	Class	Z Min	Z Max
LD36331362.las	1	4691.247	4778.911
	2	4689.728	4779.2
LD36331365.las	1	4722.028	4794.351
	2	4721.641	4794.121
LD36331368.las	1	4745.87	4807.093
	2	4744.318	4807.126
	7	4091.744	4111.337
	18	5338.159	5338.224
LD36331371.las	1	4749.964	4821.139
	2	4749.459	4821.083
LD36331374.las	1	4761.306	4826.641
	2	4759.905	4826.942
	7	4803.265	4808.576
LD36331377.las	1	4746.775	4826.759
	2	4750.804	4810.935
LD36331380.las	1	4716.848	4781.214
	2	4715.496	4781.247
LD36331383.las	1	4700.411	4738.622
	2	4699.699	4743.655
LD36331386.las	1	4685.023	4733.452
	2	4684.154	4733.17
LD36331389.las	1	4680.762	4745.627
	2	4680.01	4745.378
LD36331392.las	1	4683.826	4781.729
	2	4682.389	4777.08
LD36331395.las	1	4683.983	4759.062
	2	4680.693	4762.143
LD36331398.las	1	4687.756	4730.447
	2	4686.729	4730.716
LD36331401.las	1	4691.966	4754.994
	2	4691.106	4734.197
LD36331404.las	1	4695.663	4768.088
	2	4694.029	4723.481
	17	4711.027	4712.796

*DPH-1.4 Report on Elevation by Class for Tiled Data - continued*

File	Class	Z Min	Z Max
LD36331407.las	1	4711.28	4762.589
	2	4710.342	4749.61
	10	4717.806	4719.81
	17	4722.783	4723.711
	18	5337.735	5337.735
LD36331410.las	1	4721.975	4811.926
	2	4721.424	4813.583
	7	4029.07	4081.741
	18	5527.83	5527.965
LD36331413.las	1	4741.992	4823.376
	2	4740.945	4828.258
LD36331416.las	1	4763.124	4825.102
	2	4761.234	4830.148
LD36331419.las	1	4762.855	4812.172
	2	4761.427	4818.714
LD36331422.las	1	4782.077	4853.944
	2	4777.746	4853.721
LD36331425.las	1	4801.536	4890.666
	2	4797.264	4891.437
	18	5187.923	5188.116
LD36331428.las	1	4828.734	4913.209
	2	4822.018	4916.962
	7	4845.502	4845.502
LD36331431.las	1	4852.648	4945.846
	2	4846.752	4945.823
	7	4854.846	4854.846
LD36331434.las	1	4874.659	4981.877
	2	4873.619	4981.847
LD36331437.las	1	4894.82	5083.372
	2	4891.47	5003.986
	7	4985.902	4985.902
LD36331440.las	1	4928.133	5035.754
	2	4926.24	5036.181
LD36331443.las	1	4959.813	5069.494
	2	4957.756	5069.96
	7	5037.405	5037.405

## *DPH-1.4 Report on Elevation by Class for Tiled Data - continued*

File	Class	Z Min	Z Max
LD36361257.las	1	4637.999	4696.575
	2	4635.476	4696.506
LD36361260.las	1	4665.916	4706.451
	2	4662.786	4706.529
LD36361263.las	1	4700.155	4718.406
	2	4698.143	4718.488
LD36361266.las	1	4705.099	4724.718
	2	4700.821	4725.292
LD36361269.las	1	4703.554	4729.315
	2	4701.385	4729.557
LD36361272.las	1	4718.59	4743.416
	2	4716.457	4741.168
LD36361275.las	1	4726.155	4746.044
	2	4725.529	4749.246
LD36361278.las	1	4730.499	4752.172
	2	4731.339	4750
	7	4726.391	4726.391
LD36361281.las	1	4737.838	4756.303
	2	4736.952	4756.008
	7	4727.753	4727.753
LD36361284.las	1	4748.088	4759.069
	2	4746.447	4759.055
LD36361287.las	1	4751.044	4764.082
	2	4750.256	4765.164
	18	4988.507	4988.507
LD36361290.las	1	4752.011	4772.625
	2	4749.984	4772.572
LD36361293.las	1	4743.816	4776.71
	2	4749.836	4776.772
LD36361296.las	1	4757.802	4785.798
	2	4755.506	4781.427
LD36361299.las	1	4772.195	4811.749
	2	4769.807	4786.847
	7	4387.675	4387.675

*DPH-1.4 Report on Elevation by Class for Tiled Data - continued*

File	Class	Z Min	Z Max
LD36361302.las	1	4766.208	4794.272
	2	4774.101	4794.068
	7	4766.349	4766.349
LD36361305.las	1	4784.278	4794.479
	2	4779.187	4794.8
	7	4776.726	4776.726
	18	5548.545	5548.545
LD36361308.las	1	4746.893	4802.609
	2	4741.851	4801.112
LD36361311.las	1	4691.483	4792.664
	2	4688.96	4792.736
LD36361314.las	1	4652.569	4786.368
	2	4651.214	4786.172
	7	4115.018	4115.018
	18	5176.528	5179.078
LD36361317.las	1	4623.236	4707.763
	2	4617.186	4708.501
LD36361320.las	1	4606.172	4690.365
	2	4601.91	4690.178
	18	5383.641	5384.372
LD36361323.las	1	4569.663	4651.999
	2	4567.812	4653.957
LD36361326.las	1	4565.65	4637.901
	2	4565.004	4600.02
LD36361329.las	1	4575.27	4661.103
	2	4573.583	4593.39
LD36361332.las	1	4581.044	4672.464
	2	4578.304	4625.84
LD36361335.las	1	4586.933	4627.704
	2	4585.22	4628.222
LD36361338.las	1	4597.986	4640.831
	2	4597.235	4640.745
LD36361341.las	1	4609.787	4665.88
	2	4609.384	4666.362
LD36361344.las			

*DPH-1.4 Report on Elevation by Class for Tiled Data - continued*

File	Class	Z Min	Z Max
	1	4624.266	4686.775
	2	4623.961	4687.025
LD36361347.las	1	4650.263	4704.308
	2	4644.633	4704.259
LD36361350.las	1	4666.044	4716.736
	2	4664.269	4716.713
	7	4661.26	4661.26
LD36361353.las	1	4694.118	4759.367
	2	4689.584	4759.895
LD36361356.las	1	4711.503	4794.59
	2	4710.634	4794.383
LD36361359.las	1	4728.18	4797.464
	2	4727.061	4797.789
LD36361362.las	1	4745.076	4809.259
	2	4740.217	4809.098
	7	4754.334	4754.334
LD36361365.las	1	4756.887	4810.607
	2	4755.568	4812.891
	18	5505.934	5506.334
LD36361368.las	1	4760.735	4833.829
	2	4759.928	4833.724
LD36361371.las	1	4786.001	4837.937
	2	4784.715	4838.11
LD36361374.las	1	4768.665	4836.129
	2	4765.942	4836.319
	7	4279.178	4798.402
LD36361377.las	1	4743.721	4803.327
	2	4742.756	4803.225
LD36361380.las	1	4704.502	4768.271
	2	4704.003	4767.576
LD36361383.las	1	4667.724	4745.696
	2	4666.834	4746.503
LD36361386.las	1	4665.348	4735.578
	2	4664.863	4735.424



*DPH-1.4 Report on Elevation by Class for Tiled Data - continued*

File	Class	Z Min	Z Max
	18	5122.04	5122.486
LD36361389.las	1	4676.769	4708.554
	2	4675.916	4709.528
LD36361392.las	1	4677.523	4765.942
	2	4677.146	4735.594
	7	3917.394	3917.394
	18	5120.124	5120.124
LD36361395.las	1	4675.939	4712.064
	2	4675.194	4711.365
LD36361398.las	1	4677.333	4737.714
	2	4676.716	4729.249
LD36361401.las	1	4682.182	4764.764
	2	4681.746	4765.679
LD36361404.las	1	4700.102	4770.85
	2	4697.871	4771.621
	10	4704.905	4712.284
	17	4709.954	4712.979
LD36361407.las	1	4717.012	4790.279
	2	4716.162	4779.961
	7	4020.76	4046.029
LD36361410.las	1	4730.922	4810.076
	2	4727.753	4812.95
LD36361413.las	1	4744.931	4817.133
	2	4742.313	4822.129
	7	4396.418	4396.418
	9	4761.257	4761.847
	10	4761.411	4761.785
LD36361416.las	1	4767.802	4835.341
	2	4766.913	4837.047
LD36361419.las	1	4801.739	4865.23
	2	4797.832	4868.251
	7	4052.617	4052.617
LD36361422.las	1	4812.727	4894.505
	2	4810.499	4891.955
	7	4609.722	4614.128
LD36361425.las			

*DPH-1.4 Report on Elevation by Class for Tiled Data - continued*

File	Class	Z Min	Z Max
	1	4812.956	4870.604
	2	4809.567	4868.337
	18	5402.42	5515.56
LD36361428.las	1	4833.645	4905.01
	2	4831.893	4904.619
LD36361431.las	1	4859.009	5000.59
	2	4856.749	4958.766
	7	4298.915	4298.915
	18	5316.082	5543.834
LD36361434.las	1	4868.967	5067.887
	2	4870.656	4982.802
	7	4880.016	4880.016
	18	5224.963	5225.006
LD36361437.las	1	4895.377	5019.445
	2	4892.215	4986.581
LD36361440.las	1	4927.425	5062.716
	2	4926.27	5033.953
LD36361443.las	1	4952.697	5112.191
	2	4950.994	5077.382
LD36391257.las	1	4670.378	4684.443
	2	4661.319	4685.575
LD36391260.las	1	4677.5	4699.384
	2	4677.163	4698.308
LD36391263.las	1	4685.201	4703.987
	2	4684.633	4706.474
LD36391266.las	1	4685.676	4702.215
	2	4685.128	4705.309
LD36391269.las	1	4691.772	4710.706
	2	4691.31	4716.598
	7	4694.105	4694.105
LD36391272.las	1	4700.86	4737.366
	2	4700	4726.66
LD36391275.las	1	4709.738	4737.261
	2	4708.721	4731.782
	18	5200.816	5419.408

*DPH-1.4 Report on Elevation by Class for Tiled Data - continued*

File	Class	Z Min	Z Max
LD36391278.las	1	4720.141	4746.667
	2	4719.377	4739.111
	18	5236.246	5236.246
LD36391281.las	1	4727.041	4756.565
	2	4726.638	4747.169
	7	4726.329	4726.329
	18	5346.823	5346.823
LD36391284.las	1	4736.844	4759.941
	2	4735.594	4751.746
LD36391287.las	1	4740.84	4754.338
	2	4740.004	4753.255
LD36391290.las	1	4731.762	4763.17
	2	4731.037	4754.354
LD36391293.las	1	4738.081	4768.501
	2	4737.31	4761.227
	18	5395.685	5395.685
LD36391296.las	1	4756.109	4778.199
	2	4753.596	4771.772
	7	4757.894	4757.894
LD36391299.las	1	4757.11	4776.493
	2	4756.585	4775.889
LD36391302.las	1	4764.892	4808.389
	2	4759.157	4779.354
LD36391305.las	1	4765.909	4789.652
	2	4758.905	4785.952
LD36391308.las	1	4701.92	4793.248
	2	4700.158	4789.062
	18	5239.543	5240.209
LD36391311.las	1	4647.077	4759.8
	2	4644.837	4760.86
LD36391314.las	1	4612.058	4698.111
	2	4604.604	4707.35
LD36391317.las	1	4594.561	4667.143
	2	4592.294	4661.401
	18	5116.866	5116.866

*DPH-1.4 Report on Elevation by Class for Tiled Data - continued*

File	Class	Z Min	Z Max
LD36391320.las	1	4549.272	4629.095
	2	4548.2	4630.644
LD36391323.las	1	4552.468	4611.313
	2	4551.864	4601.897
LD36391326.las	1	4556.31	4624.581
	2	4555.768	4591.608
LD36391329.las	1	4574.558	4708.347
	2	4574.174	4598.321
LD36391332.las	1	4593.124	4637.041
	2	4592.629	4637.061
LD36391335.las	1	4613.098	4644.302
	2	4610.857	4645.65
LD36391338.las	1	4624.935	4685.942
	2	4623.816	4686.618
LD36391341.las	1	4640.821	4736.306
	2	4640.453	4736.552
LD36391344.las	1	4663.147	4747.126
	2	4662.684	4747.156
LD36391347.las	1	4684.521	4783.862
	2	4683.048	4783.829
	7	4739.282	4739.282
	18	5020.813	5220.849
LD36391350.las	1	4698.77	4787.956
	2	4698.363	4788.038
LD36391353.las	1	4708.645	4778.097
	2	4707.363	4781.093
LD36391356.las	1	4739.187	4818.314
	2	4738.494	4818.225
LD36391359.las	1	4773.36	4828.904
	2	4772.848	4828.678
LD36391362.las	1	4773.088	4847.589
	2	4772.415	4847.622
LD36391365.las	1	4790.932	4864.439

*DPH-1.4 Report on Elevation by Class for Tiled Data - continued*

File	Class	Z Min	Z Max
	2	4790.469	4865.692
LD36391368.las	1	4797.113	4887.398
	2	4796.651	4887.779
LD36391371.las	1	4786.149	4866.66
	2	4784.262	4866.732
LD36391374.las	1	4752.533	4832.261
	2	4752.143	4833.714
LD36391377.las	1	4715.519	4793.888
	2	4714.902	4793.809
LD36391380.las	1	4689.512	4746.368
	2	4689.167	4750.253
LD36391383.las	1	4670.489	4736.234
	2	4667.888	4736.211
LD36391386.las	1	4654.453	4723.619
	2	4654.131	4723.823
LD36391389.las	1	4649.613	4746.503
	2	4649.23	4746.362
LD36391392.las	1	4659.456	4730.204
	2	4659.023	4731.739
LD36391395.las	1	4663.951	4727.95
	2	4663.367	4697.317
	18	5201.663	5201.935
LD36391398.las	1	4668.255	4735.512
	2	4667.891	4721.621
	7	4673.859	4673.878
	10	4673.498	4678.065
	17	4682.081	4686.792
LD36391401.las	1	4686.739	4753.304
	2	4684.833	4754.167
	18	5107.326	5107.326
LD36391404.las	1	4699.531	4759.387
	2	4697.74	4750.007
LD36391407.las	1	4711.693	4782.038
	2	4710.092	4762.077

*DPH-1.4 Report on Elevation by Class for Tiled Data - continued*

File	Class	Z Min	Z Max
LD36391410.las	1	4728.826	4783.944
	2	4726.572	4784.948
LD36391413.las	1	4747.602	4826.995
	2	4746.834	4829.977
	7	4752.881	4752.881
LD36391416.las	1	4783.672	4854.793
	2	4781.828	4856.037
LD36391419.las	1	4796.864	4875.046
	2	4794.567	4872.536
LD36391422.las	1	4827.12	4870.387
	2	4825.581	4871.637
	7	4479.023	4479.023
LD36391425.las	1	4846.972	4909.298
	2	4845.253	4904.679
	7	4853.393	4853.393
LD36391428.las	1	4862.667	4932.756
	2	4864.659	4931.24
LD36391431.las	1	4912.795	5000.259
	2	4903.711	4959.134
	7	4904.167	4931.25
	18	5773.975	5774.132
LD36391434.las	1	4927.487	4988.507
	2	4925.253	4990.207
	7	4792.149	4956.299
LD36391437.las	1	4931.388	5008.497
	2	4934.498	5013.468
	7	4937.136	4941.854
LD36391440.las	1	4956.699	5030.945
	2	4955.62	5038.802
LD36391443.las	1	4986.903	5082.795
	2	4980.046	5086.499
LD36421257.las	1	4662.884	4681.142
	2	4662.579	4681.264
LD36421260.las	1	4667.038	4684.951
	2	4666.726	4685.043

*DPH-1.4 Report on Elevation by Class for Tiled Data - continued*

File	Class	Z Min	Z Max
LD36421263.las	1	4670.63	4687.904
	2	4670.292	4689.738
LD36421266.las	1	4675.086	4691.231
	2	4674.636	4691.421
	7	4026.278	4060.336
LD36421269.las	1	4683.626	4700.493
	2	4683.294	4700.788
LD36421272.las	1	4688.144	4712.789
	2	4687.605	4710.04
LD36421275.las	1	4698.084	4722.153
	2	4697.638	4719.554
LD36421278.las	1	4709.905	4728.314
	2	4709.147	4728.334
	7	4479.528	4479.528
LD36421281.las	1	4714.226	4734.797
	2	4713.859	4735.64
LD36421284.las	1	4718.268	4740.138
	2	4717.976	4740.322
LD36421287.las	1	4727.491	4749.242
	2	4727.13	4744.452
LD36421290.las	1	4717.947	4747.149
	2	4716.152	4742.143
	18	5350.465	5350.937
LD36421293.las	1	4736.063	4758.859
	2	4736.69	4753.665
LD36421296.las	1	4741.221	4771.178
	2	4740.916	4757.776
	7	4387.468	4392.924
LD36421299.las	1	4748.941	4972.224
	2	4747.914	4761.244
LD36421302.las	1	4744.183	4782.874
	2	4743.878	4764.826
LD36421305.las	1	4714.092	4784.479
	2	4709.85	4774.354

*DPH-1.4 Report on Elevation by Class for Tiled Data - continued*

File	Class	Z Min	Z Max
LD36421308.las	1	4643.682	4768.786
	2	4638.649	4762.72
LD36421311.las	1	4620.503	4700.578
	2	4617.133	4713.796
LD36421314.las	1	4590.949	4648.255
	2	4587.425	4658.655
LD36421317.las	1	4556.959	4617.533
	2	4556.359	4618.173
LD36421320.las	1	4541.52	4598.413
	2	4540.739	4605.46
LD36421323.las	1	4554.889	4571.779
	2	4553.055	4571.802
	7	4382.189	4426.3
LD36421326.las	1	4559.86	4598.77
	2	4558.994	4606.234
LD36421329.las	1	4579.633	4625.361
	2	4578.925	4634.177
LD36421332.las	1	4598.094	4643.734
	2	4597.648	4652.94
LD36421335.las	1	4612.966	4678.429
	2	4612.228	4684.42
LD36421338.las	1	4637.389	4783.553
	2	4636.464	4735.594
LD36421341.las	1	4670.21	4751.424
	2	4669.2	4752.618
LD36421344.las	1	4724.426	4789.383
	2	4723.636	4786.946
LD36421347.las	1	4726.237	4797.661
	2	4725.798	4795.515
	7	4765.102	4765.102
LD36421350.las	1	4760.798	4825.456
	2	4760.44	4825.512
	7	4572.425	4604.656
LD36421353.las			



*DPH-1.4 Report on Elevation by Class for Tiled Data - continued*

File	Class	Z Min	Z Max
	1	4763.334	4837.868
	2	4761.175	4837.75
	18	5360.511	5360.557
LD36421356.las	1	4761.418	4845.023
	2	4760.686	4845.194
LD36421359.las	1	4786.185	4852.352
	2	4785.463	4852.907
LD36421362.las	1	4806.71	4905.144
	2	4802.366	4905.266
LD36421365.las	1	4831.723	4921.211
	2	4831.253	4921.253
LD36421368.las	1	4823.429	4924.793
	2	4822.474	4924.925
LD36421371.las	1	4775.614	4865.906
	2	4773.58	4865.548
	7	4801.785	4818.944
LD36421374.las	1	4736.3	4801.591
	2	4735.496	4801.296
	18	5124.442	5124.714
LD36421377.las	1	4679.804	4771.03
	2	4678.99	4770.988
LD36421380.las	1	4652.773	4748.471
	2	4651.552	4748.485
LD36421383.las	1	4645.322	4710.407
	2	4643.075	4710.716
LD36421386.las	1	4646.874	4764.587
	2	4644.512	4686.605
LD36421389.las	1	4649.371	4712.691
	2	4648.967	4676.333
LD36421392.las	1	4654.354	4720.565
	2	4653.052	4705.83
LD36421395.las	1	4665.092	4761.952
	2	4664.64	4765.132
	18	4970.869	5304.33

*DPH-1.4 Report on Elevation by Class for Tiled Data - continued*

File	Class	Z Min	Z Max
LD36421398.las	1	4687.763	4792.435
	2	4687.202	4788.278
	7	3986.649	3986.649
LD36421401.las	1	4700.24	4804.216
	2	4699.492	4805.492
LD36421404.las	1	4717.615	4826.093
	2	4716.884	4826.71
LD36421407.las	1	4737.835	4928.438
	2	4736.742	4851.67
LD36421410.las	1	4760.919	4882.884
	2	4760.151	4877.366
LD36421413.las	1	4783.839	4891.375
	2	4783.225	4897.293
LD36421416.las	1	4836.339	4935.223
	2	4829.902	4908.064
	7	4840.371	4843.78
LD36421419.las	1	4814.377	4885.994
	2	4813.776	4881.982
	18	5207.158	5207.25
LD36421422.las	1	4812.891	4874.157
	2	4811.969	4880.312
LD36421425.las	1	4838.002	4891.575
	2	4834.557	4901.706
LD36421428.las	1	4889.744	4966.581
	2	4869.849	4931.591
LD36421431.las	1	4880.765	4989.406
	2	4879.242	4952.369
LD36421434.las	1	4902.083	5007.726
	2	4899.4	4978.92
LD36421437.las	1	4936.181	5046.778
	2	4935.367	5010.177
	7	4489.374	4977.844
LD36421440.las	1	4979.964	5047.001
	2	4976.877	5041.876

*DPH-1.4 Report on Elevation by Class for Tiled Data - continued*

File	Class	Z Min	Z Max
	7	4961.916	5008.73
LD36421443.las	1	4983.796	5082.086
	2	4979.199	5063.471
LD36451257.las	1	4655.358	4666.106
	2	4652.104	4666.782
LD36451260.las	1	4656.195	4671.385
	2	4655.519	4670.663
LD36451263.las	1	4659.226	4674.699
	2	4657.615	4675.069
LD36451266.las	1	4661.595	4684.131
	2	4659.197	4683.951
LD36451269.las	1	4671.165	4689.722
	2	4670.775	4689.699
LD36451272.las	1	4676.897	4697.74
	2	4676.392	4697.829
LD36451275.las	1	4692.264	4708.537
	2	4687.432	4709.334
LD36451278.las	1	4698.15	4721.182
	2	4697.619	4721.178
LD36451281.las	1	4699.853	4720.125
	2	4699.243	4720.184
LD36451284.las	1	4711.198	4729.347
	2	4707.983	4728.383
LD36451287.las	1	4711.697	4731.201
	2	4711.319	4731.342
	7	3944.799	3998.279
	18	5509.379	5509.782
LD36451290.las	1	4720.548	4764.623
	2	4719.974	4738.389
LD36451293.las	1	4727.044	4741.539
	2	4726.434	4741.605
LD36451296.las	1	4736.608	4757.431
	2	4736.162	4750.824

*DPH-1.4 Report on Elevation by Class for Tiled Data - continued*

File	Class	Z Min	Z Max
LD36451299.las	1	4744.18	4761.49
	2	4743.731	4755.328
LD36451302.las	1	4735.05	4768.376
	2	4733.288	4763.567
LD36451305.las	1	4674.236	4777.153
	2	4673.819	4767.855
LD36451308.las	1	4626.671	4730.456
	2	4623.547	4730.575
LD36451311.las	1	4586.559	4656.818
	2	4584.548	4656.887
	7	4043.473	4043.473
LD36451314.las	1	4555.257	4615.174
	2	4550.634	4623.567
LD36451317.las	1	4535.26	4586.674
	2	4534.423	4587.573
LD36451320.las	1	4535.536	4564.689
	2	4534.417	4565.316
LD36451323.las	1	4541.959	4580.325
	2	4541.08	4580.745
LD36451326.las	1	4562.944	4602.278
	2	4560.05	4608.058
LD36451329.las	1	4596.946	4647.711
	2	4595.975	4660.936
LD36451332.las	1	4627.904	4691.346
	2	4626.467	4692.487
LD36451335.las	1	4650.667	4710.85
	2	4647.497	4713.622
LD36451338.las	1	4665.414	4742.871
	2	4664.446	4742.756
	18	5515.816	5515.816
LD36451341.las	1	4696.096	4759.859
	2	4692.445	4760.394
	7	4741.152	4741.152
	18	5294.064	5294.064

*DPH-1.4 Report on Elevation by Class for Tiled Data - continued*

File	Class	Z Min	Z Max
LD36451344.las	1	4714.8	4782.576
	2	4713.905	4782.881
LD36451347.las	1	4765.666	4811.175
	2	4764.836	4806.795
	7	4784.295	4784.295
	18	5045.649	5610.255
LD36451350.las	1	4781.601	4817.858
	2	4781.175	4817.828
LD36451353.las	1	4801.509	4871.86
	2	4800.594	4872.083
LD36451356.las	1	4814.229	4901.811
	2	4812.431	4901.631
LD36451359.las	1	4813.731	4905.673
	2	4812.471	4905.781
LD36451362.las	1	4846.736	4945.046
	2	4844.492	4945.016
	7	4905.361	4915.659
	18	5214.1	5214.192
LD36451365.las	1	4865.226	4943.353
	2	4864.564	4943.097
LD36451368.las	1	4794.78	4919.977
	2	4794.059	4920.02
LD36451371.las	1	4742.087	4827.494
	2	4741.339	4827.546
LD36451374.las	1	4698.111	4776.342
	2	4697.274	4776.975
LD36451377.las	1	4671.592	4735.388
	2	4670.893	4735.394
LD36451380.las	1	4639.167	4718.242
	2	4635.775	4719.033
	18	5238.041	5238.287
LD36451383.las	1	4632.399	4688.186
	2	4631.884	4688.121
	18	5156.528	5411.895
LD36451386.las			

*DPH-1.4 Report on Elevation by Class for Tiled Data - continued*

File	Class	Z Min	Z Max
	1	4636.136	4698.196
	2	4635.201	4678.098
	18	11257.1	11257.268
LD36451389.las	1	4643.003	4715.725
	2	4641.907	4718.8
	7	3921.613	3946.14
	10	4668.623	4669.813
	17	4672.635	4673.294
LD36451392.las	1	4658.508	4739.958
	2	4657.094	4740.42
	7	4545.05	4545.05
LD36451395.las	1	4695.968	4755.456
	2	4692.94	4763.701
LD36451398.las	1	4717.819	4777.858
	2	4715.289	4779.492
	7	3945.638	3945.638
LD36451401.las	1	4752.438	4805.981
	2	4749.098	4806.549
	7	4745.342	4745.342
	18	5101.279	5101.342
LD36451404.las	1	4762.943	4829.275
	2	4762.028	4829.646
LD36451407.las	1	4770.355	4855.594
	2	4769.751	4856.142
	7	4776.372	4776.372
LD36451410.las	1	4782.349	4879.439
	2	4780.535	4877.329
	18	5155.662	5155.662
LD36451413.las	1	4787.868	4884.682
	2	4785.086	4885.368
LD36451416.las	1	4769.695	4864.908
	2	4767.553	4866.87
	7	4769.948	4769.948
LD36451419.las	1	4780.804	4849.695
	2	4778.455	4853.435
LD36451422.las	1	4803.75	4889.072

*DPH-1.4 Report on Elevation by Class for Tiled Data - continued*

File	Class	Z Min	Z Max
	2	4801.546	4868.068
	7	4820.194	4820.194
LD36451425.las	1	4826.332	4884.183
	2	4821.503	4886.099
LD36451428.las	1	4841.598	4909.485
	2	4839.587	4901.355
LD36451431.las	1	4863.34	4931.788
	2	4859.137	4914.99
LD36451434.las	1	4893.488	5005.118
	2	4893.97	4976.791
	7	4916.23	4948.317
LD36451437.las	1	4930.62	5055.849
	2	4926.368	5019.078
	7	4940.348	4940.348
LD36451440.las	1	4987.273	5102.664
	2	4977.861	5070.846
LD36451443.las	1	5022.982	5126.423
	2	5020.266	5113.664
LD36481257.las	1	4641.933	4657.425
	2	4638.281	4657.566
LD36481260.las	1	4644.879	4657.546
	2	4641.319	4657.96
	7	3991.862	3991.862
LD36481263.las	1	4646.68	4659.42
	2	4645.001	4659.794
LD36481266.las	1	4657.576	4670.742
	2	4652.934	4671.277
	18	5344.156	5344.389
LD36481269.las	1	4663.754	4677.327
	2	4662.884	4677.481
LD36481272.las	1	4668.78	4690.135
	2	4667.907	4687.579
LD36481275.las	1	4682.087	4696.149
	2	4680.479	4697.773

*DPH-1.4 Report on Elevation by Class for Tiled Data - continued*

File	Class	Z Min	Z Max
LD36481278.las	1	4681.966	4703.472
	2	4680.781	4703.455
LD36481281.las	1	4684.111	4707.671
	2	4683.698	4708.091
LD36481284.las	1	4692.31	4714.328
	2	4691.785	4714.285
LD36481287.las	1	4704.042	4727.136
	2	4703.705	4722.123
	7	4705.338	4705.338
LD36481290.las	1	4710.483	4731.48
	2	4714.134	4732.556
	18	5170.127	5170.538
LD36481293.las	1	4728.409	4745.046
	2	4727.658	4736.391
LD36481296.las	1	4728.908	4743.649
	2	4728.252	4744.216
LD36481299.las	1	4742.681	4755.04
	2	4740.962	4752.986
LD36481302.las	1	4704.059	4775.834
	2	4702.815	4757.123
LD36481305.las	1	4642.254	4755.053
	2	4637.875	4739.908
LD36481308.las	1	4609.213	4713.117
	2	4607.852	4715.122
	7	4660.001	4660.001
LD36481311.las	1	4575.175	4656.208
	2	4571.152	4656.857
	18	4947.333	4947.333
LD36481314.las	1	4560.604	4626.956
	2	4559.01	4629.761
	7	4120.366	4120.366
LD36481317.las	1	4529.899	4586.543
	2	4528.393	4589.171
LD36481320.las	1	4525.769	4555.565



*DPH-1.4 Report on Elevation by Class for Tiled Data - continued*

File	Class	Z Min	Z Max
	2	4524.856	4555.795
LD36481323.las	1	4531.33	4575.319
	2	4528.511	4575.309
LD36481326.las	1	4550.578	4599.702
	2	4548.997	4600.063
LD36481329.las	1	4568.006	4639.551
	2	4562.642	4639.377
LD36481332.las	1	4587.412	4655.496
	2	4584.449	4655.637
LD36481335.las	1	4612.179	4674.938
	2	4608.462	4674.659
LD36481338.las	1	4635.945	4754.823
	2	4634.321	4701.641
LD36481341.las	1	4659.335	4751.693
	2	4655.703	4751.726
LD36481344.las	1	4688.081	4766.047
	2	4686.834	4765.716
LD36481347.las	1	4721.395	4802.228
	2	4720.781	4797.487
LD36481350.las	1	4748.455	4825.948
	2	4747.569	4826.043
LD36481353.las	1	4788.809	4870.781
	2	4788.412	4870.518
LD36481356.las	1	4815.597	4901.7
	2	4815.141	4901.693
LD36481359.las	1	4846.926	4938.714
	2	4846.542	4903.363
	7	4843.704	4843.704
LD36481362.las	1	4879.583	4953.041
	2	4878.399	4930.262
LD36481365.las	1	4854.305	4952.884
	2	4853.583	4934.862
	7	4837.838	4837.838

*DPH-1.4 Report on Elevation by Class for Tiled Data - continued*

File	Class	Z Min	Z Max
LD36481368.las	1	4774.646	4892.808
	2	4774.308	4893.665
LD36481371.las	1	4733.291	4816.198
	2	4732.845	4816.276
LD36481374.las	1	4663.905	4764.951
	2	4663.554	4764.876
	7	4075.018	4088.581
LD36481377.las	1	4646.047	4709.626
	2	4645.276	4711.336
	18	4942.536	4942.772
LD36481380.las	1	4641.29	4707.986
	2	4640.627	4708.695
LD36481383.las	1	4623.833	4693.685
	2	4621.703	4693.442
LD36481386.las	1	4634.446	4694.961
	2	4632.579	4673.688
	10	4641.858	4650.745
	17	4650.591	4651.464
	18	4867.133	4887.011
LD36481389.las	1	4647.586	4694.512
	2	4645.998	4702.08
LD36481392.las	1	4672.323	4740.43
	2	4669.925	4742.074
LD36481395.las	1	4710.417	4773.632
	2	4709.587	4786.975
LD36481398.las	1	4728.829	4792.664
	2	4723.941	4792.733
LD36481401.las	1	4708.068	4764.443
	2	4706.811	4767.674
LD36481404.las	1	4710.184	4770.013
	2	4707.819	4770.781
	18	5065.262	5088.103
LD36481407.las	1	4716.687	4790.948
	2	4715.319	4791.234
	7	3890.209	3945.363

*DPH-1.4 Report on Elevation by Class for Tiled Data - continued*

File	Class	Z Min	Z Max
LD36481410.las	1	4732.399	4788.747
	2	4731.014	4792.976
	10	4744.997	4748.124
	17	4753.99	4755.073
LD36481413.las	1	4743.99	4803.215
	2	4740.102	4808.967
	7	4744.469	4744.469
	18	5039.439	5039.839
LD36481416.las	1	4758.324	4810.519
	2	4756.073	4807.52
	7	4773.527	4773.527
LD36481419.las	1	4775.492	4868.54
	2	4774.639	4846.732
LD36481422.las	1	4797.763	4863.632
	2	4794.784	4869.846
LD36481425.las	1	4827.3	4869.462
	2	4826.122	4870.243
LD36481428.las	1	4849.344	4938.793
	2	4847.894	4900.945
	7	4824.091	4866.335
LD36481431.las	1	4876.112	4990.338
	2	4875.42	4950.863
LD36481434.las	1	4896.178	5013.222
	2	4892.907	4975
LD36481437.las	1	4915.584	5024.209
	2	4912.838	5015.823
	7	4920.741	4970.502
LD36481440.las	1	4947.759	5067.992
	2	4937.969	5067.428
	7	4889.291	4889.291
	18	11106.284	11106.379
LD36481443.las	1	5013.766	5121.857
	2	5000.715	5113.609
LD36511257.las	1	4631.47	4638.436
	2	4628.587	4642.222
LD36511260.las			

*DPH-1.4 Report on Elevation by Class for Tiled Data - continued*

File	Class	Z Min	Z Max
	1	4628.823	4648.613
	2	4626.365	4648.728
LD36511263.las	1	4634.42	4648.796
	2	4632.146	4652.963
LD36511266.las	1	4643.882	4661.979
	2	4642.77	4663.012
LD36511269.las	1	4651.575	4667.33
	2	4649.905	4668.219
LD36511272.las	1	4658.045	4680.381
	2	4657.327	4680.903
LD36511275.las	1	4663.609	4693.527
	2	4663.055	4683.921
LD36511278.las	1	4665.571	4684.672
	2	4663.508	4685.388
LD36511281.las	1	4679.951	4720.253
	2	4679.423	4700.371
LD36511284.las	1	4691.828	4722.878
	2	4690.506	4707.277
LD36511287.las	1	4694.075	4711.877
	2	4692.956	4714.282
LD36511290.las	1	4705.926	4727.402
	2	4701.818	4727.897
LD36511293.las	1	4715.138	4738.767
	2	4714.197	4735.178
LD36511296.las	1	4727.307	4742.333
	2	4721.385	4741.178
LD36511299.las	1	4731.168	4746.004
	2	4728.199	4744.912
	18	5154.688	5154.688
LD36511302.las	1	4681.132	4773.314
	2	4677.474	4748.639
	18	5317.233	5317.233
LD36511305.las	1	4632.192	4742.504

*DPH-1.4 Report on Elevation by Class for Tiled Data - continued*

File	Class	Z Min	Z Max
	2	4629.679	4742.753
LD36511308.las	1	4592.455	4689.207
	2	4591.238	4694.61
LD36511311.las	1	4554.715	4615.056
	2	4552.347	4622.73
LD36511314.las	1	4526.143	4593.659
	2	4525.099	4596.936
LD36511317.las	1	4524.856	4567.324
	2	4523.511	4565.972
LD36511320.las	1	4520.841	4547.724
	2	4519.532	4547.724
LD36511323.las	1	4530.88	4568.291
	2	4528.036	4568.892
LD36511326.las	1	4550.581	4588.577
	2	4548.695	4590.165
LD36511329.las	1	4574.682	4616.566
	2	4572.077	4619.223
LD36511332.las	1	4602.412	4676.795
	2	4598.685	4676.92
LD36511335.las	1	4634.423	4692.484
	2	4633.81	4693.14
LD36511338.las	1	4641.421	4725.637
	2	4641.031	4725.529
LD36511341.las	1	4678.645	4754.219
	2	4678.114	4754.456
LD36511344.las	1	4718.35	4801.408
	2	4717.727	4789.134
LD36511347.las	1	4732.169	4802.566
	2	4731.549	4801.66
LD36511350.las	1	4765.25	4828.501
	2	4764.541	4828.504
	7	4793.626	4793.626
LD36511353.las			

*DPH-1.4 Report on Elevation by Class for Tiled Data - continued*

File	Class	Z Min	Z Max
	1	4789.994	4867.92
	2	4789.488	4867.858
LD36511356.las	1	4811.25	4899.649
	2	4810.742	4899.833
LD36511359.las	1	4852.553	4955.755
	2	4851.887	4912.392
LD36511362.las	1	4892.681	4969.711
	2	4889.846	4935.548
LD36511365.las	1	4838.117	4969.685
	2	4837.585	4935.594
	18	5471.711	5472.525
LD36511368.las	1	4755.955	4884.19
	2	4754.856	4884.206
	7	4810.394	4810.394
LD36511371.las	1	4704.098	4779.026
	2	4702.418	4779.101
LD36511374.las	1	4662.523	4731.651
	2	4662.081	4733.701
LD36511377.las	1	4637.638	4680.788
	2	4637.297	4680.798
LD36511380.las	1	4627.382	4677.747
	2	4622.809	4677.766
LD36511383.las	1	4614.069	4680.25
	2	4613.367	4676.139
LD36511386.las	1	4628.6	4663.258
	2	4627.72	4671.51
LD36511389.las	1	4661.001	4697.297
	2	4660.289	4698.452
LD36511392.las	1	4679.367	4742.077
	2	4678.403	4740.004
LD36511395.las	1	4670.509	4759.968
	2	4669.548	4768.029
LD36511398.las	1	4660.197	4753.708

*DPH-1.4 Report on Elevation by Class for Tiled Data - continued*

File	Class	Z Min	Z Max
	2	4659.249	4762.651
	7	4724.269	4724.269
LD36511401.las	1	4669.922	4736.683
	2	4667.225	4725.296
LD36511404.las	1	4686.382	4734.925
	2	4684.436	4722.248
	7	4639.866	4658.754
LD36511407.las	1	4704.282	4786.844
	2	4702.638	4738.097
LD36511410.las	1	4719.325	4776.864
	2	4718.203	4761.04
LD36511413.las	1	4739.521	4770.387
	2	4738.937	4770.706
LD36511416.las	1	4760.338	4800.135
	2	4760.932	4801.024
	18	5015.718	5015.859
LD36511419.las	1	4783.937	4839.223
	2	4783.291	4839.728
LD36511422.las	1	4825.489	4869.206
	2	4802.933	4873.432
LD36511425.las	1	4856.693	4895.866
	2	4855.909	4895.968
LD36511428.las	1	4882.641	4935.768
	2	4865.128	4936.184
	7	4891.805	4894.242
LD36511431.las	1	4897.733	4975.853
	2	4893.94	4979.419
	7	4939.085	4944.652
LD36511434.las	1	4932.707	5013.576
	2	4925.236	5004.399
LD36511437.las	1	4950.125	5023.369
	2	4945.364	5027.086
	7	4969.511	4973.104
LD36511440.las	1	4953.163	5175.006

*DPH-1.4 Report on Elevation by Class for Tiled Data - continued*

File	Class	Z Min	Z Max
	2	4948.852	5036.867
	18	5221.702	5793.299
LD36511443.las	1	4978.215	5274.93
	2	4977.483	5099.678
	7	4781.017	4837.208
LD36541257.las	1	4615.201	4625.978
	2	4614.702	4630.857
LD36541260.las	1	4615.007	4629.876
	2	4613.721	4632.573
LD36541263.las	1	4627.199	4642.104
	2	4626.854	4642.829
LD36541266.las	1	4634.23	4649.433
	2	4633.908	4650.181
LD36541269.las	1	4642.487	4657.307
	2	4642.002	4657.694
LD36541272.las	1	4647.615	4663.734
	2	4647.136	4664.453
	18	5231.282	5231.39
LD36541275.las	1	4656.198	4670.509
	2	4655.26	4672.569
LD36541278.las	1	4665.621	4679.689
	2	4664.564	4682.195
LD36541281.las	1	4675.647	4698.147
	2	4675.158	4691.834
LD36541284.las	1	4658.787	4757.189
	2	4658.481	4695.174
	18	4995.318	5063.835
LD36541287.las	1	4662.766	4710.83
	2	4662.327	4701.831
	18	5134.248	5256.135
LD36541290.las	1	4687.845	4718.117
	2	4687.327	4714.643
LD36541293.las	1	4702.835	4728.547
	2	4702.08	4722.789



*DPH-1.4 Report on Elevation by Class for Tiled Data - continued*

File	Class	Z Min	Z Max
LD36541296.las	1	4710.693	4731.332
	2	4710.243	4729.669
LD36541299.las	1	4718.911	4763.95
	2	4718.554	4734.456
LD36541302.las	1	4658.56	4736.569
	2	4658.094	4736.454
LD36541305.las	1	4589.922	4707.353
	2	4588.826	4709.072
	18	4965.253	4965.253
LD36541308.las	1	4546.963	4664.607
	2	4546.142	4664.613
LD36541311.las	1	4509.63	4652.294
	2	4508.862	4614.902
LD36541314.las	1	4503.734	4542.12
	2	4502.425	4557.717
LD36541317.las	1	4506.963	4548.61
	2	4506.385	4543.377
LD36541320.las	1	4513.728	4570.542
	2	4512.737	4573.039
LD36541323.las	1	4531.904	4600.798
	2	4530.657	4602.625
LD36541326.las	1	4568.777	4630.089
	2	4566.69	4630.466
LD36541329.las	1	4585.362	4644.2
	2	4581.441	4644.269
LD36541332.las	1	4596.743	4644.873
	2	4595.785	4644.83
LD36541335.las	1	4596.52	4646.014
	2	4595.886	4646.575
LD36541338.las	1	4622.363	4773.383
	2	4621.562	4705.788
LD36541341.las	1	4653.737	4736.667
	2	4652.271	4741.897

*DPH-1.4 Report on Elevation by Class for Tiled Data - continued*

File	Class	Z Min	Z Max
LD36541344.las	1	4680.581	4785.109
	2	4680.191	4768.183
LD36541347.las	1	4720.04	4815.207
	2	4719.108	4815.732
	7	4743.947	4743.947
LD36541350.las	1	4781.795	4891.332
	2	4781.244	4850.335
	18	5071.65	5071.65
LD36541353.las	1	4828.399	4912.257
	2	4827.628	4877.53
	18	5106.351	5106.647
LD36541356.las	1	4861.391	4927.149
	2	4860.85	4899.488
	7	4831.841	4831.926
LD36541359.las	1	4880.013	4952.382
	2	4878.711	4911.768
	7	4848.288	4848.288
LD36541362.las	1	4882.621	4949.662
	2	4880.158	4925.535
LD36541365.las	1	4796.788	4950.584
	2	4795.496	4929.478
LD36541368.las	1	4734.922	4874.892
	2	4731.395	4875.676
LD36541371.las	1	4681.736	4780.263
	2	4681.05	4780.053
LD36541374.las	1	4642.579	4725.716
	2	4641.953	4725.558
LD36541377.las	1	4612.779	4674.653
	2	4612.127	4673.035
LD36541380.las	1	4613.865	4677.382
	2	4612.074	4672.008
	18	4911.995	4912.031
LD36541383.las	1	4604.764	4677.054
	2	4604.226	4649.41
	10	4606.352	4612.779

*DPH-1.4 Report on Elevation by Class for Tiled Data - continued*

File	Class	Z Min	Z Max
	17	4612.661	4616.579
LD36541386.las	1	4607.274	4660.119
	2	4605.384	4660.335
LD36541389.las	1	4622.983	4689.128
	2	4618.045	4689.229
LD36541392.las	1	4630.673	4683.806
	2	4628.078	4688.025
LD36541395.las	1	4641.49	4679.43
	2	4638.688	4680.004
	7	4560.752	4560.752
LD36541398.las	1	4655.355	4718.006
	2	4653.6	4705.417
LD36541401.las	1	4680.155	4751.792
	2	4679.856	4752.825
LD36541404.las	1	4697.172	4777.366
	2	4696.201	4770.269
LD36541407.las	1	4717.343	4770.25
	2	4714.666	4771.477
LD36541410.las	1	4735.939	4780.814
	2	4734.226	4783.76
	18	5385.734	5385.734
LD36541413.las	1	4745.571	4787.569
	2	4745.243	4788.048
	7	3984.034	3984.034
LD36541416.las	1	4762.638	4817.359
	2	4759.603	4819.442
LD36541419.las	1	4777.166	4835.633
	2	4777.005	4837.267
	7	4778.324	4801.004
LD36541422.las	1	4795.289	4853.816
	2	4793.104	4859.131
LD36541425.las	1	4819.042	4878.52
	2	4817.992	4880.2
LD36541428.las			

*DPH-1.4 Report on Elevation by Class for Tiled Data - continued*

File	Class	Z Min	Z Max
	1	4852.48	4968.861
	2	4847.379	4931.673
	7	4909.14	4914.656
LD36541431.las	1	4885.699	5005.105
	2	4883.681	4976.968
	7	4910.564	4947.274
LD36541434.las	1	4941.591	5051.903
	2	4931.152	5035.663
	7	4929.304	4953.379
LD36541437.las	1	4970.866	5075.895
	2	4967.47	5050.823
LD36541440.las	1	4987.526	5082.024
	2	4983.701	5082.05
	7	5026.732	5026.732
LD36541443.las	1	5011.082	5114.547
	2	5004.573	5104.773
	7	5060.505	5078.386
LD36571257.las	1	4612.671	4615.211
	2	4601.234	4615.427
LD36571260.las	1	4603.741	4627.261
	2	4601.395	4627.415
LD36571263.las	1	4612.684	4633.987
	2	4612.169	4634.026
LD36571266.las	1	4621.077	4646.602
	2	4620.066	4643.065
LD36571269.las	1	4633.403	4648.311
	2	4632.52	4648.363
LD36571272.las	1	4644.226	4873.816
	2	4643.741	4659.663
	18	4897.598	4897.598
LD36571275.las	1	4653.764	4666.579
	2	4653.298	4666.654
LD36571278.las	1	4659.22	4675.112
	2	4658.816	4675.607
	18	5007.365	5007.582

*DPH-1.4 Report on Elevation by Class for Tiled Data - continued*

File	Class	Z Min	Z Max
LD36571281.las	1	4665.565	4680.84
	2	4665.306	4681.303
LD36571284.las	1	4658.954	4898.858
	2	4658.55	4685.378
	18	4920.771	5019.767
LD36571287.las	1	4662.432	4898.137
	2	4661.936	4693.855
	18	5077.437	5370.403
LD36571290.las	1	4686.149	4707.746
	2	4685.785	4702.678
LD36571293.las	1	4688.432	4710.653
	2	4687.973	4710.473
LD36571296.las	1	4698.944	4728.416
	2	4697.123	4718.842
LD36571299.las	1	4702.71	4732.359
	2	4702.514	4725.889
LD36571302.las	1	4667.212	4743.832
	2	4665.506	4729.485
LD36571305.las	1	4596.661	4725.785
	2	4595.526	4709.098
LD36571308.las	1	4535.073	4661.936
	2	4534.683	4657.3
	18	5237.152	5237.152
LD36571311.las	1	4491.917	4575.644
	2	4491.628	4558.961
LD36571314.las	1	4496.343	4525.125
	2	4495.106	4525.283
LD36571317.las	1	4513.042	4536.448
	2	4511.792	4541.674
LD36571320.las	1	4529.84	4575.532
	2	4528.951	4577.451
LD36571323.las	1	4553.436	4627.31
	2	4552.143	4617.606
LD36571326.las			

*DPH-1.4 Report on Elevation by Class for Tiled Data - continued*

File	Class	Z Min	Z Max
	1	4546.06	4626.608
	2	4545.05	4627.861
LD36571329.las	1	4551.103	4635.903
	2	4549.63	4635.847
	18	5144.34	5144.34
LD36571332.las	1	4569.696	4632.195
	2	4568.656	4632.323
LD36571335.las	1	4595.171	4658.252
	2	4594.902	4658.278
LD36571338.las	1	4612.671	4683.367
	2	4609.755	4683.268
LD36571341.las	1	4649.81	4720.899
	2	4648.386	4720.699
LD36571344.las	1	4688.147	4786.644
	2	4687.379	4786.529
LD36571347.las	1	4740.059	4817.654
	2	4739.587	4818.904
	7	4656.549	4718.458
LD36571350.las	1	4781.447	4849.784
	2	4779.626	4850.023
LD36571353.las	1	4826.283	4875.358
	2	4825.906	4871.286
	7	4833.248	4846.552
LD36571356.las	1	4856.417	4886.06
	2	4855.607	4885.292
LD36571359.las	1	4866.145	4942.831
	2	4864.692	4909.977
LD36571362.las	1	4833.504	4928.379
	2	4832.064	4910.256
LD36571365.las	1	4771.742	4895.341
	2	4770.282	4896.204
LD36571368.las	1	4717.231	4809.839
	2	4716.185	4809.751
	7	4721.428	4725.053

*DPH-1.4 Report on Elevation by Class for Tiled Data - continued*

File	Class	Z Min	Z Max
LD36571371.las	1	4671.818	4752.95
	2	4670.237	4753.025
LD36571374.las	1	4631.385	4712.199
	2	4630.955	4713.445
	7	4218.758	4218.758
LD36571377.las	1	4612.491	4837.431
	2	4612.035	4644.446
LD36571380.las	1	4600.037	4650.742
	2	4599.213	4650.476
LD36571383.las	1	4595.371	4659.774
	2	4593.793	4626.94
	10	4602.533	4607.255
	17	4611.411	4612.199
	18	5051.932	5052.063
LD36571386.las	1	4608.705	4653.216
	2	4608.272	4657.271
	18	5306.571	5306.571
LD36571389.las	1	4625.945	4687.117
	2	4624.84	4709.613
LD36571392.las	1	4639.259	4715.781
	2	4638.524	4720.273
	7	4372.78	4372.78
LD36571395.las	1	4652.878	4748.107
	2	4651.9	4750.427
LD36571398.las	1	4673.796	4738.248
	2	4672.432	4738.537
LD36571401.las	1	4706.355	4754.849
	2	4704.748	4754.994
	7	4707.684	4707.684
LD36571404.las	1	4722.799	4943.54
	2	4722.317	4782.753
	7	4719.37	4730.397
LD36571407.las	1	4716.099	4785.391
	2	4713.898	4785.512
	7	4723.636	4723.636
LD36571410.las			

*DPH-1.4 Report on Elevation by Class for Tiled Data - continued*

File	Class	Z Min	Z Max
	1	4725.141	4754.42
	2	4724.62	4747.139
LD36571413.las	1	4739.433	4780.207
	2	4738.576	4776.582
	7	4743.327	4743.327
	18	5235.285	5235.285
LD36571416.las	1	4759.849	4805.742
	2	4759.406	4801.352
LD36571419.las	1	4781.956	4836.621
	2	4780.83	4837.143
LD36571422.las	1	4803.803	4843.304
	2	4802.448	4842.349
	7	4809.682	4812.628
LD36571425.las	1	4823.504	4901.824
	2	4822.438	4863.868
	7	4818.74	4841.91
LD36571428.las	1	4847.484	4907.303
	2	4843.999	4904.013
	7	4831.883	4864.613
LD36571431.las	1	4871.427	4952.602
	2	4872.464	4931.155
	7	4883.665	4911.749
	18	5384.225	5384.225
LD36571434.las	1	4901.64	4989.803
	2	4902.808	4974.6
	7	4901.762	4917.828
	18	5691.511	5691.511
LD36571437.las	1	4935.413	5030.971
	2	4930.568	5026.499
	7	4966.407	4966.407
LD36571440.las	1	4984.875	5129.616
	2	4979.504	5131.637
	7	5038.179	5081.87
LD36571443.las	1	5033.054	5183.891
	2	5030.866	5183.694
	7	5140.308	5147.48
LD36601257.las			



*DPH-1.4 Report on Elevation by Class for Tiled Data - continued*

File	Class	Z Min	Z Max
	1	4596.205	4600.142
	2	4595.375	4601.5
LD36601260.las	1	4589.748	4613.833
	2	4588.856	4613.97
LD36601263.las	1	4606.762	4622.75
	2	4605.257	4624.492
LD36601266.las	1	4619.377	4657.136
	2	4618.813	4635.083
LD36601269.las	1	4627.684	4646.884
	2	4624.725	4647.022
	18	4915.243	4915.243
LD36601272.las	1	4637.104	4653.983
	2	4635.949	4654.177
	18	4955.545	4955.545
LD36601275.las	1	4643.295	4659.056
	2	4642.074	4659.213
LD36601278.las	1	4652.524	4671.467
	2	4649.879	4665.552
LD36601281.las	1	4660.355	4676.123
	2	4658.396	4676.392
LD36601284.las	1	4652.73	4681.237
	2	4651.041	4681.362
LD36601287.las	1	4661.083	4686.296
	2	4660.338	4686.162
	18	5115.17	5216.364
LD36601290.las	1	4672.471	4689.321
	2	4671.828	4689.646
LD36601293.las	1	4684.679	4702.704
	2	4678.052	4697.251
LD36601296.las	1	4684.751	4704.075
	2	4685.975	4703.449
LD36601299.las	1	4691.972	4708.527
	2	4692.894	4710.174
LD36601302.las			

*DPH-1.4 Report on Elevation by Class for Tiled Data - continued*

File	Class	Z Min	Z Max
	1	4640.69	4715.296
	2	4638.783	4713.836
LD36601305.las	1	4604.896	4694.836
	2	4600.965	4694.84
LD36601308.las	1	4547.888	4653.091
	2	4544.45	4653.327
LD36601311.las	1	4484.584	4573.869
	2	4484.174	4576.963
LD36601314.las	1	4487.074	4544.089
	2	4485.283	4512.219
LD36601317.las	1	4503.501	4540.552
	2	4501.668	4541.605
LD36601320.las	1	4506.464	4559.21
	2	4504.699	4559.61
LD36601323.las	1	4513.019	4580.621
	2	4511.467	4580.493
LD36601326.las	1	4528.895	4571.014
	2	4526.822	4570.919
LD36601329.las	1	4544	4599.981
	2	4538.938	4601.119
LD36601332.las	1	4570.017	4628.967
	2	4569.63	4630.959
LD36601335.las	1	4587.199	4655.158
	2	4586.379	4654.899
	18	4909.045	4909.045
LD36601338.las	1	4610.355	4664.636
	2	4608.974	4664.741
LD36601341.las	1	4636.828	4711.503
	2	4636.474	4712.133
LD36601344.las	1	4682.71	4746.716
	2	4682.291	4746.359
LD36601347.las	1	4728.084	4811.385
	2	4727.641	4811.07

*DPH-1.4 Report on Elevation by Class for Tiled Data - continued*

File	Class	Z Min	Z Max
	7	4558.373	4558.373
LD36601350.las	1	4770.23	4887.224
	2	4769.885	4848.839
	7	4735.033	4776.595
LD36601353.las	1	4813.015	4913.75
	2	4812.494	4866.539
	7	4320.336	4320.336
LD36601356.las	1	4824.698	4915.597
	2	4824.065	4874.944
	7	4847.425	4847.425
LD36601359.las	1	4823.809	4937.205
	2	4822.753	4908.504
	18	5335.485	5335.787
LD36601362.las	1	4775.296	4941.522
	2	4773.439	4897.822
LD36601365.las	1	4715.319	4837.349
	2	4714.498	4837.585
LD36601368.las	1	4697.054	4777.018
	2	4695.857	4775.561
	7	4755.899	4755.899
LD36601371.las	1	4650.099	4723.357
	2	4649.604	4725.853
	18	5295.852	5295.852
LD36601374.las	1	4604.105	4683.144
	2	4603.665	4683.393
LD36601377.las	1	4594.633	4641.142
	2	4594.279	4637.645
LD36601380.las	1	4586.598	4652.507
	2	4583.301	4625.896
LD36601383.las	1	4592.885	4656.88
	2	4591.976	4632.839
	10	4601.172	4604.282
	17	4607.064	4608.003
LD36601386.las	1	4619.994	4685.224
	2	4617.461	4685.345

*DPH-1.4 Report on Elevation by Class for Tiled Data - continued*

File	Class	Z Min	Z Max
LD36601389.las	1	4661.014	4718.114
	2	4657.117	4714.154
LD36601392.las	1	4701.897	4751.142
	2	4697.733	4751.339
LD36601395.las	1	4706.273	4763.061
	2	4704.603	4763.055
LD36601398.las	1	4704.351	4754.751
	2	4703.796	4754.869
LD36601401.las	1	4698.111	4835.692
	2	4694.807	4751.546
LD36601404.las	1	4692.14	4733.399
	2	4693.54	4733.757
	7	4238.922	4247.964
LD36601407.las	1	4696.979	4730.63
	2	4694.928	4727.556
LD36601410.las	1	4715.079	4741.765
	2	4714.433	4742.12
	7	3916.144	3916.144
LD36601413.las	1	4733.176	4772.244
	2	4734.774	4768.816
	7	4738.819	4738.819
LD36601416.las	1	4750.889	4789.351
	2	4755.66	4789.541
	7	4761.841	4761.841
LD36601419.las	1	4774.098	4806.237
	2	4771.372	4810.21
	7	4766.519	4783.681
LD36601422.las	1	4798.852	4850.899
	2	4797.49	4850.482
	7	4801.605	4801.605
LD36601425.las	1	4822.907	4938.012
	2	4822.323	4897.585
	7	4845.259	4845.259
LD36601428.las	1	4857.835	4957.424
	2	4861.709	4931.286

*DPH-1.4 Report on Elevation by Class for Tiled Data - continued*

File	Class	Z Min	Z Max
	7	4852.143	4868.75
LD36601431.las	1	4885.062	4971.762
	2	4884.393	4938.097
	7	4907.795	4911.621
LD36601434.las	1	4915.072	5015.961
	2	4913.593	4986.614
	7	4943.186	4943.186
LD36601437.las	1	4954.203	5111.125
	2	4952.556	5074.527
	7	5014.862	5014.862
LD36601440.las	1	5017.657	5202.371
	2	5009.176	5177.011
	7	4899.121	5102.227
LD36601443.las	1	5098.838	5260.455
	2	5097.861	5242.286
	7	5169.192	5169.192
LD36631260.las	1	4582.543	4613.751
	2	4582.186	4605.352
LD36631263.las	1	4598.003	4625.207
	2	4597.018	4622.72
LD36631266.las	1	4609.699	4647.894
	2	4609.282	4625.883
LD36631269.las	1	4622.038	4657.914
	2	4621.739	4640.653
LD36631272.las	1	4629.02	4797.904
	2	4628.672	4642.379
	7	4405.165	4405.165
LD36631275.las	1	4638.672	4683.98
	2	4638.081	4650.276
LD36631278.las	1	4645.266	4658.783
	2	4643.655	4658.586
LD36631281.las	1	4647.661	4663.117
	2	4647.143	4663.324
	18	5192.437	5192.549
LD36631284.las			

*DPH-1.4 Report on Elevation by Class for Tiled Data - continued*

File	Class	Z Min	Z Max
	1	4644.65	4662.927
	2	4644.308	4662.897
LD36631287.las	1	4658.098	4672.599
	2	4656.785	4671.999
LD36631290.las	1	4668.921	4680.365
	2	4666.441	4678.983
LD36631293.las	1	4674.43	4686.775
	2	4672.143	4686.172
LD36631296.las	1	4675.194	4697.018
	2	4678.249	4692.999
	7	4675.04	4675.04
LD36631299.las	1	4688.206	4702.09
	2	4686.749	4699.58
LD36631302.las	1	4614.958	4698.189
	2	4613.209	4698.491
LD36631305.las	1	4569.646	4663.029
	2	4565.175	4660.237
LD36631308.las	1	4544.043	4612.281
	2	4535.844	4618.281
LD36631311.las	1	4484.345	4582.179
	2	4483.961	4582.803
LD36631314.las	1	4481.136	4547.494
	2	4480.401	4508.711
	7	4207.702	4207.702
LD36631317.las	1	4495.414	4700.63
	2	4489.217	4520.372
LD36631320.las	1	4490.04	4540.362
	2	4489.689	4540.887
LD36631323.las	1	4513.337	4576.172
	2	4512.895	4575.906
	18	5035.338	5035.338
LD36631326.las	1	4547.251	4601.959
	2	4546.91	4602.251
LD36631329.las			

*DPH-1.4 Report on Elevation by Class for Tiled Data - continued*

File	Class	Z Min	Z Max
	1	4571.329	4640.539
	2	4570.637	4640.955
LD36631332.las	1	4573.157	4643.879
	2	4571.595	4643.678
LD36631335.las	1	4591.142	4650.621
	2	4590.867	4650.607
	7	3871.321	3876.396
LD36631338.las	1	4614.338	4694.613
	2	4613.947	4695.04
LD36631341.las	1	4639.768	4731.388
	2	4639.121	4731.293
LD36631344.las	1	4684.377	4773.432
	2	4683.764	4774.505
LD36631347.las	1	4719.462	4817.802
	2	4717.796	4817.287
LD36631350.las	1	4781.195	4835.863
	2	4780.145	4835.876
	7	4794.908	4794.908
LD36631353.las	1	4794.741	4844.761
	2	4793.14	4844.78
	7	4798.429	4803.288
LD36631356.las	1	4774.39	4886.726
	2	4774.036	4853.245
	7	4786.162	4786.162
LD36631359.las	1	4774.721	4871.312
	2	4773.711	4854.259
	7	4812.668	4812.668
LD36631362.las	1	4718.052	4845.266
	2	4717.317	4845.404
LD36631365.las	1	4671.966	4773.491
	2	4671.073	4773.435
LD36631368.las	1	4641.684	4727.894
	2	4641.326	4727.986
	7	4394.699	4394.699
LD36631371.las			

*DPH-1.4 Report on Elevation by Class for Tiled Data - continued*

File	Class	Z Min	Z Max
	1	4612.297	4706.346
	2	4611.477	4706.903
LD36631374.las	1	4581.034	4665.906
	2	4579.558	4667.796
LD36631377.las	1	4575.732	4626.201
	2	4575.444	4626.096
	7	4364.552	4364.552
LD36631380.las	1	4578.708	4641.861
	2	4578.262	4599.42
LD36631383.las	1	4582.776	4651.73
	2	4582.041	4653.38
LD36631386.las	1	4629.479	4698.757
	2	4626.067	4690.207
LD36631389.las	1	4641.575	4711.227
	2	4640.598	4700.374
LD36631392.las	1	4663.229	4718.613
	2	4661.582	4718.99
LD36631395.las	1	4661.109	4710.027
	2	4660.401	4708.396
	7	3928.26	3932.24
LD36631398.las	1	4660.174	4710.975
	2	4659.702	4713.38
	7	4194.004	4637.96
	18	5161.893	5161.893
LD36631401.las	1	4665.105	4798.593
	2	4664.239	4705.174
LD36631404.las	1	4677.714	4700.525
	2	4676.785	4700.89
LD36631407.las	1	4688.78	4843.143
	2	4687.389	4720.299
	18	4968.763	4968.838
LD36631410.las	1	4708.928	4742.769
	2	4707.212	4742.887
LD36631413.las	1	4723.426	4771.181



*DPH-1.4 Report on Elevation by Class for Tiled Data - continued*

File	Class	Z Min	Z Max
	2	4722.559	4773.038
	18	5194.957	5194.957
LD36631416.las	1	4759.607	4816.362
	2	4756.998	4816.309
LD36631419.las	1	4791.45	4844.019
	2	4787.887	4841.536
	7	4828.219	4828.219
LD36631422.las	1	4811.526	4892.576
	2	4810.066	4882.753
	7	4831.352	4861.723
LD36631425.las	1	4841.513	4905.03
	2	4840.033	4903.829
	7	4620.837	4620.837
LD36631428.las	1	4886.952	4957.287
	2	4880.456	4957.661
	7	4883.399	4910.253
LD36631431.las	1	4925.951	4984.59
	2	4923.327	4973.934
	7	4926.453	4958.691
LD36631434.las	1	4928.98	4998.104
	2	4927.533	4987.68
	7	4941.437	4960.728
LD36631437.las	1	4978.733	5059.143
	2	4977.208	5064.262
	7	5012.864	5012.864
LD36631440.las	1	5032.421	5191.423
	2	5030.029	5180.547
	7	5039.96	5131.571
LD36631443.las	1	5141.299	5272.768
	2	5135.643	5233.838
	7	5135.744	5135.744
LD36661260.las	1	4585.608	4593.514
	2	4583.938	4594.476
LD36661320.las	1	4495.959	4547.363
	2	4495.191	4547.291
LD36661323.las			

*DPH-1.4 Report on Elevation by Class for Tiled Data - continued*

File	Class	Z Min	Z Max
	1	4541.513	4580.68
	2	4540.614	4580.804
LD36661326.las	1	4567.773	4598.656
	2	4566.438	4598.816
LD36661329.las	1	4584.394	4634.187
	2	4583.964	4633.934
LD36661332.las	1	4625.939	4680.342
	2	4625.398	4680.092
LD36661335.las	1	4624.495	4672.015
	2	4623.905	4671.483
LD36661338.las	1	4646.369	4713.091
	2	4646.09	4713.219
LD36661341.las	1	4696.342	4749.83
	2	4695.069	4750.115
LD36661344.las	1	4726.772	4786.657
	2	4726.326	4787.11
LD36661347.las	1	4774.78	4828.16
	2	4774.472	4816.034
LD36661350.las	1	4777.264	4811.782
	2	4776.929	4811.65
LD36661353.las	1	4791.598	4814.131
	2	4790.811	4813.98
LD36661356.las	1	4770.761	4814.039
	2	4770.155	4813.993
LD36661359.las	1	4772.143	4812.402
	2	4770.515	4812.835
LD36661362.las	1	4716.326	4784.603
	2	4715.63	4786.683
LD36661365.las	1	4703.99	4716.552
	2	4701.834	4717.159

## *DPH-2 Report on Full Waveform (Swath Data)*

The USGS Lidar Base Specification Version 1.2 states: "If full waveform data are recorded during collection, the waveform packets shall be delivered. LAS Specification version 1.4 deliverables including waveform data shall use external auxiliary files with the extension .wdp to store waveform packet data. See the LAS Specification version 1.4 for additional information (American Society for Photogrammetry and Remote Sensing, 2011)."

The purpose of this section is to show the presence of waveform data for the lidar swath data.

[Boresighted Files - Y:\Mapping\Projects\65219844\\_CWCB\\_Eastern\\_Colorado\Production\Final\\_Client\\_Deliverables\Block\\_4\point\\_cloud\Swath](#)

No waveform data (WPD) files are included in this dataset.

## *DPH-2 Report on Full Waveform (Tiled Data)*

The purpose of this section is to show the presence of waveform data for the lidar tiled data.

[Classified Files - Y:\Mapping\Projects\65219844\\_CWCB\\_Eastern\\_Colorado\Product  
ion\Final\\_Client\\_Deliverables\Block\\_4\point\\_cloud\tilecls](#)

No waveform data (WPD) files are included in this dataset.

## *DPH-3 Report on Time of Global Positioning System Data (Swath Data)*

The USGS Lidar Base Specification Version 1.2 states: "The time of global positioning system (GPS) data shall be recorded as Adjusted GPS Time, at a precision sufficient to allow unique timestamps for each pulse. Adjusted GPS Time is defined to be Standard (or satellite) GPS time minus 109. See the LAS Specification version 1.4 for additional information (American Society for Photogrammetry and Remote Sensing, 2013)."

The purpose of this section is to show the GPS time type within the LAS files for the lidar swath data.

[Boresighted Files - Y:\Mapping\Projects\65219844\\_CWCB\\_Eastern\\_Colorado\Production\Final\\_Client\\_Deliverables\Block\\_4\point\\_cloud\Swath](#)

File	GPS Time Type
01008.las	Adjusted GPS Time
01024.las	Adjusted GPS Time
01029.las	Adjusted GPS Time
01072.las	Adjusted GPS Time
01073.las	Adjusted GPS Time
01074.las	Adjusted GPS Time
01075.las	Adjusted GPS Time
01076.las	Adjusted GPS Time
01077.las	Adjusted GPS Time
01078.las	Adjusted GPS Time
01079.las	Adjusted GPS Time
01080.las	Adjusted GPS Time
01085.las	Adjusted GPS Time
01086.las	Adjusted GPS Time
01087.las	Adjusted GPS Time
01088.las	Adjusted GPS Time
01089.las	Adjusted GPS Time
01090.las	Adjusted GPS Time
01091.las	Adjusted GPS Time
01161.las	Adjusted GPS Time
01162.las	Adjusted GPS Time
01163.las	Adjusted GPS Time
01164.las	Adjusted GPS Time
01215.las	Adjusted GPS Time
01216.las	Adjusted GPS Time
01217.las	Adjusted GPS Time
01239.las	Adjusted GPS Time
01240.las	Adjusted GPS Time
01241.las	Adjusted GPS Time
01242.las	Adjusted GPS Time
01243.las	Adjusted GPS Time
01291.las	Adjusted GPS Time
02001.las	Adjusted GPS Time
02004.las	Adjusted GPS Time
02005.las	Adjusted GPS Time
02007.las	Adjusted GPS Time
02008.las	Adjusted GPS Time
02009.las	Adjusted GPS Time
02010.las	Adjusted GPS Time

## *DPH-3 Report on Time of Global Positioning System Data (Swath Data) - continued*

<u>File</u>	<u>GPS Time Type</u>
02014.las	Adjusted GPS Time
02015.las	Adjusted GPS Time
02016.las	Adjusted GPS Time
02018.las	Adjusted GPS Time
02034.las	Adjusted GPS Time
02035.las	Adjusted GPS Time
02057.las	Adjusted GPS Time
02058.las	Adjusted GPS Time
02059.las	Adjusted GPS Time
02060.las	Adjusted GPS Time
02068.las	Adjusted GPS Time
02069.las	Adjusted GPS Time
02070.las	Adjusted GPS Time
02071.las	Adjusted GPS Time
02086.las	Adjusted GPS Time
02087.las	Adjusted GPS Time
02088.las	Adjusted GPS Time
02089.las	Adjusted GPS Time
02090.las	Adjusted GPS Time
02091.las	Adjusted GPS Time
02092.las	Adjusted GPS Time
02093.las	Adjusted GPS Time
02094.las	Adjusted GPS Time
02095.las	Adjusted GPS Time
02096.las	Adjusted GPS Time
02097.las	Adjusted GPS Time
02098.las	Adjusted GPS Time
02099.las	Adjusted GPS Time
02100.las	Adjusted GPS Time
02111.las	Adjusted GPS Time
02112.las	Adjusted GPS Time
02113.las	Adjusted GPS Time
02114.las	Adjusted GPS Time
02115.las	Adjusted GPS Time
02116.las	Adjusted GPS Time
02117.las	Adjusted GPS Time
02120.las	Adjusted GPS Time
02121.las	Adjusted GPS Time

## *DPH-3 Report on Time of Global Positioning System Data (Tiled Data)*

The purpose of this section is to show the GPS time type within the LAS files for the lidar tiled data.

[Classified Files - Y:\Mapping\Projects\65219844\\_CWCB\\_Eastern\\_Colorado\Production\Final\\_Client\\_Deliverables\Block\\_4\point\\_cloud\tilecls](#)

File	GPS Time Type
LD34141251.las	Adjusted GPS Time
LD34141254.las	Adjusted GPS Time
LD34141257.las	Adjusted GPS Time
LD34141260.las	Adjusted GPS Time
LD34141263.las	Adjusted GPS Time
LD34141266.las	Adjusted GPS Time
LD34141269.las	Adjusted GPS Time
LD34141272.las	Adjusted GPS Time
LD34141275.las	Adjusted GPS Time
LD34141278.las	Adjusted GPS Time
LD34141281.las	Adjusted GPS Time
LD34141284.las	Adjusted GPS Time
LD34141287.las	Adjusted GPS Time
LD34141290.las	Adjusted GPS Time
LD34141293.las	Adjusted GPS Time
LD34141296.las	Adjusted GPS Time
LD34141299.las	Adjusted GPS Time
LD34141302.las	Adjusted GPS Time
LD34141305.las	Adjusted GPS Time
LD34141308.las	Adjusted GPS Time
LD34141311.las	Adjusted GPS Time
LD34141314.las	Adjusted GPS Time
LD34141317.las	Adjusted GPS Time
LD34141320.las	Adjusted GPS Time
LD34141323.las	Adjusted GPS Time
LD34141326.las	Adjusted GPS Time
LD34141329.las	Adjusted GPS Time
LD34141332.las	Adjusted GPS Time
LD34141335.las	Adjusted GPS Time
LD34141338.las	Adjusted GPS Time
LD34141341.las	Adjusted GPS Time
LD34141344.las	Adjusted GPS Time
LD34141347.las	Adjusted GPS Time
LD34141350.las	Adjusted GPS Time
LD34141353.las	Adjusted GPS Time
LD34141356.las	Adjusted GPS Time
LD34141359.las	Adjusted GPS Time
LD34141362.las	Adjusted GPS Time
LD34141365.las	Adjusted GPS Time
LD34141368.las	Adjusted GPS Time
LD34141371.las	Adjusted GPS Time
LD34141374.las	Adjusted GPS Time
LD34141377.las	Adjusted GPS Time

## *DPH-3 Report on Time of Global Positioning System Data (Tiled Data) - continued*

<u>File</u>	<u>GPS Time Type</u>
LD34141380.las	Adjusted GPS Time
LD34141383.las	Adjusted GPS Time
LD34141386.las	Adjusted GPS Time
LD34141389.las	Adjusted GPS Time
LD34141392.las	Adjusted GPS Time
LD34141395.las	Adjusted GPS Time
LD34141398.las	Adjusted GPS Time
LD34141401.las	Adjusted GPS Time
LD34141404.las	Adjusted GPS Time
LD34141407.las	Adjusted GPS Time
LD34141410.las	Adjusted GPS Time
LD34141413.las	Adjusted GPS Time
LD34141416.las	Adjusted GPS Time
LD34141419.las	Adjusted GPS Time
LD34141422.las	Adjusted GPS Time
LD34141425.las	Adjusted GPS Time
LD34141428.las	Adjusted GPS Time
LD34141431.las	Adjusted GPS Time
LD34141434.las	Adjusted GPS Time
LD34141437.las	Adjusted GPS Time
LD34141440.las	Adjusted GPS Time
LD34141443.las	Adjusted GPS Time
LD34171251.las	Adjusted GPS Time
LD34171254.las	Adjusted GPS Time
LD34171257.las	Adjusted GPS Time
LD34171260.las	Adjusted GPS Time
LD34171263.las	Adjusted GPS Time
LD34171266.las	Adjusted GPS Time
LD34171269.las	Adjusted GPS Time
LD34171272.las	Adjusted GPS Time
LD34171275.las	Adjusted GPS Time
LD34171278.las	Adjusted GPS Time
LD34171281.las	Adjusted GPS Time
LD34171284.las	Adjusted GPS Time
LD34171287.las	Adjusted GPS Time
LD34171290.las	Adjusted GPS Time
LD34171293.las	Adjusted GPS Time
LD34171296.las	Adjusted GPS Time
LD34171299.las	Adjusted GPS Time
LD34171302.las	Adjusted GPS Time
LD34171305.las	Adjusted GPS Time
LD34171308.las	Adjusted GPS Time
LD34171311.las	Adjusted GPS Time
LD34171314.las	Adjusted GPS Time
LD34171317.las	Adjusted GPS Time
LD34171320.las	Adjusted GPS Time
LD34171323.las	Adjusted GPS Time



# *DPH-3 Report on Time of Global Positioning System Data (Tiled Data) - continued*

File	GPS Time Type
LD34171326.las	Adjusted GPS Time
LD34171329.las	Adjusted GPS Time
LD34171332.las	Adjusted GPS Time
LD34171335.las	Adjusted GPS Time
LD34171338.las	Adjusted GPS Time
LD34171341.las	Adjusted GPS Time
LD34171344.las	Adjusted GPS Time
LD34171347.las	Adjusted GPS Time
LD34171350.las	Adjusted GPS Time
LD34171353.las	Adjusted GPS Time
LD34171356.las	Adjusted GPS Time
LD34171359.las	Adjusted GPS Time
LD34171362.las	Adjusted GPS Time
LD34171365.las	Adjusted GPS Time
LD34171368.las	Adjusted GPS Time
LD34171371.las	Adjusted GPS Time
LD34171374.las	Adjusted GPS Time
LD34171377.las	Adjusted GPS Time
LD34171380.las	Adjusted GPS Time
LD34171383.las	Adjusted GPS Time
LD34171386.las	Adjusted GPS Time
LD34171389.las	Adjusted GPS Time
LD34171392.las	Adjusted GPS Time
LD34171395.las	Adjusted GPS Time
LD34171398.las	Adjusted GPS Time
LD34171401.las	Adjusted GPS Time
LD34171404.las	Adjusted GPS Time
LD34171407.las	Adjusted GPS Time
LD34171410.las	Adjusted GPS Time
LD34171413.las	Adjusted GPS Time
LD34171416.las	Adjusted GPS Time
LD34171419.las	Adjusted GPS Time
LD34171422.las	Adjusted GPS Time
LD34171425.las	Adjusted GPS Time
LD34171428.las	Adjusted GPS Time
LD34171431.las	Adjusted GPS Time
LD34171434.las	Adjusted GPS Time
LD34171437.las	Adjusted GPS Time
LD34171440.las	Adjusted GPS Time
LD34171443.las	Adjusted GPS Time
LD34201254.las	Adjusted GPS Time
LD34201257.las	Adjusted GPS Time
LD34201260.las	Adjusted GPS Time
LD34201263.las	Adjusted GPS Time
LD34201266.las	Adjusted GPS Time
LD34201269.las	Adjusted GPS Time
LD34201272.las	Adjusted GPS Time

## *DPH-3 Report on Time of Global Positioning System Data (Tiled Data) - continued*

<u>File</u>	<u>GPS Time Type</u>
LD34201275.las	Adjusted GPS Time
LD34201278.las	Adjusted GPS Time
LD34201281.las	Adjusted GPS Time
LD34201284.las	Adjusted GPS Time
LD34201287.las	Adjusted GPS Time
LD34201290.las	Adjusted GPS Time
LD34201293.las	Adjusted GPS Time
LD34201296.las	Adjusted GPS Time
LD34201299.las	Adjusted GPS Time
LD34201302.las	Adjusted GPS Time
LD34201305.las	Adjusted GPS Time
LD34201308.las	Adjusted GPS Time
LD34201311.las	Adjusted GPS Time
LD34201314.las	Adjusted GPS Time
LD34201317.las	Adjusted GPS Time
LD34201320.las	Adjusted GPS Time
LD34201323.las	Adjusted GPS Time
LD34201326.las	Adjusted GPS Time
LD34201329.las	Adjusted GPS Time
LD34201332.las	Adjusted GPS Time
LD34201335.las	Adjusted GPS Time
LD34201338.las	Adjusted GPS Time
LD34201341.las	Adjusted GPS Time
LD34201344.las	Adjusted GPS Time
LD34201347.las	Adjusted GPS Time
LD34201350.las	Adjusted GPS Time
LD34201353.las	Adjusted GPS Time
LD34201356.las	Adjusted GPS Time
LD34201359.las	Adjusted GPS Time
LD34201362.las	Adjusted GPS Time
LD34201365.las	Adjusted GPS Time
LD34201368.las	Adjusted GPS Time
LD34201371.las	Adjusted GPS Time
LD34201374.las	Adjusted GPS Time
LD34201377.las	Adjusted GPS Time
LD34201380.las	Adjusted GPS Time
LD34201383.las	Adjusted GPS Time
LD34201386.las	Adjusted GPS Time
LD34201389.las	Adjusted GPS Time
LD34201392.las	Adjusted GPS Time
LD34201395.las	Adjusted GPS Time
LD34201398.las	Adjusted GPS Time
LD34201401.las	Adjusted GPS Time
LD34201404.las	Adjusted GPS Time
LD34201407.las	Adjusted GPS Time
LD34201410.las	Adjusted GPS Time
LD34201413.las	Adjusted GPS Time

## *DPH-3 Report on Time of Global Positioning System Data (Tiled Data) - continued*

<u>File</u>	<u>GPS Time Type</u>
LD34201416.las	Adjusted GPS Time
LD34201419.las	Adjusted GPS Time
LD34201422.las	Adjusted GPS Time
LD34201425.las	Adjusted GPS Time
LD34201428.las	Adjusted GPS Time
LD34201431.las	Adjusted GPS Time
LD34201434.las	Adjusted GPS Time
LD34201437.las	Adjusted GPS Time
LD34201440.las	Adjusted GPS Time
LD34201443.las	Adjusted GPS Time
LD34231254.las	Adjusted GPS Time
LD34231257.las	Adjusted GPS Time
LD34231260.las	Adjusted GPS Time
LD34231263.las	Adjusted GPS Time
LD34231266.las	Adjusted GPS Time
LD34231269.las	Adjusted GPS Time
LD34231272.las	Adjusted GPS Time
LD34231275.las	Adjusted GPS Time
LD34231278.las	Adjusted GPS Time
LD34231281.las	Adjusted GPS Time
LD34231284.las	Adjusted GPS Time
LD34231287.las	Adjusted GPS Time
LD34231290.las	Adjusted GPS Time
LD34231293.las	Adjusted GPS Time
LD34231296.las	Adjusted GPS Time
LD34231299.las	Adjusted GPS Time
LD34231302.las	Adjusted GPS Time
LD34231305.las	Adjusted GPS Time
LD34231308.las	Adjusted GPS Time
LD34231311.las	Adjusted GPS Time
LD34231314.las	Adjusted GPS Time
LD34231317.las	Adjusted GPS Time
LD34231320.las	Adjusted GPS Time
LD34231323.las	Adjusted GPS Time
LD34231326.las	Adjusted GPS Time
LD34231329.las	Adjusted GPS Time
LD34231332.las	Adjusted GPS Time
LD34231335.las	Adjusted GPS Time
LD34231338.las	Adjusted GPS Time
LD34231341.las	Adjusted GPS Time
LD34231344.las	Adjusted GPS Time
LD34231347.las	Adjusted GPS Time
LD34231350.las	Adjusted GPS Time
LD34231353.las	Adjusted GPS Time
LD34231356.las	Adjusted GPS Time
LD34231359.las	Adjusted GPS Time
LD34231362.las	Adjusted GPS Time

## *DPH-3 Report on Time of Global Positioning System Data (Tiled Data) - continued*

<u>File</u>	<u>GPS Time Type</u>
LD34231365.las	Adjusted GPS Time
LD34231368.las	Adjusted GPS Time
LD34231371.las	Adjusted GPS Time
LD34231374.las	Adjusted GPS Time
LD34231377.las	Adjusted GPS Time
LD34231380.las	Adjusted GPS Time
LD34231383.las	Adjusted GPS Time
LD34231386.las	Adjusted GPS Time
LD34231389.las	Adjusted GPS Time
LD34231392.las	Adjusted GPS Time
LD34231395.las	Adjusted GPS Time
LD34231398.las	Adjusted GPS Time
LD34231401.las	Adjusted GPS Time
LD34231404.las	Adjusted GPS Time
LD34231407.las	Adjusted GPS Time
LD34231410.las	Adjusted GPS Time
LD34231413.las	Adjusted GPS Time
LD34231416.las	Adjusted GPS Time
LD34231419.las	Adjusted GPS Time
LD34231422.las	Adjusted GPS Time
LD34231425.las	Adjusted GPS Time
LD34231428.las	Adjusted GPS Time
LD34231431.las	Adjusted GPS Time
LD34231434.las	Adjusted GPS Time
LD34231437.las	Adjusted GPS Time
LD34231440.las	Adjusted GPS Time
LD34231443.las	Adjusted GPS Time
LD34261254.las	Adjusted GPS Time
LD34261257.las	Adjusted GPS Time
LD34261260.las	Adjusted GPS Time
LD34261263.las	Adjusted GPS Time
LD34261266.las	Adjusted GPS Time
LD34261269.las	Adjusted GPS Time
LD34261272.las	Adjusted GPS Time
LD34261275.las	Adjusted GPS Time
LD34261278.las	Adjusted GPS Time
LD34261281.las	Adjusted GPS Time
LD34261284.las	Adjusted GPS Time
LD34261287.las	Adjusted GPS Time
LD34261290.las	Adjusted GPS Time
LD34261293.las	Adjusted GPS Time
LD34261296.las	Adjusted GPS Time
LD34261299.las	Adjusted GPS Time
LD34261302.las	Adjusted GPS Time
LD34261305.las	Adjusted GPS Time
LD34261308.las	Adjusted GPS Time
LD34261311.las	Adjusted GPS Time

## *DPH-3 Report on Time of Global Positioning System Data (Tiled Data) - continued*

<u>File</u>	<u>GPS Time Type</u>
LD34261314.las	Adjusted GPS Time
LD34261317.las	Adjusted GPS Time
LD34261320.las	Adjusted GPS Time
LD34261323.las	Adjusted GPS Time
LD34261326.las	Adjusted GPS Time
LD34261329.las	Adjusted GPS Time
LD34261332.las	Adjusted GPS Time
LD34261335.las	Adjusted GPS Time
LD34261338.las	Adjusted GPS Time
LD34261341.las	Adjusted GPS Time
LD34261344.las	Adjusted GPS Time
LD34261347.las	Adjusted GPS Time
LD34261350.las	Adjusted GPS Time
LD34261353.las	Adjusted GPS Time
LD34261356.las	Adjusted GPS Time
LD34261359.las	Adjusted GPS Time
LD34261362.las	Adjusted GPS Time
LD34261365.las	Adjusted GPS Time
LD34261368.las	Adjusted GPS Time
LD34261371.las	Adjusted GPS Time
LD34261374.las	Adjusted GPS Time
LD34261377.las	Adjusted GPS Time
LD34261380.las	Adjusted GPS Time
LD34261383.las	Adjusted GPS Time
LD34261386.las	Adjusted GPS Time
LD34261389.las	Adjusted GPS Time
LD34261392.las	Adjusted GPS Time
LD34261395.las	Adjusted GPS Time
LD34261398.las	Adjusted GPS Time
LD34261401.las	Adjusted GPS Time
LD34261404.las	Adjusted GPS Time
LD34261407.las	Adjusted GPS Time
LD34261410.las	Adjusted GPS Time
LD34261413.las	Adjusted GPS Time
LD34261416.las	Adjusted GPS Time
LD34261419.las	Adjusted GPS Time
LD34261422.las	Adjusted GPS Time
LD34261425.las	Adjusted GPS Time
LD34261428.las	Adjusted GPS Time
LD34261431.las	Adjusted GPS Time
LD34261434.las	Adjusted GPS Time
LD34261437.las	Adjusted GPS Time
LD34261440.las	Adjusted GPS Time
LD34261443.las	Adjusted GPS Time
LD34291254.las	Adjusted GPS Time
LD34291257.las	Adjusted GPS Time
LD34291260.las	Adjusted GPS Time

## *DPH-3 Report on Time of Global Positioning System Data (Tiled Data) - continued*

<u>File</u>	<u>GPS Time Type</u>
LD34291263.las	Adjusted GPS Time
LD34291266.las	Adjusted GPS Time
LD34291269.las	Adjusted GPS Time
LD34291272.las	Adjusted GPS Time
LD34291275.las	Adjusted GPS Time
LD34291278.las	Adjusted GPS Time
LD34291281.las	Adjusted GPS Time
LD34291284.las	Adjusted GPS Time
LD34291287.las	Adjusted GPS Time
LD34291290.las	Adjusted GPS Time
LD34291293.las	Adjusted GPS Time
LD34291296.las	Adjusted GPS Time
LD34291299.las	Adjusted GPS Time
LD34291302.las	Adjusted GPS Time
LD34291305.las	Adjusted GPS Time
LD34291308.las	Adjusted GPS Time
LD34291311.las	Adjusted GPS Time
LD34291314.las	Adjusted GPS Time
LD34291317.las	Adjusted GPS Time
LD34291320.las	Adjusted GPS Time
LD34291323.las	Adjusted GPS Time
LD34291326.las	Adjusted GPS Time
LD34291329.las	Adjusted GPS Time
LD34291332.las	Adjusted GPS Time
LD34291335.las	Adjusted GPS Time
LD34291338.las	Adjusted GPS Time
LD34291341.las	Adjusted GPS Time
LD34291344.las	Adjusted GPS Time
LD34291347.las	Adjusted GPS Time
LD34291350.las	Adjusted GPS Time
LD34291353.las	Adjusted GPS Time
LD34291356.las	Adjusted GPS Time
LD34291359.las	Adjusted GPS Time
LD34291362.las	Adjusted GPS Time
LD34291365.las	Adjusted GPS Time
LD34291368.las	Adjusted GPS Time
LD34291371.las	Adjusted GPS Time
LD34291374.las	Adjusted GPS Time
LD34291377.las	Adjusted GPS Time
LD34291380.las	Adjusted GPS Time
LD34291383.las	Adjusted GPS Time
LD34291386.las	Adjusted GPS Time
LD34291389.las	Adjusted GPS Time
LD34291392.las	Adjusted GPS Time
LD34291395.las	Adjusted GPS Time
LD34291398.las	Adjusted GPS Time
LD34291401.las	Adjusted GPS Time

## *DPH-3 Report on Time of Global Positioning System Data (Tiled Data) - continued*

<u>File</u>	<u>GPS Time Type</u>
LD34291404.las	Adjusted GPS Time
LD34291407.las	Adjusted GPS Time
LD34291410.las	Adjusted GPS Time
LD34291413.las	Adjusted GPS Time
LD34291416.las	Adjusted GPS Time
LD34291419.las	Adjusted GPS Time
LD34291422.las	Adjusted GPS Time
LD34291425.las	Adjusted GPS Time
LD34291428.las	Adjusted GPS Time
LD34291431.las	Adjusted GPS Time
LD34291434.las	Adjusted GPS Time
LD34291437.las	Adjusted GPS Time
LD34291440.las	Adjusted GPS Time
LD34291443.las	Adjusted GPS Time
LD34321254.las	Adjusted GPS Time
LD34321257.las	Adjusted GPS Time
LD34321260.las	Adjusted GPS Time
LD34321263.las	Adjusted GPS Time
LD34321266.las	Adjusted GPS Time
LD34321269.las	Adjusted GPS Time
LD34321272.las	Adjusted GPS Time
LD34321275.las	Adjusted GPS Time
LD34321278.las	Adjusted GPS Time
LD34321281.las	Adjusted GPS Time
LD34321284.las	Adjusted GPS Time
LD34321287.las	Adjusted GPS Time
LD34321290.las	Adjusted GPS Time
LD34321293.las	Adjusted GPS Time
LD34321296.las	Adjusted GPS Time
LD34321299.las	Adjusted GPS Time
LD34321302.las	Adjusted GPS Time
LD34321305.las	Adjusted GPS Time
LD34321308.las	Adjusted GPS Time
LD34321311.las	Adjusted GPS Time
LD34321314.las	Adjusted GPS Time
LD34321317.las	Adjusted GPS Time
LD34321320.las	Adjusted GPS Time
LD34321323.las	Adjusted GPS Time
LD34321326.las	Adjusted GPS Time
LD34321329.las	Adjusted GPS Time
LD34321332.las	Adjusted GPS Time
LD34321335.las	Adjusted GPS Time
LD34321338.las	Adjusted GPS Time
LD34321341.las	Adjusted GPS Time
LD34321344.las	Adjusted GPS Time
LD34321347.las	Adjusted GPS Time
LD34321350.las	Adjusted GPS Time



## *DPH-3 Report on Time of Global Positioning System Data (Tiled Data) - continued*

<u>File</u>	<u>GPS Time Type</u>
LD34321353.las	Adjusted GPS Time
LD34321356.las	Adjusted GPS Time
LD34321359.las	Adjusted GPS Time
LD34321362.las	Adjusted GPS Time
LD34321365.las	Adjusted GPS Time
LD34321368.las	Adjusted GPS Time
LD34321371.las	Adjusted GPS Time
LD34321374.las	Adjusted GPS Time
LD34321377.las	Adjusted GPS Time
LD34321380.las	Adjusted GPS Time
LD34321383.las	Adjusted GPS Time
LD34321386.las	Adjusted GPS Time
LD34321389.las	Adjusted GPS Time
LD34321392.las	Adjusted GPS Time
LD34321395.las	Adjusted GPS Time
LD34321398.las	Adjusted GPS Time
LD34321401.las	Adjusted GPS Time
LD34321404.las	Adjusted GPS Time
LD34321407.las	Adjusted GPS Time
LD34321410.las	Adjusted GPS Time
LD34321413.las	Adjusted GPS Time
LD34321416.las	Adjusted GPS Time
LD34321419.las	Adjusted GPS Time
LD34321422.las	Adjusted GPS Time
LD34321425.las	Adjusted GPS Time
LD34321428.las	Adjusted GPS Time
LD34321431.las	Adjusted GPS Time
LD34321434.las	Adjusted GPS Time
LD34321437.las	Adjusted GPS Time
LD34321440.las	Adjusted GPS Time
LD34321443.las	Adjusted GPS Time
LD34351254.las	Adjusted GPS Time
LD34351257.las	Adjusted GPS Time
LD34351260.las	Adjusted GPS Time
LD34351263.las	Adjusted GPS Time
LD34351266.las	Adjusted GPS Time
LD34351269.las	Adjusted GPS Time
LD34351272.las	Adjusted GPS Time
LD34351275.las	Adjusted GPS Time
LD34351278.las	Adjusted GPS Time
LD34351281.las	Adjusted GPS Time
LD34351284.las	Adjusted GPS Time
LD34351287.las	Adjusted GPS Time
LD34351290.las	Adjusted GPS Time
LD34351293.las	Adjusted GPS Time
LD34351296.las	Adjusted GPS Time
LD34351299.las	Adjusted GPS Time



## *DPH-3 Report on Time of Global Positioning System Data (Tiled Data) - continued*

<u>File</u>	<u>GPS Time Type</u>
LD34351302.las	Adjusted GPS Time
LD34351305.las	Adjusted GPS Time
LD34351308.las	Adjusted GPS Time
LD34351311.las	Adjusted GPS Time
LD34351314.las	Adjusted GPS Time
LD34351317.las	Adjusted GPS Time
LD34351320.las	Adjusted GPS Time
LD34351323.las	Adjusted GPS Time
LD34351326.las	Adjusted GPS Time
LD34351329.las	Adjusted GPS Time
LD34351332.las	Adjusted GPS Time
LD34351335.las	Adjusted GPS Time
LD34351338.las	Adjusted GPS Time
LD34351341.las	Adjusted GPS Time
LD34351344.las	Adjusted GPS Time
LD34351347.las	Adjusted GPS Time
LD34351350.las	Adjusted GPS Time
LD34351353.las	Adjusted GPS Time
LD34351356.las	Adjusted GPS Time
LD34351359.las	Adjusted GPS Time
LD34351362.las	Adjusted GPS Time
LD34351365.las	Adjusted GPS Time
LD34351368.las	Adjusted GPS Time
LD34351371.las	Adjusted GPS Time
LD34351374.las	Adjusted GPS Time
LD34351377.las	Adjusted GPS Time
LD34351380.las	Adjusted GPS Time
LD34351383.las	Adjusted GPS Time
LD34351386.las	Adjusted GPS Time
LD34351389.las	Adjusted GPS Time
LD34351392.las	Adjusted GPS Time
LD34351395.las	Adjusted GPS Time
LD34351398.las	Adjusted GPS Time
LD34351401.las	Adjusted GPS Time
LD34351404.las	Adjusted GPS Time
LD34351407.las	Adjusted GPS Time
LD34351410.las	Adjusted GPS Time
LD34351413.las	Adjusted GPS Time
LD34351416.las	Adjusted GPS Time
LD34351419.las	Adjusted GPS Time
LD34351422.las	Adjusted GPS Time
LD34351425.las	Adjusted GPS Time
LD34351428.las	Adjusted GPS Time
LD34351431.las	Adjusted GPS Time
LD34351434.las	Adjusted GPS Time
LD34351437.las	Adjusted GPS Time
LD34351440.las	Adjusted GPS Time

## *DPH-3 Report on Time of Global Positioning System Data (Tiled Data) - continued*

<u>File</u>	<u>GPS Time Type</u>
LD34351443.las	Adjusted GPS Time
LD34381254.las	Adjusted GPS Time
LD34381257.las	Adjusted GPS Time
LD34381260.las	Adjusted GPS Time
LD34381263.las	Adjusted GPS Time
LD34381266.las	Adjusted GPS Time
LD34381269.las	Adjusted GPS Time
LD34381272.las	Adjusted GPS Time
LD34381275.las	Adjusted GPS Time
LD34381278.las	Adjusted GPS Time
LD34381281.las	Adjusted GPS Time
LD34381284.las	Adjusted GPS Time
LD34381287.las	Adjusted GPS Time
LD34381290.las	Adjusted GPS Time
LD34381293.las	Adjusted GPS Time
LD34381296.las	Adjusted GPS Time
LD34381299.las	Adjusted GPS Time
LD34381302.las	Adjusted GPS Time
LD34381305.las	Adjusted GPS Time
LD34381308.las	Adjusted GPS Time
LD34381311.las	Adjusted GPS Time
LD34381314.las	Adjusted GPS Time
LD34381317.las	Adjusted GPS Time
LD34381320.las	Adjusted GPS Time
LD34381323.las	Adjusted GPS Time
LD34381326.las	Adjusted GPS Time
LD34381329.las	Adjusted GPS Time
LD34381332.las	Adjusted GPS Time
LD34381335.las	Adjusted GPS Time
LD34381338.las	Adjusted GPS Time
LD34381341.las	Adjusted GPS Time
LD34381344.las	Adjusted GPS Time
LD34381347.las	Adjusted GPS Time
LD34381350.las	Adjusted GPS Time
LD34381353.las	Adjusted GPS Time
LD34381356.las	Adjusted GPS Time
LD34381359.las	Adjusted GPS Time
LD34381362.las	Adjusted GPS Time
LD34381365.las	Adjusted GPS Time
LD34381368.las	Adjusted GPS Time
LD34381371.las	Adjusted GPS Time
LD34381374.las	Adjusted GPS Time
LD34381377.las	Adjusted GPS Time
LD34381380.las	Adjusted GPS Time
LD34381383.las	Adjusted GPS Time
LD34381386.las	Adjusted GPS Time
LD34381389.las	Adjusted GPS Time

## *DPH-3 Report on Time of Global Positioning System Data (Tiled Data) - continued*

<u>File</u>	<u>GPS Time Type</u>
LD34381392.las	Adjusted GPS Time
LD34381395.las	Adjusted GPS Time
LD34381398.las	Adjusted GPS Time
LD34381401.las	Adjusted GPS Time
LD34381404.las	Adjusted GPS Time
LD34381407.las	Adjusted GPS Time
LD34381410.las	Adjusted GPS Time
LD34381413.las	Adjusted GPS Time
LD34381416.las	Adjusted GPS Time
LD34381419.las	Adjusted GPS Time
LD34381422.las	Adjusted GPS Time
LD34381425.las	Adjusted GPS Time
LD34381428.las	Adjusted GPS Time
LD34381431.las	Adjusted GPS Time
LD34381434.las	Adjusted GPS Time
LD34381437.las	Adjusted GPS Time
LD34381440.las	Adjusted GPS Time
LD34381443.las	Adjusted GPS Time
LD34411254.las	Adjusted GPS Time
LD34411257.las	Adjusted GPS Time
LD34411260.las	Adjusted GPS Time
LD34411263.las	Adjusted GPS Time
LD34411266.las	Adjusted GPS Time
LD34411269.las	Adjusted GPS Time
LD34411272.las	Adjusted GPS Time
LD34411275.las	Adjusted GPS Time
LD34411278.las	Adjusted GPS Time
LD34411281.las	Adjusted GPS Time
LD34411284.las	Adjusted GPS Time
LD34411287.las	Adjusted GPS Time
LD34411290.las	Adjusted GPS Time
LD34411293.las	Adjusted GPS Time
LD34411296.las	Adjusted GPS Time
LD34411299.las	Adjusted GPS Time
LD34411302.las	Adjusted GPS Time
LD34411305.las	Adjusted GPS Time
LD34411308.las	Adjusted GPS Time
LD34411311.las	Adjusted GPS Time
LD34411314.las	Adjusted GPS Time
LD34411317.las	Adjusted GPS Time
LD34411320.las	Adjusted GPS Time
LD34411323.las	Adjusted GPS Time
LD34411326.las	Adjusted GPS Time
LD34411329.las	Adjusted GPS Time
LD34411332.las	Adjusted GPS Time
LD34411335.las	Adjusted GPS Time
LD34411338.las	Adjusted GPS Time

## *DPH-3 Report on Time of Global Positioning System Data (Tiled Data) - continued*

<u>File</u>	<u>GPS Time Type</u>
LD34411341.las	Adjusted GPS Time
LD34411344.las	Adjusted GPS Time
LD34411347.las	Adjusted GPS Time
LD34411350.las	Adjusted GPS Time
LD34411353.las	Adjusted GPS Time
LD34411356.las	Adjusted GPS Time
LD34411359.las	Adjusted GPS Time
LD34411362.las	Adjusted GPS Time
LD34411365.las	Adjusted GPS Time
LD34411368.las	Adjusted GPS Time
LD34411371.las	Adjusted GPS Time
LD34411374.las	Adjusted GPS Time
LD34411377.las	Adjusted GPS Time
LD34411380.las	Adjusted GPS Time
LD34411383.las	Adjusted GPS Time
LD34411386.las	Adjusted GPS Time
LD34411389.las	Adjusted GPS Time
LD34411392.las	Adjusted GPS Time
LD34411395.las	Adjusted GPS Time
LD34411398.las	Adjusted GPS Time
LD34411401.las	Adjusted GPS Time
LD34411404.las	Adjusted GPS Time
LD34411407.las	Adjusted GPS Time
LD34411410.las	Adjusted GPS Time
LD34411413.las	Adjusted GPS Time
LD34411416.las	Adjusted GPS Time
LD34411419.las	Adjusted GPS Time
LD34411422.las	Adjusted GPS Time
LD34411425.las	Adjusted GPS Time
LD34411428.las	Adjusted GPS Time
LD34411431.las	Adjusted GPS Time
LD34411434.las	Adjusted GPS Time
LD34411437.las	Adjusted GPS Time
LD34411440.las	Adjusted GPS Time
LD34411443.las	Adjusted GPS Time
LD34441254.las	Adjusted GPS Time
LD34441257.las	Adjusted GPS Time
LD34441260.las	Adjusted GPS Time
LD34441263.las	Adjusted GPS Time
LD34441266.las	Adjusted GPS Time
LD34441269.las	Adjusted GPS Time
LD34441272.las	Adjusted GPS Time
LD34441275.las	Adjusted GPS Time
LD34441278.las	Adjusted GPS Time
LD34441281.las	Adjusted GPS Time
LD34441284.las	Adjusted GPS Time
LD34441287.las	Adjusted GPS Time

## *DPH-3 Report on Time of Global Positioning System Data (Tiled Data) - continued*

<u>File</u>	<u>GPS Time Type</u>
LD34441290.las	Adjusted GPS Time
LD34441293.las	Adjusted GPS Time
LD34441296.las	Adjusted GPS Time
LD34441299.las	Adjusted GPS Time
LD34441302.las	Adjusted GPS Time
LD34441305.las	Adjusted GPS Time
LD34441308.las	Adjusted GPS Time
LD34441311.las	Adjusted GPS Time
LD34441314.las	Adjusted GPS Time
LD34441317.las	Adjusted GPS Time
LD34441320.las	Adjusted GPS Time
LD34441323.las	Adjusted GPS Time
LD34441326.las	Adjusted GPS Time
LD34441329.las	Adjusted GPS Time
LD34441332.las	Adjusted GPS Time
LD34441335.las	Adjusted GPS Time
LD34441338.las	Adjusted GPS Time
LD34441341.las	Adjusted GPS Time
LD34441344.las	Adjusted GPS Time
LD34441347.las	Adjusted GPS Time
LD34441350.las	Adjusted GPS Time
LD34441353.las	Adjusted GPS Time
LD34441356.las	Adjusted GPS Time
LD34441359.las	Adjusted GPS Time
LD34441362.las	Adjusted GPS Time
LD34441365.las	Adjusted GPS Time
LD34441368.las	Adjusted GPS Time
LD34441371.las	Adjusted GPS Time
LD34441374.las	Adjusted GPS Time
LD34441377.las	Adjusted GPS Time
LD34441380.las	Adjusted GPS Time
LD34441383.las	Adjusted GPS Time
LD34441386.las	Adjusted GPS Time
LD34441389.las	Adjusted GPS Time
LD34441392.las	Adjusted GPS Time
LD34441395.las	Adjusted GPS Time
LD34441398.las	Adjusted GPS Time
LD34441401.las	Adjusted GPS Time
LD34441404.las	Adjusted GPS Time
LD34441407.las	Adjusted GPS Time
LD34441410.las	Adjusted GPS Time
LD34441413.las	Adjusted GPS Time
LD34441416.las	Adjusted GPS Time
LD34441419.las	Adjusted GPS Time
LD34441422.las	Adjusted GPS Time
LD34441425.las	Adjusted GPS Time
LD34441428.las	Adjusted GPS Time

## *DPH-3 Report on Time of Global Positioning System Data (Tiled Data) - continued*

<u>File</u>	<u>GPS Time Type</u>
LD34441431.las	Adjusted GPS Time
LD34441434.las	Adjusted GPS Time
LD34441437.las	Adjusted GPS Time
LD34441440.las	Adjusted GPS Time
LD34441443.las	Adjusted GPS Time
LD34471254.las	Adjusted GPS Time
LD34471257.las	Adjusted GPS Time
LD34471260.las	Adjusted GPS Time
LD34471263.las	Adjusted GPS Time
LD34471266.las	Adjusted GPS Time
LD34471269.las	Adjusted GPS Time
LD34471272.las	Adjusted GPS Time
LD34471275.las	Adjusted GPS Time
LD34471278.las	Adjusted GPS Time
LD34471281.las	Adjusted GPS Time
LD34471284.las	Adjusted GPS Time
LD34471287.las	Adjusted GPS Time
LD34471290.las	Adjusted GPS Time
LD34471293.las	Adjusted GPS Time
LD34471296.las	Adjusted GPS Time
LD34471299.las	Adjusted GPS Time
LD34471302.las	Adjusted GPS Time
LD34471305.las	Adjusted GPS Time
LD34471308.las	Adjusted GPS Time
LD34471311.las	Adjusted GPS Time
LD34471314.las	Adjusted GPS Time
LD34471317.las	Adjusted GPS Time
LD34471320.las	Adjusted GPS Time
LD34471323.las	Adjusted GPS Time
LD34471326.las	Adjusted GPS Time
LD34471329.las	Adjusted GPS Time
LD34471332.las	Adjusted GPS Time
LD34471335.las	Adjusted GPS Time
LD34471338.las	Adjusted GPS Time
LD34471341.las	Adjusted GPS Time
LD34471344.las	Adjusted GPS Time
LD34471347.las	Adjusted GPS Time
LD34471350.las	Adjusted GPS Time
LD34471353.las	Adjusted GPS Time
LD34471356.las	Adjusted GPS Time
LD34471359.las	Adjusted GPS Time
LD34471362.las	Adjusted GPS Time
LD34471365.las	Adjusted GPS Time
LD34471368.las	Adjusted GPS Time
LD34471371.las	Adjusted GPS Time
LD34471374.las	Adjusted GPS Time
LD34471377.las	Adjusted GPS Time

## *DPH-3 Report on Time of Global Positioning System Data (Tiled Data) - continued*

<u>File</u>	<u>GPS Time Type</u>
LD34471380.las	Adjusted GPS Time
LD34471383.las	Adjusted GPS Time
LD34471386.las	Adjusted GPS Time
LD34471389.las	Adjusted GPS Time
LD34471392.las	Adjusted GPS Time
LD34471395.las	Adjusted GPS Time
LD34471398.las	Adjusted GPS Time
LD34471401.las	Adjusted GPS Time
LD34471404.las	Adjusted GPS Time
LD34471407.las	Adjusted GPS Time
LD34471410.las	Adjusted GPS Time
LD34471413.las	Adjusted GPS Time
LD34471416.las	Adjusted GPS Time
LD34471419.las	Adjusted GPS Time
LD34471422.las	Adjusted GPS Time
LD34471425.las	Adjusted GPS Time
LD34471428.las	Adjusted GPS Time
LD34471431.las	Adjusted GPS Time
LD34471434.las	Adjusted GPS Time
LD34471437.las	Adjusted GPS Time
LD34471440.las	Adjusted GPS Time
LD34471443.las	Adjusted GPS Time
LD34501254.las	Adjusted GPS Time
LD34501257.las	Adjusted GPS Time
LD34501260.las	Adjusted GPS Time
LD34501263.las	Adjusted GPS Time
LD34501266.las	Adjusted GPS Time
LD34501269.las	Adjusted GPS Time
LD34501272.las	Adjusted GPS Time
LD34501275.las	Adjusted GPS Time
LD34501278.las	Adjusted GPS Time
LD34501281.las	Adjusted GPS Time
LD34501284.las	Adjusted GPS Time
LD34501287.las	Adjusted GPS Time
LD34501290.las	Adjusted GPS Time
LD34501293.las	Adjusted GPS Time
LD34501296.las	Adjusted GPS Time
LD34501299.las	Adjusted GPS Time
LD34501302.las	Adjusted GPS Time
LD34501305.las	Adjusted GPS Time
LD34501308.las	Adjusted GPS Time
LD34501311.las	Adjusted GPS Time
LD34501314.las	Adjusted GPS Time
LD34501317.las	Adjusted GPS Time
LD34501320.las	Adjusted GPS Time
LD34501323.las	Adjusted GPS Time
LD34501326.las	Adjusted GPS Time



## *DPH-3 Report on Time of Global Positioning System Data (Tiled Data) - continued*

<u>File</u>	<u>GPS Time Type</u>
LD34501329.las	Adjusted GPS Time
LD34501332.las	Adjusted GPS Time
LD34501335.las	Adjusted GPS Time
LD34501338.las	Adjusted GPS Time
LD34501341.las	Adjusted GPS Time
LD34501344.las	Adjusted GPS Time
LD34501347.las	Adjusted GPS Time
LD34501350.las	Adjusted GPS Time
LD34501353.las	Adjusted GPS Time
LD34501356.las	Adjusted GPS Time
LD34501359.las	Adjusted GPS Time
LD34501362.las	Adjusted GPS Time
LD34501365.las	Adjusted GPS Time
LD34501368.las	Adjusted GPS Time
LD34501371.las	Adjusted GPS Time
LD34501374.las	Adjusted GPS Time
LD34501377.las	Adjusted GPS Time
LD34501380.las	Adjusted GPS Time
LD34501383.las	Adjusted GPS Time
LD34501386.las	Adjusted GPS Time
LD34501389.las	Adjusted GPS Time
LD34501392.las	Adjusted GPS Time
LD34501395.las	Adjusted GPS Time
LD34501398.las	Adjusted GPS Time
LD34501401.las	Adjusted GPS Time
LD34501404.las	Adjusted GPS Time
LD34501407.las	Adjusted GPS Time
LD34501410.las	Adjusted GPS Time
LD34501413.las	Adjusted GPS Time
LD34501416.las	Adjusted GPS Time
LD34501419.las	Adjusted GPS Time
LD34501422.las	Adjusted GPS Time
LD34501425.las	Adjusted GPS Time
LD34501428.las	Adjusted GPS Time
LD34501431.las	Adjusted GPS Time
LD34501434.las	Adjusted GPS Time
LD34501437.las	Adjusted GPS Time
LD34501440.las	Adjusted GPS Time
LD34501443.las	Adjusted GPS Time
LD34531254.las	Adjusted GPS Time
LD34531257.las	Adjusted GPS Time
LD34531260.las	Adjusted GPS Time
LD34531263.las	Adjusted GPS Time
LD34531266.las	Adjusted GPS Time
LD34531269.las	Adjusted GPS Time
LD34531272.las	Adjusted GPS Time
LD34531275.las	Adjusted GPS Time



## *DPH-3 Report on Time of Global Positioning System Data (Tiled Data) - continued*

<u>File</u>	<u>GPS Time Type</u>
LD34531278.las	Adjusted GPS Time
LD34531281.las	Adjusted GPS Time
LD34531284.las	Adjusted GPS Time
LD34531287.las	Adjusted GPS Time
LD34531290.las	Adjusted GPS Time
LD34531293.las	Adjusted GPS Time
LD34531296.las	Adjusted GPS Time
LD34531299.las	Adjusted GPS Time
LD34531302.las	Adjusted GPS Time
LD34531305.las	Adjusted GPS Time
LD34531308.las	Adjusted GPS Time
LD34531311.las	Adjusted GPS Time
LD34531314.las	Adjusted GPS Time
LD34531317.las	Adjusted GPS Time
LD34531320.las	Adjusted GPS Time
LD34531323.las	Adjusted GPS Time
LD34531326.las	Adjusted GPS Time
LD34531329.las	Adjusted GPS Time
LD34531332.las	Adjusted GPS Time
LD34531335.las	Adjusted GPS Time
LD34531338.las	Adjusted GPS Time
LD34531341.las	Adjusted GPS Time
LD34531344.las	Adjusted GPS Time
LD34531347.las	Adjusted GPS Time
LD34531350.las	Adjusted GPS Time
LD34531353.las	Adjusted GPS Time
LD34531356.las	Adjusted GPS Time
LD34531359.las	Adjusted GPS Time
LD34531362.las	Adjusted GPS Time
LD34531365.las	Adjusted GPS Time
LD34531368.las	Adjusted GPS Time
LD34531371.las	Adjusted GPS Time
LD34531374.las	Adjusted GPS Time
LD34531377.las	Adjusted GPS Time
LD34531380.las	Adjusted GPS Time
LD34531383.las	Adjusted GPS Time
LD34531386.las	Adjusted GPS Time
LD34531389.las	Adjusted GPS Time
LD34531392.las	Adjusted GPS Time
LD34531395.las	Adjusted GPS Time
LD34531398.las	Adjusted GPS Time
LD34531401.las	Adjusted GPS Time
LD34531404.las	Adjusted GPS Time
LD34531407.las	Adjusted GPS Time
LD34531410.las	Adjusted GPS Time
LD34531413.las	Adjusted GPS Time
LD34531416.las	Adjusted GPS Time

## *DPH-3 Report on Time of Global Positioning System Data (Tiled Data) - continued*

<u>File</u>	<u>GPS Time Type</u>
LD34531419.las	Adjusted GPS Time
LD34531422.las	Adjusted GPS Time
LD34531425.las	Adjusted GPS Time
LD34531428.las	Adjusted GPS Time
LD34531431.las	Adjusted GPS Time
LD34531434.las	Adjusted GPS Time
LD34531437.las	Adjusted GPS Time
LD34531440.las	Adjusted GPS Time
LD34531443.las	Adjusted GPS Time
LD34561254.las	Adjusted GPS Time
LD34561257.las	Adjusted GPS Time
LD34561260.las	Adjusted GPS Time
LD34561263.las	Adjusted GPS Time
LD34561266.las	Adjusted GPS Time
LD34561269.las	Adjusted GPS Time
LD34561272.las	Adjusted GPS Time
LD34561275.las	Adjusted GPS Time
LD34561278.las	Adjusted GPS Time
LD34561281.las	Adjusted GPS Time
LD34561284.las	Adjusted GPS Time
LD34561287.las	Adjusted GPS Time
LD34561290.las	Adjusted GPS Time
LD34561293.las	Adjusted GPS Time
LD34561296.las	Adjusted GPS Time
LD34561299.las	Adjusted GPS Time
LD34561302.las	Adjusted GPS Time
LD34561305.las	Adjusted GPS Time
LD34561308.las	Adjusted GPS Time
LD34561311.las	Adjusted GPS Time
LD34561314.las	Adjusted GPS Time
LD34561317.las	Adjusted GPS Time
LD34561320.las	Adjusted GPS Time
LD34561323.las	Adjusted GPS Time
LD34561326.las	Adjusted GPS Time
LD34561329.las	Adjusted GPS Time
LD34561332.las	Adjusted GPS Time
LD34561335.las	Adjusted GPS Time
LD34561338.las	Adjusted GPS Time
LD34561341.las	Adjusted GPS Time
LD34561344.las	Adjusted GPS Time
LD34561347.las	Adjusted GPS Time
LD34561350.las	Adjusted GPS Time
LD34561353.las	Adjusted GPS Time
LD34561356.las	Adjusted GPS Time
LD34561359.las	Adjusted GPS Time
LD34561362.las	Adjusted GPS Time
LD34561365.las	Adjusted GPS Time

## *DPH-3 Report on Time of Global Positioning System Data (Tiled Data) - continued*

<u>File</u>	<u>GPS Time Type</u>
LD34561368.las	Adjusted GPS Time
LD34561371.las	Adjusted GPS Time
LD34561374.las	Adjusted GPS Time
LD34561377.las	Adjusted GPS Time
LD34561380.las	Adjusted GPS Time
LD34561383.las	Adjusted GPS Time
LD34561386.las	Adjusted GPS Time
LD34561389.las	Adjusted GPS Time
LD34561392.las	Adjusted GPS Time
LD34561395.las	Adjusted GPS Time
LD34561398.las	Adjusted GPS Time
LD34561401.las	Adjusted GPS Time
LD34561404.las	Adjusted GPS Time
LD34561407.las	Adjusted GPS Time
LD34561410.las	Adjusted GPS Time
LD34561413.las	Adjusted GPS Time
LD34561416.las	Adjusted GPS Time
LD34561419.las	Adjusted GPS Time
LD34561422.las	Adjusted GPS Time
LD34561425.las	Adjusted GPS Time
LD34561428.las	Adjusted GPS Time
LD34561431.las	Adjusted GPS Time
LD34561434.las	Adjusted GPS Time
LD34561437.las	Adjusted GPS Time
LD34561440.las	Adjusted GPS Time
LD34561443.las	Adjusted GPS Time
LD34591254.las	Adjusted GPS Time
LD34591257.las	Adjusted GPS Time
LD34591260.las	Adjusted GPS Time
LD34591263.las	Adjusted GPS Time
LD34591266.las	Adjusted GPS Time
LD34591269.las	Adjusted GPS Time
LD34591272.las	Adjusted GPS Time
LD34591275.las	Adjusted GPS Time
LD34591278.las	Adjusted GPS Time
LD34591281.las	Adjusted GPS Time
LD34591284.las	Adjusted GPS Time
LD34591287.las	Adjusted GPS Time
LD34591290.las	Adjusted GPS Time
LD34591293.las	Adjusted GPS Time
LD34591296.las	Adjusted GPS Time
LD34591299.las	Adjusted GPS Time
LD34591302.las	Adjusted GPS Time
LD34591305.las	Adjusted GPS Time
LD34591308.las	Adjusted GPS Time
LD34591311.las	Adjusted GPS Time
LD34591314.las	Adjusted GPS Time

## *DPH-3 Report on Time of Global Positioning System Data (Tiled Data) - continued*

<u>File</u>	<u>GPS Time Type</u>
LD34591317.las	Adjusted GPS Time
LD34591320.las	Adjusted GPS Time
LD34591323.las	Adjusted GPS Time
LD34591326.las	Adjusted GPS Time
LD34591329.las	Adjusted GPS Time
LD34591332.las	Adjusted GPS Time
LD34591335.las	Adjusted GPS Time
LD34591338.las	Adjusted GPS Time
LD34591341.las	Adjusted GPS Time
LD34591344.las	Adjusted GPS Time
LD34591347.las	Adjusted GPS Time
LD34591350.las	Adjusted GPS Time
LD34591353.las	Adjusted GPS Time
LD34591356.las	Adjusted GPS Time
LD34591359.las	Adjusted GPS Time
LD34591362.las	Adjusted GPS Time
LD34591365.las	Adjusted GPS Time
LD34591368.las	Adjusted GPS Time
LD34591371.las	Adjusted GPS Time
LD34591374.las	Adjusted GPS Time
LD34591377.las	Adjusted GPS Time
LD34591380.las	Adjusted GPS Time
LD34591383.las	Adjusted GPS Time
LD34591386.las	Adjusted GPS Time
LD34591389.las	Adjusted GPS Time
LD34591392.las	Adjusted GPS Time
LD34591395.las	Adjusted GPS Time
LD34591398.las	Adjusted GPS Time
LD34591401.las	Adjusted GPS Time
LD34591404.las	Adjusted GPS Time
LD34591407.las	Adjusted GPS Time
LD34591410.las	Adjusted GPS Time
LD34591413.las	Adjusted GPS Time
LD34591416.las	Adjusted GPS Time
LD34591419.las	Adjusted GPS Time
LD34591422.las	Adjusted GPS Time
LD34591425.las	Adjusted GPS Time
LD34591428.las	Adjusted GPS Time
LD34591431.las	Adjusted GPS Time
LD34591434.las	Adjusted GPS Time
LD34591437.las	Adjusted GPS Time
LD34591440.las	Adjusted GPS Time
LD34591443.las	Adjusted GPS Time
LD34621254.las	Adjusted GPS Time
LD34621257.las	Adjusted GPS Time
LD34621260.las	Adjusted GPS Time
LD34621263.las	Adjusted GPS Time

## *DPH-3 Report on Time of Global Positioning System Data (Tiled Data) - continued*

<u>File</u>	<u>GPS Time Type</u>
LD34621266.las	Adjusted GPS Time
LD34621269.las	Adjusted GPS Time
LD34621272.las	Adjusted GPS Time
LD34621275.las	Adjusted GPS Time
LD34621278.las	Adjusted GPS Time
LD34621281.las	Adjusted GPS Time
LD34621284.las	Adjusted GPS Time
LD34621287.las	Adjusted GPS Time
LD34621290.las	Adjusted GPS Time
LD34621293.las	Adjusted GPS Time
LD34621296.las	Adjusted GPS Time
LD34621299.las	Adjusted GPS Time
LD34621302.las	Adjusted GPS Time
LD34621305.las	Adjusted GPS Time
LD34621308.las	Adjusted GPS Time
LD34621311.las	Adjusted GPS Time
LD34621314.las	Adjusted GPS Time
LD34621317.las	Adjusted GPS Time
LD34621320.las	Adjusted GPS Time
LD34621323.las	Adjusted GPS Time
LD34621326.las	Adjusted GPS Time
LD34621329.las	Adjusted GPS Time
LD34621332.las	Adjusted GPS Time
LD34621335.las	Adjusted GPS Time
LD34621338.las	Adjusted GPS Time
LD34621341.las	Adjusted GPS Time
LD34621344.las	Adjusted GPS Time
LD34621347.las	Adjusted GPS Time
LD34621350.las	Adjusted GPS Time
LD34621353.las	Adjusted GPS Time
LD34621356.las	Adjusted GPS Time
LD34621359.las	Adjusted GPS Time
LD34621362.las	Adjusted GPS Time
LD34621365.las	Adjusted GPS Time
LD34621368.las	Adjusted GPS Time
LD34621371.las	Adjusted GPS Time
LD34621374.las	Adjusted GPS Time
LD34621377.las	Adjusted GPS Time
LD34621380.las	Adjusted GPS Time
LD34621383.las	Adjusted GPS Time
LD34621386.las	Adjusted GPS Time
LD34621389.las	Adjusted GPS Time
LD34621392.las	Adjusted GPS Time
LD34621395.las	Adjusted GPS Time
LD34621398.las	Adjusted GPS Time
LD34621401.las	Adjusted GPS Time
LD34621404.las	Adjusted GPS Time

## *DPH-3 Report on Time of Global Positioning System Data (Tiled Data) - continued*

<u>File</u>	<u>GPS Time Type</u>
LD34621407.las	Adjusted GPS Time
LD34621410.las	Adjusted GPS Time
LD34621413.las	Adjusted GPS Time
LD34621416.las	Adjusted GPS Time
LD34621419.las	Adjusted GPS Time
LD34621422.las	Adjusted GPS Time
LD34621425.las	Adjusted GPS Time
LD34621428.las	Adjusted GPS Time
LD34621431.las	Adjusted GPS Time
LD34621434.las	Adjusted GPS Time
LD34621437.las	Adjusted GPS Time
LD34621440.las	Adjusted GPS Time
LD34621443.las	Adjusted GPS Time
LD34651254.las	Adjusted GPS Time
LD34651257.las	Adjusted GPS Time
LD34651260.las	Adjusted GPS Time
LD34651263.las	Adjusted GPS Time
LD34651266.las	Adjusted GPS Time
LD34651269.las	Adjusted GPS Time
LD34651272.las	Adjusted GPS Time
LD34651275.las	Adjusted GPS Time
LD34651278.las	Adjusted GPS Time
LD34651281.las	Adjusted GPS Time
LD34651284.las	Adjusted GPS Time
LD34651287.las	Adjusted GPS Time
LD34651290.las	Adjusted GPS Time
LD34651293.las	Adjusted GPS Time
LD34651296.las	Adjusted GPS Time
LD34651299.las	Adjusted GPS Time
LD34651302.las	Adjusted GPS Time
LD34651305.las	Adjusted GPS Time
LD34651308.las	Adjusted GPS Time
LD34651311.las	Adjusted GPS Time
LD34651314.las	Adjusted GPS Time
LD34651317.las	Adjusted GPS Time
LD34651320.las	Adjusted GPS Time
LD34651323.las	Adjusted GPS Time
LD34651326.las	Adjusted GPS Time
LD34651329.las	Adjusted GPS Time
LD34651332.las	Adjusted GPS Time
LD34651335.las	Adjusted GPS Time
LD34651338.las	Adjusted GPS Time
LD34651341.las	Adjusted GPS Time
LD34651344.las	Adjusted GPS Time
LD34651347.las	Adjusted GPS Time
LD34651350.las	Adjusted GPS Time
LD34651353.las	Adjusted GPS Time

## *DPH-3 Report on Time of Global Positioning System Data (Tiled Data) - continued*

<u>File</u>	<u>GPS Time Type</u>
LD34651356.las	Adjusted GPS Time
LD34651359.las	Adjusted GPS Time
LD34651362.las	Adjusted GPS Time
LD34651365.las	Adjusted GPS Time
LD34651368.las	Adjusted GPS Time
LD34651371.las	Adjusted GPS Time
LD34651374.las	Adjusted GPS Time
LD34651377.las	Adjusted GPS Time
LD34651380.las	Adjusted GPS Time
LD34651383.las	Adjusted GPS Time
LD34651386.las	Adjusted GPS Time
LD34651389.las	Adjusted GPS Time
LD34651392.las	Adjusted GPS Time
LD34651395.las	Adjusted GPS Time
LD34651398.las	Adjusted GPS Time
LD34651401.las	Adjusted GPS Time
LD34651404.las	Adjusted GPS Time
LD34651407.las	Adjusted GPS Time
LD34651410.las	Adjusted GPS Time
LD34651413.las	Adjusted GPS Time
LD34651416.las	Adjusted GPS Time
LD34651419.las	Adjusted GPS Time
LD34651422.las	Adjusted GPS Time
LD34651425.las	Adjusted GPS Time
LD34651428.las	Adjusted GPS Time
LD34651431.las	Adjusted GPS Time
LD34651434.las	Adjusted GPS Time
LD34651437.las	Adjusted GPS Time
LD34651440.las	Adjusted GPS Time
LD34651443.las	Adjusted GPS Time
LD34681254.las	Adjusted GPS Time
LD34681257.las	Adjusted GPS Time
LD34681260.las	Adjusted GPS Time
LD34681263.las	Adjusted GPS Time
LD34681266.las	Adjusted GPS Time
LD34681269.las	Adjusted GPS Time
LD34681272.las	Adjusted GPS Time
LD34681275.las	Adjusted GPS Time
LD34681278.las	Adjusted GPS Time
LD34681281.las	Adjusted GPS Time
LD34681284.las	Adjusted GPS Time
LD34681287.las	Adjusted GPS Time
LD34681290.las	Adjusted GPS Time
LD34681293.las	Adjusted GPS Time
LD34681296.las	Adjusted GPS Time
LD34681299.las	Adjusted GPS Time
LD34681302.las	Adjusted GPS Time



## *DPH-3 Report on Time of Global Positioning System Data (Tiled Data) - continued*

<u>File</u>	<u>GPS Time Type</u>
LD34681305.las	Adjusted GPS Time
LD34681308.las	Adjusted GPS Time
LD34681311.las	Adjusted GPS Time
LD34681314.las	Adjusted GPS Time
LD34681317.las	Adjusted GPS Time
LD34681320.las	Adjusted GPS Time
LD34681323.las	Adjusted GPS Time
LD34681326.las	Adjusted GPS Time
LD34681329.las	Adjusted GPS Time
LD34681332.las	Adjusted GPS Time
LD34681335.las	Adjusted GPS Time
LD34681338.las	Adjusted GPS Time
LD34681341.las	Adjusted GPS Time
LD34681344.las	Adjusted GPS Time
LD34681347.las	Adjusted GPS Time
LD34681350.las	Adjusted GPS Time
LD34681353.las	Adjusted GPS Time
LD34681356.las	Adjusted GPS Time
LD34681359.las	Adjusted GPS Time
LD34681362.las	Adjusted GPS Time
LD34681365.las	Adjusted GPS Time
LD34681368.las	Adjusted GPS Time
LD34681371.las	Adjusted GPS Time
LD34681374.las	Adjusted GPS Time
LD34681377.las	Adjusted GPS Time
LD34681380.las	Adjusted GPS Time
LD34681383.las	Adjusted GPS Time
LD34681386.las	Adjusted GPS Time
LD34681389.las	Adjusted GPS Time
LD34681392.las	Adjusted GPS Time
LD34681395.las	Adjusted GPS Time
LD34681398.las	Adjusted GPS Time
LD34681401.las	Adjusted GPS Time
LD34681404.las	Adjusted GPS Time
LD34681407.las	Adjusted GPS Time
LD34681410.las	Adjusted GPS Time
LD34681413.las	Adjusted GPS Time
LD34681416.las	Adjusted GPS Time
LD34681419.las	Adjusted GPS Time
LD34681422.las	Adjusted GPS Time
LD34681425.las	Adjusted GPS Time
LD34681428.las	Adjusted GPS Time
LD34681431.las	Adjusted GPS Time
LD34681434.las	Adjusted GPS Time
LD34681437.las	Adjusted GPS Time
LD34681440.las	Adjusted GPS Time
LD34681443.las	Adjusted GPS Time



## *DPH-3 Report on Time of Global Positioning System Data (Tiled Data) - continued*

<u>File</u>	<u>GPS Time Type</u>
LD34711254.las	Adjusted GPS Time
LD34711257.las	Adjusted GPS Time
LD34711260.las	Adjusted GPS Time
LD34711263.las	Adjusted GPS Time
LD34711266.las	Adjusted GPS Time
LD34711269.las	Adjusted GPS Time
LD34711272.las	Adjusted GPS Time
LD34711275.las	Adjusted GPS Time
LD34711278.las	Adjusted GPS Time
LD34711281.las	Adjusted GPS Time
LD34711284.las	Adjusted GPS Time
LD34711287.las	Adjusted GPS Time
LD34711290.las	Adjusted GPS Time
LD34711293.las	Adjusted GPS Time
LD34711296.las	Adjusted GPS Time
LD34711299.las	Adjusted GPS Time
LD34711302.las	Adjusted GPS Time
LD34711305.las	Adjusted GPS Time
LD34711308.las	Adjusted GPS Time
LD34711311.las	Adjusted GPS Time
LD34711314.las	Adjusted GPS Time
LD34711317.las	Adjusted GPS Time
LD34711320.las	Adjusted GPS Time
LD34711323.las	Adjusted GPS Time
LD34711326.las	Adjusted GPS Time
LD34711329.las	Adjusted GPS Time
LD34711332.las	Adjusted GPS Time
LD34711335.las	Adjusted GPS Time
LD34711338.las	Adjusted GPS Time
LD34711341.las	Adjusted GPS Time
LD34711344.las	Adjusted GPS Time
LD34711347.las	Adjusted GPS Time
LD34711350.las	Adjusted GPS Time
LD34711353.las	Adjusted GPS Time
LD34711356.las	Adjusted GPS Time
LD34711359.las	Adjusted GPS Time
LD34711362.las	Adjusted GPS Time
LD34711365.las	Adjusted GPS Time
LD34711368.las	Adjusted GPS Time
LD34711371.las	Adjusted GPS Time
LD34711374.las	Adjusted GPS Time
LD34711377.las	Adjusted GPS Time
LD34711380.las	Adjusted GPS Time
LD34711383.las	Adjusted GPS Time
LD34711386.las	Adjusted GPS Time
LD34711389.las	Adjusted GPS Time
LD34711392.las	Adjusted GPS Time

## *DPH-3 Report on Time of Global Positioning System Data (Tiled Data) - continued*

<u>File</u>	<u>GPS Time Type</u>
LD34711395.las	Adjusted GPS Time
LD34711398.las	Adjusted GPS Time
LD34711401.las	Adjusted GPS Time
LD34711404.las	Adjusted GPS Time
LD34711407.las	Adjusted GPS Time
LD34711410.las	Adjusted GPS Time
LD34711413.las	Adjusted GPS Time
LD34711416.las	Adjusted GPS Time
LD34711419.las	Adjusted GPS Time
LD34711422.las	Adjusted GPS Time
LD34711425.las	Adjusted GPS Time
LD34711428.las	Adjusted GPS Time
LD34711431.las	Adjusted GPS Time
LD34711434.las	Adjusted GPS Time
LD34711437.las	Adjusted GPS Time
LD34711440.las	Adjusted GPS Time
LD34711443.las	Adjusted GPS Time
LD34741254.las	Adjusted GPS Time
LD34741257.las	Adjusted GPS Time
LD34741260.las	Adjusted GPS Time
LD34741263.las	Adjusted GPS Time
LD34741266.las	Adjusted GPS Time
LD34741269.las	Adjusted GPS Time
LD34741272.las	Adjusted GPS Time
LD34741275.las	Adjusted GPS Time
LD34741278.las	Adjusted GPS Time
LD34741281.las	Adjusted GPS Time
LD34741284.las	Adjusted GPS Time
LD34741287.las	Adjusted GPS Time
LD34741290.las	Adjusted GPS Time
LD34741293.las	Adjusted GPS Time
LD34741296.las	Adjusted GPS Time
LD34741299.las	Adjusted GPS Time
LD34741302.las	Adjusted GPS Time
LD34741305.las	Adjusted GPS Time
LD34741308.las	Adjusted GPS Time
LD34741311.las	Adjusted GPS Time
LD34741314.las	Adjusted GPS Time
LD34741317.las	Adjusted GPS Time
LD34741320.las	Adjusted GPS Time
LD34741323.las	Adjusted GPS Time
LD34741326.las	Adjusted GPS Time
LD34741329.las	Adjusted GPS Time
LD34741332.las	Adjusted GPS Time
LD34741335.las	Adjusted GPS Time
LD34741338.las	Adjusted GPS Time
LD34741341.las	Adjusted GPS Time

## *DPH-3 Report on Time of Global Positioning System Data (Tiled Data) - continued*

<u>File</u>	<u>GPS Time Type</u>
LD34741344.las	Adjusted GPS Time
LD34741347.las	Adjusted GPS Time
LD34741350.las	Adjusted GPS Time
LD34741353.las	Adjusted GPS Time
LD34741356.las	Adjusted GPS Time
LD34741359.las	Adjusted GPS Time
LD34741362.las	Adjusted GPS Time
LD34741365.las	Adjusted GPS Time
LD34741368.las	Adjusted GPS Time
LD34741371.las	Adjusted GPS Time
LD34741374.las	Adjusted GPS Time
LD34741377.las	Adjusted GPS Time
LD34741380.las	Adjusted GPS Time
LD34741383.las	Adjusted GPS Time
LD34741386.las	Adjusted GPS Time
LD34741389.las	Adjusted GPS Time
LD34741392.las	Adjusted GPS Time
LD34741395.las	Adjusted GPS Time
LD34741398.las	Adjusted GPS Time
LD34741401.las	Adjusted GPS Time
LD34741404.las	Adjusted GPS Time
LD34741407.las	Adjusted GPS Time
LD34741410.las	Adjusted GPS Time
LD34741413.las	Adjusted GPS Time
LD34741416.las	Adjusted GPS Time
LD34741419.las	Adjusted GPS Time
LD34741422.las	Adjusted GPS Time
LD34741425.las	Adjusted GPS Time
LD34741428.las	Adjusted GPS Time
LD34741431.las	Adjusted GPS Time
LD34741434.las	Adjusted GPS Time
LD34741437.las	Adjusted GPS Time
LD34741440.las	Adjusted GPS Time
LD34741443.las	Adjusted GPS Time
LD34771254.las	Adjusted GPS Time
LD34771257.las	Adjusted GPS Time
LD34771260.las	Adjusted GPS Time
LD34771263.las	Adjusted GPS Time
LD34771266.las	Adjusted GPS Time
LD34771269.las	Adjusted GPS Time
LD34771272.las	Adjusted GPS Time
LD34771275.las	Adjusted GPS Time
LD34771278.las	Adjusted GPS Time
LD34771281.las	Adjusted GPS Time
LD34771284.las	Adjusted GPS Time
LD34771287.las	Adjusted GPS Time
LD34771290.las	Adjusted GPS Time

## *DPH-3 Report on Time of Global Positioning System Data (Tiled Data) - continued*

<u>File</u>	<u>GPS Time Type</u>
LD34771293.las	Adjusted GPS Time
LD34771296.las	Adjusted GPS Time
LD34771299.las	Adjusted GPS Time
LD34771302.las	Adjusted GPS Time
LD34771305.las	Adjusted GPS Time
LD34771308.las	Adjusted GPS Time
LD34771311.las	Adjusted GPS Time
LD34771314.las	Adjusted GPS Time
LD34771317.las	Adjusted GPS Time
LD34771320.las	Adjusted GPS Time
LD34771323.las	Adjusted GPS Time
LD34771326.las	Adjusted GPS Time
LD34771329.las	Adjusted GPS Time
LD34771332.las	Adjusted GPS Time
LD34771335.las	Adjusted GPS Time
LD34771338.las	Adjusted GPS Time
LD34771341.las	Adjusted GPS Time
LD34771344.las	Adjusted GPS Time
LD34771347.las	Adjusted GPS Time
LD34771350.las	Adjusted GPS Time
LD34771353.las	Adjusted GPS Time
LD34771356.las	Adjusted GPS Time
LD34771359.las	Adjusted GPS Time
LD34771362.las	Adjusted GPS Time
LD34771365.las	Adjusted GPS Time
LD34771368.las	Adjusted GPS Time
LD34771371.las	Adjusted GPS Time
LD34771374.las	Adjusted GPS Time
LD34771377.las	Adjusted GPS Time
LD34771380.las	Adjusted GPS Time
LD34771383.las	Adjusted GPS Time
LD34771386.las	Adjusted GPS Time
LD34771389.las	Adjusted GPS Time
LD34771392.las	Adjusted GPS Time
LD34771395.las	Adjusted GPS Time
LD34771398.las	Adjusted GPS Time
LD34771401.las	Adjusted GPS Time
LD34771404.las	Adjusted GPS Time
LD34771407.las	Adjusted GPS Time
LD34771410.las	Adjusted GPS Time
LD34771413.las	Adjusted GPS Time
LD34771416.las	Adjusted GPS Time
LD34771419.las	Adjusted GPS Time
LD34771422.las	Adjusted GPS Time
LD34771425.las	Adjusted GPS Time
LD34771428.las	Adjusted GPS Time
LD34771431.las	Adjusted GPS Time

## *DPH-3 Report on Time of Global Positioning System Data (Tiled Data) - continued*

<u>File</u>	<u>GPS Time Type</u>
LD34771434.las	Adjusted GPS Time
LD34771437.las	Adjusted GPS Time
LD34771440.las	Adjusted GPS Time
LD34771443.las	Adjusted GPS Time
LD34801254.las	Adjusted GPS Time
LD34801257.las	Adjusted GPS Time
LD34801260.las	Adjusted GPS Time
LD34801263.las	Adjusted GPS Time
LD34801266.las	Adjusted GPS Time
LD34801269.las	Adjusted GPS Time
LD34801272.las	Adjusted GPS Time
LD34801275.las	Adjusted GPS Time
LD34801278.las	Adjusted GPS Time
LD34801281.las	Adjusted GPS Time
LD34801284.las	Adjusted GPS Time
LD34801287.las	Adjusted GPS Time
LD34801290.las	Adjusted GPS Time
LD34801293.las	Adjusted GPS Time
LD34801296.las	Adjusted GPS Time
LD34801299.las	Adjusted GPS Time
LD34801302.las	Adjusted GPS Time
LD34801305.las	Adjusted GPS Time
LD34801308.las	Adjusted GPS Time
LD34801311.las	Adjusted GPS Time
LD34801314.las	Adjusted GPS Time
LD34801317.las	Adjusted GPS Time
LD34801320.las	Adjusted GPS Time
LD34801323.las	Adjusted GPS Time
LD34801326.las	Adjusted GPS Time
LD34801329.las	Adjusted GPS Time
LD34801332.las	Adjusted GPS Time
LD34801335.las	Adjusted GPS Time
LD34801338.las	Adjusted GPS Time
LD34801341.las	Adjusted GPS Time
LD34801344.las	Adjusted GPS Time
LD34801347.las	Adjusted GPS Time
LD34801350.las	Adjusted GPS Time
LD34801353.las	Adjusted GPS Time
LD34801356.las	Adjusted GPS Time
LD34801359.las	Adjusted GPS Time
LD34801362.las	Adjusted GPS Time
LD34801365.las	Adjusted GPS Time
LD34801368.las	Adjusted GPS Time
LD34801371.las	Adjusted GPS Time
LD34801374.las	Adjusted GPS Time
LD34801377.las	Adjusted GPS Time
LD34801380.las	Adjusted GPS Time

## *DPH-3 Report on Time of Global Positioning System Data (Tiled Data) - continued*

<u>File</u>	<u>GPS Time Type</u>
LD34801383.las	Adjusted GPS Time
LD34801386.las	Adjusted GPS Time
LD34801389.las	Adjusted GPS Time
LD34801392.las	Adjusted GPS Time
LD34801395.las	Adjusted GPS Time
LD34801398.las	Adjusted GPS Time
LD34801401.las	Adjusted GPS Time
LD34801404.las	Adjusted GPS Time
LD34801407.las	Adjusted GPS Time
LD34801410.las	Adjusted GPS Time
LD34801413.las	Adjusted GPS Time
LD34801416.las	Adjusted GPS Time
LD34801419.las	Adjusted GPS Time
LD34801422.las	Adjusted GPS Time
LD34801425.las	Adjusted GPS Time
LD34801428.las	Adjusted GPS Time
LD34801431.las	Adjusted GPS Time
LD34801434.las	Adjusted GPS Time
LD34801437.las	Adjusted GPS Time
LD34801440.las	Adjusted GPS Time
LD34801443.las	Adjusted GPS Time
LD34831254.las	Adjusted GPS Time
LD34831257.las	Adjusted GPS Time
LD34831260.las	Adjusted GPS Time
LD34831263.las	Adjusted GPS Time
LD34831266.las	Adjusted GPS Time
LD34831269.las	Adjusted GPS Time
LD34831272.las	Adjusted GPS Time
LD34831275.las	Adjusted GPS Time
LD34831278.las	Adjusted GPS Time
LD34831281.las	Adjusted GPS Time
LD34831284.las	Adjusted GPS Time
LD34831287.las	Adjusted GPS Time
LD34831290.las	Adjusted GPS Time
LD34831293.las	Adjusted GPS Time
LD34831296.las	Adjusted GPS Time
LD34831299.las	Adjusted GPS Time
LD34831302.las	Adjusted GPS Time
LD34831305.las	Adjusted GPS Time
LD34831308.las	Adjusted GPS Time
LD34831311.las	Adjusted GPS Time
LD34831314.las	Adjusted GPS Time
LD34831317.las	Adjusted GPS Time
LD34831320.las	Adjusted GPS Time
LD34831323.las	Adjusted GPS Time
LD34831326.las	Adjusted GPS Time
LD34831329.las	Adjusted GPS Time

## *DPH-3 Report on Time of Global Positioning System Data (Tiled Data) - continued*

<u>File</u>	<u>GPS Time Type</u>
LD34831332.las	Adjusted GPS Time
LD34831335.las	Adjusted GPS Time
LD34831338.las	Adjusted GPS Time
LD34831341.las	Adjusted GPS Time
LD34831344.las	Adjusted GPS Time
LD34831347.las	Adjusted GPS Time
LD34831350.las	Adjusted GPS Time
LD34831353.las	Adjusted GPS Time
LD34831356.las	Adjusted GPS Time
LD34831359.las	Adjusted GPS Time
LD34831362.las	Adjusted GPS Time
LD34831365.las	Adjusted GPS Time
LD34831368.las	Adjusted GPS Time
LD34831371.las	Adjusted GPS Time
LD34831374.las	Adjusted GPS Time
LD34831377.las	Adjusted GPS Time
LD34831380.las	Adjusted GPS Time
LD34831383.las	Adjusted GPS Time
LD34831386.las	Adjusted GPS Time
LD34831389.las	Adjusted GPS Time
LD34831392.las	Adjusted GPS Time
LD34831395.las	Adjusted GPS Time
LD34831398.las	Adjusted GPS Time
LD34831401.las	Adjusted GPS Time
LD34831404.las	Adjusted GPS Time
LD34831407.las	Adjusted GPS Time
LD34831410.las	Adjusted GPS Time
LD34831413.las	Adjusted GPS Time
LD34831416.las	Adjusted GPS Time
LD34831419.las	Adjusted GPS Time
LD34831422.las	Adjusted GPS Time
LD34831425.las	Adjusted GPS Time
LD34831428.las	Adjusted GPS Time
LD34831431.las	Adjusted GPS Time
LD34831434.las	Adjusted GPS Time
LD34831437.las	Adjusted GPS Time
LD34831440.las	Adjusted GPS Time
LD34831443.las	Adjusted GPS Time
LD34861254.las	Adjusted GPS Time
LD34861257.las	Adjusted GPS Time
LD34861260.las	Adjusted GPS Time
LD34861263.las	Adjusted GPS Time
LD34861266.las	Adjusted GPS Time
LD34861269.las	Adjusted GPS Time
LD34861272.las	Adjusted GPS Time
LD34861275.las	Adjusted GPS Time
LD34861278.las	Adjusted GPS Time



## *DPH-3 Report on Time of Global Positioning System Data (Tiled Data) - continued*

<u>File</u>	<u>GPS Time Type</u>
LD34861281.las	Adjusted GPS Time
LD34861284.las	Adjusted GPS Time
LD34861287.las	Adjusted GPS Time
LD34861290.las	Adjusted GPS Time
LD34861293.las	Adjusted GPS Time
LD34861296.las	Adjusted GPS Time
LD34861299.las	Adjusted GPS Time
LD34861302.las	Adjusted GPS Time
LD34861305.las	Adjusted GPS Time
LD34861308.las	Adjusted GPS Time
LD34861311.las	Adjusted GPS Time
LD34861314.las	Adjusted GPS Time
LD34861317.las	Adjusted GPS Time
LD34861320.las	Adjusted GPS Time
LD34861323.las	Adjusted GPS Time
LD34861326.las	Adjusted GPS Time
LD34861329.las	Adjusted GPS Time
LD34861332.las	Adjusted GPS Time
LD34861335.las	Adjusted GPS Time
LD34861338.las	Adjusted GPS Time
LD34861341.las	Adjusted GPS Time
LD34861344.las	Adjusted GPS Time
LD34861347.las	Adjusted GPS Time
LD34861350.las	Adjusted GPS Time
LD34861353.las	Adjusted GPS Time
LD34861356.las	Adjusted GPS Time
LD34861359.las	Adjusted GPS Time
LD34861362.las	Adjusted GPS Time
LD34861365.las	Adjusted GPS Time
LD34861368.las	Adjusted GPS Time
LD34861371.las	Adjusted GPS Time
LD34861374.las	Adjusted GPS Time
LD34861377.las	Adjusted GPS Time
LD34861380.las	Adjusted GPS Time
LD34861383.las	Adjusted GPS Time
LD34861386.las	Adjusted GPS Time
LD34861389.las	Adjusted GPS Time
LD34861392.las	Adjusted GPS Time
LD34861395.las	Adjusted GPS Time
LD34861398.las	Adjusted GPS Time
LD34861401.las	Adjusted GPS Time
LD34861404.las	Adjusted GPS Time
LD34861407.las	Adjusted GPS Time
LD34861410.las	Adjusted GPS Time
LD34861413.las	Adjusted GPS Time
LD34861416.las	Adjusted GPS Time
LD34861419.las	Adjusted GPS Time



## *DPH-3 Report on Time of Global Positioning System Data (Tiled Data) - continued*

<u>File</u>	<u>GPS Time Type</u>
LD34861422.las	Adjusted GPS Time
LD34861425.las	Adjusted GPS Time
LD34861428.las	Adjusted GPS Time
LD34861431.las	Adjusted GPS Time
LD34861434.las	Adjusted GPS Time
LD34861437.las	Adjusted GPS Time
LD34861440.las	Adjusted GPS Time
LD34861443.las	Adjusted GPS Time
LD34891254.las	Adjusted GPS Time
LD34891257.las	Adjusted GPS Time
LD34891260.las	Adjusted GPS Time
LD34891263.las	Adjusted GPS Time
LD34891266.las	Adjusted GPS Time
LD34891269.las	Adjusted GPS Time
LD34891272.las	Adjusted GPS Time
LD34891275.las	Adjusted GPS Time
LD34891278.las	Adjusted GPS Time
LD34891281.las	Adjusted GPS Time
LD34891284.las	Adjusted GPS Time
LD34891287.las	Adjusted GPS Time
LD34891290.las	Adjusted GPS Time
LD34891293.las	Adjusted GPS Time
LD34891296.las	Adjusted GPS Time
LD34891299.las	Adjusted GPS Time
LD34891302.las	Adjusted GPS Time
LD34891305.las	Adjusted GPS Time
LD34891308.las	Adjusted GPS Time
LD34891311.las	Adjusted GPS Time
LD34891314.las	Adjusted GPS Time
LD34891317.las	Adjusted GPS Time
LD34891320.las	Adjusted GPS Time
LD34891323.las	Adjusted GPS Time
LD34891326.las	Adjusted GPS Time
LD34891329.las	Adjusted GPS Time
LD34891332.las	Adjusted GPS Time
LD34891335.las	Adjusted GPS Time
LD34891338.las	Adjusted GPS Time
LD34891341.las	Adjusted GPS Time
LD34891344.las	Adjusted GPS Time
LD34891347.las	Adjusted GPS Time
LD34891350.las	Adjusted GPS Time
LD34891353.las	Adjusted GPS Time
LD34891356.las	Adjusted GPS Time
LD34891359.las	Adjusted GPS Time
LD34891362.las	Adjusted GPS Time
LD34891365.las	Adjusted GPS Time
LD34891368.las	Adjusted GPS Time

## *DPH-3 Report on Time of Global Positioning System Data (Tiled Data) - continued*

<u>File</u>	<u>GPS Time Type</u>
LD34891371.las	Adjusted GPS Time
LD34891374.las	Adjusted GPS Time
LD34891377.las	Adjusted GPS Time
LD34891380.las	Adjusted GPS Time
LD34891383.las	Adjusted GPS Time
LD34891386.las	Adjusted GPS Time
LD34891389.las	Adjusted GPS Time
LD34891392.las	Adjusted GPS Time
LD34891395.las	Adjusted GPS Time
LD34891398.las	Adjusted GPS Time
LD34891401.las	Adjusted GPS Time
LD34891404.las	Adjusted GPS Time
LD34891407.las	Adjusted GPS Time
LD34891410.las	Adjusted GPS Time
LD34891413.las	Adjusted GPS Time
LD34891416.las	Adjusted GPS Time
LD34891419.las	Adjusted GPS Time
LD34891422.las	Adjusted GPS Time
LD34891425.las	Adjusted GPS Time
LD34891428.las	Adjusted GPS Time
LD34891431.las	Adjusted GPS Time
LD34891434.las	Adjusted GPS Time
LD34891437.las	Adjusted GPS Time
LD34891440.las	Adjusted GPS Time
LD34891443.las	Adjusted GPS Time
LD34921254.las	Adjusted GPS Time
LD34921257.las	Adjusted GPS Time
LD34921260.las	Adjusted GPS Time
LD34921263.las	Adjusted GPS Time
LD34921266.las	Adjusted GPS Time
LD34921269.las	Adjusted GPS Time
LD34921272.las	Adjusted GPS Time
LD34921275.las	Adjusted GPS Time
LD34921278.las	Adjusted GPS Time
LD34921281.las	Adjusted GPS Time
LD34921284.las	Adjusted GPS Time
LD34921287.las	Adjusted GPS Time
LD34921290.las	Adjusted GPS Time
LD34921293.las	Adjusted GPS Time
LD34921296.las	Adjusted GPS Time
LD34921299.las	Adjusted GPS Time
LD34921302.las	Adjusted GPS Time
LD34921305.las	Adjusted GPS Time
LD34921308.las	Adjusted GPS Time
LD34921311.las	Adjusted GPS Time
LD34921314.las	Adjusted GPS Time
LD34921317.las	Adjusted GPS Time

## *DPH-3 Report on Time of Global Positioning System Data (Tiled Data) - continued*

<u>File</u>	<u>GPS Time Type</u>
LD34921320.las	Adjusted GPS Time
LD34921323.las	Adjusted GPS Time
LD34921326.las	Adjusted GPS Time
LD34921329.las	Adjusted GPS Time
LD34921332.las	Adjusted GPS Time
LD34921335.las	Adjusted GPS Time
LD34921338.las	Adjusted GPS Time
LD34921341.las	Adjusted GPS Time
LD34921344.las	Adjusted GPS Time
LD34921347.las	Adjusted GPS Time
LD34921350.las	Adjusted GPS Time
LD34921353.las	Adjusted GPS Time
LD34921356.las	Adjusted GPS Time
LD34921359.las	Adjusted GPS Time
LD34921362.las	Adjusted GPS Time
LD34921365.las	Adjusted GPS Time
LD34921368.las	Adjusted GPS Time
LD34921371.las	Adjusted GPS Time
LD34921374.las	Adjusted GPS Time
LD34921377.las	Adjusted GPS Time
LD34921380.las	Adjusted GPS Time
LD34921383.las	Adjusted GPS Time
LD34921386.las	Adjusted GPS Time
LD34921389.las	Adjusted GPS Time
LD34921392.las	Adjusted GPS Time
LD34921395.las	Adjusted GPS Time
LD34921398.las	Adjusted GPS Time
LD34921401.las	Adjusted GPS Time
LD34921404.las	Adjusted GPS Time
LD34921407.las	Adjusted GPS Time
LD34921410.las	Adjusted GPS Time
LD34921413.las	Adjusted GPS Time
LD34921416.las	Adjusted GPS Time
LD34921419.las	Adjusted GPS Time
LD34921422.las	Adjusted GPS Time
LD34921425.las	Adjusted GPS Time
LD34921428.las	Adjusted GPS Time
LD34921431.las	Adjusted GPS Time
LD34921434.las	Adjusted GPS Time
LD34921437.las	Adjusted GPS Time
LD34921440.las	Adjusted GPS Time
LD34921443.las	Adjusted GPS Time
LD34951254.las	Adjusted GPS Time
LD34951257.las	Adjusted GPS Time
LD34951260.las	Adjusted GPS Time
LD34951263.las	Adjusted GPS Time
LD34951266.las	Adjusted GPS Time

## *DPH-3 Report on Time of Global Positioning System Data (Tiled Data) - continued*

<u>File</u>	<u>GPS Time Type</u>
LD34951269.las	Adjusted GPS Time
LD34951272.las	Adjusted GPS Time
LD34951275.las	Adjusted GPS Time
LD34951278.las	Adjusted GPS Time
LD34951281.las	Adjusted GPS Time
LD34951284.las	Adjusted GPS Time
LD34951287.las	Adjusted GPS Time
LD34951290.las	Adjusted GPS Time
LD34951293.las	Adjusted GPS Time
LD34951296.las	Adjusted GPS Time
LD34951299.las	Adjusted GPS Time
LD34951302.las	Adjusted GPS Time
LD34951305.las	Adjusted GPS Time
LD34951308.las	Adjusted GPS Time
LD34951311.las	Adjusted GPS Time
LD34951314.las	Adjusted GPS Time
LD34951317.las	Adjusted GPS Time
LD34951320.las	Adjusted GPS Time
LD34951323.las	Adjusted GPS Time
LD34951326.las	Adjusted GPS Time
LD34951329.las	Adjusted GPS Time
LD34951332.las	Adjusted GPS Time
LD34951335.las	Adjusted GPS Time
LD34951338.las	Adjusted GPS Time
LD34951341.las	Adjusted GPS Time
LD34951344.las	Adjusted GPS Time
LD34951347.las	Adjusted GPS Time
LD34951350.las	Adjusted GPS Time
LD34951353.las	Adjusted GPS Time
LD34951356.las	Adjusted GPS Time
LD34951359.las	Adjusted GPS Time
LD34951362.las	Adjusted GPS Time
LD34951365.las	Adjusted GPS Time
LD34951368.las	Adjusted GPS Time
LD34951371.las	Adjusted GPS Time
LD34951374.las	Adjusted GPS Time
LD34951377.las	Adjusted GPS Time
LD34951380.las	Adjusted GPS Time
LD34951383.las	Adjusted GPS Time
LD34951386.las	Adjusted GPS Time
LD34951389.las	Adjusted GPS Time
LD34951392.las	Adjusted GPS Time
LD34951395.las	Adjusted GPS Time
LD34951398.las	Adjusted GPS Time
LD34951401.las	Adjusted GPS Time
LD34951404.las	Adjusted GPS Time
LD34951407.las	Adjusted GPS Time

## *DPH-3 Report on Time of Global Positioning System Data (Tiled Data) - continued*

<u>File</u>	<u>GPS Time Type</u>
LD34951410.las	Adjusted GPS Time
LD34951413.las	Adjusted GPS Time
LD34951416.las	Adjusted GPS Time
LD34951419.las	Adjusted GPS Time
LD34951422.las	Adjusted GPS Time
LD34951425.las	Adjusted GPS Time
LD34951428.las	Adjusted GPS Time
LD34951431.las	Adjusted GPS Time
LD34951434.las	Adjusted GPS Time
LD34951437.las	Adjusted GPS Time
LD34951440.las	Adjusted GPS Time
LD34951443.las	Adjusted GPS Time
LD34981254.las	Adjusted GPS Time
LD34981257.las	Adjusted GPS Time
LD34981260.las	Adjusted GPS Time
LD34981263.las	Adjusted GPS Time
LD34981266.las	Adjusted GPS Time
LD34981269.las	Adjusted GPS Time
LD34981272.las	Adjusted GPS Time
LD34981275.las	Adjusted GPS Time
LD34981278.las	Adjusted GPS Time
LD34981281.las	Adjusted GPS Time
LD34981284.las	Adjusted GPS Time
LD34981287.las	Adjusted GPS Time
LD34981290.las	Adjusted GPS Time
LD34981293.las	Adjusted GPS Time
LD34981296.las	Adjusted GPS Time
LD34981299.las	Adjusted GPS Time
LD34981302.las	Adjusted GPS Time
LD34981305.las	Adjusted GPS Time
LD34981308.las	Adjusted GPS Time
LD34981311.las	Adjusted GPS Time
LD34981314.las	Adjusted GPS Time
LD34981317.las	Adjusted GPS Time
LD34981320.las	Adjusted GPS Time
LD34981323.las	Adjusted GPS Time
LD34981326.las	Adjusted GPS Time
LD34981329.las	Adjusted GPS Time
LD34981332.las	Adjusted GPS Time
LD34981335.las	Adjusted GPS Time
LD34981338.las	Adjusted GPS Time
LD34981341.las	Adjusted GPS Time
LD34981344.las	Adjusted GPS Time
LD34981347.las	Adjusted GPS Time
LD34981350.las	Adjusted GPS Time
LD34981353.las	Adjusted GPS Time
LD34981356.las	Adjusted GPS Time

## *DPH-3 Report on Time of Global Positioning System Data (Tiled Data) - continued*

<u>File</u>	<u>GPS Time Type</u>
LD34981359.las	Adjusted GPS Time
LD34981362.las	Adjusted GPS Time
LD34981365.las	Adjusted GPS Time
LD34981368.las	Adjusted GPS Time
LD34981371.las	Adjusted GPS Time
LD34981374.las	Adjusted GPS Time
LD34981377.las	Adjusted GPS Time
LD34981380.las	Adjusted GPS Time
LD34981383.las	Adjusted GPS Time
LD34981386.las	Adjusted GPS Time
LD34981389.las	Adjusted GPS Time
LD34981392.las	Adjusted GPS Time
LD34981395.las	Adjusted GPS Time
LD34981398.las	Adjusted GPS Time
LD34981401.las	Adjusted GPS Time
LD34981404.las	Adjusted GPS Time
LD34981407.las	Adjusted GPS Time
LD34981410.las	Adjusted GPS Time
LD34981413.las	Adjusted GPS Time
LD34981416.las	Adjusted GPS Time
LD34981419.las	Adjusted GPS Time
LD34981422.las	Adjusted GPS Time
LD34981425.las	Adjusted GPS Time
LD34981428.las	Adjusted GPS Time
LD34981431.las	Adjusted GPS Time
LD34981434.las	Adjusted GPS Time
LD34981437.las	Adjusted GPS Time
LD34981440.las	Adjusted GPS Time
LD34981443.las	Adjusted GPS Time
LD35011254.las	Adjusted GPS Time
LD35011257.las	Adjusted GPS Time
LD35011260.las	Adjusted GPS Time
LD35011263.las	Adjusted GPS Time
LD35011266.las	Adjusted GPS Time
LD35011269.las	Adjusted GPS Time
LD35011272.las	Adjusted GPS Time
LD35011275.las	Adjusted GPS Time
LD35011278.las	Adjusted GPS Time
LD35011281.las	Adjusted GPS Time
LD35011284.las	Adjusted GPS Time
LD35011287.las	Adjusted GPS Time
LD35011290.las	Adjusted GPS Time
LD35011293.las	Adjusted GPS Time
LD35011296.las	Adjusted GPS Time
LD35011299.las	Adjusted GPS Time
LD35011302.las	Adjusted GPS Time
LD35011305.las	Adjusted GPS Time

## *DPH-3 Report on Time of Global Positioning System Data (Tiled Data) - continued*

<u>File</u>	<u>GPS Time Type</u>
LD35011308.las	Adjusted GPS Time
LD35011311.las	Adjusted GPS Time
LD35011314.las	Adjusted GPS Time
LD35011317.las	Adjusted GPS Time
LD35011320.las	Adjusted GPS Time
LD35011323.las	Adjusted GPS Time
LD35011326.las	Adjusted GPS Time
LD35011329.las	Adjusted GPS Time
LD35011332.las	Adjusted GPS Time
LD35011335.las	Adjusted GPS Time
LD35011338.las	Adjusted GPS Time
LD35011341.las	Adjusted GPS Time
LD35011344.las	Adjusted GPS Time
LD35011347.las	Adjusted GPS Time
LD35011350.las	Adjusted GPS Time
LD35011353.las	Adjusted GPS Time
LD35011356.las	Adjusted GPS Time
LD35011359.las	Adjusted GPS Time
LD35011362.las	Adjusted GPS Time
LD35011365.las	Adjusted GPS Time
LD35011368.las	Adjusted GPS Time
LD35011371.las	Adjusted GPS Time
LD35011374.las	Adjusted GPS Time
LD35011377.las	Adjusted GPS Time
LD35011380.las	Adjusted GPS Time
LD35011383.las	Adjusted GPS Time
LD35011386.las	Adjusted GPS Time
LD35011389.las	Adjusted GPS Time
LD35011392.las	Adjusted GPS Time
LD35011395.las	Adjusted GPS Time
LD35011398.las	Adjusted GPS Time
LD35011401.las	Adjusted GPS Time
LD35011404.las	Adjusted GPS Time
LD35011407.las	Adjusted GPS Time
LD35011410.las	Adjusted GPS Time
LD35011413.las	Adjusted GPS Time
LD35011416.las	Adjusted GPS Time
LD35011419.las	Adjusted GPS Time
LD35011422.las	Adjusted GPS Time
LD35011425.las	Adjusted GPS Time
LD35011428.las	Adjusted GPS Time
LD35011431.las	Adjusted GPS Time
LD35011434.las	Adjusted GPS Time
LD35011437.las	Adjusted GPS Time
LD35011440.las	Adjusted GPS Time
LD35011443.las	Adjusted GPS Time
LD35041254.las	Adjusted GPS Time



## *DPH-3 Report on Time of Global Positioning System Data (Tiled Data) - continued*

<u>File</u>	<u>GPS Time Type</u>
LD35041257.las	Adjusted GPS Time
LD35041260.las	Adjusted GPS Time
LD35041263.las	Adjusted GPS Time
LD35041266.las	Adjusted GPS Time
LD35041269.las	Adjusted GPS Time
LD35041272.las	Adjusted GPS Time
LD35041275.las	Adjusted GPS Time
LD35041278.las	Adjusted GPS Time
LD35041281.las	Adjusted GPS Time
LD35041284.las	Adjusted GPS Time
LD35041287.las	Adjusted GPS Time
LD35041290.las	Adjusted GPS Time
LD35041293.las	Adjusted GPS Time
LD35041296.las	Adjusted GPS Time
LD35041299.las	Adjusted GPS Time
LD35041302.las	Adjusted GPS Time
LD35041305.las	Adjusted GPS Time
LD35041308.las	Adjusted GPS Time
LD35041311.las	Adjusted GPS Time
LD35041314.las	Adjusted GPS Time
LD35041317.las	Adjusted GPS Time
LD35041320.las	Adjusted GPS Time
LD35041323.las	Adjusted GPS Time
LD35041326.las	Adjusted GPS Time
LD35041329.las	Adjusted GPS Time
LD35041332.las	Adjusted GPS Time
LD35041335.las	Adjusted GPS Time
LD35041338.las	Adjusted GPS Time
LD35041341.las	Adjusted GPS Time
LD35041344.las	Adjusted GPS Time
LD35041347.las	Adjusted GPS Time
LD35041350.las	Adjusted GPS Time
LD35041353.las	Adjusted GPS Time
LD35041356.las	Adjusted GPS Time
LD35041359.las	Adjusted GPS Time
LD35041362.las	Adjusted GPS Time
LD35041365.las	Adjusted GPS Time
LD35041368.las	Adjusted GPS Time
LD35041371.las	Adjusted GPS Time
LD35041374.las	Adjusted GPS Time
LD35041377.las	Adjusted GPS Time
LD35041380.las	Adjusted GPS Time
LD35041383.las	Adjusted GPS Time
LD35041386.las	Adjusted GPS Time
LD35041389.las	Adjusted GPS Time
LD35041392.las	Adjusted GPS Time
LD35041395.las	Adjusted GPS Time



## *DPH-3 Report on Time of Global Positioning System Data (Tiled Data) - continued*

<u>File</u>	<u>GPS Time Type</u>
LD35041398.las	Adjusted GPS Time
LD35041401.las	Adjusted GPS Time
LD35041404.las	Adjusted GPS Time
LD35041407.las	Adjusted GPS Time
LD35041410.las	Adjusted GPS Time
LD35041413.las	Adjusted GPS Time
LD35041416.las	Adjusted GPS Time
LD35041419.las	Adjusted GPS Time
LD35041422.las	Adjusted GPS Time
LD35041425.las	Adjusted GPS Time
LD35041428.las	Adjusted GPS Time
LD35041431.las	Adjusted GPS Time
LD35041434.las	Adjusted GPS Time
LD35041437.las	Adjusted GPS Time
LD35041440.las	Adjusted GPS Time
LD35041443.las	Adjusted GPS Time
LD35071254.las	Adjusted GPS Time
LD35071257.las	Adjusted GPS Time
LD35071260.las	Adjusted GPS Time
LD35071263.las	Adjusted GPS Time
LD35071266.las	Adjusted GPS Time
LD35071269.las	Adjusted GPS Time
LD35071272.las	Adjusted GPS Time
LD35071275.las	Adjusted GPS Time
LD35071278.las	Adjusted GPS Time
LD35071281.las	Adjusted GPS Time
LD35071284.las	Adjusted GPS Time
LD35071287.las	Adjusted GPS Time
LD35071290.las	Adjusted GPS Time
LD35071293.las	Adjusted GPS Time
LD35071296.las	Adjusted GPS Time
LD35071299.las	Adjusted GPS Time
LD35071302.las	Adjusted GPS Time
LD35071305.las	Adjusted GPS Time
LD35071308.las	Adjusted GPS Time
LD35071311.las	Adjusted GPS Time
LD35071314.las	Adjusted GPS Time
LD35071317.las	Adjusted GPS Time
LD35071320.las	Adjusted GPS Time
LD35071323.las	Adjusted GPS Time
LD35071326.las	Adjusted GPS Time
LD35071329.las	Adjusted GPS Time
LD35071332.las	Adjusted GPS Time
LD35071335.las	Adjusted GPS Time
LD35071338.las	Adjusted GPS Time
LD35071341.las	Adjusted GPS Time
LD35071344.las	Adjusted GPS Time

## *DPH-3 Report on Time of Global Positioning System Data (Tiled Data) - continued*

<u>File</u>	<u>GPS Time Type</u>
LD35071347.las	Adjusted GPS Time
LD35071350.las	Adjusted GPS Time
LD35071353.las	Adjusted GPS Time
LD35071356.las	Adjusted GPS Time
LD35071359.las	Adjusted GPS Time
LD35071362.las	Adjusted GPS Time
LD35071365.las	Adjusted GPS Time
LD35071368.las	Adjusted GPS Time
LD35071371.las	Adjusted GPS Time
LD35071374.las	Adjusted GPS Time
LD35071377.las	Adjusted GPS Time
LD35071380.las	Adjusted GPS Time
LD35071383.las	Adjusted GPS Time
LD35071386.las	Adjusted GPS Time
LD35071389.las	Adjusted GPS Time
LD35071392.las	Adjusted GPS Time
LD35071395.las	Adjusted GPS Time
LD35071398.las	Adjusted GPS Time
LD35071401.las	Adjusted GPS Time
LD35071404.las	Adjusted GPS Time
LD35071407.las	Adjusted GPS Time
LD35071410.las	Adjusted GPS Time
LD35071413.las	Adjusted GPS Time
LD35071416.las	Adjusted GPS Time
LD35071419.las	Adjusted GPS Time
LD35071422.las	Adjusted GPS Time
LD35071425.las	Adjusted GPS Time
LD35071428.las	Adjusted GPS Time
LD35071431.las	Adjusted GPS Time
LD35071434.las	Adjusted GPS Time
LD35071437.las	Adjusted GPS Time
LD35071440.las	Adjusted GPS Time
LD35071443.las	Adjusted GPS Time
LD35101254.las	Adjusted GPS Time
LD35101257.las	Adjusted GPS Time
LD35101260.las	Adjusted GPS Time
LD35101263.las	Adjusted GPS Time
LD35101266.las	Adjusted GPS Time
LD35101269.las	Adjusted GPS Time
LD35101272.las	Adjusted GPS Time
LD35101275.las	Adjusted GPS Time
LD35101278.las	Adjusted GPS Time
LD35101281.las	Adjusted GPS Time
LD35101284.las	Adjusted GPS Time
LD35101287.las	Adjusted GPS Time
LD35101290.las	Adjusted GPS Time
LD35101293.las	Adjusted GPS Time

## *DPH-3 Report on Time of Global Positioning System Data (Tiled Data) - continued*

<u>File</u>	<u>GPS Time Type</u>
LD35101296.las	Adjusted GPS Time
LD35101299.las	Adjusted GPS Time
LD35101302.las	Adjusted GPS Time
LD35101305.las	Adjusted GPS Time
LD35101308.las	Adjusted GPS Time
LD35101311.las	Adjusted GPS Time
LD35101314.las	Adjusted GPS Time
LD35101317.las	Adjusted GPS Time
LD35101320.las	Adjusted GPS Time
LD35101323.las	Adjusted GPS Time
LD35101326.las	Adjusted GPS Time
LD35101329.las	Adjusted GPS Time
LD35101332.las	Adjusted GPS Time
LD35101335.las	Adjusted GPS Time
LD35101338.las	Adjusted GPS Time
LD35101341.las	Adjusted GPS Time
LD35101344.las	Adjusted GPS Time
LD35101347.las	Adjusted GPS Time
LD35101350.las	Adjusted GPS Time
LD35101353.las	Adjusted GPS Time
LD35101356.las	Adjusted GPS Time
LD35101359.las	Adjusted GPS Time
LD35101362.las	Adjusted GPS Time
LD35101365.las	Adjusted GPS Time
LD35101368.las	Adjusted GPS Time
LD35101371.las	Adjusted GPS Time
LD35101374.las	Adjusted GPS Time
LD35101377.las	Adjusted GPS Time
LD35101380.las	Adjusted GPS Time
LD35101383.las	Adjusted GPS Time
LD35101386.las	Adjusted GPS Time
LD35101389.las	Adjusted GPS Time
LD35101392.las	Adjusted GPS Time
LD35101395.las	Adjusted GPS Time
LD35101398.las	Adjusted GPS Time
LD35101401.las	Adjusted GPS Time
LD35101404.las	Adjusted GPS Time
LD35101407.las	Adjusted GPS Time
LD35101410.las	Adjusted GPS Time
LD35101413.las	Adjusted GPS Time
LD35101416.las	Adjusted GPS Time
LD35101419.las	Adjusted GPS Time
LD35101422.las	Adjusted GPS Time
LD35101425.las	Adjusted GPS Time
LD35101428.las	Adjusted GPS Time
LD35101431.las	Adjusted GPS Time
LD35101434.las	Adjusted GPS Time

## *DPH-3 Report on Time of Global Positioning System Data (Tiled Data) - continued*

<u>File</u>	<u>GPS Time Type</u>
LD35101437.las	Adjusted GPS Time
LD35101440.las	Adjusted GPS Time
LD35101443.las	Adjusted GPS Time
LD35131254.las	Adjusted GPS Time
LD35131257.las	Adjusted GPS Time
LD35131260.las	Adjusted GPS Time
LD35131263.las	Adjusted GPS Time
LD35131266.las	Adjusted GPS Time
LD35131269.las	Adjusted GPS Time
LD35131272.las	Adjusted GPS Time
LD35131275.las	Adjusted GPS Time
LD35131278.las	Adjusted GPS Time
LD35131281.las	Adjusted GPS Time
LD35131284.las	Adjusted GPS Time
LD35131287.las	Adjusted GPS Time
LD35131290.las	Adjusted GPS Time
LD35131293.las	Adjusted GPS Time
LD35131296.las	Adjusted GPS Time
LD35131299.las	Adjusted GPS Time
LD35131302.las	Adjusted GPS Time
LD35131305.las	Adjusted GPS Time
LD35131308.las	Adjusted GPS Time
LD35131311.las	Adjusted GPS Time
LD35131314.las	Adjusted GPS Time
LD35131317.las	Adjusted GPS Time
LD35131320.las	Adjusted GPS Time
LD35131323.las	Adjusted GPS Time
LD35131326.las	Adjusted GPS Time
LD35131329.las	Adjusted GPS Time
LD35131332.las	Adjusted GPS Time
LD35131335.las	Adjusted GPS Time
LD35131338.las	Adjusted GPS Time
LD35131341.las	Adjusted GPS Time
LD35131344.las	Adjusted GPS Time
LD35131347.las	Adjusted GPS Time
LD35131350.las	Adjusted GPS Time
LD35131353.las	Adjusted GPS Time
LD35131356.las	Adjusted GPS Time
LD35131359.las	Adjusted GPS Time
LD35131362.las	Adjusted GPS Time
LD35131365.las	Adjusted GPS Time
LD35131368.las	Adjusted GPS Time
LD35131371.las	Adjusted GPS Time
LD35131374.las	Adjusted GPS Time
LD35131377.las	Adjusted GPS Time
LD35131380.las	Adjusted GPS Time
LD35131383.las	Adjusted GPS Time

## *DPH-3 Report on Time of Global Positioning System Data (Tiled Data) - continued*

<u>File</u>	<u>GPS Time Type</u>
LD35131386.las	Adjusted GPS Time
LD35131389.las	Adjusted GPS Time
LD35131392.las	Adjusted GPS Time
LD35131395.las	Adjusted GPS Time
LD35131398.las	Adjusted GPS Time
LD35131401.las	Adjusted GPS Time
LD35131404.las	Adjusted GPS Time
LD35131407.las	Adjusted GPS Time
LD35131410.las	Adjusted GPS Time
LD35131413.las	Adjusted GPS Time
LD35131416.las	Adjusted GPS Time
LD35131419.las	Adjusted GPS Time
LD35131422.las	Adjusted GPS Time
LD35131425.las	Adjusted GPS Time
LD35131428.las	Adjusted GPS Time
LD35131431.las	Adjusted GPS Time
LD35131434.las	Adjusted GPS Time
LD35131437.las	Adjusted GPS Time
LD35131440.las	Adjusted GPS Time
LD35131443.las	Adjusted GPS Time
LD35161254.las	Adjusted GPS Time
LD35161257.las	Adjusted GPS Time
LD35161260.las	Adjusted GPS Time
LD35161263.las	Adjusted GPS Time
LD35161266.las	Adjusted GPS Time
LD35161269.las	Adjusted GPS Time
LD35161272.las	Adjusted GPS Time
LD35161275.las	Adjusted GPS Time
LD35161278.las	Adjusted GPS Time
LD35161281.las	Adjusted GPS Time
LD35161284.las	Adjusted GPS Time
LD35161287.las	Adjusted GPS Time
LD35161290.las	Adjusted GPS Time
LD35161293.las	Adjusted GPS Time
LD35161296.las	Adjusted GPS Time
LD35161299.las	Adjusted GPS Time
LD35161302.las	Adjusted GPS Time
LD35161305.las	Adjusted GPS Time
LD35161308.las	Adjusted GPS Time
LD35161311.las	Adjusted GPS Time
LD35161314.las	Adjusted GPS Time
LD35161317.las	Adjusted GPS Time
LD35161320.las	Adjusted GPS Time
LD35161323.las	Adjusted GPS Time
LD35161326.las	Adjusted GPS Time
LD35161329.las	Adjusted GPS Time
LD35161332.las	Adjusted GPS Time

## *DPH-3 Report on Time of Global Positioning System Data (Tiled Data) - continued*

<u>File</u>	<u>GPS Time Type</u>
LD35161335.las	Adjusted GPS Time
LD35161338.las	Adjusted GPS Time
LD35161341.las	Adjusted GPS Time
LD35161344.las	Adjusted GPS Time
LD35161347.las	Adjusted GPS Time
LD35161350.las	Adjusted GPS Time
LD35161353.las	Adjusted GPS Time
LD35161356.las	Adjusted GPS Time
LD35161359.las	Adjusted GPS Time
LD35161362.las	Adjusted GPS Time
LD35161365.las	Adjusted GPS Time
LD35161368.las	Adjusted GPS Time
LD35161371.las	Adjusted GPS Time
LD35161374.las	Adjusted GPS Time
LD35161377.las	Adjusted GPS Time
LD35161380.las	Adjusted GPS Time
LD35161383.las	Adjusted GPS Time
LD35161386.las	Adjusted GPS Time
LD35161389.las	Adjusted GPS Time
LD35161392.las	Adjusted GPS Time
LD35161395.las	Adjusted GPS Time
LD35161398.las	Adjusted GPS Time
LD35161401.las	Adjusted GPS Time
LD35161404.las	Adjusted GPS Time
LD35161407.las	Adjusted GPS Time
LD35161410.las	Adjusted GPS Time
LD35161413.las	Adjusted GPS Time
LD35161416.las	Adjusted GPS Time
LD35161419.las	Adjusted GPS Time
LD35161422.las	Adjusted GPS Time
LD35161425.las	Adjusted GPS Time
LD35161428.las	Adjusted GPS Time
LD35161431.las	Adjusted GPS Time
LD35161434.las	Adjusted GPS Time
LD35161437.las	Adjusted GPS Time
LD35161440.las	Adjusted GPS Time
LD35161443.las	Adjusted GPS Time
LD35191254.las	Adjusted GPS Time
LD35191257.las	Adjusted GPS Time
LD35191260.las	Adjusted GPS Time
LD35191263.las	Adjusted GPS Time
LD35191266.las	Adjusted GPS Time
LD35191269.las	Adjusted GPS Time
LD35191272.las	Adjusted GPS Time
LD35191275.las	Adjusted GPS Time
LD35191278.las	Adjusted GPS Time
LD35191281.las	Adjusted GPS Time

## *DPH-3 Report on Time of Global Positioning System Data (Tiled Data) - continued*

<u>File</u>	<u>GPS Time Type</u>
LD35191284.las	Adjusted GPS Time
LD35191287.las	Adjusted GPS Time
LD35191290.las	Adjusted GPS Time
LD35191293.las	Adjusted GPS Time
LD35191296.las	Adjusted GPS Time
LD35191299.las	Adjusted GPS Time
LD35191302.las	Adjusted GPS Time
LD35191305.las	Adjusted GPS Time
LD35191308.las	Adjusted GPS Time
LD35191311.las	Adjusted GPS Time
LD35191314.las	Adjusted GPS Time
LD35191317.las	Adjusted GPS Time
LD35191320.las	Adjusted GPS Time
LD35191323.las	Adjusted GPS Time
LD35191326.las	Adjusted GPS Time
LD35191329.las	Adjusted GPS Time
LD35191332.las	Adjusted GPS Time
LD35191335.las	Adjusted GPS Time
LD35191338.las	Adjusted GPS Time
LD35191341.las	Adjusted GPS Time
LD35191344.las	Adjusted GPS Time
LD35191347.las	Adjusted GPS Time
LD35191350.las	Adjusted GPS Time
LD35191353.las	Adjusted GPS Time
LD35191356.las	Adjusted GPS Time
LD35191359.las	Adjusted GPS Time
LD35191362.las	Adjusted GPS Time
LD35191365.las	Adjusted GPS Time
LD35191368.las	Adjusted GPS Time
LD35191371.las	Adjusted GPS Time
LD35191374.las	Adjusted GPS Time
LD35191377.las	Adjusted GPS Time
LD35191380.las	Adjusted GPS Time
LD35191383.las	Adjusted GPS Time
LD35191386.las	Adjusted GPS Time
LD35191389.las	Adjusted GPS Time
LD35191392.las	Adjusted GPS Time
LD35191395.las	Adjusted GPS Time
LD35191398.las	Adjusted GPS Time
LD35191401.las	Adjusted GPS Time
LD35191404.las	Adjusted GPS Time
LD35191407.las	Adjusted GPS Time
LD35191410.las	Adjusted GPS Time
LD35191413.las	Adjusted GPS Time
LD35191416.las	Adjusted GPS Time
LD35191419.las	Adjusted GPS Time
LD35191422.las	Adjusted GPS Time



## *DPH-3 Report on Time of Global Positioning System Data (Tiled Data) - continued*

<u>File</u>	<u>GPS Time Type</u>
LD35191425.las	Adjusted GPS Time
LD35191428.las	Adjusted GPS Time
LD35191431.las	Adjusted GPS Time
LD35191434.las	Adjusted GPS Time
LD35191437.las	Adjusted GPS Time
LD35191440.las	Adjusted GPS Time
LD35191443.las	Adjusted GPS Time
LD35221254.las	Adjusted GPS Time
LD35221257.las	Adjusted GPS Time
LD35221260.las	Adjusted GPS Time
LD35221263.las	Adjusted GPS Time
LD35221266.las	Adjusted GPS Time
LD35221269.las	Adjusted GPS Time
LD35221272.las	Adjusted GPS Time
LD35221275.las	Adjusted GPS Time
LD35221278.las	Adjusted GPS Time
LD35221281.las	Adjusted GPS Time
LD35221284.las	Adjusted GPS Time
LD35221287.las	Adjusted GPS Time
LD35221290.las	Adjusted GPS Time
LD35221293.las	Adjusted GPS Time
LD35221296.las	Adjusted GPS Time
LD35221299.las	Adjusted GPS Time
LD35221302.las	Adjusted GPS Time
LD35221305.las	Adjusted GPS Time
LD35221308.las	Adjusted GPS Time
LD35221311.las	Adjusted GPS Time
LD35221314.las	Adjusted GPS Time
LD35221317.las	Adjusted GPS Time
LD35221320.las	Adjusted GPS Time
LD35221323.las	Adjusted GPS Time
LD35221326.las	Adjusted GPS Time
LD35221329.las	Adjusted GPS Time
LD35221332.las	Adjusted GPS Time
LD35221335.las	Adjusted GPS Time
LD35221338.las	Adjusted GPS Time
LD35221341.las	Adjusted GPS Time
LD35221344.las	Adjusted GPS Time
LD35221347.las	Adjusted GPS Time
LD35221350.las	Adjusted GPS Time
LD35221353.las	Adjusted GPS Time
LD35221356.las	Adjusted GPS Time
LD35221359.las	Adjusted GPS Time
LD35221362.las	Adjusted GPS Time
LD35221365.las	Adjusted GPS Time
LD35221368.las	Adjusted GPS Time
LD35221371.las	Adjusted GPS Time



## *DPH-3 Report on Time of Global Positioning System Data (Tiled Data) - continued*

<u>File</u>	<u>GPS Time Type</u>
LD35221374.las	Adjusted GPS Time
LD35221377.las	Adjusted GPS Time
LD35221380.las	Adjusted GPS Time
LD35221383.las	Adjusted GPS Time
LD35221386.las	Adjusted GPS Time
LD35221389.las	Adjusted GPS Time
LD35221392.las	Adjusted GPS Time
LD35221395.las	Adjusted GPS Time
LD35221398.las	Adjusted GPS Time
LD35221401.las	Adjusted GPS Time
LD35221404.las	Adjusted GPS Time
LD35221407.las	Adjusted GPS Time
LD35221410.las	Adjusted GPS Time
LD35221413.las	Adjusted GPS Time
LD35221416.las	Adjusted GPS Time
LD35221419.las	Adjusted GPS Time
LD35221422.las	Adjusted GPS Time
LD35221425.las	Adjusted GPS Time
LD35221428.las	Adjusted GPS Time
LD35221431.las	Adjusted GPS Time
LD35221434.las	Adjusted GPS Time
LD35221437.las	Adjusted GPS Time
LD35221440.las	Adjusted GPS Time
LD35221443.las	Adjusted GPS Time
LD35251254.las	Adjusted GPS Time
LD35251257.las	Adjusted GPS Time
LD35251260.las	Adjusted GPS Time
LD35251263.las	Adjusted GPS Time
LD35251266.las	Adjusted GPS Time
LD35251269.las	Adjusted GPS Time
LD35251272.las	Adjusted GPS Time
LD35251275.las	Adjusted GPS Time
LD35251278.las	Adjusted GPS Time
LD35251281.las	Adjusted GPS Time
LD35251284.las	Adjusted GPS Time
LD35251287.las	Adjusted GPS Time
LD35251290.las	Adjusted GPS Time
LD35251293.las	Adjusted GPS Time
LD35251296.las	Adjusted GPS Time
LD35251299.las	Adjusted GPS Time
LD35251302.las	Adjusted GPS Time
LD35251305.las	Adjusted GPS Time
LD35251308.las	Adjusted GPS Time
LD35251311.las	Adjusted GPS Time
LD35251314.las	Adjusted GPS Time
LD35251317.las	Adjusted GPS Time
LD35251320.las	Adjusted GPS Time

## *DPH-3 Report on Time of Global Positioning System Data (Tiled Data) - continued*

<u>File</u>	<u>GPS Time Type</u>
LD35251323.las	Adjusted GPS Time
LD35251326.las	Adjusted GPS Time
LD35251329.las	Adjusted GPS Time
LD35251332.las	Adjusted GPS Time
LD35251335.las	Adjusted GPS Time
LD35251338.las	Adjusted GPS Time
LD35251341.las	Adjusted GPS Time
LD35251344.las	Adjusted GPS Time
LD35251347.las	Adjusted GPS Time
LD35251350.las	Adjusted GPS Time
LD35251353.las	Adjusted GPS Time
LD35251356.las	Adjusted GPS Time
LD35251359.las	Adjusted GPS Time
LD35251362.las	Adjusted GPS Time
LD35251365.las	Adjusted GPS Time
LD35251368.las	Adjusted GPS Time
LD35251371.las	Adjusted GPS Time
LD35251374.las	Adjusted GPS Time
LD35251377.las	Adjusted GPS Time
LD35251380.las	Adjusted GPS Time
LD35251383.las	Adjusted GPS Time
LD35251386.las	Adjusted GPS Time
LD35251389.las	Adjusted GPS Time
LD35251392.las	Adjusted GPS Time
LD35251395.las	Adjusted GPS Time
LD35251398.las	Adjusted GPS Time
LD35251401.las	Adjusted GPS Time
LD35251404.las	Adjusted GPS Time
LD35251407.las	Adjusted GPS Time
LD35251410.las	Adjusted GPS Time
LD35251413.las	Adjusted GPS Time
LD35251416.las	Adjusted GPS Time
LD35251419.las	Adjusted GPS Time
LD35251422.las	Adjusted GPS Time
LD35251425.las	Adjusted GPS Time
LD35251428.las	Adjusted GPS Time
LD35251431.las	Adjusted GPS Time
LD35251434.las	Adjusted GPS Time
LD35251437.las	Adjusted GPS Time
LD35251440.las	Adjusted GPS Time
LD35251443.las	Adjusted GPS Time
LD35281254.las	Adjusted GPS Time
LD35281257.las	Adjusted GPS Time
LD35281260.las	Adjusted GPS Time
LD35281263.las	Adjusted GPS Time
LD35281266.las	Adjusted GPS Time
LD35281269.las	Adjusted GPS Time

## *DPH-3 Report on Time of Global Positioning System Data (Tiled Data) - continued*

<u>File</u>	<u>GPS Time Type</u>
LD35281272.las	Adjusted GPS Time
LD35281275.las	Adjusted GPS Time
LD35281278.las	Adjusted GPS Time
LD35281281.las	Adjusted GPS Time
LD35281284.las	Adjusted GPS Time
LD35281287.las	Adjusted GPS Time
LD35281290.las	Adjusted GPS Time
LD35281293.las	Adjusted GPS Time
LD35281296.las	Adjusted GPS Time
LD35281299.las	Adjusted GPS Time
LD35281302.las	Adjusted GPS Time
LD35281305.las	Adjusted GPS Time
LD35281308.las	Adjusted GPS Time
LD35281311.las	Adjusted GPS Time
LD35281314.las	Adjusted GPS Time
LD35281317.las	Adjusted GPS Time
LD35281320.las	Adjusted GPS Time
LD35281323.las	Adjusted GPS Time
LD35281326.las	Adjusted GPS Time
LD35281329.las	Adjusted GPS Time
LD35281332.las	Adjusted GPS Time
LD35281335.las	Adjusted GPS Time
LD35281338.las	Adjusted GPS Time
LD35281341.las	Adjusted GPS Time
LD35281344.las	Adjusted GPS Time
LD35281347.las	Adjusted GPS Time
LD35281350.las	Adjusted GPS Time
LD35281353.las	Adjusted GPS Time
LD35281356.las	Adjusted GPS Time
LD35281359.las	Adjusted GPS Time
LD35281362.las	Adjusted GPS Time
LD35281365.las	Adjusted GPS Time
LD35281368.las	Adjusted GPS Time
LD35281371.las	Adjusted GPS Time
LD35281374.las	Adjusted GPS Time
LD35281377.las	Adjusted GPS Time
LD35281380.las	Adjusted GPS Time
LD35281383.las	Adjusted GPS Time
LD35281386.las	Adjusted GPS Time
LD35281389.las	Adjusted GPS Time
LD35281392.las	Adjusted GPS Time
LD35281395.las	Adjusted GPS Time
LD35281398.las	Adjusted GPS Time
LD35281401.las	Adjusted GPS Time
LD35281404.las	Adjusted GPS Time
LD35281407.las	Adjusted GPS Time
LD35281410.las	Adjusted GPS Time

## *DPH-3 Report on Time of Global Positioning System Data (Tiled Data) - continued*

<u>File</u>	<u>GPS Time Type</u>
LD35281413.las	Adjusted GPS Time
LD35281416.las	Adjusted GPS Time
LD35281419.las	Adjusted GPS Time
LD35281422.las	Adjusted GPS Time
LD35281425.las	Adjusted GPS Time
LD35281428.las	Adjusted GPS Time
LD35281431.las	Adjusted GPS Time
LD35281434.las	Adjusted GPS Time
LD35281437.las	Adjusted GPS Time
LD35281440.las	Adjusted GPS Time
LD35281443.las	Adjusted GPS Time
LD35311254.las	Adjusted GPS Time
LD35311257.las	Adjusted GPS Time
LD35311260.las	Adjusted GPS Time
LD35311263.las	Adjusted GPS Time
LD35311266.las	Adjusted GPS Time
LD35311269.las	Adjusted GPS Time
LD35311272.las	Adjusted GPS Time
LD35311275.las	Adjusted GPS Time
LD35311278.las	Adjusted GPS Time
LD35311281.las	Adjusted GPS Time
LD35311284.las	Adjusted GPS Time
LD35311287.las	Adjusted GPS Time
LD35311290.las	Adjusted GPS Time
LD35311293.las	Adjusted GPS Time
LD35311296.las	Adjusted GPS Time
LD35311299.las	Adjusted GPS Time
LD35311302.las	Adjusted GPS Time
LD35311305.las	Adjusted GPS Time
LD35311308.las	Adjusted GPS Time
LD35311311.las	Adjusted GPS Time
LD35311314.las	Adjusted GPS Time
LD35311317.las	Adjusted GPS Time
LD35311320.las	Adjusted GPS Time
LD35311323.las	Adjusted GPS Time
LD35311326.las	Adjusted GPS Time
LD35311329.las	Adjusted GPS Time
LD35311332.las	Adjusted GPS Time
LD35311335.las	Adjusted GPS Time
LD35311338.las	Adjusted GPS Time
LD35311341.las	Adjusted GPS Time
LD35311344.las	Adjusted GPS Time
LD35311347.las	Adjusted GPS Time
LD35311350.las	Adjusted GPS Time
LD35311353.las	Adjusted GPS Time
LD35311356.las	Adjusted GPS Time
LD35311359.las	Adjusted GPS Time

## *DPH-3 Report on Time of Global Positioning System Data (Tiled Data) - continued*

<u>File</u>	<u>GPS Time Type</u>
LD35311362.las	Adjusted GPS Time
LD35311365.las	Adjusted GPS Time
LD35311368.las	Adjusted GPS Time
LD35311371.las	Adjusted GPS Time
LD35311374.las	Adjusted GPS Time
LD35311377.las	Adjusted GPS Time
LD35311380.las	Adjusted GPS Time
LD35311383.las	Adjusted GPS Time
LD35311386.las	Adjusted GPS Time
LD35311389.las	Adjusted GPS Time
LD35311392.las	Adjusted GPS Time
LD35311395.las	Adjusted GPS Time
LD35311398.las	Adjusted GPS Time
LD35311401.las	Adjusted GPS Time
LD35311404.las	Adjusted GPS Time
LD35311407.las	Adjusted GPS Time
LD35311410.las	Adjusted GPS Time
LD35311413.las	Adjusted GPS Time
LD35311416.las	Adjusted GPS Time
LD35311419.las	Adjusted GPS Time
LD35311422.las	Adjusted GPS Time
LD35311425.las	Adjusted GPS Time
LD35311428.las	Adjusted GPS Time
LD35311431.las	Adjusted GPS Time
LD35311434.las	Adjusted GPS Time
LD35311437.las	Adjusted GPS Time
LD35311440.las	Adjusted GPS Time
LD35311443.las	Adjusted GPS Time
LD35341254.las	Adjusted GPS Time
LD35341257.las	Adjusted GPS Time
LD35341260.las	Adjusted GPS Time
LD35341263.las	Adjusted GPS Time
LD35341266.las	Adjusted GPS Time
LD35341269.las	Adjusted GPS Time
LD35341272.las	Adjusted GPS Time
LD35341275.las	Adjusted GPS Time
LD35341278.las	Adjusted GPS Time
LD35341281.las	Adjusted GPS Time
LD35341284.las	Adjusted GPS Time
LD35341287.las	Adjusted GPS Time
LD35341290.las	Adjusted GPS Time
LD35341293.las	Adjusted GPS Time
LD35341296.las	Adjusted GPS Time
LD35341299.las	Adjusted GPS Time
LD35341302.las	Adjusted GPS Time
LD35341305.las	Adjusted GPS Time
LD35341308.las	Adjusted GPS Time

## *DPH-3 Report on Time of Global Positioning System Data (Tiled Data) - continued*

<u>File</u>	<u>GPS Time Type</u>
LD35341311.las	Adjusted GPS Time
LD35341314.las	Adjusted GPS Time
LD35341317.las	Adjusted GPS Time
LD35341320.las	Adjusted GPS Time
LD35341323.las	Adjusted GPS Time
LD35341326.las	Adjusted GPS Time
LD35341329.las	Adjusted GPS Time
LD35341332.las	Adjusted GPS Time
LD35341335.las	Adjusted GPS Time
LD35341338.las	Adjusted GPS Time
LD35341341.las	Adjusted GPS Time
LD35341344.las	Adjusted GPS Time
LD35341347.las	Adjusted GPS Time
LD35341350.las	Adjusted GPS Time
LD35341353.las	Adjusted GPS Time
LD35341356.las	Adjusted GPS Time
LD35341359.las	Adjusted GPS Time
LD35341362.las	Adjusted GPS Time
LD35341365.las	Adjusted GPS Time
LD35341368.las	Adjusted GPS Time
LD35341371.las	Adjusted GPS Time
LD35341374.las	Adjusted GPS Time
LD35341377.las	Adjusted GPS Time
LD35341380.las	Adjusted GPS Time
LD35341383.las	Adjusted GPS Time
LD35341386.las	Adjusted GPS Time
LD35341389.las	Adjusted GPS Time
LD35341392.las	Adjusted GPS Time
LD35341395.las	Adjusted GPS Time
LD35341398.las	Adjusted GPS Time
LD35341401.las	Adjusted GPS Time
LD35341404.las	Adjusted GPS Time
LD35341407.las	Adjusted GPS Time
LD35341410.las	Adjusted GPS Time
LD35341413.las	Adjusted GPS Time
LD35341416.las	Adjusted GPS Time
LD35341419.las	Adjusted GPS Time
LD35341422.las	Adjusted GPS Time
LD35341425.las	Adjusted GPS Time
LD35341428.las	Adjusted GPS Time
LD35341431.las	Adjusted GPS Time
LD35341434.las	Adjusted GPS Time
LD35341437.las	Adjusted GPS Time
LD35341440.las	Adjusted GPS Time
LD35341443.las	Adjusted GPS Time
LD35371254.las	Adjusted GPS Time
LD35371257.las	Adjusted GPS Time

## *DPH-3 Report on Time of Global Positioning System Data (Tiled Data) - continued*

<u>File</u>	<u>GPS Time Type</u>
LD35371260.las	Adjusted GPS Time
LD35371263.las	Adjusted GPS Time
LD35371266.las	Adjusted GPS Time
LD35371269.las	Adjusted GPS Time
LD35371272.las	Adjusted GPS Time
LD35371275.las	Adjusted GPS Time
LD35371278.las	Adjusted GPS Time
LD35371281.las	Adjusted GPS Time
LD35371284.las	Adjusted GPS Time
LD35371287.las	Adjusted GPS Time
LD35371290.las	Adjusted GPS Time
LD35371293.las	Adjusted GPS Time
LD35371296.las	Adjusted GPS Time
LD35371299.las	Adjusted GPS Time
LD35371302.las	Adjusted GPS Time
LD35371305.las	Adjusted GPS Time
LD35371308.las	Adjusted GPS Time
LD35371311.las	Adjusted GPS Time
LD35371314.las	Adjusted GPS Time
LD35371317.las	Adjusted GPS Time
LD35371320.las	Adjusted GPS Time
LD35371323.las	Adjusted GPS Time
LD35371326.las	Adjusted GPS Time
LD35371329.las	Adjusted GPS Time
LD35371332.las	Adjusted GPS Time
LD35371335.las	Adjusted GPS Time
LD35371338.las	Adjusted GPS Time
LD35371341.las	Adjusted GPS Time
LD35371344.las	Adjusted GPS Time
LD35371347.las	Adjusted GPS Time
LD35371350.las	Adjusted GPS Time
LD35371353.las	Adjusted GPS Time
LD35371356.las	Adjusted GPS Time
LD35371359.las	Adjusted GPS Time
LD35371362.las	Adjusted GPS Time
LD35371365.las	Adjusted GPS Time
LD35371368.las	Adjusted GPS Time
LD35371371.las	Adjusted GPS Time
LD35371374.las	Adjusted GPS Time
LD35371377.las	Adjusted GPS Time
LD35371380.las	Adjusted GPS Time
LD35371383.las	Adjusted GPS Time
LD35371386.las	Adjusted GPS Time
LD35371389.las	Adjusted GPS Time
LD35371392.las	Adjusted GPS Time
LD35371395.las	Adjusted GPS Time
LD35371398.las	Adjusted GPS Time



## *DPH-3 Report on Time of Global Positioning System Data (Tiled Data) - continued*

<u>File</u>	<u>GPS Time Type</u>
LD35371401.las	Adjusted GPS Time
LD35371404.las	Adjusted GPS Time
LD35371407.las	Adjusted GPS Time
LD35371410.las	Adjusted GPS Time
LD35371413.las	Adjusted GPS Time
LD35371416.las	Adjusted GPS Time
LD35371419.las	Adjusted GPS Time
LD35371422.las	Adjusted GPS Time
LD35371425.las	Adjusted GPS Time
LD35371428.las	Adjusted GPS Time
LD35371431.las	Adjusted GPS Time
LD35371434.las	Adjusted GPS Time
LD35371437.las	Adjusted GPS Time
LD35371440.las	Adjusted GPS Time
LD35371443.las	Adjusted GPS Time
LD35401254.las	Adjusted GPS Time
LD35401257.las	Adjusted GPS Time
LD35401260.las	Adjusted GPS Time
LD35401263.las	Adjusted GPS Time
LD35401266.las	Adjusted GPS Time
LD35401269.las	Adjusted GPS Time
LD35401272.las	Adjusted GPS Time
LD35401275.las	Adjusted GPS Time
LD35401278.las	Adjusted GPS Time
LD35401281.las	Adjusted GPS Time
LD35401284.las	Adjusted GPS Time
LD35401287.las	Adjusted GPS Time
LD35401290.las	Adjusted GPS Time
LD35401293.las	Adjusted GPS Time
LD35401296.las	Adjusted GPS Time
LD35401299.las	Adjusted GPS Time
LD35401302.las	Adjusted GPS Time
LD35401305.las	Adjusted GPS Time
LD35401308.las	Adjusted GPS Time
LD35401311.las	Adjusted GPS Time
LD35401314.las	Adjusted GPS Time
LD35401317.las	Adjusted GPS Time
LD35401320.las	Adjusted GPS Time
LD35401323.las	Adjusted GPS Time
LD35401326.las	Adjusted GPS Time
LD35401329.las	Adjusted GPS Time
LD35401332.las	Adjusted GPS Time
LD35401335.las	Adjusted GPS Time
LD35401338.las	Adjusted GPS Time
LD35401341.las	Adjusted GPS Time
LD35401344.las	Adjusted GPS Time
LD35401347.las	Adjusted GPS Time



## *DPH-3 Report on Time of Global Positioning System Data (Tiled Data) - continued*

<u>File</u>	<u>GPS Time Type</u>
LD35401350.las	Adjusted GPS Time
LD35401353.las	Adjusted GPS Time
LD35401356.las	Adjusted GPS Time
LD35401359.las	Adjusted GPS Time
LD35401362.las	Adjusted GPS Time
LD35401365.las	Adjusted GPS Time
LD35401368.las	Adjusted GPS Time
LD35401371.las	Adjusted GPS Time
LD35401374.las	Adjusted GPS Time
LD35401377.las	Adjusted GPS Time
LD35401380.las	Adjusted GPS Time
LD35401383.las	Adjusted GPS Time
LD35401386.las	Adjusted GPS Time
LD35401389.las	Adjusted GPS Time
LD35401392.las	Adjusted GPS Time
LD35401395.las	Adjusted GPS Time
LD35401398.las	Adjusted GPS Time
LD35401401.las	Adjusted GPS Time
LD35401404.las	Adjusted GPS Time
LD35401407.las	Adjusted GPS Time
LD35401410.las	Adjusted GPS Time
LD35401413.las	Adjusted GPS Time
LD35401416.las	Adjusted GPS Time
LD35401419.las	Adjusted GPS Time
LD35401422.las	Adjusted GPS Time
LD35401425.las	Adjusted GPS Time
LD35401428.las	Adjusted GPS Time
LD35401431.las	Adjusted GPS Time
LD35401434.las	Adjusted GPS Time
LD35401437.las	Adjusted GPS Time
LD35401440.las	Adjusted GPS Time
LD35401443.las	Adjusted GPS Time
LD35431254.las	Adjusted GPS Time
LD35431257.las	Adjusted GPS Time
LD35431260.las	Adjusted GPS Time
LD35431263.las	Adjusted GPS Time
LD35431266.las	Adjusted GPS Time
LD35431269.las	Adjusted GPS Time
LD35431272.las	Adjusted GPS Time
LD35431275.las	Adjusted GPS Time
LD35431278.las	Adjusted GPS Time
LD35431281.las	Adjusted GPS Time
LD35431284.las	Adjusted GPS Time
LD35431287.las	Adjusted GPS Time
LD35431290.las	Adjusted GPS Time
LD35431293.las	Adjusted GPS Time
LD35431296.las	Adjusted GPS Time

## *DPH-3 Report on Time of Global Positioning System Data (Tiled Data) - continued*

<u>File</u>	<u>GPS Time Type</u>
LD35431299.las	Adjusted GPS Time
LD35431302.las	Adjusted GPS Time
LD35431305.las	Adjusted GPS Time
LD35431308.las	Adjusted GPS Time
LD35431311.las	Adjusted GPS Time
LD35431314.las	Adjusted GPS Time
LD35431317.las	Adjusted GPS Time
LD35431320.las	Adjusted GPS Time
LD35431323.las	Adjusted GPS Time
LD35431326.las	Adjusted GPS Time
LD35431329.las	Adjusted GPS Time
LD35431332.las	Adjusted GPS Time
LD35431335.las	Adjusted GPS Time
LD35431338.las	Adjusted GPS Time
LD35431341.las	Adjusted GPS Time
LD35431344.las	Adjusted GPS Time
LD35431347.las	Adjusted GPS Time
LD35431350.las	Adjusted GPS Time
LD35431353.las	Adjusted GPS Time
LD35431356.las	Adjusted GPS Time
LD35431359.las	Adjusted GPS Time
LD35431362.las	Adjusted GPS Time
LD35431365.las	Adjusted GPS Time
LD35431368.las	Adjusted GPS Time
LD35431371.las	Adjusted GPS Time
LD35431374.las	Adjusted GPS Time
LD35431377.las	Adjusted GPS Time
LD35431380.las	Adjusted GPS Time
LD35431383.las	Adjusted GPS Time
LD35431386.las	Adjusted GPS Time
LD35431389.las	Adjusted GPS Time
LD35431392.las	Adjusted GPS Time
LD35431395.las	Adjusted GPS Time
LD35431398.las	Adjusted GPS Time
LD35431401.las	Adjusted GPS Time
LD35431404.las	Adjusted GPS Time
LD35431407.las	Adjusted GPS Time
LD35431410.las	Adjusted GPS Time
LD35431413.las	Adjusted GPS Time
LD35431416.las	Adjusted GPS Time
LD35431419.las	Adjusted GPS Time
LD35431422.las	Adjusted GPS Time
LD35431425.las	Adjusted GPS Time
LD35431428.las	Adjusted GPS Time
LD35431431.las	Adjusted GPS Time
LD35431434.las	Adjusted GPS Time
LD35431437.las	Adjusted GPS Time

## *DPH-3 Report on Time of Global Positioning System Data (Tiled Data) - continued*

<u>File</u>	<u>GPS Time Type</u>
LD35431440.las	Adjusted GPS Time
LD35431443.las	Adjusted GPS Time
LD35461254.las	Adjusted GPS Time
LD35461257.las	Adjusted GPS Time
LD35461260.las	Adjusted GPS Time
LD35461263.las	Adjusted GPS Time
LD35461266.las	Adjusted GPS Time
LD35461269.las	Adjusted GPS Time
LD35461272.las	Adjusted GPS Time
LD35461275.las	Adjusted GPS Time
LD35461278.las	Adjusted GPS Time
LD35461281.las	Adjusted GPS Time
LD35461284.las	Adjusted GPS Time
LD35461287.las	Adjusted GPS Time
LD35461290.las	Adjusted GPS Time
LD35461293.las	Adjusted GPS Time
LD35461296.las	Adjusted GPS Time
LD35461299.las	Adjusted GPS Time
LD35461302.las	Adjusted GPS Time
LD35461305.las	Adjusted GPS Time
LD35461308.las	Adjusted GPS Time
LD35461311.las	Adjusted GPS Time
LD35461314.las	Adjusted GPS Time
LD35461317.las	Adjusted GPS Time
LD35461320.las	Adjusted GPS Time
LD35461323.las	Adjusted GPS Time
LD35461326.las	Adjusted GPS Time
LD35461329.las	Adjusted GPS Time
LD35461332.las	Adjusted GPS Time
LD35461335.las	Adjusted GPS Time
LD35461338.las	Adjusted GPS Time
LD35461341.las	Adjusted GPS Time
LD35461344.las	Adjusted GPS Time
LD35461347.las	Adjusted GPS Time
LD35461350.las	Adjusted GPS Time
LD35461353.las	Adjusted GPS Time
LD35461356.las	Adjusted GPS Time
LD35461359.las	Adjusted GPS Time
LD35461362.las	Adjusted GPS Time
LD35461365.las	Adjusted GPS Time
LD35461368.las	Adjusted GPS Time
LD35461371.las	Adjusted GPS Time
LD35461374.las	Adjusted GPS Time
LD35461377.las	Adjusted GPS Time
LD35461380.las	Adjusted GPS Time
LD35461383.las	Adjusted GPS Time
LD35461386.las	Adjusted GPS Time

## *DPH-3 Report on Time of Global Positioning System Data (Tiled Data) - continued*

<u>File</u>	<u>GPS Time Type</u>
LD35461389.las	Adjusted GPS Time
LD35461392.las	Adjusted GPS Time
LD35461395.las	Adjusted GPS Time
LD35461398.las	Adjusted GPS Time
LD35461401.las	Adjusted GPS Time
LD35461404.las	Adjusted GPS Time
LD35461407.las	Adjusted GPS Time
LD35461410.las	Adjusted GPS Time
LD35461413.las	Adjusted GPS Time
LD35461416.las	Adjusted GPS Time
LD35461419.las	Adjusted GPS Time
LD35461422.las	Adjusted GPS Time
LD35461425.las	Adjusted GPS Time
LD35461428.las	Adjusted GPS Time
LD35461431.las	Adjusted GPS Time
LD35461434.las	Adjusted GPS Time
LD35461437.las	Adjusted GPS Time
LD35461440.las	Adjusted GPS Time
LD35461443.las	Adjusted GPS Time
LD35491254.las	Adjusted GPS Time
LD35491257.las	Adjusted GPS Time
LD35491260.las	Adjusted GPS Time
LD35491263.las	Adjusted GPS Time
LD35491266.las	Adjusted GPS Time
LD35491269.las	Adjusted GPS Time
LD35491272.las	Adjusted GPS Time
LD35491275.las	Adjusted GPS Time
LD35491278.las	Adjusted GPS Time
LD35491281.las	Adjusted GPS Time
LD35491284.las	Adjusted GPS Time
LD35491287.las	Adjusted GPS Time
LD35491290.las	Adjusted GPS Time
LD35491293.las	Adjusted GPS Time
LD35491296.las	Adjusted GPS Time
LD35491299.las	Adjusted GPS Time
LD35491302.las	Adjusted GPS Time
LD35491305.las	Adjusted GPS Time
LD35491308.las	Adjusted GPS Time
LD35491311.las	Adjusted GPS Time
LD35491314.las	Adjusted GPS Time
LD35491317.las	Adjusted GPS Time
LD35491320.las	Adjusted GPS Time
LD35491323.las	Adjusted GPS Time
LD35491326.las	Adjusted GPS Time
LD35491329.las	Adjusted GPS Time
LD35491332.las	Adjusted GPS Time
LD35491335.las	Adjusted GPS Time

## *DPH-3 Report on Time of Global Positioning System Data (Tiled Data) - continued*

<u>File</u>	<u>GPS Time Type</u>
LD35491338.las	Adjusted GPS Time
LD35491341.las	Adjusted GPS Time
LD35491344.las	Adjusted GPS Time
LD35491347.las	Adjusted GPS Time
LD35491350.las	Adjusted GPS Time
LD35491353.las	Adjusted GPS Time
LD35491356.las	Adjusted GPS Time
LD35491359.las	Adjusted GPS Time
LD35491362.las	Adjusted GPS Time
LD35491365.las	Adjusted GPS Time
LD35491368.las	Adjusted GPS Time
LD35491371.las	Adjusted GPS Time
LD35491374.las	Adjusted GPS Time
LD35491377.las	Adjusted GPS Time
LD35491380.las	Adjusted GPS Time
LD35491383.las	Adjusted GPS Time
LD35491386.las	Adjusted GPS Time
LD35491389.las	Adjusted GPS Time
LD35491392.las	Adjusted GPS Time
LD35491395.las	Adjusted GPS Time
LD35491398.las	Adjusted GPS Time
LD35491401.las	Adjusted GPS Time
LD35491404.las	Adjusted GPS Time
LD35491407.las	Adjusted GPS Time
LD35491410.las	Adjusted GPS Time
LD35491413.las	Adjusted GPS Time
LD35491416.las	Adjusted GPS Time
LD35491419.las	Adjusted GPS Time
LD35491422.las	Adjusted GPS Time
LD35491425.las	Adjusted GPS Time
LD35491428.las	Adjusted GPS Time
LD35491431.las	Adjusted GPS Time
LD35491434.las	Adjusted GPS Time
LD35491437.las	Adjusted GPS Time
LD35491440.las	Adjusted GPS Time
LD35491443.las	Adjusted GPS Time
LD35521254.las	Adjusted GPS Time
LD35521257.las	Adjusted GPS Time
LD35521260.las	Adjusted GPS Time
LD35521263.las	Adjusted GPS Time
LD35521266.las	Adjusted GPS Time
LD35521269.las	Adjusted GPS Time
LD35521272.las	Adjusted GPS Time
LD35521275.las	Adjusted GPS Time
LD35521278.las	Adjusted GPS Time
LD35521281.las	Adjusted GPS Time
LD35521284.las	Adjusted GPS Time

## *DPH-3 Report on Time of Global Positioning System Data (Tiled Data) - continued*

<u>File</u>	<u>GPS Time Type</u>
LD35521287.las	Adjusted GPS Time
LD35521290.las	Adjusted GPS Time
LD35521293.las	Adjusted GPS Time
LD35521296.las	Adjusted GPS Time
LD35521299.las	Adjusted GPS Time
LD35521302.las	Adjusted GPS Time
LD35521305.las	Adjusted GPS Time
LD35521308.las	Adjusted GPS Time
LD35521311.las	Adjusted GPS Time
LD35521314.las	Adjusted GPS Time
LD35521317.las	Adjusted GPS Time
LD35521320.las	Adjusted GPS Time
LD35521323.las	Adjusted GPS Time
LD35521326.las	Adjusted GPS Time
LD35521329.las	Adjusted GPS Time
LD35521332.las	Adjusted GPS Time
LD35521335.las	Adjusted GPS Time
LD35521338.las	Adjusted GPS Time
LD35521341.las	Adjusted GPS Time
LD35521344.las	Adjusted GPS Time
LD35521347.las	Adjusted GPS Time
LD35521350.las	Adjusted GPS Time
LD35521353.las	Adjusted GPS Time
LD35521356.las	Adjusted GPS Time
LD35521359.las	Adjusted GPS Time
LD35521362.las	Adjusted GPS Time
LD35521365.las	Adjusted GPS Time
LD35521368.las	Adjusted GPS Time
LD35521371.las	Adjusted GPS Time
LD35521374.las	Adjusted GPS Time
LD35521377.las	Adjusted GPS Time
LD35521380.las	Adjusted GPS Time
LD35521383.las	Adjusted GPS Time
LD35521386.las	Adjusted GPS Time
LD35521389.las	Adjusted GPS Time
LD35521392.las	Adjusted GPS Time
LD35521395.las	Adjusted GPS Time
LD35521398.las	Adjusted GPS Time
LD35521401.las	Adjusted GPS Time
LD35521404.las	Adjusted GPS Time
LD35521407.las	Adjusted GPS Time
LD35521410.las	Adjusted GPS Time
LD35521413.las	Adjusted GPS Time
LD35521416.las	Adjusted GPS Time
LD35521419.las	Adjusted GPS Time
LD35521422.las	Adjusted GPS Time
LD35521425.las	Adjusted GPS Time

## *DPH-3 Report on Time of Global Positioning System Data (Tiled Data) - continued*

<u>File</u>	<u>GPS Time Type</u>
LD35521428.las	Adjusted GPS Time
LD35521431.las	Adjusted GPS Time
LD35521434.las	Adjusted GPS Time
LD35521437.las	Adjusted GPS Time
LD35521440.las	Adjusted GPS Time
LD35521443.las	Adjusted GPS Time
LD35551254.las	Adjusted GPS Time
LD35551257.las	Adjusted GPS Time
LD35551260.las	Adjusted GPS Time
LD35551263.las	Adjusted GPS Time
LD35551266.las	Adjusted GPS Time
LD35551269.las	Adjusted GPS Time
LD35551272.las	Adjusted GPS Time
LD35551275.las	Adjusted GPS Time
LD35551278.las	Adjusted GPS Time
LD35551281.las	Adjusted GPS Time
LD35551284.las	Adjusted GPS Time
LD35551287.las	Adjusted GPS Time
LD35551290.las	Adjusted GPS Time
LD35551293.las	Adjusted GPS Time
LD35551296.las	Adjusted GPS Time
LD35551299.las	Adjusted GPS Time
LD35551302.las	Adjusted GPS Time
LD35551305.las	Adjusted GPS Time
LD35551308.las	Adjusted GPS Time
LD35551311.las	Adjusted GPS Time
LD35551314.las	Adjusted GPS Time
LD35551317.las	Adjusted GPS Time
LD35551320.las	Adjusted GPS Time
LD35551323.las	Adjusted GPS Time
LD35551326.las	Adjusted GPS Time
LD35551329.las	Adjusted GPS Time
LD35551332.las	Adjusted GPS Time
LD35551335.las	Adjusted GPS Time
LD35551338.las	Adjusted GPS Time
LD35551341.las	Adjusted GPS Time
LD35551344.las	Adjusted GPS Time
LD35551347.las	Adjusted GPS Time
LD35551350.las	Adjusted GPS Time
LD35551353.las	Adjusted GPS Time
LD35551356.las	Adjusted GPS Time
LD35551359.las	Adjusted GPS Time
LD35551362.las	Adjusted GPS Time
LD35551365.las	Adjusted GPS Time
LD35551368.las	Adjusted GPS Time
LD35551371.las	Adjusted GPS Time
LD35551374.las	Adjusted GPS Time



## *DPH-3 Report on Time of Global Positioning System Data (Tiled Data) - continued*

<u>File</u>	<u>GPS Time Type</u>
LD35551377.las	Adjusted GPS Time
LD35551380.las	Adjusted GPS Time
LD35551383.las	Adjusted GPS Time
LD35551386.las	Adjusted GPS Time
LD35551389.las	Adjusted GPS Time
LD35551392.las	Adjusted GPS Time
LD35551395.las	Adjusted GPS Time
LD35551398.las	Adjusted GPS Time
LD35551401.las	Adjusted GPS Time
LD35551404.las	Adjusted GPS Time
LD35551407.las	Adjusted GPS Time
LD35551410.las	Adjusted GPS Time
LD35551413.las	Adjusted GPS Time
LD35551416.las	Adjusted GPS Time
LD35551419.las	Adjusted GPS Time
LD35551422.las	Adjusted GPS Time
LD35551425.las	Adjusted GPS Time
LD35551428.las	Adjusted GPS Time
LD35551431.las	Adjusted GPS Time
LD35551434.las	Adjusted GPS Time
LD35551437.las	Adjusted GPS Time
LD35551440.las	Adjusted GPS Time
LD35551443.las	Adjusted GPS Time
LD35581254.las	Adjusted GPS Time
LD35581257.las	Adjusted GPS Time
LD35581260.las	Adjusted GPS Time
LD35581263.las	Adjusted GPS Time
LD35581266.las	Adjusted GPS Time
LD35581269.las	Adjusted GPS Time
LD35581272.las	Adjusted GPS Time
LD35581275.las	Adjusted GPS Time
LD35581278.las	Adjusted GPS Time
LD35581281.las	Adjusted GPS Time
LD35581284.las	Adjusted GPS Time
LD35581287.las	Adjusted GPS Time
LD35581290.las	Adjusted GPS Time
LD35581293.las	Adjusted GPS Time
LD35581296.las	Adjusted GPS Time
LD35581299.las	Adjusted GPS Time
LD35581302.las	Adjusted GPS Time
LD35581305.las	Adjusted GPS Time
LD35581308.las	Adjusted GPS Time
LD35581311.las	Adjusted GPS Time
LD35581314.las	Adjusted GPS Time
LD35581317.las	Adjusted GPS Time
LD35581320.las	Adjusted GPS Time
LD35581323.las	Adjusted GPS Time



## *DPH-3 Report on Time of Global Positioning System Data (Tiled Data) - continued*

<u>File</u>	<u>GPS Time Type</u>
LD35581326.las	Adjusted GPS Time
LD35581329.las	Adjusted GPS Time
LD35581332.las	Adjusted GPS Time
LD35581335.las	Adjusted GPS Time
LD35581338.las	Adjusted GPS Time
LD35581341.las	Adjusted GPS Time
LD35581344.las	Adjusted GPS Time
LD35581347.las	Adjusted GPS Time
LD35581350.las	Adjusted GPS Time
LD35581353.las	Adjusted GPS Time
LD35581356.las	Adjusted GPS Time
LD35581359.las	Adjusted GPS Time
LD35581362.las	Adjusted GPS Time
LD35581365.las	Adjusted GPS Time
LD35581368.las	Adjusted GPS Time
LD35581371.las	Adjusted GPS Time
LD35581374.las	Adjusted GPS Time
LD35581377.las	Adjusted GPS Time
LD35581380.las	Adjusted GPS Time
LD35581383.las	Adjusted GPS Time
LD35581386.las	Adjusted GPS Time
LD35581389.las	Adjusted GPS Time
LD35581392.las	Adjusted GPS Time
LD35581395.las	Adjusted GPS Time
LD35581398.las	Adjusted GPS Time
LD35581401.las	Adjusted GPS Time
LD35581404.las	Adjusted GPS Time
LD35581407.las	Adjusted GPS Time
LD35581410.las	Adjusted GPS Time
LD35581413.las	Adjusted GPS Time
LD35581416.las	Adjusted GPS Time
LD35581419.las	Adjusted GPS Time
LD35581422.las	Adjusted GPS Time
LD35581425.las	Adjusted GPS Time
LD35581428.las	Adjusted GPS Time
LD35581431.las	Adjusted GPS Time
LD35581434.las	Adjusted GPS Time
LD35581437.las	Adjusted GPS Time
LD35581440.las	Adjusted GPS Time
LD35581443.las	Adjusted GPS Time
LD35611254.las	Adjusted GPS Time
LD35611257.las	Adjusted GPS Time
LD35611260.las	Adjusted GPS Time
LD35611263.las	Adjusted GPS Time
LD35611266.las	Adjusted GPS Time
LD35611269.las	Adjusted GPS Time
LD35611272.las	Adjusted GPS Time

## *DPH-3 Report on Time of Global Positioning System Data (Tiled Data) - continued*

<u>File</u>	<u>GPS Time Type</u>
LD35611275.las	Adjusted GPS Time
LD35611278.las	Adjusted GPS Time
LD35611281.las	Adjusted GPS Time
LD35611284.las	Adjusted GPS Time
LD35611287.las	Adjusted GPS Time
LD35611290.las	Adjusted GPS Time
LD35611293.las	Adjusted GPS Time
LD35611296.las	Adjusted GPS Time
LD35611299.las	Adjusted GPS Time
LD35611302.las	Adjusted GPS Time
LD35611305.las	Adjusted GPS Time
LD35611308.las	Adjusted GPS Time
LD35611311.las	Adjusted GPS Time
LD35611314.las	Adjusted GPS Time
LD35611317.las	Adjusted GPS Time
LD35611320.las	Adjusted GPS Time
LD35611323.las	Adjusted GPS Time
LD35611326.las	Adjusted GPS Time
LD35611329.las	Adjusted GPS Time
LD35611332.las	Adjusted GPS Time
LD35611335.las	Adjusted GPS Time
LD35611338.las	Adjusted GPS Time
LD35611341.las	Adjusted GPS Time
LD35611344.las	Adjusted GPS Time
LD35611347.las	Adjusted GPS Time
LD35611350.las	Adjusted GPS Time
LD35611353.las	Adjusted GPS Time
LD35611356.las	Adjusted GPS Time
LD35611359.las	Adjusted GPS Time
LD35611362.las	Adjusted GPS Time
LD35611365.las	Adjusted GPS Time
LD35611368.las	Adjusted GPS Time
LD35611371.las	Adjusted GPS Time
LD35611374.las	Adjusted GPS Time
LD35611377.las	Adjusted GPS Time
LD35611380.las	Adjusted GPS Time
LD35611383.las	Adjusted GPS Time
LD35611386.las	Adjusted GPS Time
LD35611389.las	Adjusted GPS Time
LD35611392.las	Adjusted GPS Time
LD35611395.las	Adjusted GPS Time
LD35611398.las	Adjusted GPS Time
LD35611401.las	Adjusted GPS Time
LD35611404.las	Adjusted GPS Time
LD35611407.las	Adjusted GPS Time
LD35611410.las	Adjusted GPS Time
LD35611413.las	Adjusted GPS Time

## *DPH-3 Report on Time of Global Positioning System Data (Tiled Data) - continued*

<u>File</u>	<u>GPS Time Type</u>
LD35611416.las	Adjusted GPS Time
LD35611419.las	Adjusted GPS Time
LD35611422.las	Adjusted GPS Time
LD35611425.las	Adjusted GPS Time
LD35611428.las	Adjusted GPS Time
LD35611431.las	Adjusted GPS Time
LD35611434.las	Adjusted GPS Time
LD35611437.las	Adjusted GPS Time
LD35611440.las	Adjusted GPS Time
LD35611443.las	Adjusted GPS Time
LD35641254.las	Adjusted GPS Time
LD35641257.las	Adjusted GPS Time
LD35641260.las	Adjusted GPS Time
LD35641263.las	Adjusted GPS Time
LD35641266.las	Adjusted GPS Time
LD35641269.las	Adjusted GPS Time
LD35641272.las	Adjusted GPS Time
LD35641275.las	Adjusted GPS Time
LD35641278.las	Adjusted GPS Time
LD35641281.las	Adjusted GPS Time
LD35641284.las	Adjusted GPS Time
LD35641287.las	Adjusted GPS Time
LD35641290.las	Adjusted GPS Time
LD35641293.las	Adjusted GPS Time
LD35641296.las	Adjusted GPS Time
LD35641299.las	Adjusted GPS Time
LD35641302.las	Adjusted GPS Time
LD35641305.las	Adjusted GPS Time
LD35641308.las	Adjusted GPS Time
LD35641311.las	Adjusted GPS Time
LD35641314.las	Adjusted GPS Time
LD35641317.las	Adjusted GPS Time
LD35641320.las	Adjusted GPS Time
LD35641323.las	Adjusted GPS Time
LD35641326.las	Adjusted GPS Time
LD35641329.las	Adjusted GPS Time
LD35641332.las	Adjusted GPS Time
LD35641335.las	Adjusted GPS Time
LD35641338.las	Adjusted GPS Time
LD35641341.las	Adjusted GPS Time
LD35641344.las	Adjusted GPS Time
LD35641347.las	Adjusted GPS Time
LD35641350.las	Adjusted GPS Time
LD35641353.las	Adjusted GPS Time
LD35641356.las	Adjusted GPS Time
LD35641359.las	Adjusted GPS Time
LD35641362.las	Adjusted GPS Time

## *DPH-3 Report on Time of Global Positioning System Data (Tiled Data) - continued*

<u>File</u>	<u>GPS Time Type</u>
LD35641365.las	Adjusted GPS Time
LD35641368.las	Adjusted GPS Time
LD35641371.las	Adjusted GPS Time
LD35641374.las	Adjusted GPS Time
LD35641377.las	Adjusted GPS Time
LD35641380.las	Adjusted GPS Time
LD35641383.las	Adjusted GPS Time
LD35641386.las	Adjusted GPS Time
LD35641389.las	Adjusted GPS Time
LD35641392.las	Adjusted GPS Time
LD35641395.las	Adjusted GPS Time
LD35641398.las	Adjusted GPS Time
LD35641401.las	Adjusted GPS Time
LD35641404.las	Adjusted GPS Time
LD35641407.las	Adjusted GPS Time
LD35641410.las	Adjusted GPS Time
LD35641413.las	Adjusted GPS Time
LD35641416.las	Adjusted GPS Time
LD35641419.las	Adjusted GPS Time
LD35641422.las	Adjusted GPS Time
LD35641425.las	Adjusted GPS Time
LD35641428.las	Adjusted GPS Time
LD35641431.las	Adjusted GPS Time
LD35641434.las	Adjusted GPS Time
LD35641437.las	Adjusted GPS Time
LD35641440.las	Adjusted GPS Time
LD35641443.las	Adjusted GPS Time
LD35671254.las	Adjusted GPS Time
LD35671257.las	Adjusted GPS Time
LD35671260.las	Adjusted GPS Time
LD35671263.las	Adjusted GPS Time
LD35671266.las	Adjusted GPS Time
LD35671269.las	Adjusted GPS Time
LD35671272.las	Adjusted GPS Time
LD35671275.las	Adjusted GPS Time
LD35671278.las	Adjusted GPS Time
LD35671281.las	Adjusted GPS Time
LD35671284.las	Adjusted GPS Time
LD35671287.las	Adjusted GPS Time
LD35671290.las	Adjusted GPS Time
LD35671293.las	Adjusted GPS Time
LD35671296.las	Adjusted GPS Time
LD35671299.las	Adjusted GPS Time
LD35671302.las	Adjusted GPS Time
LD35671305.las	Adjusted GPS Time
LD35671308.las	Adjusted GPS Time
LD35671311.las	Adjusted GPS Time

## *DPH-3 Report on Time of Global Positioning System Data (Tiled Data) - continued*

<u>File</u>	<u>GPS Time Type</u>
LD35671314.las	Adjusted GPS Time
LD35671317.las	Adjusted GPS Time
LD35671320.las	Adjusted GPS Time
LD35671323.las	Adjusted GPS Time
LD35671326.las	Adjusted GPS Time
LD35671329.las	Adjusted GPS Time
LD35671332.las	Adjusted GPS Time
LD35671335.las	Adjusted GPS Time
LD35671338.las	Adjusted GPS Time
LD35671341.las	Adjusted GPS Time
LD35671344.las	Adjusted GPS Time
LD35671347.las	Adjusted GPS Time
LD35671350.las	Adjusted GPS Time
LD35671353.las	Adjusted GPS Time
LD35671356.las	Adjusted GPS Time
LD35671359.las	Adjusted GPS Time
LD35671362.las	Adjusted GPS Time
LD35671365.las	Adjusted GPS Time
LD35671368.las	Adjusted GPS Time
LD35671371.las	Adjusted GPS Time
LD35671374.las	Adjusted GPS Time
LD35671377.las	Adjusted GPS Time
LD35671380.las	Adjusted GPS Time
LD35671383.las	Adjusted GPS Time
LD35671386.las	Adjusted GPS Time
LD35671389.las	Adjusted GPS Time
LD35671392.las	Adjusted GPS Time
LD35671395.las	Adjusted GPS Time
LD35671398.las	Adjusted GPS Time
LD35671401.las	Adjusted GPS Time
LD35671404.las	Adjusted GPS Time
LD35671407.las	Adjusted GPS Time
LD35671410.las	Adjusted GPS Time
LD35671413.las	Adjusted GPS Time
LD35671416.las	Adjusted GPS Time
LD35671419.las	Adjusted GPS Time
LD35671422.las	Adjusted GPS Time
LD35671425.las	Adjusted GPS Time
LD35671428.las	Adjusted GPS Time
LD35671431.las	Adjusted GPS Time
LD35671434.las	Adjusted GPS Time
LD35671437.las	Adjusted GPS Time
LD35671440.las	Adjusted GPS Time
LD35671443.las	Adjusted GPS Time
LD35701254.las	Adjusted GPS Time
LD35701257.las	Adjusted GPS Time
LD35701260.las	Adjusted GPS Time

## *DPH-3 Report on Time of Global Positioning System Data (Tiled Data) - continued*

<u>File</u>	<u>GPS Time Type</u>
LD35701263.las	Adjusted GPS Time
LD35701266.las	Adjusted GPS Time
LD35701269.las	Adjusted GPS Time
LD35701272.las	Adjusted GPS Time
LD35701275.las	Adjusted GPS Time
LD35701278.las	Adjusted GPS Time
LD35701281.las	Adjusted GPS Time
LD35701284.las	Adjusted GPS Time
LD35701287.las	Adjusted GPS Time
LD35701290.las	Adjusted GPS Time
LD35701293.las	Adjusted GPS Time
LD35701296.las	Adjusted GPS Time
LD35701299.las	Adjusted GPS Time
LD35701302.las	Adjusted GPS Time
LD35701305.las	Adjusted GPS Time
LD35701308.las	Adjusted GPS Time
LD35701311.las	Adjusted GPS Time
LD35701314.las	Adjusted GPS Time
LD35701317.las	Adjusted GPS Time
LD35701320.las	Adjusted GPS Time
LD35701323.las	Adjusted GPS Time
LD35701326.las	Adjusted GPS Time
LD35701329.las	Adjusted GPS Time
LD35701332.las	Adjusted GPS Time
LD35701335.las	Adjusted GPS Time
LD35701338.las	Adjusted GPS Time
LD35701341.las	Adjusted GPS Time
LD35701344.las	Adjusted GPS Time
LD35701347.las	Adjusted GPS Time
LD35701350.las	Adjusted GPS Time
LD35701353.las	Adjusted GPS Time
LD35701356.las	Adjusted GPS Time
LD35701359.las	Adjusted GPS Time
LD35701362.las	Adjusted GPS Time
LD35701365.las	Adjusted GPS Time
LD35701368.las	Adjusted GPS Time
LD35701371.las	Adjusted GPS Time
LD35701374.las	Adjusted GPS Time
LD35701377.las	Adjusted GPS Time
LD35701380.las	Adjusted GPS Time
LD35701383.las	Adjusted GPS Time
LD35701386.las	Adjusted GPS Time
LD35701389.las	Adjusted GPS Time
LD35701392.las	Adjusted GPS Time
LD35701395.las	Adjusted GPS Time
LD35701398.las	Adjusted GPS Time
LD35701401.las	Adjusted GPS Time

## *DPH-3 Report on Time of Global Positioning System Data (Tiled Data) - continued*

<u>File</u>	<u>GPS Time Type</u>
LD35701404.las	Adjusted GPS Time
LD35701407.las	Adjusted GPS Time
LD35701410.las	Adjusted GPS Time
LD35701413.las	Adjusted GPS Time
LD35701416.las	Adjusted GPS Time
LD35701419.las	Adjusted GPS Time
LD35701422.las	Adjusted GPS Time
LD35701425.las	Adjusted GPS Time
LD35701428.las	Adjusted GPS Time
LD35701431.las	Adjusted GPS Time
LD35701434.las	Adjusted GPS Time
LD35701437.las	Adjusted GPS Time
LD35701440.las	Adjusted GPS Time
LD35701443.las	Adjusted GPS Time
LD35731257.las	Adjusted GPS Time
LD35731260.las	Adjusted GPS Time
LD35731263.las	Adjusted GPS Time
LD35731266.las	Adjusted GPS Time
LD35731269.las	Adjusted GPS Time
LD35731272.las	Adjusted GPS Time
LD35731275.las	Adjusted GPS Time
LD35731278.las	Adjusted GPS Time
LD35731281.las	Adjusted GPS Time
LD35731284.las	Adjusted GPS Time
LD35731287.las	Adjusted GPS Time
LD35731290.las	Adjusted GPS Time
LD35731293.las	Adjusted GPS Time
LD35731296.las	Adjusted GPS Time
LD35731299.las	Adjusted GPS Time
LD35731302.las	Adjusted GPS Time
LD35731305.las	Adjusted GPS Time
LD35731308.las	Adjusted GPS Time
LD35731311.las	Adjusted GPS Time
LD35731314.las	Adjusted GPS Time
LD35731317.las	Adjusted GPS Time
LD35731320.las	Adjusted GPS Time
LD35731323.las	Adjusted GPS Time
LD35731326.las	Adjusted GPS Time
LD35731329.las	Adjusted GPS Time
LD35731332.las	Adjusted GPS Time
LD35731335.las	Adjusted GPS Time
LD35731338.las	Adjusted GPS Time
LD35731341.las	Adjusted GPS Time
LD35731344.las	Adjusted GPS Time
LD35731347.las	Adjusted GPS Time
LD35731350.las	Adjusted GPS Time
LD35731353.las	Adjusted GPS Time



## *DPH-3 Report on Time of Global Positioning System Data (Tiled Data) - continued*

<u>File</u>	<u>GPS Time Type</u>
LD35731356.las	Adjusted GPS Time
LD35731359.las	Adjusted GPS Time
LD35731362.las	Adjusted GPS Time
LD35731365.las	Adjusted GPS Time
LD35731368.las	Adjusted GPS Time
LD35731371.las	Adjusted GPS Time
LD35731374.las	Adjusted GPS Time
LD35731377.las	Adjusted GPS Time
LD35731380.las	Adjusted GPS Time
LD35731383.las	Adjusted GPS Time
LD35731386.las	Adjusted GPS Time
LD35731389.las	Adjusted GPS Time
LD35731392.las	Adjusted GPS Time
LD35731395.las	Adjusted GPS Time
LD35731398.las	Adjusted GPS Time
LD35731401.las	Adjusted GPS Time
LD35731404.las	Adjusted GPS Time
LD35731407.las	Adjusted GPS Time
LD35731410.las	Adjusted GPS Time
LD35731413.las	Adjusted GPS Time
LD35731416.las	Adjusted GPS Time
LD35731419.las	Adjusted GPS Time
LD35731422.las	Adjusted GPS Time
LD35731425.las	Adjusted GPS Time
LD35731428.las	Adjusted GPS Time
LD35731431.las	Adjusted GPS Time
LD35731434.las	Adjusted GPS Time
LD35731437.las	Adjusted GPS Time
LD35731440.las	Adjusted GPS Time
LD35731443.las	Adjusted GPS Time
LD35761257.las	Adjusted GPS Time
LD35761260.las	Adjusted GPS Time
LD35761263.las	Adjusted GPS Time
LD35761266.las	Adjusted GPS Time
LD35761269.las	Adjusted GPS Time
LD35761272.las	Adjusted GPS Time
LD35761275.las	Adjusted GPS Time
LD35761278.las	Adjusted GPS Time
LD35761281.las	Adjusted GPS Time
LD35761284.las	Adjusted GPS Time
LD35761287.las	Adjusted GPS Time
LD35761290.las	Adjusted GPS Time
LD35761293.las	Adjusted GPS Time
LD35761296.las	Adjusted GPS Time
LD35761299.las	Adjusted GPS Time
LD35761302.las	Adjusted GPS Time
LD35761305.las	Adjusted GPS Time



## *DPH-3 Report on Time of Global Positioning System Data (Tiled Data) - continued*

<u>File</u>	<u>GPS Time Type</u>
LD35761308.las	Adjusted GPS Time
LD35761311.las	Adjusted GPS Time
LD35761314.las	Adjusted GPS Time
LD35761317.las	Adjusted GPS Time
LD35761320.las	Adjusted GPS Time
LD35761323.las	Adjusted GPS Time
LD35761326.las	Adjusted GPS Time
LD35761329.las	Adjusted GPS Time
LD35761332.las	Adjusted GPS Time
LD35761335.las	Adjusted GPS Time
LD35761338.las	Adjusted GPS Time
LD35761341.las	Adjusted GPS Time
LD35761344.las	Adjusted GPS Time
LD35761347.las	Adjusted GPS Time
LD35761350.las	Adjusted GPS Time
LD35761353.las	Adjusted GPS Time
LD35761356.las	Adjusted GPS Time
LD35761359.las	Adjusted GPS Time
LD35761362.las	Adjusted GPS Time
LD35761365.las	Adjusted GPS Time
LD35761368.las	Adjusted GPS Time
LD35761371.las	Adjusted GPS Time
LD35761374.las	Adjusted GPS Time
LD35761377.las	Adjusted GPS Time
LD35761380.las	Adjusted GPS Time
LD35761383.las	Adjusted GPS Time
LD35761386.las	Adjusted GPS Time
LD35761389.las	Adjusted GPS Time
LD35761392.las	Adjusted GPS Time
LD35761395.las	Adjusted GPS Time
LD35761398.las	Adjusted GPS Time
LD35761401.las	Adjusted GPS Time
LD35761404.las	Adjusted GPS Time
LD35761407.las	Adjusted GPS Time
LD35761410.las	Adjusted GPS Time
LD35761413.las	Adjusted GPS Time
LD35761416.las	Adjusted GPS Time
LD35761419.las	Adjusted GPS Time
LD35761422.las	Adjusted GPS Time
LD35761425.las	Adjusted GPS Time
LD35761428.las	Adjusted GPS Time
LD35761431.las	Adjusted GPS Time
LD35761434.las	Adjusted GPS Time
LD35761437.las	Adjusted GPS Time
LD35761440.las	Adjusted GPS Time
LD35761443.las	Adjusted GPS Time
LD35791257.las	Adjusted GPS Time

## *DPH-3 Report on Time of Global Positioning System Data (Tiled Data) - continued*

<u>File</u>	<u>GPS Time Type</u>
LD35791260.las	Adjusted GPS Time
LD35791263.las	Adjusted GPS Time
LD35791266.las	Adjusted GPS Time
LD35791269.las	Adjusted GPS Time
LD35791272.las	Adjusted GPS Time
LD35791275.las	Adjusted GPS Time
LD35791278.las	Adjusted GPS Time
LD35791281.las	Adjusted GPS Time
LD35791284.las	Adjusted GPS Time
LD35791287.las	Adjusted GPS Time
LD35791290.las	Adjusted GPS Time
LD35791293.las	Adjusted GPS Time
LD35791296.las	Adjusted GPS Time
LD35791299.las	Adjusted GPS Time
LD35791302.las	Adjusted GPS Time
LD35791305.las	Adjusted GPS Time
LD35791308.las	Adjusted GPS Time
LD35791311.las	Adjusted GPS Time
LD35791314.las	Adjusted GPS Time
LD35791317.las	Adjusted GPS Time
LD35791320.las	Adjusted GPS Time
LD35791323.las	Adjusted GPS Time
LD35791326.las	Adjusted GPS Time
LD35791329.las	Adjusted GPS Time
LD35791332.las	Adjusted GPS Time
LD35791335.las	Adjusted GPS Time
LD35791338.las	Adjusted GPS Time
LD35791341.las	Adjusted GPS Time
LD35791344.las	Adjusted GPS Time
LD35791347.las	Adjusted GPS Time
LD35791350.las	Adjusted GPS Time
LD35791353.las	Adjusted GPS Time
LD35791356.las	Adjusted GPS Time
LD35791359.las	Adjusted GPS Time
LD35791362.las	Adjusted GPS Time
LD35791365.las	Adjusted GPS Time
LD35791368.las	Adjusted GPS Time
LD35791371.las	Adjusted GPS Time
LD35791374.las	Adjusted GPS Time
LD35791377.las	Adjusted GPS Time
LD35791380.las	Adjusted GPS Time
LD35791383.las	Adjusted GPS Time
LD35791386.las	Adjusted GPS Time
LD35791389.las	Adjusted GPS Time
LD35791392.las	Adjusted GPS Time
LD35791395.las	Adjusted GPS Time
LD35791398.las	Adjusted GPS Time

## *DPH-3 Report on Time of Global Positioning System Data (Tiled Data) - continued*

<u>File</u>	<u>GPS Time Type</u>
LD35791401.las	Adjusted GPS Time
LD35791404.las	Adjusted GPS Time
LD35791407.las	Adjusted GPS Time
LD35791410.las	Adjusted GPS Time
LD35791413.las	Adjusted GPS Time
LD35791416.las	Adjusted GPS Time
LD35791419.las	Adjusted GPS Time
LD35791422.las	Adjusted GPS Time
LD35791425.las	Adjusted GPS Time
LD35791428.las	Adjusted GPS Time
LD35791431.las	Adjusted GPS Time
LD35791434.las	Adjusted GPS Time
LD35791437.las	Adjusted GPS Time
LD35791440.las	Adjusted GPS Time
LD35791443.las	Adjusted GPS Time
LD35821257.las	Adjusted GPS Time
LD35821260.las	Adjusted GPS Time
LD35821263.las	Adjusted GPS Time
LD35821266.las	Adjusted GPS Time
LD35821269.las	Adjusted GPS Time
LD35821272.las	Adjusted GPS Time
LD35821275.las	Adjusted GPS Time
LD35821278.las	Adjusted GPS Time
LD35821281.las	Adjusted GPS Time
LD35821284.las	Adjusted GPS Time
LD35821287.las	Adjusted GPS Time
LD35821290.las	Adjusted GPS Time
LD35821293.las	Adjusted GPS Time
LD35821296.las	Adjusted GPS Time
LD35821299.las	Adjusted GPS Time
LD35821302.las	Adjusted GPS Time
LD35821305.las	Adjusted GPS Time
LD35821308.las	Adjusted GPS Time
LD35821311.las	Adjusted GPS Time
LD35821314.las	Adjusted GPS Time
LD35821317.las	Adjusted GPS Time
LD35821320.las	Adjusted GPS Time
LD35821323.las	Adjusted GPS Time
LD35821326.las	Adjusted GPS Time
LD35821329.las	Adjusted GPS Time
LD35821332.las	Adjusted GPS Time
LD35821335.las	Adjusted GPS Time
LD35821338.las	Adjusted GPS Time
LD35821341.las	Adjusted GPS Time
LD35821344.las	Adjusted GPS Time
LD35821347.las	Adjusted GPS Time
LD35821350.las	Adjusted GPS Time

## *DPH-3 Report on Time of Global Positioning System Data (Tiled Data) - continued*

<u>File</u>	<u>GPS Time Type</u>
LD35821353.las	Adjusted GPS Time
LD35821356.las	Adjusted GPS Time
LD35821359.las	Adjusted GPS Time
LD35821362.las	Adjusted GPS Time
LD35821365.las	Adjusted GPS Time
LD35821368.las	Adjusted GPS Time
LD35821371.las	Adjusted GPS Time
LD35821374.las	Adjusted GPS Time
LD35821377.las	Adjusted GPS Time
LD35821380.las	Adjusted GPS Time
LD35821383.las	Adjusted GPS Time
LD35821386.las	Adjusted GPS Time
LD35821389.las	Adjusted GPS Time
LD35821392.las	Adjusted GPS Time
LD35821395.las	Adjusted GPS Time
LD35821398.las	Adjusted GPS Time
LD35821401.las	Adjusted GPS Time
LD35821404.las	Adjusted GPS Time
LD35821407.las	Adjusted GPS Time
LD35821410.las	Adjusted GPS Time
LD35821413.las	Adjusted GPS Time
LD35821416.las	Adjusted GPS Time
LD35821419.las	Adjusted GPS Time
LD35821422.las	Adjusted GPS Time
LD35821425.las	Adjusted GPS Time
LD35821428.las	Adjusted GPS Time
LD35821431.las	Adjusted GPS Time
LD35821434.las	Adjusted GPS Time
LD35821437.las	Adjusted GPS Time
LD35821440.las	Adjusted GPS Time
LD35821443.las	Adjusted GPS Time
LD35851257.las	Adjusted GPS Time
LD35851260.las	Adjusted GPS Time
LD35851263.las	Adjusted GPS Time
LD35851266.las	Adjusted GPS Time
LD35851269.las	Adjusted GPS Time
LD35851272.las	Adjusted GPS Time
LD35851275.las	Adjusted GPS Time
LD35851278.las	Adjusted GPS Time
LD35851281.las	Adjusted GPS Time
LD35851284.las	Adjusted GPS Time
LD35851287.las	Adjusted GPS Time
LD35851290.las	Adjusted GPS Time
LD35851293.las	Adjusted GPS Time
LD35851296.las	Adjusted GPS Time
LD35851299.las	Adjusted GPS Time
LD35851302.las	Adjusted GPS Time

## *DPH-3 Report on Time of Global Positioning System Data (Tiled Data) - continued*

<u>File</u>	<u>GPS Time Type</u>
LD35851305.las	Adjusted GPS Time
LD35851308.las	Adjusted GPS Time
LD35851311.las	Adjusted GPS Time
LD35851314.las	Adjusted GPS Time
LD35851317.las	Adjusted GPS Time
LD35851320.las	Adjusted GPS Time
LD35851323.las	Adjusted GPS Time
LD35851326.las	Adjusted GPS Time
LD35851329.las	Adjusted GPS Time
LD35851332.las	Adjusted GPS Time
LD35851335.las	Adjusted GPS Time
LD35851338.las	Adjusted GPS Time
LD35851341.las	Adjusted GPS Time
LD35851344.las	Adjusted GPS Time
LD35851347.las	Adjusted GPS Time
LD35851350.las	Adjusted GPS Time
LD35851353.las	Adjusted GPS Time
LD35851356.las	Adjusted GPS Time
LD35851359.las	Adjusted GPS Time
LD35851362.las	Adjusted GPS Time
LD35851365.las	Adjusted GPS Time
LD35851368.las	Adjusted GPS Time
LD35851371.las	Adjusted GPS Time
LD35851374.las	Adjusted GPS Time
LD35851377.las	Adjusted GPS Time
LD35851380.las	Adjusted GPS Time
LD35851383.las	Adjusted GPS Time
LD35851386.las	Adjusted GPS Time
LD35851389.las	Adjusted GPS Time
LD35851392.las	Adjusted GPS Time
LD35851395.las	Adjusted GPS Time
LD35851398.las	Adjusted GPS Time
LD35851401.las	Adjusted GPS Time
LD35851404.las	Adjusted GPS Time
LD35851407.las	Adjusted GPS Time
LD35851410.las	Adjusted GPS Time
LD35851413.las	Adjusted GPS Time
LD35851416.las	Adjusted GPS Time
LD35851419.las	Adjusted GPS Time
LD35851422.las	Adjusted GPS Time
LD35851425.las	Adjusted GPS Time
LD35851428.las	Adjusted GPS Time
LD35851431.las	Adjusted GPS Time
LD35851434.las	Adjusted GPS Time
LD35851437.las	Adjusted GPS Time
LD35851440.las	Adjusted GPS Time
LD35851443.las	Adjusted GPS Time

## *DPH-3 Report on Time of Global Positioning System Data (Tiled Data) - continued*

<u>File</u>	<u>GPS Time Type</u>
LD35881257.las	Adjusted GPS Time
LD35881260.las	Adjusted GPS Time
LD35881263.las	Adjusted GPS Time
LD35881266.las	Adjusted GPS Time
LD35881269.las	Adjusted GPS Time
LD35881272.las	Adjusted GPS Time
LD35881275.las	Adjusted GPS Time
LD35881278.las	Adjusted GPS Time
LD35881281.las	Adjusted GPS Time
LD35881284.las	Adjusted GPS Time
LD35881287.las	Adjusted GPS Time
LD35881290.las	Adjusted GPS Time
LD35881293.las	Adjusted GPS Time
LD35881296.las	Adjusted GPS Time
LD35881299.las	Adjusted GPS Time
LD35881302.las	Adjusted GPS Time
LD35881305.las	Adjusted GPS Time
LD35881308.las	Adjusted GPS Time
LD35881311.las	Adjusted GPS Time
LD35881314.las	Adjusted GPS Time
LD35881317.las	Adjusted GPS Time
LD35881320.las	Adjusted GPS Time
LD35881323.las	Adjusted GPS Time
LD35881326.las	Adjusted GPS Time
LD35881329.las	Adjusted GPS Time
LD35881332.las	Adjusted GPS Time
LD35881335.las	Adjusted GPS Time
LD35881338.las	Adjusted GPS Time
LD35881341.las	Adjusted GPS Time
LD35881344.las	Adjusted GPS Time
LD35881347.las	Adjusted GPS Time
LD35881350.las	Adjusted GPS Time
LD35881353.las	Adjusted GPS Time
LD35881356.las	Adjusted GPS Time
LD35881359.las	Adjusted GPS Time
LD35881362.las	Adjusted GPS Time
LD35881365.las	Adjusted GPS Time
LD35881368.las	Adjusted GPS Time
LD35881371.las	Adjusted GPS Time
LD35881374.las	Adjusted GPS Time
LD35881377.las	Adjusted GPS Time
LD35881380.las	Adjusted GPS Time
LD35881383.las	Adjusted GPS Time
LD35881386.las	Adjusted GPS Time
LD35881389.las	Adjusted GPS Time
LD35881392.las	Adjusted GPS Time
LD35881395.las	Adjusted GPS Time

## *DPH-3 Report on Time of Global Positioning System Data (Tiled Data) - continued*

File	GPS Time Type
LD35881398.las	Adjusted GPS Time
LD35881401.las	Adjusted GPS Time
LD35881404.las	Adjusted GPS Time
LD35881407.las	Adjusted GPS Time
LD35881410.las	Adjusted GPS Time
LD35881413.las	Adjusted GPS Time
LD35881416.las	Adjusted GPS Time
LD35881419.las	Adjusted GPS Time
LD35881422.las	Adjusted GPS Time
LD35881425.las	Adjusted GPS Time
LD35881428.las	Adjusted GPS Time
LD35881431.las	Adjusted GPS Time
LD35881434.las	Adjusted GPS Time
LD35881437.las	Adjusted GPS Time
LD35881440.las	Adjusted GPS Time
LD35881443.las	Adjusted GPS Time
LD35911257.las	Adjusted GPS Time
LD35911260.las	Adjusted GPS Time
LD35911263.las	Adjusted GPS Time
LD35911266.las	Adjusted GPS Time
LD35911269.las	Adjusted GPS Time
LD35911272.las	Adjusted GPS Time
LD35911275.las	Adjusted GPS Time
LD35911278.las	Adjusted GPS Time
LD35911281.las	Adjusted GPS Time
LD35911284.las	Adjusted GPS Time
LD35911287.las	Adjusted GPS Time
LD35911290.las	Adjusted GPS Time
LD35911293.las	Adjusted GPS Time
LD35911296.las	Adjusted GPS Time
LD35911299.las	Adjusted GPS Time
LD35911302.las	Adjusted GPS Time
LD35911305.las	Adjusted GPS Time
LD35911308.las	Adjusted GPS Time
LD35911311.las	Adjusted GPS Time
LD35911314.las	Adjusted GPS Time
LD35911317.las	Adjusted GPS Time
LD35911320.las	Adjusted GPS Time
LD35911323.las	Adjusted GPS Time
LD35911326.las	Adjusted GPS Time
LD35911329.las	Adjusted GPS Time
LD35911332.las	Adjusted GPS Time
LD35911335.las	Adjusted GPS Time
LD35911338.las	Adjusted GPS Time
LD35911341.las	Adjusted GPS Time
LD35911344.las	Adjusted GPS Time
LD35911347.las	Adjusted GPS Time



## *DPH-3 Report on Time of Global Positioning System Data (Tiled Data) - continued*

<u>File</u>	<u>GPS Time Type</u>
LD35911350.las	Adjusted GPS Time
LD35911353.las	Adjusted GPS Time
LD35911356.las	Adjusted GPS Time
LD35911359.las	Adjusted GPS Time
LD35911362.las	Adjusted GPS Time
LD35911365.las	Adjusted GPS Time
LD35911368.las	Adjusted GPS Time
LD35911371.las	Adjusted GPS Time
LD35911374.las	Adjusted GPS Time
LD35911377.las	Adjusted GPS Time
LD35911380.las	Adjusted GPS Time
LD35911383.las	Adjusted GPS Time
LD35911386.las	Adjusted GPS Time
LD35911389.las	Adjusted GPS Time
LD35911392.las	Adjusted GPS Time
LD35911395.las	Adjusted GPS Time
LD35911398.las	Adjusted GPS Time
LD35911401.las	Adjusted GPS Time
LD35911404.las	Adjusted GPS Time
LD35911407.las	Adjusted GPS Time
LD35911410.las	Adjusted GPS Time
LD35911413.las	Adjusted GPS Time
LD35911416.las	Adjusted GPS Time
LD35911419.las	Adjusted GPS Time
LD35911422.las	Adjusted GPS Time
LD35911425.las	Adjusted GPS Time
LD35911428.las	Adjusted GPS Time
LD35911431.las	Adjusted GPS Time
LD35911434.las	Adjusted GPS Time
LD35911437.las	Adjusted GPS Time
LD35911440.las	Adjusted GPS Time
LD35911443.las	Adjusted GPS Time
LD35941257.las	Adjusted GPS Time
LD35941260.las	Adjusted GPS Time
LD35941263.las	Adjusted GPS Time
LD35941266.las	Adjusted GPS Time
LD35941269.las	Adjusted GPS Time
LD35941272.las	Adjusted GPS Time
LD35941275.las	Adjusted GPS Time
LD35941278.las	Adjusted GPS Time
LD35941281.las	Adjusted GPS Time
LD35941284.las	Adjusted GPS Time
LD35941287.las	Adjusted GPS Time
LD35941290.las	Adjusted GPS Time
LD35941293.las	Adjusted GPS Time
LD35941296.las	Adjusted GPS Time
LD35941299.las	Adjusted GPS Time



## *DPH-3 Report on Time of Global Positioning System Data (Tiled Data) - continued*

<u>File</u>	<u>GPS Time Type</u>
LD35941302.las	Adjusted GPS Time
LD35941305.las	Adjusted GPS Time
LD35941308.las	Adjusted GPS Time
LD35941311.las	Adjusted GPS Time
LD35941314.las	Adjusted GPS Time
LD35941317.las	Adjusted GPS Time
LD35941320.las	Adjusted GPS Time
LD35941323.las	Adjusted GPS Time
LD35941326.las	Adjusted GPS Time
LD35941329.las	Adjusted GPS Time
LD35941332.las	Adjusted GPS Time
LD35941335.las	Adjusted GPS Time
LD35941338.las	Adjusted GPS Time
LD35941341.las	Adjusted GPS Time
LD35941344.las	Adjusted GPS Time
LD35941347.las	Adjusted GPS Time
LD35941350.las	Adjusted GPS Time
LD35941353.las	Adjusted GPS Time
LD35941356.las	Adjusted GPS Time
LD35941359.las	Adjusted GPS Time
LD35941362.las	Adjusted GPS Time
LD35941365.las	Adjusted GPS Time
LD35941368.las	Adjusted GPS Time
LD35941371.las	Adjusted GPS Time
LD35941374.las	Adjusted GPS Time
LD35941377.las	Adjusted GPS Time
LD35941380.las	Adjusted GPS Time
LD35941383.las	Adjusted GPS Time
LD35941386.las	Adjusted GPS Time
LD35941389.las	Adjusted GPS Time
LD35941392.las	Adjusted GPS Time
LD35941395.las	Adjusted GPS Time
LD35941398.las	Adjusted GPS Time
LD35941401.las	Adjusted GPS Time
LD35941404.las	Adjusted GPS Time
LD35941407.las	Adjusted GPS Time
LD35941410.las	Adjusted GPS Time
LD35941413.las	Adjusted GPS Time
LD35941416.las	Adjusted GPS Time
LD35941419.las	Adjusted GPS Time
LD35941422.las	Adjusted GPS Time
LD35941425.las	Adjusted GPS Time
LD35941428.las	Adjusted GPS Time
LD35941431.las	Adjusted GPS Time
LD35941434.las	Adjusted GPS Time
LD35941437.las	Adjusted GPS Time
LD35941440.las	Adjusted GPS Time

## *DPH-3 Report on Time of Global Positioning System Data (Tiled Data) - continued*

<u>File</u>	<u>GPS Time Type</u>
LD35941443.las	Adjusted GPS Time
LD35971257.las	Adjusted GPS Time
LD35971260.las	Adjusted GPS Time
LD35971263.las	Adjusted GPS Time
LD35971266.las	Adjusted GPS Time
LD35971269.las	Adjusted GPS Time
LD35971272.las	Adjusted GPS Time
LD35971275.las	Adjusted GPS Time
LD35971278.las	Adjusted GPS Time
LD35971281.las	Adjusted GPS Time
LD35971284.las	Adjusted GPS Time
LD35971287.las	Adjusted GPS Time
LD35971290.las	Adjusted GPS Time
LD35971293.las	Adjusted GPS Time
LD35971296.las	Adjusted GPS Time
LD35971299.las	Adjusted GPS Time
LD35971302.las	Adjusted GPS Time
LD35971305.las	Adjusted GPS Time
LD35971308.las	Adjusted GPS Time
LD35971311.las	Adjusted GPS Time
LD35971314.las	Adjusted GPS Time
LD35971317.las	Adjusted GPS Time
LD35971320.las	Adjusted GPS Time
LD35971323.las	Adjusted GPS Time
LD35971326.las	Adjusted GPS Time
LD35971329.las	Adjusted GPS Time
LD35971332.las	Adjusted GPS Time
LD35971335.las	Adjusted GPS Time
LD35971338.las	Adjusted GPS Time
LD35971341.las	Adjusted GPS Time
LD35971344.las	Adjusted GPS Time
LD35971347.las	Adjusted GPS Time
LD35971350.las	Adjusted GPS Time
LD35971353.las	Adjusted GPS Time
LD35971356.las	Adjusted GPS Time
LD35971359.las	Adjusted GPS Time
LD35971362.las	Adjusted GPS Time
LD35971365.las	Adjusted GPS Time
LD35971368.las	Adjusted GPS Time
LD35971371.las	Adjusted GPS Time
LD35971374.las	Adjusted GPS Time
LD35971377.las	Adjusted GPS Time
LD35971380.las	Adjusted GPS Time
LD35971383.las	Adjusted GPS Time
LD35971386.las	Adjusted GPS Time
LD35971389.las	Adjusted GPS Time
LD35971392.las	Adjusted GPS Time

## *DPH-3 Report on Time of Global Positioning System Data (Tiled Data) - continued*

<u>File</u>	<u>GPS Time Type</u>
LD35971395.las	Adjusted GPS Time
LD35971398.las	Adjusted GPS Time
LD35971401.las	Adjusted GPS Time
LD35971404.las	Adjusted GPS Time
LD35971407.las	Adjusted GPS Time
LD35971410.las	Adjusted GPS Time
LD35971413.las	Adjusted GPS Time
LD35971416.las	Adjusted GPS Time
LD35971419.las	Adjusted GPS Time
LD35971422.las	Adjusted GPS Time
LD35971425.las	Adjusted GPS Time
LD35971428.las	Adjusted GPS Time
LD35971431.las	Adjusted GPS Time
LD35971434.las	Adjusted GPS Time
LD35971437.las	Adjusted GPS Time
LD35971440.las	Adjusted GPS Time
LD35971443.las	Adjusted GPS Time
LD36001257.las	Adjusted GPS Time
LD36001260.las	Adjusted GPS Time
LD36001263.las	Adjusted GPS Time
LD36001266.las	Adjusted GPS Time
LD36001269.las	Adjusted GPS Time
LD36001272.las	Adjusted GPS Time
LD36001275.las	Adjusted GPS Time
LD36001278.las	Adjusted GPS Time
LD36001281.las	Adjusted GPS Time
LD36001284.las	Adjusted GPS Time
LD36001287.las	Adjusted GPS Time
LD36001290.las	Adjusted GPS Time
LD36001293.las	Adjusted GPS Time
LD36001296.las	Adjusted GPS Time
LD36001299.las	Adjusted GPS Time
LD36001302.las	Adjusted GPS Time
LD36001305.las	Adjusted GPS Time
LD36001308.las	Adjusted GPS Time
LD36001311.las	Adjusted GPS Time
LD36001314.las	Adjusted GPS Time
LD36001317.las	Adjusted GPS Time
LD36001320.las	Adjusted GPS Time
LD36001323.las	Adjusted GPS Time
LD36001326.las	Adjusted GPS Time
LD36001329.las	Adjusted GPS Time
LD36001332.las	Adjusted GPS Time
LD36001335.las	Adjusted GPS Time
LD36001338.las	Adjusted GPS Time
LD36001341.las	Adjusted GPS Time
LD36001344.las	Adjusted GPS Time

## *DPH-3 Report on Time of Global Positioning System Data (Tiled Data) - continued*

<u>File</u>	<u>GPS Time Type</u>
LD36001347.las	Adjusted GPS Time
LD36001350.las	Adjusted GPS Time
LD36001353.las	Adjusted GPS Time
LD36001356.las	Adjusted GPS Time
LD36001359.las	Adjusted GPS Time
LD36001362.las	Adjusted GPS Time
LD36001365.las	Adjusted GPS Time
LD36001368.las	Adjusted GPS Time
LD36001371.las	Adjusted GPS Time
LD36001374.las	Adjusted GPS Time
LD36001377.las	Adjusted GPS Time
LD36001380.las	Adjusted GPS Time
LD36001383.las	Adjusted GPS Time
LD36001386.las	Adjusted GPS Time
LD36001389.las	Adjusted GPS Time
LD36001392.las	Adjusted GPS Time
LD36001395.las	Adjusted GPS Time
LD36001398.las	Adjusted GPS Time
LD36001401.las	Adjusted GPS Time
LD36001404.las	Adjusted GPS Time
LD36001407.las	Adjusted GPS Time
LD36001410.las	Adjusted GPS Time
LD36001413.las	Adjusted GPS Time
LD36001416.las	Adjusted GPS Time
LD36001419.las	Adjusted GPS Time
LD36001422.las	Adjusted GPS Time
LD36001425.las	Adjusted GPS Time
LD36001428.las	Adjusted GPS Time
LD36001431.las	Adjusted GPS Time
LD36001434.las	Adjusted GPS Time
LD36001437.las	Adjusted GPS Time
LD36001440.las	Adjusted GPS Time
LD36001443.las	Adjusted GPS Time
LD36031257.las	Adjusted GPS Time
LD36031260.las	Adjusted GPS Time
LD36031263.las	Adjusted GPS Time
LD36031266.las	Adjusted GPS Time
LD36031269.las	Adjusted GPS Time
LD36031272.las	Adjusted GPS Time
LD36031275.las	Adjusted GPS Time
LD36031278.las	Adjusted GPS Time
LD36031281.las	Adjusted GPS Time
LD36031284.las	Adjusted GPS Time
LD36031287.las	Adjusted GPS Time
LD36031290.las	Adjusted GPS Time
LD36031293.las	Adjusted GPS Time
LD36031296.las	Adjusted GPS Time

## *DPH-3 Report on Time of Global Positioning System Data (Tiled Data) - continued*

<u>File</u>	<u>GPS Time Type</u>
LD36031299.las	Adjusted GPS Time
LD36031302.las	Adjusted GPS Time
LD36031305.las	Adjusted GPS Time
LD36031308.las	Adjusted GPS Time
LD36031311.las	Adjusted GPS Time
LD36031314.las	Adjusted GPS Time
LD36031317.las	Adjusted GPS Time
LD36031320.las	Adjusted GPS Time
LD36031323.las	Adjusted GPS Time
LD36031326.las	Adjusted GPS Time
LD36031329.las	Adjusted GPS Time
LD36031332.las	Adjusted GPS Time
LD36031335.las	Adjusted GPS Time
LD36031338.las	Adjusted GPS Time
LD36031341.las	Adjusted GPS Time
LD36031344.las	Adjusted GPS Time
LD36031347.las	Adjusted GPS Time
LD36031350.las	Adjusted GPS Time
LD36031353.las	Adjusted GPS Time
LD36031356.las	Adjusted GPS Time
LD36031359.las	Adjusted GPS Time
LD36031362.las	Adjusted GPS Time
LD36031365.las	Adjusted GPS Time
LD36031368.las	Adjusted GPS Time
LD36031371.las	Adjusted GPS Time
LD36031374.las	Adjusted GPS Time
LD36031377.las	Adjusted GPS Time
LD36031380.las	Adjusted GPS Time
LD36031383.las	Adjusted GPS Time
LD36031386.las	Adjusted GPS Time
LD36031389.las	Adjusted GPS Time
LD36031392.las	Adjusted GPS Time
LD36031395.las	Adjusted GPS Time
LD36031398.las	Adjusted GPS Time
LD36031401.las	Adjusted GPS Time
LD36031404.las	Adjusted GPS Time
LD36031407.las	Adjusted GPS Time
LD36031410.las	Adjusted GPS Time
LD36031413.las	Adjusted GPS Time
LD36031416.las	Adjusted GPS Time
LD36031419.las	Adjusted GPS Time
LD36031422.las	Adjusted GPS Time
LD36031425.las	Adjusted GPS Time
LD36031428.las	Adjusted GPS Time
LD36031431.las	Adjusted GPS Time
LD36031434.las	Adjusted GPS Time
LD36031437.las	Adjusted GPS Time

## *DPH-3 Report on Time of Global Positioning System Data (Tiled Data) - continued*

<u>File</u>	<u>GPS Time Type</u>
LD36031440.las	Adjusted GPS Time
LD36031443.las	Adjusted GPS Time
LD36061257.las	Adjusted GPS Time
LD36061260.las	Adjusted GPS Time
LD36061263.las	Adjusted GPS Time
LD36061266.las	Adjusted GPS Time
LD36061269.las	Adjusted GPS Time
LD36061272.las	Adjusted GPS Time
LD36061275.las	Adjusted GPS Time
LD36061278.las	Adjusted GPS Time
LD36061281.las	Adjusted GPS Time
LD36061284.las	Adjusted GPS Time
LD36061287.las	Adjusted GPS Time
LD36061290.las	Adjusted GPS Time
LD36061293.las	Adjusted GPS Time
LD36061296.las	Adjusted GPS Time
LD36061299.las	Adjusted GPS Time
LD36061302.las	Adjusted GPS Time
LD36061305.las	Adjusted GPS Time
LD36061308.las	Adjusted GPS Time
LD36061311.las	Adjusted GPS Time
LD36061314.las	Adjusted GPS Time
LD36061317.las	Adjusted GPS Time
LD36061320.las	Adjusted GPS Time
LD36061323.las	Adjusted GPS Time
LD36061326.las	Adjusted GPS Time
LD36061329.las	Adjusted GPS Time
LD36061332.las	Adjusted GPS Time
LD36061335.las	Adjusted GPS Time
LD36061338.las	Adjusted GPS Time
LD36061341.las	Adjusted GPS Time
LD36061344.las	Adjusted GPS Time
LD36061347.las	Adjusted GPS Time
LD36061350.las	Adjusted GPS Time
LD36061353.las	Adjusted GPS Time
LD36061356.las	Adjusted GPS Time
LD36061359.las	Adjusted GPS Time
LD36061362.las	Adjusted GPS Time
LD36061365.las	Adjusted GPS Time
LD36061368.las	Adjusted GPS Time
LD36061371.las	Adjusted GPS Time
LD36061374.las	Adjusted GPS Time
LD36061377.las	Adjusted GPS Time
LD36061380.las	Adjusted GPS Time
LD36061383.las	Adjusted GPS Time
LD36061386.las	Adjusted GPS Time
LD36061389.las	Adjusted GPS Time

## *DPH-3 Report on Time of Global Positioning System Data (Tiled Data) - continued*

<u>File</u>	<u>GPS Time Type</u>
LD36061392.las	Adjusted GPS Time
LD36061395.las	Adjusted GPS Time
LD36061398.las	Adjusted GPS Time
LD36061401.las	Adjusted GPS Time
LD36061404.las	Adjusted GPS Time
LD36061407.las	Adjusted GPS Time
LD36061410.las	Adjusted GPS Time
LD36061413.las	Adjusted GPS Time
LD36061416.las	Adjusted GPS Time
LD36061419.las	Adjusted GPS Time
LD36061422.las	Adjusted GPS Time
LD36061425.las	Adjusted GPS Time
LD36061428.las	Adjusted GPS Time
LD36061431.las	Adjusted GPS Time
LD36061434.las	Adjusted GPS Time
LD36061437.las	Adjusted GPS Time
LD36061440.las	Adjusted GPS Time
LD36061443.las	Adjusted GPS Time
LD36091257.las	Adjusted GPS Time
LD36091260.las	Adjusted GPS Time
LD36091263.las	Adjusted GPS Time
LD36091266.las	Adjusted GPS Time
LD36091269.las	Adjusted GPS Time
LD36091272.las	Adjusted GPS Time
LD36091275.las	Adjusted GPS Time
LD36091278.las	Adjusted GPS Time
LD36091281.las	Adjusted GPS Time
LD36091284.las	Adjusted GPS Time
LD36091287.las	Adjusted GPS Time
LD36091290.las	Adjusted GPS Time
LD36091293.las	Adjusted GPS Time
LD36091296.las	Adjusted GPS Time
LD36091299.las	Adjusted GPS Time
LD36091302.las	Adjusted GPS Time
LD36091305.las	Adjusted GPS Time
LD36091308.las	Adjusted GPS Time
LD36091311.las	Adjusted GPS Time
LD36091314.las	Adjusted GPS Time
LD36091317.las	Adjusted GPS Time
LD36091320.las	Adjusted GPS Time
LD36091323.las	Adjusted GPS Time
LD36091326.las	Adjusted GPS Time
LD36091329.las	Adjusted GPS Time
LD36091332.las	Adjusted GPS Time
LD36091335.las	Adjusted GPS Time
LD36091338.las	Adjusted GPS Time
LD36091341.las	Adjusted GPS Time



## *DPH-3 Report on Time of Global Positioning System Data (Tiled Data) - continued*

File	GPS Time Type
LD36091344.las	Adjusted GPS Time
LD36091347.las	Adjusted GPS Time
LD36091350.las	Adjusted GPS Time
LD36091353.las	Adjusted GPS Time
LD36091356.las	Adjusted GPS Time
LD36091359.las	Adjusted GPS Time
LD36091362.las	Adjusted GPS Time
LD36091365.las	Adjusted GPS Time
LD36091368.las	Adjusted GPS Time
LD36091371.las	Adjusted GPS Time
LD36091374.las	Adjusted GPS Time
LD36091377.las	Adjusted GPS Time
LD36091380.las	Adjusted GPS Time
LD36091383.las	Adjusted GPS Time
LD36091386.las	Adjusted GPS Time
LD36091389.las	Adjusted GPS Time
LD36091392.las	Adjusted GPS Time
LD36091395.las	Adjusted GPS Time
LD36091398.las	Adjusted GPS Time
LD36091401.las	Adjusted GPS Time
LD36091404.las	Adjusted GPS Time
LD36091407.las	Adjusted GPS Time
LD36091410.las	Adjusted GPS Time
LD36091413.las	Adjusted GPS Time
LD36091416.las	Adjusted GPS Time
LD36091419.las	Adjusted GPS Time
LD36091422.las	Adjusted GPS Time
LD36091425.las	Adjusted GPS Time
LD36091428.las	Adjusted GPS Time
LD36091431.las	Adjusted GPS Time
LD36091434.las	Adjusted GPS Time
LD36091437.las	Adjusted GPS Time
LD36091440.las	Adjusted GPS Time
LD36091443.las	Adjusted GPS Time
LD36121257.las	Adjusted GPS Time
LD36121260.las	Adjusted GPS Time
LD36121263.las	Adjusted GPS Time
LD36121266.las	Adjusted GPS Time
LD36121269.las	Adjusted GPS Time
LD36121272.las	Adjusted GPS Time
LD36121275.las	Adjusted GPS Time
LD36121278.las	Adjusted GPS Time
LD36121281.las	Adjusted GPS Time
LD36121284.las	Adjusted GPS Time
LD36121287.las	Adjusted GPS Time
LD36121290.las	Adjusted GPS Time
LD36121293.las	Adjusted GPS Time



## *DPH-3 Report on Time of Global Positioning System Data (Tiled Data) - continued*

<u>File</u>	<u>GPS Time Type</u>
LD36121296.las	Adjusted GPS Time
LD36121299.las	Adjusted GPS Time
LD36121302.las	Adjusted GPS Time
LD36121305.las	Adjusted GPS Time
LD36121308.las	Adjusted GPS Time
LD36121311.las	Adjusted GPS Time
LD36121314.las	Adjusted GPS Time
LD36121317.las	Adjusted GPS Time
LD36121320.las	Adjusted GPS Time
LD36121323.las	Adjusted GPS Time
LD36121326.las	Adjusted GPS Time
LD36121329.las	Adjusted GPS Time
LD36121332.las	Adjusted GPS Time
LD36121335.las	Adjusted GPS Time
LD36121338.las	Adjusted GPS Time
LD36121341.las	Adjusted GPS Time
LD36121344.las	Adjusted GPS Time
LD36121347.las	Adjusted GPS Time
LD36121350.las	Adjusted GPS Time
LD36121353.las	Adjusted GPS Time
LD36121356.las	Adjusted GPS Time
LD36121359.las	Adjusted GPS Time
LD36121362.las	Adjusted GPS Time
LD36121365.las	Adjusted GPS Time
LD36121368.las	Adjusted GPS Time
LD36121371.las	Adjusted GPS Time
LD36121374.las	Adjusted GPS Time
LD36121377.las	Adjusted GPS Time
LD36121380.las	Adjusted GPS Time
LD36121383.las	Adjusted GPS Time
LD36121386.las	Adjusted GPS Time
LD36121389.las	Adjusted GPS Time
LD36121392.las	Adjusted GPS Time
LD36121395.las	Adjusted GPS Time
LD36121398.las	Adjusted GPS Time
LD36121401.las	Adjusted GPS Time
LD36121404.las	Adjusted GPS Time
LD36121407.las	Adjusted GPS Time
LD36121410.las	Adjusted GPS Time
LD36121413.las	Adjusted GPS Time
LD36121416.las	Adjusted GPS Time
LD36121419.las	Adjusted GPS Time
LD36121422.las	Adjusted GPS Time
LD36121425.las	Adjusted GPS Time
LD36121428.las	Adjusted GPS Time
LD36121431.las	Adjusted GPS Time
LD36121434.las	Adjusted GPS Time

## *DPH-3 Report on Time of Global Positioning System Data (Tiled Data) - continued*

<u>File</u>	<u>GPS Time Type</u>
LD36121437.las	Adjusted GPS Time
LD36121440.las	Adjusted GPS Time
LD36121443.las	Adjusted GPS Time
LD36151257.las	Adjusted GPS Time
LD36151260.las	Adjusted GPS Time
LD36151263.las	Adjusted GPS Time
LD36151266.las	Adjusted GPS Time
LD36151269.las	Adjusted GPS Time
LD36151272.las	Adjusted GPS Time
LD36151275.las	Adjusted GPS Time
LD36151278.las	Adjusted GPS Time
LD36151281.las	Adjusted GPS Time
LD36151284.las	Adjusted GPS Time
LD36151287.las	Adjusted GPS Time
LD36151290.las	Adjusted GPS Time
LD36151293.las	Adjusted GPS Time
LD36151296.las	Adjusted GPS Time
LD36151299.las	Adjusted GPS Time
LD36151302.las	Adjusted GPS Time
LD36151305.las	Adjusted GPS Time
LD36151308.las	Adjusted GPS Time
LD36151311.las	Adjusted GPS Time
LD36151314.las	Adjusted GPS Time
LD36151317.las	Adjusted GPS Time
LD36151320.las	Adjusted GPS Time
LD36151323.las	Adjusted GPS Time
LD36151326.las	Adjusted GPS Time
LD36151329.las	Adjusted GPS Time
LD36151332.las	Adjusted GPS Time
LD36151335.las	Adjusted GPS Time
LD36151338.las	Adjusted GPS Time
LD36151341.las	Adjusted GPS Time
LD36151344.las	Adjusted GPS Time
LD36151347.las	Adjusted GPS Time
LD36151350.las	Adjusted GPS Time
LD36151353.las	Adjusted GPS Time
LD36151356.las	Adjusted GPS Time
LD36151359.las	Adjusted GPS Time
LD36151362.las	Adjusted GPS Time
LD36151365.las	Adjusted GPS Time
LD36151368.las	Adjusted GPS Time
LD36151371.las	Adjusted GPS Time
LD36151374.las	Adjusted GPS Time
LD36151377.las	Adjusted GPS Time
LD36151380.las	Adjusted GPS Time
LD36151383.las	Adjusted GPS Time
LD36151386.las	Adjusted GPS Time

## *DPH-3 Report on Time of Global Positioning System Data (Tiled Data) - continued*

<u>File</u>	<u>GPS Time Type</u>
LD36151389.las	Adjusted GPS Time
LD36151392.las	Adjusted GPS Time
LD36151395.las	Adjusted GPS Time
LD36151398.las	Adjusted GPS Time
LD36151401.las	Adjusted GPS Time
LD36151404.las	Adjusted GPS Time
LD36151407.las	Adjusted GPS Time
LD36151410.las	Adjusted GPS Time
LD36151413.las	Adjusted GPS Time
LD36151416.las	Adjusted GPS Time
LD36151419.las	Adjusted GPS Time
LD36151422.las	Adjusted GPS Time
LD36151425.las	Adjusted GPS Time
LD36151428.las	Adjusted GPS Time
LD36151431.las	Adjusted GPS Time
LD36151434.las	Adjusted GPS Time
LD36151437.las	Adjusted GPS Time
LD36151440.las	Adjusted GPS Time
LD36151443.las	Adjusted GPS Time
LD36181257.las	Adjusted GPS Time
LD36181260.las	Adjusted GPS Time
LD36181263.las	Adjusted GPS Time
LD36181266.las	Adjusted GPS Time
LD36181269.las	Adjusted GPS Time
LD36181272.las	Adjusted GPS Time
LD36181275.las	Adjusted GPS Time
LD36181278.las	Adjusted GPS Time
LD36181281.las	Adjusted GPS Time
LD36181284.las	Adjusted GPS Time
LD36181287.las	Adjusted GPS Time
LD36181290.las	Adjusted GPS Time
LD36181293.las	Adjusted GPS Time
LD36181296.las	Adjusted GPS Time
LD36181299.las	Adjusted GPS Time
LD36181302.las	Adjusted GPS Time
LD36181305.las	Adjusted GPS Time
LD36181308.las	Adjusted GPS Time
LD36181311.las	Adjusted GPS Time
LD36181314.las	Adjusted GPS Time
LD36181317.las	Adjusted GPS Time
LD36181320.las	Adjusted GPS Time
LD36181323.las	Adjusted GPS Time
LD36181326.las	Adjusted GPS Time
LD36181329.las	Adjusted GPS Time
LD36181332.las	Adjusted GPS Time
LD36181335.las	Adjusted GPS Time
LD36181338.las	Adjusted GPS Time

## *DPH-3 Report on Time of Global Positioning System Data (Tiled Data) - continued*

<u>File</u>	<u>GPS Time Type</u>
LD36181341.las	Adjusted GPS Time
LD36181344.las	Adjusted GPS Time
LD36181347.las	Adjusted GPS Time
LD36181350.las	Adjusted GPS Time
LD36181353.las	Adjusted GPS Time
LD36181356.las	Adjusted GPS Time
LD36181359.las	Adjusted GPS Time
LD36181362.las	Adjusted GPS Time
LD36181365.las	Adjusted GPS Time
LD36181368.las	Adjusted GPS Time
LD36181371.las	Adjusted GPS Time
LD36181374.las	Adjusted GPS Time
LD36181377.las	Adjusted GPS Time
LD36181380.las	Adjusted GPS Time
LD36181383.las	Adjusted GPS Time
LD36181386.las	Adjusted GPS Time
LD36181389.las	Adjusted GPS Time
LD36181392.las	Adjusted GPS Time
LD36181395.las	Adjusted GPS Time
LD36181398.las	Adjusted GPS Time
LD36181401.las	Adjusted GPS Time
LD36181404.las	Adjusted GPS Time
LD36181407.las	Adjusted GPS Time
LD36181410.las	Adjusted GPS Time
LD36181413.las	Adjusted GPS Time
LD36181416.las	Adjusted GPS Time
LD36181419.las	Adjusted GPS Time
LD36181422.las	Adjusted GPS Time
LD36181425.las	Adjusted GPS Time
LD36181428.las	Adjusted GPS Time
LD36181431.las	Adjusted GPS Time
LD36181434.las	Adjusted GPS Time
LD36181437.las	Adjusted GPS Time
LD36181440.las	Adjusted GPS Time
LD36181443.las	Adjusted GPS Time
LD36211257.las	Adjusted GPS Time
LD36211260.las	Adjusted GPS Time
LD36211263.las	Adjusted GPS Time
LD36211266.las	Adjusted GPS Time
LD36211269.las	Adjusted GPS Time
LD36211272.las	Adjusted GPS Time
LD36211275.las	Adjusted GPS Time
LD36211278.las	Adjusted GPS Time
LD36211281.las	Adjusted GPS Time
LD36211284.las	Adjusted GPS Time
LD36211287.las	Adjusted GPS Time
LD36211290.las	Adjusted GPS Time

## *DPH-3 Report on Time of Global Positioning System Data (Tiled Data) - continued*

<u>File</u>	<u>GPS Time Type</u>
LD36211293.las	Adjusted GPS Time
LD36211296.las	Adjusted GPS Time
LD36211299.las	Adjusted GPS Time
LD36211302.las	Adjusted GPS Time
LD36211305.las	Adjusted GPS Time
LD36211308.las	Adjusted GPS Time
LD36211311.las	Adjusted GPS Time
LD36211314.las	Adjusted GPS Time
LD36211317.las	Adjusted GPS Time
LD36211320.las	Adjusted GPS Time
LD36211323.las	Adjusted GPS Time
LD36211326.las	Adjusted GPS Time
LD36211329.las	Adjusted GPS Time
LD36211332.las	Adjusted GPS Time
LD36211335.las	Adjusted GPS Time
LD36211338.las	Adjusted GPS Time
LD36211341.las	Adjusted GPS Time
LD36211344.las	Adjusted GPS Time
LD36211347.las	Adjusted GPS Time
LD36211350.las	Adjusted GPS Time
LD36211353.las	Adjusted GPS Time
LD36211356.las	Adjusted GPS Time
LD36211359.las	Adjusted GPS Time
LD36211362.las	Adjusted GPS Time
LD36211365.las	Adjusted GPS Time
LD36211368.las	Adjusted GPS Time
LD36211371.las	Adjusted GPS Time
LD36211374.las	Adjusted GPS Time
LD36211377.las	Adjusted GPS Time
LD36211380.las	Adjusted GPS Time
LD36211383.las	Adjusted GPS Time
LD36211386.las	Adjusted GPS Time
LD36211389.las	Adjusted GPS Time
LD36211392.las	Adjusted GPS Time
LD36211395.las	Adjusted GPS Time
LD36211398.las	Adjusted GPS Time
LD36211401.las	Adjusted GPS Time
LD36211404.las	Adjusted GPS Time
LD36211407.las	Adjusted GPS Time
LD36211410.las	Adjusted GPS Time
LD36211413.las	Adjusted GPS Time
LD36211416.las	Adjusted GPS Time
LD36211419.las	Adjusted GPS Time
LD36211422.las	Adjusted GPS Time
LD36211425.las	Adjusted GPS Time
LD36211428.las	Adjusted GPS Time
LD36211431.las	Adjusted GPS Time

## *DPH-3 Report on Time of Global Positioning System Data (Tiled Data) - continued*

<u>File</u>	<u>GPS Time Type</u>
LD36211434.las	Adjusted GPS Time
LD36211437.las	Adjusted GPS Time
LD36211440.las	Adjusted GPS Time
LD36211443.las	Adjusted GPS Time
LD36241257.las	Adjusted GPS Time
LD36241260.las	Adjusted GPS Time
LD36241263.las	Adjusted GPS Time
LD36241266.las	Adjusted GPS Time
LD36241269.las	Adjusted GPS Time
LD36241272.las	Adjusted GPS Time
LD36241275.las	Adjusted GPS Time
LD36241278.las	Adjusted GPS Time
LD36241281.las	Adjusted GPS Time
LD36241284.las	Adjusted GPS Time
LD36241287.las	Adjusted GPS Time
LD36241290.las	Adjusted GPS Time
LD36241293.las	Adjusted GPS Time
LD36241296.las	Adjusted GPS Time
LD36241299.las	Adjusted GPS Time
LD36241302.las	Adjusted GPS Time
LD36241305.las	Adjusted GPS Time
LD36241308.las	Adjusted GPS Time
LD36241311.las	Adjusted GPS Time
LD36241314.las	Adjusted GPS Time
LD36241317.las	Adjusted GPS Time
LD36241320.las	Adjusted GPS Time
LD36241323.las	Adjusted GPS Time
LD36241326.las	Adjusted GPS Time
LD36241329.las	Adjusted GPS Time
LD36241332.las	Adjusted GPS Time
LD36241335.las	Adjusted GPS Time
LD36241338.las	Adjusted GPS Time
LD36241341.las	Adjusted GPS Time
LD36241344.las	Adjusted GPS Time
LD36241347.las	Adjusted GPS Time
LD36241350.las	Adjusted GPS Time
LD36241353.las	Adjusted GPS Time
LD36241356.las	Adjusted GPS Time
LD36241359.las	Adjusted GPS Time
LD36241362.las	Adjusted GPS Time
LD36241365.las	Adjusted GPS Time
LD36241368.las	Adjusted GPS Time
LD36241371.las	Adjusted GPS Time
LD36241374.las	Adjusted GPS Time
LD36241377.las	Adjusted GPS Time
LD36241380.las	Adjusted GPS Time
LD36241383.las	Adjusted GPS Time

## *DPH-3 Report on Time of Global Positioning System Data (Tiled Data) - continued*

<u>File</u>	<u>GPS Time Type</u>
LD36241386.las	Adjusted GPS Time
LD36241389.las	Adjusted GPS Time
LD36241392.las	Adjusted GPS Time
LD36241395.las	Adjusted GPS Time
LD36241398.las	Adjusted GPS Time
LD36241401.las	Adjusted GPS Time
LD36241404.las	Adjusted GPS Time
LD36241407.las	Adjusted GPS Time
LD36241410.las	Adjusted GPS Time
LD36241413.las	Adjusted GPS Time
LD36241416.las	Adjusted GPS Time
LD36241419.las	Adjusted GPS Time
LD36241422.las	Adjusted GPS Time
LD36241425.las	Adjusted GPS Time
LD36241428.las	Adjusted GPS Time
LD36241431.las	Adjusted GPS Time
LD36241434.las	Adjusted GPS Time
LD36241437.las	Adjusted GPS Time
LD36241440.las	Adjusted GPS Time
LD36241443.las	Adjusted GPS Time
LD36271257.las	Adjusted GPS Time
LD36271260.las	Adjusted GPS Time
LD36271263.las	Adjusted GPS Time
LD36271266.las	Adjusted GPS Time
LD36271269.las	Adjusted GPS Time
LD36271272.las	Adjusted GPS Time
LD36271275.las	Adjusted GPS Time
LD36271278.las	Adjusted GPS Time
LD36271281.las	Adjusted GPS Time
LD36271284.las	Adjusted GPS Time
LD36271287.las	Adjusted GPS Time
LD36271290.las	Adjusted GPS Time
LD36271293.las	Adjusted GPS Time
LD36271296.las	Adjusted GPS Time
LD36271299.las	Adjusted GPS Time
LD36271302.las	Adjusted GPS Time
LD36271305.las	Adjusted GPS Time
LD36271308.las	Adjusted GPS Time
LD36271311.las	Adjusted GPS Time
LD36271314.las	Adjusted GPS Time
LD36271317.las	Adjusted GPS Time
LD36271320.las	Adjusted GPS Time
LD36271323.las	Adjusted GPS Time
LD36271326.las	Adjusted GPS Time
LD36271329.las	Adjusted GPS Time
LD36271332.las	Adjusted GPS Time
LD36271335.las	Adjusted GPS Time



## *DPH-3 Report on Time of Global Positioning System Data (Tiled Data) - continued*

<u>File</u>	<u>GPS Time Type</u>
LD36271338.las	Adjusted GPS Time
LD36271341.las	Adjusted GPS Time
LD36271344.las	Adjusted GPS Time
LD36271347.las	Adjusted GPS Time
LD36271350.las	Adjusted GPS Time
LD36271353.las	Adjusted GPS Time
LD36271356.las	Adjusted GPS Time
LD36271359.las	Adjusted GPS Time
LD36271362.las	Adjusted GPS Time
LD36271365.las	Adjusted GPS Time
LD36271368.las	Adjusted GPS Time
LD36271371.las	Adjusted GPS Time
LD36271374.las	Adjusted GPS Time
LD36271377.las	Adjusted GPS Time
LD36271380.las	Adjusted GPS Time
LD36271383.las	Adjusted GPS Time
LD36271386.las	Adjusted GPS Time
LD36271389.las	Adjusted GPS Time
LD36271392.las	Adjusted GPS Time
LD36271395.las	Adjusted GPS Time
LD36271398.las	Adjusted GPS Time
LD36271401.las	Adjusted GPS Time
LD36271404.las	Adjusted GPS Time
LD36271407.las	Adjusted GPS Time
LD36271410.las	Adjusted GPS Time
LD36271413.las	Adjusted GPS Time
LD36271416.las	Adjusted GPS Time
LD36271419.las	Adjusted GPS Time
LD36271422.las	Adjusted GPS Time
LD36271425.las	Adjusted GPS Time
LD36271428.las	Adjusted GPS Time
LD36271431.las	Adjusted GPS Time
LD36271434.las	Adjusted GPS Time
LD36271437.las	Adjusted GPS Time
LD36271440.las	Adjusted GPS Time
LD36271443.las	Adjusted GPS Time
LD36301257.las	Adjusted GPS Time
LD36301260.las	Adjusted GPS Time
LD36301263.las	Adjusted GPS Time
LD36301266.las	Adjusted GPS Time
LD36301269.las	Adjusted GPS Time
LD36301272.las	Adjusted GPS Time
LD36301275.las	Adjusted GPS Time
LD36301278.las	Adjusted GPS Time
LD36301281.las	Adjusted GPS Time
LD36301284.las	Adjusted GPS Time
LD36301287.las	Adjusted GPS Time



## *DPH-3 Report on Time of Global Positioning System Data (Tiled Data) - continued*

<u>File</u>	<u>GPS Time Type</u>
LD36301290.las	Adjusted GPS Time
LD36301293.las	Adjusted GPS Time
LD36301296.las	Adjusted GPS Time
LD36301299.las	Adjusted GPS Time
LD36301302.las	Adjusted GPS Time
LD36301305.las	Adjusted GPS Time
LD36301308.las	Adjusted GPS Time
LD36301311.las	Adjusted GPS Time
LD36301314.las	Adjusted GPS Time
LD36301317.las	Adjusted GPS Time
LD36301320.las	Adjusted GPS Time
LD36301323.las	Adjusted GPS Time
LD36301326.las	Adjusted GPS Time
LD36301329.las	Adjusted GPS Time
LD36301332.las	Adjusted GPS Time
LD36301335.las	Adjusted GPS Time
LD36301338.las	Adjusted GPS Time
LD36301341.las	Adjusted GPS Time
LD36301344.las	Adjusted GPS Time
LD36301347.las	Adjusted GPS Time
LD36301350.las	Adjusted GPS Time
LD36301353.las	Adjusted GPS Time
LD36301356.las	Adjusted GPS Time
LD36301359.las	Adjusted GPS Time
LD36301362.las	Adjusted GPS Time
LD36301365.las	Adjusted GPS Time
LD36301368.las	Adjusted GPS Time
LD36301371.las	Adjusted GPS Time
LD36301374.las	Adjusted GPS Time
LD36301377.las	Adjusted GPS Time
LD36301380.las	Adjusted GPS Time
LD36301383.las	Adjusted GPS Time
LD36301386.las	Adjusted GPS Time
LD36301389.las	Adjusted GPS Time
LD36301392.las	Adjusted GPS Time
LD36301395.las	Adjusted GPS Time
LD36301398.las	Adjusted GPS Time
LD36301401.las	Adjusted GPS Time
LD36301404.las	Adjusted GPS Time
LD36301407.las	Adjusted GPS Time
LD36301410.las	Adjusted GPS Time
LD36301413.las	Adjusted GPS Time
LD36301416.las	Adjusted GPS Time
LD36301419.las	Adjusted GPS Time
LD36301422.las	Adjusted GPS Time
LD36301425.las	Adjusted GPS Time
LD36301428.las	Adjusted GPS Time

## *DPH-3 Report on Time of Global Positioning System Data (Tiled Data) - continued*

<u>File</u>	<u>GPS Time Type</u>
LD36301431.las	Adjusted GPS Time
LD36301434.las	Adjusted GPS Time
LD36301437.las	Adjusted GPS Time
LD36301440.las	Adjusted GPS Time
LD36301443.las	Adjusted GPS Time
LD36331257.las	Adjusted GPS Time
LD36331260.las	Adjusted GPS Time
LD36331263.las	Adjusted GPS Time
LD36331266.las	Adjusted GPS Time
LD36331269.las	Adjusted GPS Time
LD36331272.las	Adjusted GPS Time
LD36331275.las	Adjusted GPS Time
LD36331278.las	Adjusted GPS Time
LD36331281.las	Adjusted GPS Time
LD36331284.las	Adjusted GPS Time
LD36331287.las	Adjusted GPS Time
LD36331290.las	Adjusted GPS Time
LD36331293.las	Adjusted GPS Time
LD36331296.las	Adjusted GPS Time
LD36331299.las	Adjusted GPS Time
LD36331302.las	Adjusted GPS Time
LD36331305.las	Adjusted GPS Time
LD36331308.las	Adjusted GPS Time
LD36331311.las	Adjusted GPS Time
LD36331314.las	Adjusted GPS Time
LD36331317.las	Adjusted GPS Time
LD36331320.las	Adjusted GPS Time
LD36331323.las	Adjusted GPS Time
LD36331326.las	Adjusted GPS Time
LD36331329.las	Adjusted GPS Time
LD36331332.las	Adjusted GPS Time
LD36331335.las	Adjusted GPS Time
LD36331338.las	Adjusted GPS Time
LD36331341.las	Adjusted GPS Time
LD36331344.las	Adjusted GPS Time
LD36331347.las	Adjusted GPS Time
LD36331350.las	Adjusted GPS Time
LD36331353.las	Adjusted GPS Time
LD36331356.las	Adjusted GPS Time
LD36331359.las	Adjusted GPS Time
LD36331362.las	Adjusted GPS Time
LD36331365.las	Adjusted GPS Time
LD36331368.las	Adjusted GPS Time
LD36331371.las	Adjusted GPS Time
LD36331374.las	Adjusted GPS Time
LD36331377.las	Adjusted GPS Time
LD36331380.las	Adjusted GPS Time

## *DPH-3 Report on Time of Global Positioning System Data (Tiled Data) - continued*

<u>File</u>	<u>GPS Time Type</u>
LD36331383.las	Adjusted GPS Time
LD36331386.las	Adjusted GPS Time
LD36331389.las	Adjusted GPS Time
LD36331392.las	Adjusted GPS Time
LD36331395.las	Adjusted GPS Time
LD36331398.las	Adjusted GPS Time
LD36331401.las	Adjusted GPS Time
LD36331404.las	Adjusted GPS Time
LD36331407.las	Adjusted GPS Time
LD36331410.las	Adjusted GPS Time
LD36331413.las	Adjusted GPS Time
LD36331416.las	Adjusted GPS Time
LD36331419.las	Adjusted GPS Time
LD36331422.las	Adjusted GPS Time
LD36331425.las	Adjusted GPS Time
LD36331428.las	Adjusted GPS Time
LD36331431.las	Adjusted GPS Time
LD36331434.las	Adjusted GPS Time
LD36331437.las	Adjusted GPS Time
LD36331440.las	Adjusted GPS Time
LD36331443.las	Adjusted GPS Time
LD36361257.las	Adjusted GPS Time
LD36361260.las	Adjusted GPS Time
LD36361263.las	Adjusted GPS Time
LD36361266.las	Adjusted GPS Time
LD36361269.las	Adjusted GPS Time
LD36361272.las	Adjusted GPS Time
LD36361275.las	Adjusted GPS Time
LD36361278.las	Adjusted GPS Time
LD36361281.las	Adjusted GPS Time
LD36361284.las	Adjusted GPS Time
LD36361287.las	Adjusted GPS Time
LD36361290.las	Adjusted GPS Time
LD36361293.las	Adjusted GPS Time
LD36361296.las	Adjusted GPS Time
LD36361299.las	Adjusted GPS Time
LD36361302.las	Adjusted GPS Time
LD36361305.las	Adjusted GPS Time
LD36361308.las	Adjusted GPS Time
LD36361311.las	Adjusted GPS Time
LD36361314.las	Adjusted GPS Time
LD36361317.las	Adjusted GPS Time
LD36361320.las	Adjusted GPS Time
LD36361323.las	Adjusted GPS Time
LD36361326.las	Adjusted GPS Time
LD36361329.las	Adjusted GPS Time
LD36361332.las	Adjusted GPS Time

## *DPH-3 Report on Time of Global Positioning System Data (Tiled Data) - continued*

<u>File</u>	<u>GPS Time Type</u>
LD36361335.las	Adjusted GPS Time
LD36361338.las	Adjusted GPS Time
LD36361341.las	Adjusted GPS Time
LD36361344.las	Adjusted GPS Time
LD36361347.las	Adjusted GPS Time
LD36361350.las	Adjusted GPS Time
LD36361353.las	Adjusted GPS Time
LD36361356.las	Adjusted GPS Time
LD36361359.las	Adjusted GPS Time
LD36361362.las	Adjusted GPS Time
LD36361365.las	Adjusted GPS Time
LD36361368.las	Adjusted GPS Time
LD36361371.las	Adjusted GPS Time
LD36361374.las	Adjusted GPS Time
LD36361377.las	Adjusted GPS Time
LD36361380.las	Adjusted GPS Time
LD36361383.las	Adjusted GPS Time
LD36361386.las	Adjusted GPS Time
LD36361389.las	Adjusted GPS Time
LD36361392.las	Adjusted GPS Time
LD36361395.las	Adjusted GPS Time
LD36361398.las	Adjusted GPS Time
LD36361401.las	Adjusted GPS Time
LD36361404.las	Adjusted GPS Time
LD36361407.las	Adjusted GPS Time
LD36361410.las	Adjusted GPS Time
LD36361413.las	Adjusted GPS Time
LD36361416.las	Adjusted GPS Time
LD36361419.las	Adjusted GPS Time
LD36361422.las	Adjusted GPS Time
LD36361425.las	Adjusted GPS Time
LD36361428.las	Adjusted GPS Time
LD36361431.las	Adjusted GPS Time
LD36361434.las	Adjusted GPS Time
LD36361437.las	Adjusted GPS Time
LD36361440.las	Adjusted GPS Time
LD36361443.las	Adjusted GPS Time
LD36391257.las	Adjusted GPS Time
LD36391260.las	Adjusted GPS Time
LD36391263.las	Adjusted GPS Time
LD36391266.las	Adjusted GPS Time
LD36391269.las	Adjusted GPS Time
LD36391272.las	Adjusted GPS Time
LD36391275.las	Adjusted GPS Time
LD36391278.las	Adjusted GPS Time
LD36391281.las	Adjusted GPS Time
LD36391284.las	Adjusted GPS Time

## *DPH-3 Report on Time of Global Positioning System Data (Tiled Data) - continued*

<u>File</u>	<u>GPS Time Type</u>
LD36391287.las	Adjusted GPS Time
LD36391290.las	Adjusted GPS Time
LD36391293.las	Adjusted GPS Time
LD36391296.las	Adjusted GPS Time
LD36391299.las	Adjusted GPS Time
LD36391302.las	Adjusted GPS Time
LD36391305.las	Adjusted GPS Time
LD36391308.las	Adjusted GPS Time
LD36391311.las	Adjusted GPS Time
LD36391314.las	Adjusted GPS Time
LD36391317.las	Adjusted GPS Time
LD36391320.las	Adjusted GPS Time
LD36391323.las	Adjusted GPS Time
LD36391326.las	Adjusted GPS Time
LD36391329.las	Adjusted GPS Time
LD36391332.las	Adjusted GPS Time
LD36391335.las	Adjusted GPS Time
LD36391338.las	Adjusted GPS Time
LD36391341.las	Adjusted GPS Time
LD36391344.las	Adjusted GPS Time
LD36391347.las	Adjusted GPS Time
LD36391350.las	Adjusted GPS Time
LD36391353.las	Adjusted GPS Time
LD36391356.las	Adjusted GPS Time
LD36391359.las	Adjusted GPS Time
LD36391362.las	Adjusted GPS Time
LD36391365.las	Adjusted GPS Time
LD36391368.las	Adjusted GPS Time
LD36391371.las	Adjusted GPS Time
LD36391374.las	Adjusted GPS Time
LD36391377.las	Adjusted GPS Time
LD36391380.las	Adjusted GPS Time
LD36391383.las	Adjusted GPS Time
LD36391386.las	Adjusted GPS Time
LD36391389.las	Adjusted GPS Time
LD36391392.las	Adjusted GPS Time
LD36391395.las	Adjusted GPS Time
LD36391398.las	Adjusted GPS Time
LD36391401.las	Adjusted GPS Time
LD36391404.las	Adjusted GPS Time
LD36391407.las	Adjusted GPS Time
LD36391410.las	Adjusted GPS Time
LD36391413.las	Adjusted GPS Time
LD36391416.las	Adjusted GPS Time
LD36391419.las	Adjusted GPS Time
LD36391422.las	Adjusted GPS Time
LD36391425.las	Adjusted GPS Time

## *DPH-3 Report on Time of Global Positioning System Data (Tiled Data) - continued*

<u>File</u>	<u>GPS Time Type</u>
LD36391428.las	Adjusted GPS Time
LD36391431.las	Adjusted GPS Time
LD36391434.las	Adjusted GPS Time
LD36391437.las	Adjusted GPS Time
LD36391440.las	Adjusted GPS Time
LD36391443.las	Adjusted GPS Time
LD36421257.las	Adjusted GPS Time
LD36421260.las	Adjusted GPS Time
LD36421263.las	Adjusted GPS Time
LD36421266.las	Adjusted GPS Time
LD36421269.las	Adjusted GPS Time
LD36421272.las	Adjusted GPS Time
LD36421275.las	Adjusted GPS Time
LD36421278.las	Adjusted GPS Time
LD36421281.las	Adjusted GPS Time
LD36421284.las	Adjusted GPS Time
LD36421287.las	Adjusted GPS Time
LD36421290.las	Adjusted GPS Time
LD36421293.las	Adjusted GPS Time
LD36421296.las	Adjusted GPS Time
LD36421299.las	Adjusted GPS Time
LD36421302.las	Adjusted GPS Time
LD36421305.las	Adjusted GPS Time
LD36421308.las	Adjusted GPS Time
LD36421311.las	Adjusted GPS Time
LD36421314.las	Adjusted GPS Time
LD36421317.las	Adjusted GPS Time
LD36421320.las	Adjusted GPS Time
LD36421323.las	Adjusted GPS Time
LD36421326.las	Adjusted GPS Time
LD36421329.las	Adjusted GPS Time
LD36421332.las	Adjusted GPS Time
LD36421335.las	Adjusted GPS Time
LD36421338.las	Adjusted GPS Time
LD36421341.las	Adjusted GPS Time
LD36421344.las	Adjusted GPS Time
LD36421347.las	Adjusted GPS Time
LD36421350.las	Adjusted GPS Time
LD36421353.las	Adjusted GPS Time
LD36421356.las	Adjusted GPS Time
LD36421359.las	Adjusted GPS Time
LD36421362.las	Adjusted GPS Time
LD36421365.las	Adjusted GPS Time
LD36421368.las	Adjusted GPS Time
LD36421371.las	Adjusted GPS Time
LD36421374.las	Adjusted GPS Time
LD36421377.las	Adjusted GPS Time

## *DPH-3 Report on Time of Global Positioning System Data (Tiled Data) - continued*

<u>File</u>	<u>GPS Time Type</u>
LD36421380.las	Adjusted GPS Time
LD36421383.las	Adjusted GPS Time
LD36421386.las	Adjusted GPS Time
LD36421389.las	Adjusted GPS Time
LD36421392.las	Adjusted GPS Time
LD36421395.las	Adjusted GPS Time
LD36421398.las	Adjusted GPS Time
LD36421401.las	Adjusted GPS Time
LD36421404.las	Adjusted GPS Time
LD36421407.las	Adjusted GPS Time
LD36421410.las	Adjusted GPS Time
LD36421413.las	Adjusted GPS Time
LD36421416.las	Adjusted GPS Time
LD36421419.las	Adjusted GPS Time
LD36421422.las	Adjusted GPS Time
LD36421425.las	Adjusted GPS Time
LD36421428.las	Adjusted GPS Time
LD36421431.las	Adjusted GPS Time
LD36421434.las	Adjusted GPS Time
LD36421437.las	Adjusted GPS Time
LD36421440.las	Adjusted GPS Time
LD36421443.las	Adjusted GPS Time
LD36451257.las	Adjusted GPS Time
LD36451260.las	Adjusted GPS Time
LD36451263.las	Adjusted GPS Time
LD36451266.las	Adjusted GPS Time
LD36451269.las	Adjusted GPS Time
LD36451272.las	Adjusted GPS Time
LD36451275.las	Adjusted GPS Time
LD36451278.las	Adjusted GPS Time
LD36451281.las	Adjusted GPS Time
LD36451284.las	Adjusted GPS Time
LD36451287.las	Adjusted GPS Time
LD36451290.las	Adjusted GPS Time
LD36451293.las	Adjusted GPS Time
LD36451296.las	Adjusted GPS Time
LD36451299.las	Adjusted GPS Time
LD36451302.las	Adjusted GPS Time
LD36451305.las	Adjusted GPS Time
LD36451308.las	Adjusted GPS Time
LD36451311.las	Adjusted GPS Time
LD36451314.las	Adjusted GPS Time
LD36451317.las	Adjusted GPS Time
LD36451320.las	Adjusted GPS Time
LD36451323.las	Adjusted GPS Time
LD36451326.las	Adjusted GPS Time
LD36451329.las	Adjusted GPS Time



## *DPH-3 Report on Time of Global Positioning System Data (Tiled Data) - continued*

<u>File</u>	<u>GPS Time Type</u>
LD36451332.las	Adjusted GPS Time
LD36451335.las	Adjusted GPS Time
LD36451338.las	Adjusted GPS Time
LD36451341.las	Adjusted GPS Time
LD36451344.las	Adjusted GPS Time
LD36451347.las	Adjusted GPS Time
LD36451350.las	Adjusted GPS Time
LD36451353.las	Adjusted GPS Time
LD36451356.las	Adjusted GPS Time
LD36451359.las	Adjusted GPS Time
LD36451362.las	Adjusted GPS Time
LD36451365.las	Adjusted GPS Time
LD36451368.las	Adjusted GPS Time
LD36451371.las	Adjusted GPS Time
LD36451374.las	Adjusted GPS Time
LD36451377.las	Adjusted GPS Time
LD36451380.las	Adjusted GPS Time
LD36451383.las	Adjusted GPS Time
LD36451386.las	Adjusted GPS Time
LD36451389.las	Adjusted GPS Time
LD36451392.las	Adjusted GPS Time
LD36451395.las	Adjusted GPS Time
LD36451398.las	Adjusted GPS Time
LD36451401.las	Adjusted GPS Time
LD36451404.las	Adjusted GPS Time
LD36451407.las	Adjusted GPS Time
LD36451410.las	Adjusted GPS Time
LD36451413.las	Adjusted GPS Time
LD36451416.las	Adjusted GPS Time
LD36451419.las	Adjusted GPS Time
LD36451422.las	Adjusted GPS Time
LD36451425.las	Adjusted GPS Time
LD36451428.las	Adjusted GPS Time
LD36451431.las	Adjusted GPS Time
LD36451434.las	Adjusted GPS Time
LD36451437.las	Adjusted GPS Time
LD36451440.las	Adjusted GPS Time
LD36451443.las	Adjusted GPS Time
LD36481257.las	Adjusted GPS Time
LD36481260.las	Adjusted GPS Time
LD36481263.las	Adjusted GPS Time
LD36481266.las	Adjusted GPS Time
LD36481269.las	Adjusted GPS Time
LD36481272.las	Adjusted GPS Time
LD36481275.las	Adjusted GPS Time
LD36481278.las	Adjusted GPS Time
LD36481281.las	Adjusted GPS Time



## *DPH-3 Report on Time of Global Positioning System Data (Tiled Data) - continued*

<u>File</u>	<u>GPS Time Type</u>
LD36481284.las	Adjusted GPS Time
LD36481287.las	Adjusted GPS Time
LD36481290.las	Adjusted GPS Time
LD36481293.las	Adjusted GPS Time
LD36481296.las	Adjusted GPS Time
LD36481299.las	Adjusted GPS Time
LD36481302.las	Adjusted GPS Time
LD36481305.las	Adjusted GPS Time
LD36481308.las	Adjusted GPS Time
LD36481311.las	Adjusted GPS Time
LD36481314.las	Adjusted GPS Time
LD36481317.las	Adjusted GPS Time
LD36481320.las	Adjusted GPS Time
LD36481323.las	Adjusted GPS Time
LD36481326.las	Adjusted GPS Time
LD36481329.las	Adjusted GPS Time
LD36481332.las	Adjusted GPS Time
LD36481335.las	Adjusted GPS Time
LD36481338.las	Adjusted GPS Time
LD36481341.las	Adjusted GPS Time
LD36481344.las	Adjusted GPS Time
LD36481347.las	Adjusted GPS Time
LD36481350.las	Adjusted GPS Time
LD36481353.las	Adjusted GPS Time
LD36481356.las	Adjusted GPS Time
LD36481359.las	Adjusted GPS Time
LD36481362.las	Adjusted GPS Time
LD36481365.las	Adjusted GPS Time
LD36481368.las	Adjusted GPS Time
LD36481371.las	Adjusted GPS Time
LD36481374.las	Adjusted GPS Time
LD36481377.las	Adjusted GPS Time
LD36481380.las	Adjusted GPS Time
LD36481383.las	Adjusted GPS Time
LD36481386.las	Adjusted GPS Time
LD36481389.las	Adjusted GPS Time
LD36481392.las	Adjusted GPS Time
LD36481395.las	Adjusted GPS Time
LD36481398.las	Adjusted GPS Time
LD36481401.las	Adjusted GPS Time
LD36481404.las	Adjusted GPS Time
LD36481407.las	Adjusted GPS Time
LD36481410.las	Adjusted GPS Time
LD36481413.las	Adjusted GPS Time
LD36481416.las	Adjusted GPS Time
LD36481419.las	Adjusted GPS Time
LD36481422.las	Adjusted GPS Time

## *DPH-3 Report on Time of Global Positioning System Data (Tiled Data) - continued*

<u>File</u>	<u>GPS Time Type</u>
LD36481425.las	Adjusted GPS Time
LD36481428.las	Adjusted GPS Time
LD36481431.las	Adjusted GPS Time
LD36481434.las	Adjusted GPS Time
LD36481437.las	Adjusted GPS Time
LD36481440.las	Adjusted GPS Time
LD36481443.las	Adjusted GPS Time
LD36511257.las	Adjusted GPS Time
LD36511260.las	Adjusted GPS Time
LD36511263.las	Adjusted GPS Time
LD36511266.las	Adjusted GPS Time
LD36511269.las	Adjusted GPS Time
LD36511272.las	Adjusted GPS Time
LD36511275.las	Adjusted GPS Time
LD36511278.las	Adjusted GPS Time
LD36511281.las	Adjusted GPS Time
LD36511284.las	Adjusted GPS Time
LD36511287.las	Adjusted GPS Time
LD36511290.las	Adjusted GPS Time
LD36511293.las	Adjusted GPS Time
LD36511296.las	Adjusted GPS Time
LD36511299.las	Adjusted GPS Time
LD36511302.las	Adjusted GPS Time
LD36511305.las	Adjusted GPS Time
LD36511308.las	Adjusted GPS Time
LD36511311.las	Adjusted GPS Time
LD36511314.las	Adjusted GPS Time
LD36511317.las	Adjusted GPS Time
LD36511320.las	Adjusted GPS Time
LD36511323.las	Adjusted GPS Time
LD36511326.las	Adjusted GPS Time
LD36511329.las	Adjusted GPS Time
LD36511332.las	Adjusted GPS Time
LD36511335.las	Adjusted GPS Time
LD36511338.las	Adjusted GPS Time
LD36511341.las	Adjusted GPS Time
LD36511344.las	Adjusted GPS Time
LD36511347.las	Adjusted GPS Time
LD36511350.las	Adjusted GPS Time
LD36511353.las	Adjusted GPS Time
LD36511356.las	Adjusted GPS Time
LD36511359.las	Adjusted GPS Time
LD36511362.las	Adjusted GPS Time
LD36511365.las	Adjusted GPS Time
LD36511368.las	Adjusted GPS Time
LD36511371.las	Adjusted GPS Time
LD36511374.las	Adjusted GPS Time

## *DPH-3 Report on Time of Global Positioning System Data (Tiled Data) - continued*

<u>File</u>	<u>GPS Time Type</u>
LD36511377.las	Adjusted GPS Time
LD36511380.las	Adjusted GPS Time
LD36511383.las	Adjusted GPS Time
LD36511386.las	Adjusted GPS Time
LD36511389.las	Adjusted GPS Time
LD36511392.las	Adjusted GPS Time
LD36511395.las	Adjusted GPS Time
LD36511398.las	Adjusted GPS Time
LD36511401.las	Adjusted GPS Time
LD36511404.las	Adjusted GPS Time
LD36511407.las	Adjusted GPS Time
LD36511410.las	Adjusted GPS Time
LD36511413.las	Adjusted GPS Time
LD36511416.las	Adjusted GPS Time
LD36511419.las	Adjusted GPS Time
LD36511422.las	Adjusted GPS Time
LD36511425.las	Adjusted GPS Time
LD36511428.las	Adjusted GPS Time
LD36511431.las	Adjusted GPS Time
LD36511434.las	Adjusted GPS Time
LD36511437.las	Adjusted GPS Time
LD36511440.las	Adjusted GPS Time
LD36511443.las	Adjusted GPS Time
LD36541257.las	Adjusted GPS Time
LD36541260.las	Adjusted GPS Time
LD36541263.las	Adjusted GPS Time
LD36541266.las	Adjusted GPS Time
LD36541269.las	Adjusted GPS Time
LD36541272.las	Adjusted GPS Time
LD36541275.las	Adjusted GPS Time
LD36541278.las	Adjusted GPS Time
LD36541281.las	Adjusted GPS Time
LD36541284.las	Adjusted GPS Time
LD36541287.las	Adjusted GPS Time
LD36541290.las	Adjusted GPS Time
LD36541293.las	Adjusted GPS Time
LD36541296.las	Adjusted GPS Time
LD36541299.las	Adjusted GPS Time
LD36541302.las	Adjusted GPS Time
LD36541305.las	Adjusted GPS Time
LD36541308.las	Adjusted GPS Time
LD36541311.las	Adjusted GPS Time
LD36541314.las	Adjusted GPS Time
LD36541317.las	Adjusted GPS Time
LD36541320.las	Adjusted GPS Time
LD36541323.las	Adjusted GPS Time
LD36541326.las	Adjusted GPS Time

## *DPH-3 Report on Time of Global Positioning System Data (Tiled Data) - continued*

<u>File</u>	<u>GPS Time Type</u>
LD36541329.las	Adjusted GPS Time
LD36541332.las	Adjusted GPS Time
LD36541335.las	Adjusted GPS Time
LD36541338.las	Adjusted GPS Time
LD36541341.las	Adjusted GPS Time
LD36541344.las	Adjusted GPS Time
LD36541347.las	Adjusted GPS Time
LD36541350.las	Adjusted GPS Time
LD36541353.las	Adjusted GPS Time
LD36541356.las	Adjusted GPS Time
LD36541359.las	Adjusted GPS Time
LD36541362.las	Adjusted GPS Time
LD36541365.las	Adjusted GPS Time
LD36541368.las	Adjusted GPS Time
LD36541371.las	Adjusted GPS Time
LD36541374.las	Adjusted GPS Time
LD36541377.las	Adjusted GPS Time
LD36541380.las	Adjusted GPS Time
LD36541383.las	Adjusted GPS Time
LD36541386.las	Adjusted GPS Time
LD36541389.las	Adjusted GPS Time
LD36541392.las	Adjusted GPS Time
LD36541395.las	Adjusted GPS Time
LD36541398.las	Adjusted GPS Time
LD36541401.las	Adjusted GPS Time
LD36541404.las	Adjusted GPS Time
LD36541407.las	Adjusted GPS Time
LD36541410.las	Adjusted GPS Time
LD36541413.las	Adjusted GPS Time
LD36541416.las	Adjusted GPS Time
LD36541419.las	Adjusted GPS Time
LD36541422.las	Adjusted GPS Time
LD36541425.las	Adjusted GPS Time
LD36541428.las	Adjusted GPS Time
LD36541431.las	Adjusted GPS Time
LD36541434.las	Adjusted GPS Time
LD36541437.las	Adjusted GPS Time
LD36541440.las	Adjusted GPS Time
LD36541443.las	Adjusted GPS Time
LD36571257.las	Adjusted GPS Time
LD36571260.las	Adjusted GPS Time
LD36571263.las	Adjusted GPS Time
LD36571266.las	Adjusted GPS Time
LD36571269.las	Adjusted GPS Time
LD36571272.las	Adjusted GPS Time
LD36571275.las	Adjusted GPS Time
LD36571278.las	Adjusted GPS Time

## *DPH-3 Report on Time of Global Positioning System Data (Tiled Data) - continued*

<u>File</u>	<u>GPS Time Type</u>
LD36571281.las	Adjusted GPS Time
LD36571284.las	Adjusted GPS Time
LD36571287.las	Adjusted GPS Time
LD36571290.las	Adjusted GPS Time
LD36571293.las	Adjusted GPS Time
LD36571296.las	Adjusted GPS Time
LD36571299.las	Adjusted GPS Time
LD36571302.las	Adjusted GPS Time
LD36571305.las	Adjusted GPS Time
LD36571308.las	Adjusted GPS Time
LD36571311.las	Adjusted GPS Time
LD36571314.las	Adjusted GPS Time
LD36571317.las	Adjusted GPS Time
LD36571320.las	Adjusted GPS Time
LD36571323.las	Adjusted GPS Time
LD36571326.las	Adjusted GPS Time
LD36571329.las	Adjusted GPS Time
LD36571332.las	Adjusted GPS Time
LD36571335.las	Adjusted GPS Time
LD36571338.las	Adjusted GPS Time
LD36571341.las	Adjusted GPS Time
LD36571344.las	Adjusted GPS Time
LD36571347.las	Adjusted GPS Time
LD36571350.las	Adjusted GPS Time
LD36571353.las	Adjusted GPS Time
LD36571356.las	Adjusted GPS Time
LD36571359.las	Adjusted GPS Time
LD36571362.las	Adjusted GPS Time
LD36571365.las	Adjusted GPS Time
LD36571368.las	Adjusted GPS Time
LD36571371.las	Adjusted GPS Time
LD36571374.las	Adjusted GPS Time
LD36571377.las	Adjusted GPS Time
LD36571380.las	Adjusted GPS Time
LD36571383.las	Adjusted GPS Time
LD36571386.las	Adjusted GPS Time
LD36571389.las	Adjusted GPS Time
LD36571392.las	Adjusted GPS Time
LD36571395.las	Adjusted GPS Time
LD36571398.las	Adjusted GPS Time
LD36571401.las	Adjusted GPS Time
LD36571404.las	Adjusted GPS Time
LD36571407.las	Adjusted GPS Time
LD36571410.las	Adjusted GPS Time
LD36571413.las	Adjusted GPS Time
LD36571416.las	Adjusted GPS Time
LD36571419.las	Adjusted GPS Time

## *DPH-3 Report on Time of Global Positioning System Data (Tiled Data) - continued*

<u>File</u>	<u>GPS Time Type</u>
LD36571422.las	Adjusted GPS Time
LD36571425.las	Adjusted GPS Time
LD36571428.las	Adjusted GPS Time
LD36571431.las	Adjusted GPS Time
LD36571434.las	Adjusted GPS Time
LD36571437.las	Adjusted GPS Time
LD36571440.las	Adjusted GPS Time
LD36571443.las	Adjusted GPS Time
LD36601257.las	Adjusted GPS Time
LD36601260.las	Adjusted GPS Time
LD36601263.las	Adjusted GPS Time
LD36601266.las	Adjusted GPS Time
LD36601269.las	Adjusted GPS Time
LD36601272.las	Adjusted GPS Time
LD36601275.las	Adjusted GPS Time
LD36601278.las	Adjusted GPS Time
LD36601281.las	Adjusted GPS Time
LD36601284.las	Adjusted GPS Time
LD36601287.las	Adjusted GPS Time
LD36601290.las	Adjusted GPS Time
LD36601293.las	Adjusted GPS Time
LD36601296.las	Adjusted GPS Time
LD36601299.las	Adjusted GPS Time
LD36601302.las	Adjusted GPS Time
LD36601305.las	Adjusted GPS Time
LD36601308.las	Adjusted GPS Time
LD36601311.las	Adjusted GPS Time
LD36601314.las	Adjusted GPS Time
LD36601317.las	Adjusted GPS Time
LD36601320.las	Adjusted GPS Time
LD36601323.las	Adjusted GPS Time
LD36601326.las	Adjusted GPS Time
LD36601329.las	Adjusted GPS Time
LD36601332.las	Adjusted GPS Time
LD36601335.las	Adjusted GPS Time
LD36601338.las	Adjusted GPS Time
LD36601341.las	Adjusted GPS Time
LD36601344.las	Adjusted GPS Time
LD36601347.las	Adjusted GPS Time
LD36601350.las	Adjusted GPS Time
LD36601353.las	Adjusted GPS Time
LD36601356.las	Adjusted GPS Time
LD36601359.las	Adjusted GPS Time
LD36601362.las	Adjusted GPS Time
LD36601365.las	Adjusted GPS Time
LD36601368.las	Adjusted GPS Time
LD36601371.las	Adjusted GPS Time

## *DPH-3 Report on Time of Global Positioning System Data (Tiled Data) - continued*

<u>File</u>	<u>GPS Time Type</u>
LD36601374.las	Adjusted GPS Time
LD36601377.las	Adjusted GPS Time
LD36601380.las	Adjusted GPS Time
LD36601383.las	Adjusted GPS Time
LD36601386.las	Adjusted GPS Time
LD36601389.las	Adjusted GPS Time
LD36601392.las	Adjusted GPS Time
LD36601395.las	Adjusted GPS Time
LD36601398.las	Adjusted GPS Time
LD36601401.las	Adjusted GPS Time
LD36601404.las	Adjusted GPS Time
LD36601407.las	Adjusted GPS Time
LD36601410.las	Adjusted GPS Time
LD36601413.las	Adjusted GPS Time
LD36601416.las	Adjusted GPS Time
LD36601419.las	Adjusted GPS Time
LD36601422.las	Adjusted GPS Time
LD36601425.las	Adjusted GPS Time
LD36601428.las	Adjusted GPS Time
LD36601431.las	Adjusted GPS Time
LD36601434.las	Adjusted GPS Time
LD36601437.las	Adjusted GPS Time
LD36601440.las	Adjusted GPS Time
LD36601443.las	Adjusted GPS Time
LD36631260.las	Adjusted GPS Time
LD36631263.las	Adjusted GPS Time
LD36631266.las	Adjusted GPS Time
LD36631269.las	Adjusted GPS Time
LD36631272.las	Adjusted GPS Time
LD36631275.las	Adjusted GPS Time
LD36631278.las	Adjusted GPS Time
LD36631281.las	Adjusted GPS Time
LD36631284.las	Adjusted GPS Time
LD36631287.las	Adjusted GPS Time
LD36631290.las	Adjusted GPS Time
LD36631293.las	Adjusted GPS Time
LD36631296.las	Adjusted GPS Time
LD36631299.las	Adjusted GPS Time
LD36631302.las	Adjusted GPS Time
LD36631305.las	Adjusted GPS Time
LD36631308.las	Adjusted GPS Time
LD36631311.las	Adjusted GPS Time
LD36631314.las	Adjusted GPS Time
LD36631317.las	Adjusted GPS Time
LD36631320.las	Adjusted GPS Time
LD36631323.las	Adjusted GPS Time
LD36631326.las	Adjusted GPS Time



## *DPH-3 Report on Time of Global Positioning System Data (Tiled Data) - continued*

<u>File</u>	<u>GPS Time Type</u>
LD36631329.las	Adjusted GPS Time
LD36631332.las	Adjusted GPS Time
LD36631335.las	Adjusted GPS Time
LD36631338.las	Adjusted GPS Time
LD36631341.las	Adjusted GPS Time
LD36631344.las	Adjusted GPS Time
LD36631347.las	Adjusted GPS Time
LD36631350.las	Adjusted GPS Time
LD36631353.las	Adjusted GPS Time
LD36631356.las	Adjusted GPS Time
LD36631359.las	Adjusted GPS Time
LD36631362.las	Adjusted GPS Time
LD36631365.las	Adjusted GPS Time
LD36631368.las	Adjusted GPS Time
LD36631371.las	Adjusted GPS Time
LD36631374.las	Adjusted GPS Time
LD36631377.las	Adjusted GPS Time
LD36631380.las	Adjusted GPS Time
LD36631383.las	Adjusted GPS Time
LD36631386.las	Adjusted GPS Time
LD36631389.las	Adjusted GPS Time
LD36631392.las	Adjusted GPS Time
LD36631395.las	Adjusted GPS Time
LD36631398.las	Adjusted GPS Time
LD36631401.las	Adjusted GPS Time
LD36631404.las	Adjusted GPS Time
LD36631407.las	Adjusted GPS Time
LD36631410.las	Adjusted GPS Time
LD36631413.las	Adjusted GPS Time
LD36631416.las	Adjusted GPS Time
LD36631419.las	Adjusted GPS Time
LD36631422.las	Adjusted GPS Time
LD36631425.las	Adjusted GPS Time
LD36631428.las	Adjusted GPS Time
LD36631431.las	Adjusted GPS Time
LD36631434.las	Adjusted GPS Time
LD36631437.las	Adjusted GPS Time
LD36631440.las	Adjusted GPS Time
LD36631443.las	Adjusted GPS Time
LD36661260.las	Adjusted GPS Time
LD36661320.las	Adjusted GPS Time
LD36661323.las	Adjusted GPS Time
LD36661326.las	Adjusted GPS Time
LD36661329.las	Adjusted GPS Time
LD36661332.las	Adjusted GPS Time
LD36661335.las	Adjusted GPS Time
LD36661338.las	Adjusted GPS Time



## *DPH-3 Report on Time of Global Positioning System Data (Tiled Data) - continued*

<u>File</u>	<u>GPS Time Type</u>
LD36661341.las	Adjusted GPS Time
LD36661344.las	Adjusted GPS Time
LD36661347.las	Adjusted GPS Time
LD36661350.las	Adjusted GPS Time
LD36661353.las	Adjusted GPS Time
LD36661356.las	Adjusted GPS Time
LD36661359.las	Adjusted GPS Time
LD36661362.las	Adjusted GPS Time
LD36661365.las	Adjusted GPS Time

# DPH-4 Report on Datums (Swath Data)

The USGS Lidar Base Specification Version 1.2 states: "All data collected shall be tied to the datums listed below: For the Conterminous United States (CONUS), unless otherwise specified by the user and agreed to in advance by the USGS-NGP:

The horizontal datum for latitude and longitude and ellipsoid heights will be the North American Datum of 1983 (NAD 83) using the most recently published adjustment of the National Geodetic Survey (NGS) (currently NAD 83, epoch 2010.00). The vertical datum for orthometric heights will be the North American Vertical Datum of 1988 (NAVD 88). The geoid model used to convert between ellipsoid heights and orthometric heights will be the latest hybrid geoid model of NGS, supporting the latest realization of NAD 83 (currently GEOID12B model)."

The purpose of this section is to show the datums of the LAS files for the lidar swath data.

[Boresighted Files - Y:\Mapping\Projects\65219844\\_CWCB\\_Eastern\\_Colorado\Production\Final\\_Client\\_Deliverables\Block\\_4\point\\_cloud\Swath](#)

File	Horizontal Datum	EPSG Code	Vertical Datum	EPSG Code
01008.las	NAD83 (National Spatial Reference System 2011)	1116	North American Vertical Datum 1988	5103
01024.las	NAD83 (National Spatial Reference System 2011)	1116	North American Vertical Datum 1988	5103
01029.las	NAD83 (National Spatial Reference System 2011)	1116	North American Vertical Datum 1988	5103
01072.las	NAD83 (National Spatial Reference System 2011)	1116	North American Vertical Datum 1988	5103
01073.las	NAD83 (National Spatial Reference System 2011)	1116	North American Vertical Datum 1988	5103
01074.las	NAD83 (National Spatial Reference System 2011)	1116	North American Vertical Datum 1988	5103
01075.las	NAD83 (National Spatial Reference System 2011)	1116	North American Vertical Datum 1988	5103
01076.las	NAD83 (National Spatial Reference System 2011)	1116	North American Vertical Datum 1988	5103
01077.las	NAD83 (National Spatial Reference System 2011)	1116	North American Vertical Datum 1988	5103
01078.las	NAD83 (National Spatial Reference System 2011)	1116	North American Vertical Datum 1988	5103
01079.las	NAD83 (National Spatial Reference System 2011)	1116	North American Vertical Datum 1988	5103
01080.las	NAD83 (National Spatial Reference System 2011)	1116	North American Vertical Datum 1988	5103
01085.las	NAD83 (National Spatial Reference System 2011)	1116	North American Vertical Datum 1988	5103
01086.las	NAD83 (National Spatial Reference System 2011)	1116	North American Vertical Datum 1988	5103
01087.las	NAD83 (National Spatial Reference System 2011)	1116	North American Vertical Datum 1988	5103
01088.las	NAD83 (National Spatial Reference System 2011)	1116	North American Vertical Datum 1988	5103
01089.las	NAD83 (National Spatial Reference System 2011)	1116	North American Vertical Datum 1988	5103
01090.las	NAD83 (National Spatial Reference System 2011)	1116	North American Vertical Datum 1988	5103
01091.las	NAD83 (National Spatial Reference System 2011)	1116	North American Vertical Datum 1988	5103
01161.las	NAD83 (National Spatial Reference System 2011)	1116	North American Vertical Datum 1988	5103
01162.las	NAD83 (National Spatial Reference System 2011)	1116	North American Vertical Datum 1988	5103
01163.las	NAD83 (National Spatial Reference System 2011)	1116	North American Vertical Datum 1988	5103
01164.las	NAD83 (National Spatial Reference System 2011)	1116	North American Vertical Datum 1988	5103
01215.las	NAD83 (National Spatial Reference System 2011)	1116	North American Vertical Datum 1988	5103

# DPH-4 Report on Datums (Swath Data) - continued

File	Horizontal Datum	EPSG Code	Vertical Datum	EPSG Code
01216.las	NAD83 (National Spatial Reference System 2011)	1116	North American Vertical Datum 1988	5103
01217.las	NAD83 (National Spatial Reference System 2011)	1116	North American Vertical Datum 1988	5103
01239.las	NAD83 (National Spatial Reference System 2011)	1116	North American Vertical Datum 1988	5103
01240.las	NAD83 (National Spatial Reference System 2011)	1116	North American Vertical Datum 1988	5103
01241.las	NAD83 (National Spatial Reference System 2011)	1116	North American Vertical Datum 1988	5103
01242.las	NAD83 (National Spatial Reference System 2011)	1116	North American Vertical Datum 1988	5103
01243.las	NAD83 (National Spatial Reference System 2011)	1116	North American Vertical Datum 1988	5103
01291.las	NAD83 (National Spatial Reference System 2011)	1116	North American Vertical Datum 1988	5103
02001.las	NAD83 (National Spatial Reference System 2011)	1116	North American Vertical Datum 1988	5103
02004.las	NAD83 (National Spatial Reference System 2011)	1116	North American Vertical Datum 1988	5103
02005.las	NAD83 (National Spatial Reference System 2011)	1116	North American Vertical Datum 1988	5103
02007.las	NAD83 (National Spatial Reference System 2011)	1116	North American Vertical Datum 1988	5103
02008.las	NAD83 (National Spatial Reference System 2011)	1116	North American Vertical Datum 1988	5103
02009.las	NAD83 (National Spatial Reference System 2011)	1116	North American Vertical Datum 1988	5103
02010.las	NAD83 (National Spatial Reference System 2011)	1116	North American Vertical Datum 1988	5103
02014.las	NAD83 (National Spatial Reference System 2011)	1116	North American Vertical Datum 1988	5103
02015.las	NAD83 (National Spatial Reference System 2011)	1116	North American Vertical Datum 1988	5103
02016.las	NAD83 (National Spatial Reference System 2011)	1116	North American Vertical Datum 1988	5103
02018.las	NAD83 (National Spatial Reference System 2011)	1116	North American Vertical Datum 1988	5103
02034.las	NAD83 (National Spatial Reference System 2011)	1116	North American Vertical Datum 1988	5103
02035.las	NAD83 (National Spatial Reference System 2011)	1116	North American Vertical Datum 1988	5103
02057.las	NAD83 (National Spatial Reference System 2011)	1116	North American Vertical Datum 1988	5103
02058.las	NAD83 (National Spatial Reference System 2011)	1116	North American Vertical Datum 1988	5103
02059.las	NAD83 (National Spatial Reference System 2011)	1116	North American Vertical Datum 1988	5103
02060.las	NAD83 (National Spatial Reference System 2011)	1116	North American Vertical Datum 1988	5103
02068.las	NAD83 (National Spatial Reference System 2011)	1116	North American Vertical Datum 1988	5103
02069.las	NAD83 (National Spatial Reference System 2011)	1116	North American Vertical Datum 1988	5103
02070.las	NAD83 (National Spatial Reference System 2011)	1116	North American Vertical Datum 1988	5103
02071.las	NAD83 (National Spatial Reference System 2011)	1116	North American Vertical Datum 1988	5103
02086.las	NAD83 (National Spatial Reference System 2011)	1116	North American Vertical Datum 1988	5103
02087.las	NAD83 (National Spatial Reference System 2011)	1116	North American Vertical Datum 1988	5103
02088.las	NAD83 (National Spatial Reference System 2011)	1116	North American Vertical Datum 1988	5103
02089.las	NAD83 (National Spatial Reference System 2011)	1116	North American Vertical Datum 1988	5103
02090.las	NAD83 (National Spatial Reference System 2011)	1116	North American Vertical Datum 1988	5103

# DPH-4 Report on Datums (Swath Data) - continued

File	Horizontal Datum	EPSG Code	Vertical Datum	EPSG Code
02091.las	NAD83 (National Spatial Reference System 2011)	1116	North American Vertical Datum 1988	5103
02092.las	NAD83 (National Spatial Reference System 2011)	1116	North American Vertical Datum 1988	5103
02093.las	NAD83 (National Spatial Reference System 2011)	1116	North American Vertical Datum 1988	5103
02094.las	NAD83 (National Spatial Reference System 2011)	1116	North American Vertical Datum 1988	5103
02095.las	NAD83 (National Spatial Reference System 2011)	1116	North American Vertical Datum 1988	5103
02096.las	NAD83 (National Spatial Reference System 2011)	1116	North American Vertical Datum 1988	5103
02097.las	NAD83 (National Spatial Reference System 2011)	1116	North American Vertical Datum 1988	5103
02098.las	NAD83 (National Spatial Reference System 2011)	1116	North American Vertical Datum 1988	5103
02099.las	NAD83 (National Spatial Reference System 2011)	1116	North American Vertical Datum 1988	5103
02100.las	NAD83 (National Spatial Reference System 2011)	1116	North American Vertical Datum 1988	5103
02111.las	NAD83 (National Spatial Reference System 2011)	1116	North American Vertical Datum 1988	5103
02112.las	NAD83 (National Spatial Reference System 2011)	1116	North American Vertical Datum 1988	5103
02113.las	NAD83 (National Spatial Reference System 2011)	1116	North American Vertical Datum 1988	5103
02114.las	NAD83 (National Spatial Reference System 2011)	1116	North American Vertical Datum 1988	5103
02115.las	NAD83 (National Spatial Reference System 2011)	1116	North American Vertical Datum 1988	5103
02116.las	NAD83 (National Spatial Reference System 2011)	1116	North American Vertical Datum 1988	5103
02117.las	NAD83 (National Spatial Reference System 2011)	1116	North American Vertical Datum 1988	5103
02120.las	NAD83 (National Spatial Reference System 2011)	1116	North American Vertical Datum 1988	5103
02121.las	NAD83 (National Spatial Reference System 2011)	1116	North American Vertical Datum 1988	5103

# DPH-4 Report on Datums (Tiled Data)

The USGS Lidar Base Specification Version 1.2 states: "All data collected shall be tied to the datums listed below: For the Conterminous United States (CONUS), unless otherwise specified by the user and agreed to in advance by the USGS-NGP:

The horizontal datum for latitude and longitude and ellipsoid heights will be the North American Datum of 1983 (NAD 83) using the most recently published adjustment of the National Geodetic Survey (NGS) (currently NAD 83, epoch 2010.00). The vertical datum for orthometric heights will be the North American Vertical Datum of 1988 (NAVD 88). The geoid model used to convert between ellipsoid heights and orthometric heights will be the latest hybrid geoid model of NGS, supporting the latest realization of NAD 83 (currently GEOID12B model)."

The purpose of this section is to show the datums of the LAS files for the lidar tiled data.

[Classified Files - Y:\Mapping\Projects\65219844\\_CWCB\\_Eastern\\_Colorado\Production\Final\\_Client\\_Deliverables\Block\\_4\point\\_cloud\tilecls](#)

File	Horizontal Datum	EPSG Code	Vertical Datum	EPSG Code
LD34141251.las	NAD83 (National Spatial Reference System 2011)	1116	North American Vertical Datum 1988	5103
LD34141254.las	NAD83 (National Spatial Reference System 2011)	1116	North American Vertical Datum 1988	5103
LD34141257.las	NAD83 (National Spatial Reference System 2011)	1116	North American Vertical Datum 1988	5103
LD34141260.las	NAD83 (National Spatial Reference System 2011)	1116	North American Vertical Datum 1988	5103
LD34141263.las	NAD83 (National Spatial Reference System 2011)	1116	North American Vertical Datum 1988	5103
LD34141266.las	NAD83 (National Spatial Reference System 2011)	1116	North American Vertical Datum 1988	5103
LD34141269.las	NAD83 (National Spatial Reference System 2011)	1116	North American Vertical Datum 1988	5103
LD34141272.las	NAD83 (National Spatial Reference System 2011)	1116	North American Vertical Datum 1988	5103
LD34141275.las	NAD83 (National Spatial Reference System 2011)	1116	North American Vertical Datum 1988	5103
LD34141278.las	NAD83 (National Spatial Reference System 2011)	1116	North American Vertical Datum 1988	5103
LD34141281.las	NAD83 (National Spatial Reference System 2011)	1116	North American Vertical Datum 1988	5103
LD34141284.las	NAD83 (National Spatial Reference System 2011)	1116	North American Vertical Datum 1988	5103
LD34141287.las	NAD83 (National Spatial Reference System 2011)	1116	North American Vertical Datum 1988	5103
LD34141290.las	NAD83 (National Spatial Reference System 2011)	1116	North American Vertical Datum 1988	5103
LD34141293.las	NAD83 (National Spatial Reference System 2011)	1116	North American Vertical Datum 1988	5103
LD34141296.las	NAD83 (National Spatial Reference System 2011)	1116	North American Vertical Datum 1988	5103
LD34141299.las	NAD83 (National Spatial Reference System 2011)	1116	North American Vertical Datum 1988	5103
LD34141302.las	NAD83 (National Spatial Reference System 2011)	1116	North American Vertical Datum 1988	5103
LD34141305.las	NAD83 (National Spatial Reference System 2011)	1116	North American Vertical Datum 1988	5103
LD34141308.las	NAD83 (National Spatial Reference System 2011)	1116	North American Vertical Datum 1988	5103
LD34141311.las	NAD83 (National Spatial Reference System 2011)	1116	North American Vertical Datum 1988	5103
LD34141314.las	NAD83 (National Spatial Reference System 2011)	1116	North American Vertical Datum 1988	5103
LD34141317.las	NAD83 (National Spatial Reference System 2011)	1116	North American Vertical Datum 1988	5103
LD34141320.las	NAD83 (National Spatial Reference System 2011)	1116	North American Vertical Datum 1988	5103

# DPH-4 Report on Datums (Tiled Data) - continued

File	Horizontal Datum	EPSG Code	Vertical Datum	EPSG Code
LD34141323.las	NAD83 (National Spatial Reference System 2011)	1116	North American Vertical Datum 1988	5103
LD34141326.las	NAD83 (National Spatial Reference System 2011)	1116	North American Vertical Datum 1988	5103
LD34141329.las	NAD83 (National Spatial Reference System 2011)	1116	North American Vertical Datum 1988	5103
LD34141332.las	NAD83 (National Spatial Reference System 2011)	1116	North American Vertical Datum 1988	5103
LD34141335.las	NAD83 (National Spatial Reference System 2011)	1116	North American Vertical Datum 1988	5103
LD34141338.las	NAD83 (National Spatial Reference System 2011)	1116	North American Vertical Datum 1988	5103
LD34141341.las	NAD83 (National Spatial Reference System 2011)	1116	North American Vertical Datum 1988	5103
LD34141344.las	NAD83 (National Spatial Reference System 2011)	1116	North American Vertical Datum 1988	5103
LD34141347.las	NAD83 (National Spatial Reference System 2011)	1116	North American Vertical Datum 1988	5103
LD34141350.las	NAD83 (National Spatial Reference System 2011)	1116	North American Vertical Datum 1988	5103
LD34141353.las	NAD83 (National Spatial Reference System 2011)	1116	North American Vertical Datum 1988	5103
LD34141356.las	NAD83 (National Spatial Reference System 2011)	1116	North American Vertical Datum 1988	5103
LD34141359.las	NAD83 (National Spatial Reference System 2011)	1116	North American Vertical Datum 1988	5103
LD34141362.las	NAD83 (National Spatial Reference System 2011)	1116	North American Vertical Datum 1988	5103
LD34141365.las	NAD83 (National Spatial Reference System 2011)	1116	North American Vertical Datum 1988	5103
LD34141368.las	NAD83 (National Spatial Reference System 2011)	1116	North American Vertical Datum 1988	5103
LD34141371.las	NAD83 (National Spatial Reference System 2011)	1116	North American Vertical Datum 1988	5103
LD34141374.las	NAD83 (National Spatial Reference System 2011)	1116	North American Vertical Datum 1988	5103
LD34141377.las	NAD83 (National Spatial Reference System 2011)	1116	North American Vertical Datum 1988	5103
LD34141380.las	NAD83 (National Spatial Reference System 2011)	1116	North American Vertical Datum 1988	5103
LD34141383.las	NAD83 (National Spatial Reference System 2011)	1116	North American Vertical Datum 1988	5103
LD34141386.las	NAD83 (National Spatial Reference System 2011)	1116	North American Vertical Datum 1988	5103
LD34141389.las	NAD83 (National Spatial Reference System 2011)	1116	North American Vertical Datum 1988	5103
LD34141392.las	NAD83 (National Spatial Reference System 2011)	1116	North American Vertical Datum 1988	5103
LD34141395.las	NAD83 (National Spatial Reference System 2011)	1116	North American Vertical Datum 1988	5103
LD34141398.las	NAD83 (National Spatial Reference System 2011)	1116	North American Vertical Datum 1988	5103
LD34141401.las	NAD83 (National Spatial Reference System 2011)	1116	North American Vertical Datum 1988	5103
LD34141404.las	NAD83 (National Spatial Reference System 2011)	1116	North American Vertical Datum 1988	5103
LD34141407.las	NAD83 (National Spatial Reference System 2011)	1116	North American Vertical Datum 1988	5103
LD34141410.las	NAD83 (National Spatial Reference System 2011)	1116	North American Vertical Datum 1988	5103
LD34141413.las	NAD83 (National Spatial Reference System 2011)	1116	North American Vertical Datum 1988	5103
LD34141416.las	NAD83 (National Spatial Reference System 2011)	1116	North American Vertical Datum 1988	5103
LD34141419.las	NAD83 (National Spatial Reference System 2011)	1116	North American Vertical Datum 1988	5103
LD34141422.las	NAD83 (National Spatial Reference System 2011)	1116	North American Vertical Datum 1988	5103

# DPH-4 Report on Datums (Tiled Data) - continued

File	Horizontal Datum	EPSG Code	Vertical Datum	EPSG Code
LD34141425.las	NAD83 (National Spatial Reference System 2011)	1116	North American Vertical Datum 1988	5103
LD34141428.las	NAD83 (National Spatial Reference System 2011)	1116	North American Vertical Datum 1988	5103
LD34141431.las	NAD83 (National Spatial Reference System 2011)	1116	North American Vertical Datum 1988	5103
LD34141434.las	NAD83 (National Spatial Reference System 2011)	1116	North American Vertical Datum 1988	5103
LD34141437.las	NAD83 (National Spatial Reference System 2011)	1116	North American Vertical Datum 1988	5103
LD34141440.las	NAD83 (National Spatial Reference System 2011)	1116	North American Vertical Datum 1988	5103
LD34141443.las	NAD83 (National Spatial Reference System 2011)	1116	North American Vertical Datum 1988	5103
LD34171251.las	NAD83 (National Spatial Reference System 2011)	1116	North American Vertical Datum 1988	5103
LD34171254.las	NAD83 (National Spatial Reference System 2011)	1116	North American Vertical Datum 1988	5103
LD34171257.las	NAD83 (National Spatial Reference System 2011)	1116	North American Vertical Datum 1988	5103
LD34171260.las	NAD83 (National Spatial Reference System 2011)	1116	North American Vertical Datum 1988	5103
LD34171263.las	NAD83 (National Spatial Reference System 2011)	1116	North American Vertical Datum 1988	5103
LD34171266.las	NAD83 (National Spatial Reference System 2011)	1116	North American Vertical Datum 1988	5103
LD34171269.las	NAD83 (National Spatial Reference System 2011)	1116	North American Vertical Datum 1988	5103
LD34171272.las	NAD83 (National Spatial Reference System 2011)	1116	North American Vertical Datum 1988	5103
LD34171275.las	NAD83 (National Spatial Reference System 2011)	1116	North American Vertical Datum 1988	5103
LD34171278.las	NAD83 (National Spatial Reference System 2011)	1116	North American Vertical Datum 1988	5103
LD34171281.las	NAD83 (National Spatial Reference System 2011)	1116	North American Vertical Datum 1988	5103
LD34171284.las	NAD83 (National Spatial Reference System 2011)	1116	North American Vertical Datum 1988	5103
LD34171287.las	NAD83 (National Spatial Reference System 2011)	1116	North American Vertical Datum 1988	5103
LD34171290.las	NAD83 (National Spatial Reference System 2011)	1116	North American Vertical Datum 1988	5103
LD34171293.las	NAD83 (National Spatial Reference System 2011)	1116	North American Vertical Datum 1988	5103
LD34171296.las	NAD83 (National Spatial Reference System 2011)	1116	North American Vertical Datum 1988	5103
LD34171299.las	NAD83 (National Spatial Reference System 2011)	1116	North American Vertical Datum 1988	5103
LD34171302.las	NAD83 (National Spatial Reference System 2011)	1116	North American Vertical Datum 1988	5103
LD34171305.las	NAD83 (National Spatial Reference System 2011)	1116	North American Vertical Datum 1988	5103
LD34171308.las	NAD83 (National Spatial Reference System 2011)	1116	North American Vertical Datum 1988	5103
LD34171311.las	NAD83 (National Spatial Reference System 2011)	1116	North American Vertical Datum 1988	5103
LD34171314.las	NAD83 (National Spatial Reference System 2011)	1116	North American Vertical Datum 1988	5103
LD34171317.las	NAD83 (National Spatial Reference System 2011)	1116	North American Vertical Datum 1988	5103
LD34171320.las	NAD83 (National Spatial Reference System 2011)	1116	North American Vertical Datum 1988	5103
LD34171323.las	NAD83 (National Spatial Reference System 2011)	1116	North American Vertical Datum 1988	5103
LD34171326.las	NAD83 (National Spatial Reference System 2011)	1116	North American Vertical Datum 1988	5103
LD34171329.las	NAD83 (National Spatial Reference System 2011)	1116	North American Vertical Datum 1988	5103

*DPH-4 Report on Datums (Tiled Data) - continued*

File	Horizontal Datum	EPSG Code	Vertical Datum	EPSG Code
LD34171332.las	NAD83 (National Spatial Reference System 2011)	1116	North American Vertical Datum 1988	5103
LD34171335.las	NAD83 (National Spatial Reference System 2011)	1116	North American Vertical Datum 1988	5103
LD34171338.las	NAD83 (National Spatial Reference System 2011)	1116	North American Vertical Datum 1988	5103
LD34171341.las	NAD83 (National Spatial Reference System 2011)	1116	North American Vertical Datum 1988	5103
LD34171344.las	NAD83 (National Spatial Reference System 2011)	1116	North American Vertical Datum 1988	5103
LD34171347.las	NAD83 (National Spatial Reference System 2011)	1116	North American Vertical Datum 1988	5103
LD34171350.las	NAD83 (National Spatial Reference System 2011)	1116	North American Vertical Datum 1988	5103
LD34171353.las	NAD83 (National Spatial Reference System 2011)	1116	North American Vertical Datum 1988	5103
LD34171356.las	NAD83 (National Spatial Reference System 2011)	1116	North American Vertical Datum 1988	5103
LD34171359.las	NAD83 (National Spatial Reference System 2011)	1116	North American Vertical Datum 1988	5103
LD34171362.las	NAD83 (National Spatial Reference System 2011)	1116	North American Vertical Datum 1988	5103
LD34171365.las	NAD83 (National Spatial Reference System 2011)	1116	North American Vertical Datum 1988	5103
LD34171368.las	NAD83 (National Spatial Reference System 2011)	1116	North American Vertical Datum 1988	5103
LD34171371.las	NAD83 (National Spatial Reference System 2011)	1116	North American Vertical Datum 1988	5103
LD34171374.las	NAD83 (National Spatial Reference System 2011)	1116	North American Vertical Datum 1988	5103
LD34171377.las	NAD83 (National Spatial Reference System 2011)	1116	North American Vertical Datum 1988	5103
LD34171380.las	NAD83 (National Spatial Reference System 2011)	1116	North American Vertical Datum 1988	5103
LD34171383.las	NAD83 (National Spatial Reference System 2011)	1116	North American Vertical Datum 1988	5103
LD34171386.las	NAD83 (National Spatial Reference System 2011)	1116	North American Vertical Datum 1988	5103
LD34171389.las	NAD83 (National Spatial Reference System 2011)	1116	North American Vertical Datum 1988	5103
LD34171392.las	NAD83 (National Spatial Reference System 2011)	1116	North American Vertical Datum 1988	5103
LD34171395.las	NAD83 (National Spatial Reference System 2011)	1116	North American Vertical Datum 1988	5103
LD34171398.las	NAD83 (National Spatial Reference System 2011)	1116	North American Vertical Datum 1988	5103
LD34171401.las	NAD83 (National Spatial Reference System 2011)	1116	North American Vertical Datum 1988	5103
LD34171404.las	NAD83 (National Spatial Reference System 2011)	1116	North American Vertical Datum 1988	5103
LD34171407.las	NAD83 (National Spatial Reference System 2011)	1116	North American Vertical Datum 1988	5103
LD34171410.las	NAD83 (National Spatial Reference System 2011)	1116	North American Vertical Datum 1988	5103
LD34171413.las	NAD83 (National Spatial Reference System 2011)	1116	North American Vertical Datum 1988	5103
LD34171416.las	NAD83 (National Spatial Reference System 2011)	1116	North American Vertical Datum 1988	5103
LD34171419.las	NAD83 (National Spatial Reference System 2011)	1116	North American Vertical Datum 1988	5103
LD34171422.las	NAD83 (National Spatial Reference System 2011)	1116	North American Vertical Datum 1988	5103
LD34171425.las	NAD83 (National Spatial Reference System 2011)	1116	North American Vertical Datum 1988	5103
LD34171428.las	NAD83 (National Spatial Reference System 2011)	1116	North American Vertical Datum 1988	5103
LD34171431.las	NAD83 (National Spatial Reference System 2011)	1116	North American Vertical Datum 1988	5103



# DPH-4 Report on Datums (Tiled Data) - continued

File	Horizontal Datum	EPSG Code	Vertical Datum	EPSG Code
LD34171434.las	NAD83 (National Spatial Reference System 2011)	1116	North American Vertical Datum 1988	5103
LD34171437.las	NAD83 (National Spatial Reference System 2011)	1116	North American Vertical Datum 1988	5103
LD34171440.las	NAD83 (National Spatial Reference System 2011)	1116	North American Vertical Datum 1988	5103
LD34171443.las	NAD83 (National Spatial Reference System 2011)	1116	North American Vertical Datum 1988	5103
LD34201254.las	NAD83 (National Spatial Reference System 2011)	1116	North American Vertical Datum 1988	5103
LD34201257.las	NAD83 (National Spatial Reference System 2011)	1116	North American Vertical Datum 1988	5103
LD34201260.las	NAD83 (National Spatial Reference System 2011)	1116	North American Vertical Datum 1988	5103
LD34201263.las	NAD83 (National Spatial Reference System 2011)	1116	North American Vertical Datum 1988	5103
LD34201266.las	NAD83 (National Spatial Reference System 2011)	1116	North American Vertical Datum 1988	5103
LD34201269.las	NAD83 (National Spatial Reference System 2011)	1116	North American Vertical Datum 1988	5103
LD34201272.las	NAD83 (National Spatial Reference System 2011)	1116	North American Vertical Datum 1988	5103
LD34201275.las	NAD83 (National Spatial Reference System 2011)	1116	North American Vertical Datum 1988	5103
LD34201278.las	NAD83 (National Spatial Reference System 2011)	1116	North American Vertical Datum 1988	5103
LD34201281.las	NAD83 (National Spatial Reference System 2011)	1116	North American Vertical Datum 1988	5103
LD34201284.las	NAD83 (National Spatial Reference System 2011)	1116	North American Vertical Datum 1988	5103
LD34201287.las	NAD83 (National Spatial Reference System 2011)	1116	North American Vertical Datum 1988	5103
LD34201290.las	NAD83 (National Spatial Reference System 2011)	1116	North American Vertical Datum 1988	5103
LD34201293.las	NAD83 (National Spatial Reference System 2011)	1116	North American Vertical Datum 1988	5103
LD34201296.las	NAD83 (National Spatial Reference System 2011)	1116	North American Vertical Datum 1988	5103
LD34201299.las	NAD83 (National Spatial Reference System 2011)	1116	North American Vertical Datum 1988	5103
LD34201302.las	NAD83 (National Spatial Reference System 2011)	1116	North American Vertical Datum 1988	5103
LD34201305.las	NAD83 (National Spatial Reference System 2011)	1116	North American Vertical Datum 1988	5103
LD34201308.las	NAD83 (National Spatial Reference System 2011)	1116	North American Vertical Datum 1988	5103
LD34201311.las	NAD83 (National Spatial Reference System 2011)	1116	North American Vertical Datum 1988	5103
LD34201314.las	NAD83 (National Spatial Reference System 2011)	1116	North American Vertical Datum 1988	5103
LD34201317.las	NAD83 (National Spatial Reference System 2011)	1116	North American Vertical Datum 1988	5103
LD34201320.las	NAD83 (National Spatial Reference System 2011)	1116	North American Vertical Datum 1988	5103
LD34201323.las	NAD83 (National Spatial Reference System 2011)	1116	North American Vertical Datum 1988	5103
LD34201326.las	NAD83 (National Spatial Reference System 2011)	1116	North American Vertical Datum 1988	5103
LD34201329.las	NAD83 (National Spatial Reference System 2011)	1116	North American Vertical Datum 1988	5103
LD34201332.las	NAD83 (National Spatial Reference System 2011)	1116	North American Vertical Datum 1988	5103
LD34201335.las	NAD83 (National Spatial Reference System 2011)	1116	North American Vertical Datum 1988	5103
LD34201338.las	NAD83 (National Spatial Reference System 2011)	1116	North American Vertical Datum 1988	5103
LD34201341.las	NAD83 (National Spatial Reference System 2011)	1116	North American Vertical Datum 1988	5103

## DPH-4 Report on Datums (Tiled Data) - continued

File	Horizontal Datum	EPSG Code	Vertical Datum	EPSG Code
LD34201344.las	NAD83 (National Spatial Reference System 2011)	1116	North American Vertical Datum 1988	5103
LD34201347.las	NAD83 (National Spatial Reference System 2011)	1116	North American Vertical Datum 1988	5103
LD34201350.las	NAD83 (National Spatial Reference System 2011)	1116	North American Vertical Datum 1988	5103
LD34201353.las	NAD83 (National Spatial Reference System 2011)	1116	North American Vertical Datum 1988	5103
LD34201356.las	NAD83 (National Spatial Reference System 2011)	1116	North American Vertical Datum 1988	5103
LD34201359.las	NAD83 (National Spatial Reference System 2011)	1116	North American Vertical Datum 1988	5103
LD34201362.las	NAD83 (National Spatial Reference System 2011)	1116	North American Vertical Datum 1988	5103
LD34201365.las	NAD83 (National Spatial Reference System 2011)	1116	North American Vertical Datum 1988	5103
LD34201368.las	NAD83 (National Spatial Reference System 2011)	1116	North American Vertical Datum 1988	5103
LD34201371.las	NAD83 (National Spatial Reference System 2011)	1116	North American Vertical Datum 1988	5103
LD34201374.las	NAD83 (National Spatial Reference System 2011)	1116	North American Vertical Datum 1988	5103
LD34201377.las	NAD83 (National Spatial Reference System 2011)	1116	North American Vertical Datum 1988	5103
LD34201380.las	NAD83 (National Spatial Reference System 2011)	1116	North American Vertical Datum 1988	5103
LD34201383.las	NAD83 (National Spatial Reference System 2011)	1116	North American Vertical Datum 1988	5103
LD34201386.las	NAD83 (National Spatial Reference System 2011)	1116	North American Vertical Datum 1988	5103
LD34201389.las	NAD83 (National Spatial Reference System 2011)	1116	North American Vertical Datum 1988	5103
LD34201392.las	NAD83 (National Spatial Reference System 2011)	1116	North American Vertical Datum 1988	5103
LD34201395.las	NAD83 (National Spatial Reference System 2011)	1116	North American Vertical Datum 1988	5103
LD34201398.las	NAD83 (National Spatial Reference System 2011)	1116	North American Vertical Datum 1988	5103
LD34201401.las	NAD83 (National Spatial Reference System 2011)	1116	North American Vertical Datum 1988	5103
LD34201404.las	NAD83 (National Spatial Reference System 2011)	1116	North American Vertical Datum 1988	5103
LD34201407.las	NAD83 (National Spatial Reference System 2011)	1116	North American Vertical Datum 1988	5103
LD34201410.las	NAD83 (National Spatial Reference System 2011)	1116	North American Vertical Datum 1988	5103
LD34201413.las	NAD83 (National Spatial Reference System 2011)	1116	North American Vertical Datum 1988	5103
LD34201416.las	NAD83 (National Spatial Reference System 2011)	1116	North American Vertical Datum 1988	5103
LD34201419.las	NAD83 (National Spatial Reference System 2011)	1116	North American Vertical Datum 1988	5103
LD34201422.las	NAD83 (National Spatial Reference System 2011)	1116	North American Vertical Datum 1988	5103
LD34201425.las	NAD83 (National Spatial Reference System 2011)	1116	North American Vertical Datum 1988	5103
LD34201428.las	NAD83 (National Spatial Reference System 2011)	1116	North American Vertical Datum 1988	5103
LD34201431.las	NAD83 (National Spatial Reference System 2011)	1116	North American Vertical Datum 1988	5103
LD34201434.las	NAD83 (National Spatial Reference System 2011)	1116	North American Vertical Datum 1988	5103
LD34201437.las	NAD83 (National Spatial Reference System 2011)	1116	North American Vertical Datum 1988	5103
LD34201440.las	NAD83 (National Spatial Reference System 2011)	1116	North American Vertical Datum 1988	5103
LD34201443.las	NAD83 (National Spatial Reference System 2011)	1116	North American Vertical Datum 1988	5103

# DPH-4 Report on Datums (Tiled Data) - continued

File	Horizontal Datum	EPSG Code	Vertical Datum	EPSG Code
LD34231254.las	NAD83 (National Spatial Reference System 2011)	1116	North American Vertical Datum 1988	5103
LD34231257.las	NAD83 (National Spatial Reference System 2011)	1116	North American Vertical Datum 1988	5103
LD34231260.las	NAD83 (National Spatial Reference System 2011)	1116	North American Vertical Datum 1988	5103
LD34231263.las	NAD83 (National Spatial Reference System 2011)	1116	North American Vertical Datum 1988	5103
LD34231266.las	NAD83 (National Spatial Reference System 2011)	1116	North American Vertical Datum 1988	5103
LD34231269.las	NAD83 (National Spatial Reference System 2011)	1116	North American Vertical Datum 1988	5103
LD34231272.las	NAD83 (National Spatial Reference System 2011)	1116	North American Vertical Datum 1988	5103
LD34231275.las	NAD83 (National Spatial Reference System 2011)	1116	North American Vertical Datum 1988	5103
LD34231278.las	NAD83 (National Spatial Reference System 2011)	1116	North American Vertical Datum 1988	5103
LD34231281.las	NAD83 (National Spatial Reference System 2011)	1116	North American Vertical Datum 1988	5103
LD34231284.las	NAD83 (National Spatial Reference System 2011)	1116	North American Vertical Datum 1988	5103
LD34231287.las	NAD83 (National Spatial Reference System 2011)	1116	North American Vertical Datum 1988	5103
LD34231290.las	NAD83 (National Spatial Reference System 2011)	1116	North American Vertical Datum 1988	5103
LD34231293.las	NAD83 (National Spatial Reference System 2011)	1116	North American Vertical Datum 1988	5103
LD34231296.las	NAD83 (National Spatial Reference System 2011)	1116	North American Vertical Datum 1988	5103
LD34231299.las	NAD83 (National Spatial Reference System 2011)	1116	North American Vertical Datum 1988	5103
LD34231302.las	NAD83 (National Spatial Reference System 2011)	1116	North American Vertical Datum 1988	5103
LD34231305.las	NAD83 (National Spatial Reference System 2011)	1116	North American Vertical Datum 1988	5103
LD34231308.las	NAD83 (National Spatial Reference System 2011)	1116	North American Vertical Datum 1988	5103
LD34231311.las	NAD83 (National Spatial Reference System 2011)	1116	North American Vertical Datum 1988	5103
LD34231314.las	NAD83 (National Spatial Reference System 2011)	1116	North American Vertical Datum 1988	5103
LD34231317.las	NAD83 (National Spatial Reference System 2011)	1116	North American Vertical Datum 1988	5103
LD34231320.las	NAD83 (National Spatial Reference System 2011)	1116	North American Vertical Datum 1988	5103
LD34231323.las	NAD83 (National Spatial Reference System 2011)	1116	North American Vertical Datum 1988	5103
LD34231326.las	NAD83 (National Spatial Reference System 2011)	1116	North American Vertical Datum 1988	5103
LD34231329.las	NAD83 (National Spatial Reference System 2011)	1116	North American Vertical Datum 1988	5103
LD34231332.las	NAD83 (National Spatial Reference System 2011)	1116	North American Vertical Datum 1988	5103
LD34231335.las	NAD83 (National Spatial Reference System 2011)	1116	North American Vertical Datum 1988	5103
LD34231338.las	NAD83 (National Spatial Reference System 2011)	1116	North American Vertical Datum 1988	5103
LD34231341.las	NAD83 (National Spatial Reference System 2011)	1116	North American Vertical Datum 1988	5103
LD34231344.las	NAD83 (National Spatial Reference System 2011)	1116	North American Vertical Datum 1988	5103
LD34231347.las	NAD83 (National Spatial Reference System 2011)	1116	North American Vertical Datum 1988	5103
LD34231350.las	NAD83 (National Spatial Reference System 2011)	1116	North American Vertical Datum 1988	5103
LD34231353.las	NAD83 (National Spatial Reference System 2011)	1116	North American Vertical Datum 1988	5103

# DPH-4 Report on Datums (Tiled Data) - continued

File	Horizontal Datum	EPSG Code	Vertical Datum	EPSG Code
LD34231356.las	NAD83 (National Spatial Reference System 2011)	1116	North American Vertical Datum 1988	5103
LD34231359.las	NAD83 (National Spatial Reference System 2011)	1116	North American Vertical Datum 1988	5103
LD34231362.las	NAD83 (National Spatial Reference System 2011)	1116	North American Vertical Datum 1988	5103
LD34231365.las	NAD83 (National Spatial Reference System 2011)	1116	North American Vertical Datum 1988	5103
LD34231368.las	NAD83 (National Spatial Reference System 2011)	1116	North American Vertical Datum 1988	5103
LD34231371.las	NAD83 (National Spatial Reference System 2011)	1116	North American Vertical Datum 1988	5103
LD34231374.las	NAD83 (National Spatial Reference System 2011)	1116	North American Vertical Datum 1988	5103
LD34231377.las	NAD83 (National Spatial Reference System 2011)	1116	North American Vertical Datum 1988	5103
LD34231380.las	NAD83 (National Spatial Reference System 2011)	1116	North American Vertical Datum 1988	5103
LD34231383.las	NAD83 (National Spatial Reference System 2011)	1116	North American Vertical Datum 1988	5103
LD34231386.las	NAD83 (National Spatial Reference System 2011)	1116	North American Vertical Datum 1988	5103
LD34231389.las	NAD83 (National Spatial Reference System 2011)	1116	North American Vertical Datum 1988	5103
LD34231392.las	NAD83 (National Spatial Reference System 2011)	1116	North American Vertical Datum 1988	5103
LD34231395.las	NAD83 (National Spatial Reference System 2011)	1116	North American Vertical Datum 1988	5103
LD34231398.las	NAD83 (National Spatial Reference System 2011)	1116	North American Vertical Datum 1988	5103
LD34231401.las	NAD83 (National Spatial Reference System 2011)	1116	North American Vertical Datum 1988	5103
LD34231404.las	NAD83 (National Spatial Reference System 2011)	1116	North American Vertical Datum 1988	5103
LD34231407.las	NAD83 (National Spatial Reference System 2011)	1116	North American Vertical Datum 1988	5103
LD34231410.las	NAD83 (National Spatial Reference System 2011)	1116	North American Vertical Datum 1988	5103
LD34231413.las	NAD83 (National Spatial Reference System 2011)	1116	North American Vertical Datum 1988	5103
LD34231416.las	NAD83 (National Spatial Reference System 2011)	1116	North American Vertical Datum 1988	5103
LD34231419.las	NAD83 (National Spatial Reference System 2011)	1116	North American Vertical Datum 1988	5103
LD34231422.las	NAD83 (National Spatial Reference System 2011)	1116	North American Vertical Datum 1988	5103
LD34231425.las	NAD83 (National Spatial Reference System 2011)	1116	North American Vertical Datum 1988	5103
LD34231428.las	NAD83 (National Spatial Reference System 2011)	1116	North American Vertical Datum 1988	5103
LD34231431.las	NAD83 (National Spatial Reference System 2011)	1116	North American Vertical Datum 1988	5103
LD34231434.las	NAD83 (National Spatial Reference System 2011)	1116	North American Vertical Datum 1988	5103
LD34231437.las	NAD83 (National Spatial Reference System 2011)	1116	North American Vertical Datum 1988	5103
LD34231440.las	NAD83 (National Spatial Reference System 2011)	1116	North American Vertical Datum 1988	5103
LD34231443.las	NAD83 (National Spatial Reference System 2011)	1116	North American Vertical Datum 1988	5103
LD34261254.las	NAD83 (National Spatial Reference System 2011)	1116	North American Vertical Datum 1988	5103
LD34261257.las	NAD83 (National Spatial Reference System 2011)	1116	North American Vertical Datum 1988	5103
LD34261260.las	NAD83 (National Spatial Reference System 2011)	1116	North American Vertical Datum 1988	5103
LD34261263.las	NAD83 (National Spatial Reference System 2011)	1116	North American Vertical Datum 1988	5103

# DPH-4 Report on Datums (Tiled Data) - continued

File	Horizontal Datum	EPSG Code	Vertical Datum	EPSG Code
LD34261266.las	NAD83 (National Spatial Reference System 2011)	1116	North American Vertical Datum 1988	5103
LD34261269.las	NAD83 (National Spatial Reference System 2011)	1116	North American Vertical Datum 1988	5103
LD34261272.las	NAD83 (National Spatial Reference System 2011)	1116	North American Vertical Datum 1988	5103
LD34261275.las	NAD83 (National Spatial Reference System 2011)	1116	North American Vertical Datum 1988	5103
LD34261278.las	NAD83 (National Spatial Reference System 2011)	1116	North American Vertical Datum 1988	5103
LD34261281.las	NAD83 (National Spatial Reference System 2011)	1116	North American Vertical Datum 1988	5103
LD34261284.las	NAD83 (National Spatial Reference System 2011)	1116	North American Vertical Datum 1988	5103
LD34261287.las	NAD83 (National Spatial Reference System 2011)	1116	North American Vertical Datum 1988	5103
LD34261290.las	NAD83 (National Spatial Reference System 2011)	1116	North American Vertical Datum 1988	5103
LD34261293.las	NAD83 (National Spatial Reference System 2011)	1116	North American Vertical Datum 1988	5103
LD34261296.las	NAD83 (National Spatial Reference System 2011)	1116	North American Vertical Datum 1988	5103
LD34261299.las	NAD83 (National Spatial Reference System 2011)	1116	North American Vertical Datum 1988	5103
LD34261302.las	NAD83 (National Spatial Reference System 2011)	1116	North American Vertical Datum 1988	5103
LD34261305.las	NAD83 (National Spatial Reference System 2011)	1116	North American Vertical Datum 1988	5103
LD34261308.las	NAD83 (National Spatial Reference System 2011)	1116	North American Vertical Datum 1988	5103
LD34261311.las	NAD83 (National Spatial Reference System 2011)	1116	North American Vertical Datum 1988	5103
LD34261314.las	NAD83 (National Spatial Reference System 2011)	1116	North American Vertical Datum 1988	5103
LD34261317.las	NAD83 (National Spatial Reference System 2011)	1116	North American Vertical Datum 1988	5103
LD34261320.las	NAD83 (National Spatial Reference System 2011)	1116	North American Vertical Datum 1988	5103
LD34261323.las	NAD83 (National Spatial Reference System 2011)	1116	North American Vertical Datum 1988	5103
LD34261326.las	NAD83 (National Spatial Reference System 2011)	1116	North American Vertical Datum 1988	5103
LD34261329.las	NAD83 (National Spatial Reference System 2011)	1116	North American Vertical Datum 1988	5103
LD34261332.las	NAD83 (National Spatial Reference System 2011)	1116	North American Vertical Datum 1988	5103
LD34261335.las	NAD83 (National Spatial Reference System 2011)	1116	North American Vertical Datum 1988	5103
LD34261338.las	NAD83 (National Spatial Reference System 2011)	1116	North American Vertical Datum 1988	5103
LD34261341.las	NAD83 (National Spatial Reference System 2011)	1116	North American Vertical Datum 1988	5103
LD34261344.las	NAD83 (National Spatial Reference System 2011)	1116	North American Vertical Datum 1988	5103
LD34261347.las	NAD83 (National Spatial Reference System 2011)	1116	North American Vertical Datum 1988	5103
LD34261350.las	NAD83 (National Spatial Reference System 2011)	1116	North American Vertical Datum 1988	5103
LD34261353.las	NAD83 (National Spatial Reference System 2011)	1116	North American Vertical Datum 1988	5103
LD34261356.las	NAD83 (National Spatial Reference System 2011)	1116	North American Vertical Datum 1988	5103
LD34261359.las	NAD83 (National Spatial Reference System 2011)	1116	North American Vertical Datum 1988	5103
LD34261362.las	NAD83 (National Spatial Reference System 2011)	1116	North American Vertical Datum 1988	5103
LD34261365.las	NAD83 (National Spatial Reference System 2011)	1116	North American Vertical Datum 1988	5103

# DPH-4 Report on Datums (Tiled Data) - continued

File	Horizontal Datum	EPSG Code	Vertical Datum	EPSG Code
LD34261368.las	NAD83 (National Spatial Reference System 2011)	1116	North American Vertical Datum 1988	5103
LD34261371.las	NAD83 (National Spatial Reference System 2011)	1116	North American Vertical Datum 1988	5103
LD34261374.las	NAD83 (National Spatial Reference System 2011)	1116	North American Vertical Datum 1988	5103
LD34261377.las	NAD83 (National Spatial Reference System 2011)	1116	North American Vertical Datum 1988	5103
LD34261380.las	NAD83 (National Spatial Reference System 2011)	1116	North American Vertical Datum 1988	5103
LD34261383.las	NAD83 (National Spatial Reference System 2011)	1116	North American Vertical Datum 1988	5103
LD34261386.las	NAD83 (National Spatial Reference System 2011)	1116	North American Vertical Datum 1988	5103
LD34261389.las	NAD83 (National Spatial Reference System 2011)	1116	North American Vertical Datum 1988	5103
LD34261392.las	NAD83 (National Spatial Reference System 2011)	1116	North American Vertical Datum 1988	5103
LD34261395.las	NAD83 (National Spatial Reference System 2011)	1116	North American Vertical Datum 1988	5103
LD34261398.las	NAD83 (National Spatial Reference System 2011)	1116	North American Vertical Datum 1988	5103
LD34261401.las	NAD83 (National Spatial Reference System 2011)	1116	North American Vertical Datum 1988	5103
LD34261404.las	NAD83 (National Spatial Reference System 2011)	1116	North American Vertical Datum 1988	5103
LD34261407.las	NAD83 (National Spatial Reference System 2011)	1116	North American Vertical Datum 1988	5103
LD34261410.las	NAD83 (National Spatial Reference System 2011)	1116	North American Vertical Datum 1988	5103
LD34261413.las	NAD83 (National Spatial Reference System 2011)	1116	North American Vertical Datum 1988	5103
LD34261416.las	NAD83 (National Spatial Reference System 2011)	1116	North American Vertical Datum 1988	5103
LD34261419.las	NAD83 (National Spatial Reference System 2011)	1116	North American Vertical Datum 1988	5103
LD34261422.las	NAD83 (National Spatial Reference System 2011)	1116	North American Vertical Datum 1988	5103
LD34261425.las	NAD83 (National Spatial Reference System 2011)	1116	North American Vertical Datum 1988	5103
LD34261428.las	NAD83 (National Spatial Reference System 2011)	1116	North American Vertical Datum 1988	5103
LD34261431.las	NAD83 (National Spatial Reference System 2011)	1116	North American Vertical Datum 1988	5103
LD34261434.las	NAD83 (National Spatial Reference System 2011)	1116	North American Vertical Datum 1988	5103
LD34261437.las	NAD83 (National Spatial Reference System 2011)	1116	North American Vertical Datum 1988	5103
LD34261440.las	NAD83 (National Spatial Reference System 2011)	1116	North American Vertical Datum 1988	5103
LD34261443.las	NAD83 (National Spatial Reference System 2011)	1116	North American Vertical Datum 1988	5103
LD34291254.las	NAD83 (National Spatial Reference System 2011)	1116	North American Vertical Datum 1988	5103
LD34291257.las	NAD83 (National Spatial Reference System 2011)	1116	North American Vertical Datum 1988	5103
LD34291260.las	NAD83 (National Spatial Reference System 2011)	1116	North American Vertical Datum 1988	5103
LD34291263.las	NAD83 (National Spatial Reference System 2011)	1116	North American Vertical Datum 1988	5103
LD34291266.las	NAD83 (National Spatial Reference System 2011)	1116	North American Vertical Datum 1988	5103
LD34291269.las	NAD83 (National Spatial Reference System 2011)	1116	North American Vertical Datum 1988	5103
LD34291272.las	NAD83 (National Spatial Reference System 2011)	1116	North American Vertical Datum 1988	5103
LD34291275.las	NAD83 (National Spatial Reference System 2011)	1116	North American Vertical Datum 1988	5103

*DPH-4 Report on Datums (Tiled Data) - continued*

File	Horizontal Datum	EPSG Code	Vertical Datum	EPSG Code
LD34291278.las	NAD83 (National Spatial Reference System 2011)	1116	North American Vertical Datum 1988	5103
LD34291281.las	NAD83 (National Spatial Reference System 2011)	1116	North American Vertical Datum 1988	5103
LD34291284.las	NAD83 (National Spatial Reference System 2011)	1116	North American Vertical Datum 1988	5103
LD34291287.las	NAD83 (National Spatial Reference System 2011)	1116	North American Vertical Datum 1988	5103
LD34291290.las	NAD83 (National Spatial Reference System 2011)	1116	North American Vertical Datum 1988	5103
LD34291293.las	NAD83 (National Spatial Reference System 2011)	1116	North American Vertical Datum 1988	5103
LD34291296.las	NAD83 (National Spatial Reference System 2011)	1116	North American Vertical Datum 1988	5103
LD34291299.las	NAD83 (National Spatial Reference System 2011)	1116	North American Vertical Datum 1988	5103
LD34291302.las	NAD83 (National Spatial Reference System 2011)	1116	North American Vertical Datum 1988	5103
LD34291305.las	NAD83 (National Spatial Reference System 2011)	1116	North American Vertical Datum 1988	5103
LD34291308.las	NAD83 (National Spatial Reference System 2011)	1116	North American Vertical Datum 1988	5103
LD34291311.las	NAD83 (National Spatial Reference System 2011)	1116	North American Vertical Datum 1988	5103
LD34291314.las	NAD83 (National Spatial Reference System 2011)	1116	North American Vertical Datum 1988	5103
LD34291317.las	NAD83 (National Spatial Reference System 2011)	1116	North American Vertical Datum 1988	5103
LD34291320.las	NAD83 (National Spatial Reference System 2011)	1116	North American Vertical Datum 1988	5103
LD34291323.las	NAD83 (National Spatial Reference System 2011)	1116	North American Vertical Datum 1988	5103
LD34291326.las	NAD83 (National Spatial Reference System 2011)	1116	North American Vertical Datum 1988	5103
LD34291329.las	NAD83 (National Spatial Reference System 2011)	1116	North American Vertical Datum 1988	5103
LD34291332.las	NAD83 (National Spatial Reference System 2011)	1116	North American Vertical Datum 1988	5103
LD34291335.las	NAD83 (National Spatial Reference System 2011)	1116	North American Vertical Datum 1988	5103
LD34291338.las	NAD83 (National Spatial Reference System 2011)	1116	North American Vertical Datum 1988	5103
LD34291341.las	NAD83 (National Spatial Reference System 2011)	1116	North American Vertical Datum 1988	5103
LD34291344.las	NAD83 (National Spatial Reference System 2011)	1116	North American Vertical Datum 1988	5103
LD34291347.las	NAD83 (National Spatial Reference System 2011)	1116	North American Vertical Datum 1988	5103
LD34291350.las	NAD83 (National Spatial Reference System 2011)	1116	North American Vertical Datum 1988	5103
LD34291353.las	NAD83 (National Spatial Reference System 2011)	1116	North American Vertical Datum 1988	5103
LD34291356.las	NAD83 (National Spatial Reference System 2011)	1116	North American Vertical Datum 1988	5103
LD34291359.las	NAD83 (National Spatial Reference System 2011)	1116	North American Vertical Datum 1988	5103
LD34291362.las	NAD83 (National Spatial Reference System 2011)	1116	North American Vertical Datum 1988	5103
LD34291365.las	NAD83 (National Spatial Reference System 2011)	1116	North American Vertical Datum 1988	5103
LD34291368.las	NAD83 (National Spatial Reference System 2011)	1116	North American Vertical Datum 1988	5103
LD34291371.las	NAD83 (National Spatial Reference System 2011)	1116	North American Vertical Datum 1988	5103
LD34291374.las	NAD83 (National Spatial Reference System 2011)	1116	North American Vertical Datum 1988	5103
LD34291377.las	NAD83 (National Spatial Reference System 2011)	1116	North American Vertical Datum 1988	5103

## DPH-4 Report on Datums (Tiled Data) - continued

File	Horizontal Datum	EPSG Code	Vertical Datum	EPSG Code
LD34291380.las	NAD83 (National Spatial Reference System 2011)	1116	North American Vertical Datum 1988	5103
LD34291383.las	NAD83 (National Spatial Reference System 2011)	1116	North American Vertical Datum 1988	5103
LD34291386.las	NAD83 (National Spatial Reference System 2011)	1116	North American Vertical Datum 1988	5103
LD34291389.las	NAD83 (National Spatial Reference System 2011)	1116	North American Vertical Datum 1988	5103
LD34291392.las	NAD83 (National Spatial Reference System 2011)	1116	North American Vertical Datum 1988	5103
LD34291395.las	NAD83 (National Spatial Reference System 2011)	1116	North American Vertical Datum 1988	5103
LD34291398.las	NAD83 (National Spatial Reference System 2011)	1116	North American Vertical Datum 1988	5103
LD34291401.las	NAD83 (National Spatial Reference System 2011)	1116	North American Vertical Datum 1988	5103
LD34291404.las	NAD83 (National Spatial Reference System 2011)	1116	North American Vertical Datum 1988	5103
LD34291407.las	NAD83 (National Spatial Reference System 2011)	1116	North American Vertical Datum 1988	5103
LD34291410.las	NAD83 (National Spatial Reference System 2011)	1116	North American Vertical Datum 1988	5103
LD34291413.las	NAD83 (National Spatial Reference System 2011)	1116	North American Vertical Datum 1988	5103
LD34291416.las	NAD83 (National Spatial Reference System 2011)	1116	North American Vertical Datum 1988	5103
LD34291419.las	NAD83 (National Spatial Reference System 2011)	1116	North American Vertical Datum 1988	5103
LD34291422.las	NAD83 (National Spatial Reference System 2011)	1116	North American Vertical Datum 1988	5103
LD34291425.las	NAD83 (National Spatial Reference System 2011)	1116	North American Vertical Datum 1988	5103
LD34291428.las	NAD83 (National Spatial Reference System 2011)	1116	North American Vertical Datum 1988	5103
LD34291431.las	NAD83 (National Spatial Reference System 2011)	1116	North American Vertical Datum 1988	5103
LD34291434.las	NAD83 (National Spatial Reference System 2011)	1116	North American Vertical Datum 1988	5103
LD34291437.las	NAD83 (National Spatial Reference System 2011)	1116	North American Vertical Datum 1988	5103
LD34291440.las	NAD83 (National Spatial Reference System 2011)	1116	North American Vertical Datum 1988	5103
LD34291443.las	NAD83 (National Spatial Reference System 2011)	1116	North American Vertical Datum 1988	5103
LD34321254.las	NAD83 (National Spatial Reference System 2011)	1116	North American Vertical Datum 1988	5103
LD34321257.las	NAD83 (National Spatial Reference System 2011)	1116	North American Vertical Datum 1988	5103
LD34321260.las	NAD83 (National Spatial Reference System 2011)	1116	North American Vertical Datum 1988	5103
LD34321263.las	NAD83 (National Spatial Reference System 2011)	1116	North American Vertical Datum 1988	5103
LD34321266.las	NAD83 (National Spatial Reference System 2011)	1116	North American Vertical Datum 1988	5103
LD34321269.las	NAD83 (National Spatial Reference System 2011)	1116	North American Vertical Datum 1988	5103
LD34321272.las	NAD83 (National Spatial Reference System 2011)	1116	North American Vertical Datum 1988	5103
LD34321275.las	NAD83 (National Spatial Reference System 2011)	1116	North American Vertical Datum 1988	5103
LD34321278.las	NAD83 (National Spatial Reference System 2011)	1116	North American Vertical Datum 1988	5103
LD34321281.las	NAD83 (National Spatial Reference System 2011)	1116	North American Vertical Datum 1988	5103
LD34321284.las	NAD83 (National Spatial Reference System 2011)	1116	North American Vertical Datum 1988	5103
LD34321287.las	NAD83 (National Spatial Reference System 2011)	1116	North American Vertical Datum 1988	5103



# DPH-4 Report on Datums (Tiled Data) - continued

File	Horizontal Datum	EPSG Code	Vertical Datum	EPSG Code
LD34321290.las	NAD83 (National Spatial Reference System 2011)	1116	North American Vertical Datum 1988	5103
LD34321293.las	NAD83 (National Spatial Reference System 2011)	1116	North American Vertical Datum 1988	5103
LD34321296.las	NAD83 (National Spatial Reference System 2011)	1116	North American Vertical Datum 1988	5103
LD34321299.las	NAD83 (National Spatial Reference System 2011)	1116	North American Vertical Datum 1988	5103
LD34321302.las	NAD83 (National Spatial Reference System 2011)	1116	North American Vertical Datum 1988	5103
LD34321305.las	NAD83 (National Spatial Reference System 2011)	1116	North American Vertical Datum 1988	5103
LD34321308.las	NAD83 (National Spatial Reference System 2011)	1116	North American Vertical Datum 1988	5103
LD34321311.las	NAD83 (National Spatial Reference System 2011)	1116	North American Vertical Datum 1988	5103
LD34321314.las	NAD83 (National Spatial Reference System 2011)	1116	North American Vertical Datum 1988	5103
LD34321317.las	NAD83 (National Spatial Reference System 2011)	1116	North American Vertical Datum 1988	5103
LD34321320.las	NAD83 (National Spatial Reference System 2011)	1116	North American Vertical Datum 1988	5103
LD34321323.las	NAD83 (National Spatial Reference System 2011)	1116	North American Vertical Datum 1988	5103
LD34321326.las	NAD83 (National Spatial Reference System 2011)	1116	North American Vertical Datum 1988	5103
LD34321329.las	NAD83 (National Spatial Reference System 2011)	1116	North American Vertical Datum 1988	5103
LD34321332.las	NAD83 (National Spatial Reference System 2011)	1116	North American Vertical Datum 1988	5103
LD34321335.las	NAD83 (National Spatial Reference System 2011)	1116	North American Vertical Datum 1988	5103
LD34321338.las	NAD83 (National Spatial Reference System 2011)	1116	North American Vertical Datum 1988	5103
LD34321341.las	NAD83 (National Spatial Reference System 2011)	1116	North American Vertical Datum 1988	5103
LD34321344.las	NAD83 (National Spatial Reference System 2011)	1116	North American Vertical Datum 1988	5103
LD34321347.las	NAD83 (National Spatial Reference System 2011)	1116	North American Vertical Datum 1988	5103
LD34321350.las	NAD83 (National Spatial Reference System 2011)	1116	North American Vertical Datum 1988	5103
LD34321353.las	NAD83 (National Spatial Reference System 2011)	1116	North American Vertical Datum 1988	5103
LD34321356.las	NAD83 (National Spatial Reference System 2011)	1116	North American Vertical Datum 1988	5103
LD34321359.las	NAD83 (National Spatial Reference System 2011)	1116	North American Vertical Datum 1988	5103
LD34321362.las	NAD83 (National Spatial Reference System 2011)	1116	North American Vertical Datum 1988	5103
LD34321365.las	NAD83 (National Spatial Reference System 2011)	1116	North American Vertical Datum 1988	5103
LD34321368.las	NAD83 (National Spatial Reference System 2011)	1116	North American Vertical Datum 1988	5103
LD34321371.las	NAD83 (National Spatial Reference System 2011)	1116	North American Vertical Datum 1988	5103
LD34321374.las	NAD83 (National Spatial Reference System 2011)	1116	North American Vertical Datum 1988	5103
LD34321377.las	NAD83 (National Spatial Reference System 2011)	1116	North American Vertical Datum 1988	5103
LD34321380.las	NAD83 (National Spatial Reference System 2011)	1116	North American Vertical Datum 1988	5103
LD34321383.las	NAD83 (National Spatial Reference System 2011)	1116	North American Vertical Datum 1988	5103
LD34321386.las	NAD83 (National Spatial Reference System 2011)	1116	North American Vertical Datum 1988	5103
LD34321389.las	NAD83 (National Spatial Reference System 2011)	1116	North American Vertical Datum 1988	5103

# DPH-4 Report on Datums (Tiled Data) - continued

File	Horizontal Datum	EPSG Code	Vertical Datum	EPSG Code
LD34321392.las	NAD83 (National Spatial Reference System 2011)	1116	North American Vertical Datum 1988	5103
LD34321395.las	NAD83 (National Spatial Reference System 2011)	1116	North American Vertical Datum 1988	5103
LD34321398.las	NAD83 (National Spatial Reference System 2011)	1116	North American Vertical Datum 1988	5103
LD34321401.las	NAD83 (National Spatial Reference System 2011)	1116	North American Vertical Datum 1988	5103
LD34321404.las	NAD83 (National Spatial Reference System 2011)	1116	North American Vertical Datum 1988	5103
LD34321407.las	NAD83 (National Spatial Reference System 2011)	1116	North American Vertical Datum 1988	5103
LD34321410.las	NAD83 (National Spatial Reference System 2011)	1116	North American Vertical Datum 1988	5103
LD34321413.las	NAD83 (National Spatial Reference System 2011)	1116	North American Vertical Datum 1988	5103
LD34321416.las	NAD83 (National Spatial Reference System 2011)	1116	North American Vertical Datum 1988	5103
LD34321419.las	NAD83 (National Spatial Reference System 2011)	1116	North American Vertical Datum 1988	5103
LD34321422.las	NAD83 (National Spatial Reference System 2011)	1116	North American Vertical Datum 1988	5103
LD34321425.las	NAD83 (National Spatial Reference System 2011)	1116	North American Vertical Datum 1988	5103
LD34321428.las	NAD83 (National Spatial Reference System 2011)	1116	North American Vertical Datum 1988	5103
LD34321431.las	NAD83 (National Spatial Reference System 2011)	1116	North American Vertical Datum 1988	5103
LD34321434.las	NAD83 (National Spatial Reference System 2011)	1116	North American Vertical Datum 1988	5103
LD34321437.las	NAD83 (National Spatial Reference System 2011)	1116	North American Vertical Datum 1988	5103
LD34321440.las	NAD83 (National Spatial Reference System 2011)	1116	North American Vertical Datum 1988	5103
LD34321443.las	NAD83 (National Spatial Reference System 2011)	1116	North American Vertical Datum 1988	5103
LD34351254.las	NAD83 (National Spatial Reference System 2011)	1116	North American Vertical Datum 1988	5103
LD34351257.las	NAD83 (National Spatial Reference System 2011)	1116	North American Vertical Datum 1988	5103
LD34351260.las	NAD83 (National Spatial Reference System 2011)	1116	North American Vertical Datum 1988	5103
LD34351263.las	NAD83 (National Spatial Reference System 2011)	1116	North American Vertical Datum 1988	5103
LD34351266.las	NAD83 (National Spatial Reference System 2011)	1116	North American Vertical Datum 1988	5103
LD34351269.las	NAD83 (National Spatial Reference System 2011)	1116	North American Vertical Datum 1988	5103
LD34351272.las	NAD83 (National Spatial Reference System 2011)	1116	North American Vertical Datum 1988	5103
LD34351275.las	NAD83 (National Spatial Reference System 2011)	1116	North American Vertical Datum 1988	5103
LD34351278.las	NAD83 (National Spatial Reference System 2011)	1116	North American Vertical Datum 1988	5103
LD34351281.las	NAD83 (National Spatial Reference System 2011)	1116	North American Vertical Datum 1988	5103
LD34351284.las	NAD83 (National Spatial Reference System 2011)	1116	North American Vertical Datum 1988	5103
LD34351287.las	NAD83 (National Spatial Reference System 2011)	1116	North American Vertical Datum 1988	5103
LD34351290.las	NAD83 (National Spatial Reference System 2011)	1116	North American Vertical Datum 1988	5103
LD34351293.las	NAD83 (National Spatial Reference System 2011)	1116	North American Vertical Datum 1988	5103
LD34351296.las	NAD83 (National Spatial Reference System 2011)	1116	North American Vertical Datum 1988	5103
LD34351299.las	NAD83 (National Spatial Reference System 2011)	1116	North American Vertical Datum 1988	5103

DPH-4 Report on Datums (Tiled Data) - continued

File	Horizontal Datum	EPSG Code	Vertical Datum	EPSG Code
LD34351302.las	NAD83 (National Spatial Reference System 2011)	1116	North American Vertical Datum 1988	5103
LD34351305.las	NAD83 (National Spatial Reference System 2011)	1116	North American Vertical Datum 1988	5103
LD34351308.las	NAD83 (National Spatial Reference System 2011)	1116	North American Vertical Datum 1988	5103
LD34351311.las	NAD83 (National Spatial Reference System 2011)	1116	North American Vertical Datum 1988	5103
LD34351314.las	NAD83 (National Spatial Reference System 2011)	1116	North American Vertical Datum 1988	5103
LD34351317.las	NAD83 (National Spatial Reference System 2011)	1116	North American Vertical Datum 1988	5103
LD34351320.las	NAD83 (National Spatial Reference System 2011)	1116	North American Vertical Datum 1988	5103
LD34351323.las	NAD83 (National Spatial Reference System 2011)	1116	North American Vertical Datum 1988	5103
LD34351326.las	NAD83 (National Spatial Reference System 2011)	1116	North American Vertical Datum 1988	5103
LD34351329.las	NAD83 (National Spatial Reference System 2011)	1116	North American Vertical Datum 1988	5103
LD34351332.las	NAD83 (National Spatial Reference System 2011)	1116	North American Vertical Datum 1988	5103
LD34351335.las	NAD83 (National Spatial Reference System 2011)	1116	North American Vertical Datum 1988	5103
LD34351338.las	NAD83 (National Spatial Reference System 2011)	1116	North American Vertical Datum 1988	5103
LD34351341.las	NAD83 (National Spatial Reference System 2011)	1116	North American Vertical Datum 1988	5103
LD34351344.las	NAD83 (National Spatial Reference System 2011)	1116	North American Vertical Datum 1988	5103
LD34351347.las	NAD83 (National Spatial Reference System 2011)	1116	North American Vertical Datum 1988	5103
LD34351350.las	NAD83 (National Spatial Reference System 2011)	1116	North American Vertical Datum 1988	5103
LD34351353.las	NAD83 (National Spatial Reference System 2011)	1116	North American Vertical Datum 1988	5103
LD34351356.las	NAD83 (National Spatial Reference System 2011)	1116	North American Vertical Datum 1988	5103
LD34351359.las	NAD83 (National Spatial Reference System 2011)	1116	North American Vertical Datum 1988	5103
LD34351362.las	NAD83 (National Spatial Reference System 2011)	1116	North American Vertical Datum 1988	5103
LD34351365.las	NAD83 (National Spatial Reference System 2011)	1116	North American Vertical Datum 1988	5103
LD34351368.las	NAD83 (National Spatial Reference System 2011)	1116	North American Vertical Datum 1988	5103
LD34351371.las	NAD83 (National Spatial Reference System 2011)	1116	North American Vertical Datum 1988	5103
LD34351374.las	NAD83 (National Spatial Reference System 2011)	1116	North American Vertical Datum 1988	5103
LD34351377.las	NAD83 (National Spatial Reference System 2011)	1116	North American Vertical Datum 1988	5103
LD34351380.las	NAD83 (National Spatial Reference System 2011)	1116	North American Vertical Datum 1988	5103
LD34351383.las	NAD83 (National Spatial Reference System 2011)	1116	North American Vertical Datum 1988	5103
LD34351386.las	NAD83 (National Spatial Reference System 2011)	1116	North American Vertical Datum 1988	5103
LD34351389.las	NAD83 (National Spatial Reference System 2011)	1116	North American Vertical Datum 1988	5103
LD34351392.las	NAD83 (National Spatial Reference System 2011)	1116	North American Vertical Datum 1988	5103
LD34351395.las	NAD83 (National Spatial Reference System 2011)	1116	North American Vertical Datum 1988	5103
LD34351398.las	NAD83 (National Spatial Reference System 2011)	1116	North American Vertical Datum 1988	5103
LD34351401.las	NAD83 (National Spatial Reference System 2011)	1116	North American Vertical Datum 1988	5103

# DPH-4 Report on Datums (Tiled Data) - continued

File	Horizontal Datum	EPSG Code	Vertical Datum	EPSG Code
LD34351404.las	NAD83 (National Spatial Reference System 2011)	1116	North American Vertical Datum 1988	5103
LD34351407.las	NAD83 (National Spatial Reference System 2011)	1116	North American Vertical Datum 1988	5103
LD34351410.las	NAD83 (National Spatial Reference System 2011)	1116	North American Vertical Datum 1988	5103
LD34351413.las	NAD83 (National Spatial Reference System 2011)	1116	North American Vertical Datum 1988	5103
LD34351416.las	NAD83 (National Spatial Reference System 2011)	1116	North American Vertical Datum 1988	5103
LD34351419.las	NAD83 (National Spatial Reference System 2011)	1116	North American Vertical Datum 1988	5103
LD34351422.las	NAD83 (National Spatial Reference System 2011)	1116	North American Vertical Datum 1988	5103
LD34351425.las	NAD83 (National Spatial Reference System 2011)	1116	North American Vertical Datum 1988	5103
LD34351428.las	NAD83 (National Spatial Reference System 2011)	1116	North American Vertical Datum 1988	5103
LD34351431.las	NAD83 (National Spatial Reference System 2011)	1116	North American Vertical Datum 1988	5103
LD34351434.las	NAD83 (National Spatial Reference System 2011)	1116	North American Vertical Datum 1988	5103
LD34351437.las	NAD83 (National Spatial Reference System 2011)	1116	North American Vertical Datum 1988	5103
LD34351440.las	NAD83 (National Spatial Reference System 2011)	1116	North American Vertical Datum 1988	5103
LD34351443.las	NAD83 (National Spatial Reference System 2011)	1116	North American Vertical Datum 1988	5103
LD34381254.las	NAD83 (National Spatial Reference System 2011)	1116	North American Vertical Datum 1988	5103
LD34381257.las	NAD83 (National Spatial Reference System 2011)	1116	North American Vertical Datum 1988	5103
LD34381260.las	NAD83 (National Spatial Reference System 2011)	1116	North American Vertical Datum 1988	5103
LD34381263.las	NAD83 (National Spatial Reference System 2011)	1116	North American Vertical Datum 1988	5103
LD34381266.las	NAD83 (National Spatial Reference System 2011)	1116	North American Vertical Datum 1988	5103
LD34381269.las	NAD83 (National Spatial Reference System 2011)	1116	North American Vertical Datum 1988	5103
LD34381272.las	NAD83 (National Spatial Reference System 2011)	1116	North American Vertical Datum 1988	5103
LD34381275.las	NAD83 (National Spatial Reference System 2011)	1116	North American Vertical Datum 1988	5103
LD34381278.las	NAD83 (National Spatial Reference System 2011)	1116	North American Vertical Datum 1988	5103
LD34381281.las	NAD83 (National Spatial Reference System 2011)	1116	North American Vertical Datum 1988	5103
LD34381284.las	NAD83 (National Spatial Reference System 2011)	1116	North American Vertical Datum 1988	5103
LD34381287.las	NAD83 (National Spatial Reference System 2011)	1116	North American Vertical Datum 1988	5103
LD34381290.las	NAD83 (National Spatial Reference System 2011)	1116	North American Vertical Datum 1988	5103
LD34381293.las	NAD83 (National Spatial Reference System 2011)	1116	North American Vertical Datum 1988	5103
LD34381296.las	NAD83 (National Spatial Reference System 2011)	1116	North American Vertical Datum 1988	5103
LD34381299.las	NAD83 (National Spatial Reference System 2011)	1116	North American Vertical Datum 1988	5103
LD34381302.las	NAD83 (National Spatial Reference System 2011)	1116	North American Vertical Datum 1988	5103
LD34381305.las	NAD83 (National Spatial Reference System 2011)	1116	North American Vertical Datum 1988	5103
LD34381308.las	NAD83 (National Spatial Reference System 2011)	1116	North American Vertical Datum 1988	5103
LD34381311.las	NAD83 (National Spatial Reference System 2011)	1116	North American Vertical Datum 1988	5103

# DPH-4 Report on Datums (Tiled Data) - continued

File	Horizontal Datum	EPSG Code	Vertical Datum	EPSG Code
LD34381314.las	NAD83 (National Spatial Reference System 2011)	1116	North American Vertical Datum 1988	5103
LD34381317.las	NAD83 (National Spatial Reference System 2011)	1116	North American Vertical Datum 1988	5103
LD34381320.las	NAD83 (National Spatial Reference System 2011)	1116	North American Vertical Datum 1988	5103
LD34381323.las	NAD83 (National Spatial Reference System 2011)	1116	North American Vertical Datum 1988	5103
LD34381326.las	NAD83 (National Spatial Reference System 2011)	1116	North American Vertical Datum 1988	5103
LD34381329.las	NAD83 (National Spatial Reference System 2011)	1116	North American Vertical Datum 1988	5103
LD34381332.las	NAD83 (National Spatial Reference System 2011)	1116	North American Vertical Datum 1988	5103
LD34381335.las	NAD83 (National Spatial Reference System 2011)	1116	North American Vertical Datum 1988	5103
LD34381338.las	NAD83 (National Spatial Reference System 2011)	1116	North American Vertical Datum 1988	5103
LD34381341.las	NAD83 (National Spatial Reference System 2011)	1116	North American Vertical Datum 1988	5103
LD34381344.las	NAD83 (National Spatial Reference System 2011)	1116	North American Vertical Datum 1988	5103
LD34381347.las	NAD83 (National Spatial Reference System 2011)	1116	North American Vertical Datum 1988	5103
LD34381350.las	NAD83 (National Spatial Reference System 2011)	1116	North American Vertical Datum 1988	5103
LD34381353.las	NAD83 (National Spatial Reference System 2011)	1116	North American Vertical Datum 1988	5103
LD34381356.las	NAD83 (National Spatial Reference System 2011)	1116	North American Vertical Datum 1988	5103
LD34381359.las	NAD83 (National Spatial Reference System 2011)	1116	North American Vertical Datum 1988	5103
LD34381362.las	NAD83 (National Spatial Reference System 2011)	1116	North American Vertical Datum 1988	5103
LD34381365.las	NAD83 (National Spatial Reference System 2011)	1116	North American Vertical Datum 1988	5103
LD34381368.las	NAD83 (National Spatial Reference System 2011)	1116	North American Vertical Datum 1988	5103
LD34381371.las	NAD83 (National Spatial Reference System 2011)	1116	North American Vertical Datum 1988	5103
LD34381374.las	NAD83 (National Spatial Reference System 2011)	1116	North American Vertical Datum 1988	5103
LD34381377.las	NAD83 (National Spatial Reference System 2011)	1116	North American Vertical Datum 1988	5103
LD34381380.las	NAD83 (National Spatial Reference System 2011)	1116	North American Vertical Datum 1988	5103
LD34381383.las	NAD83 (National Spatial Reference System 2011)	1116	North American Vertical Datum 1988	5103
LD34381386.las	NAD83 (National Spatial Reference System 2011)	1116	North American Vertical Datum 1988	5103
LD34381389.las	NAD83 (National Spatial Reference System 2011)	1116	North American Vertical Datum 1988	5103
LD34381392.las	NAD83 (National Spatial Reference System 2011)	1116	North American Vertical Datum 1988	5103
LD34381395.las	NAD83 (National Spatial Reference System 2011)	1116	North American Vertical Datum 1988	5103
LD34381398.las	NAD83 (National Spatial Reference System 2011)	1116	North American Vertical Datum 1988	5103
LD34381401.las	NAD83 (National Spatial Reference System 2011)	1116	North American Vertical Datum 1988	5103
LD34381404.las	NAD83 (National Spatial Reference System 2011)	1116	North American Vertical Datum 1988	5103
LD34381407.las	NAD83 (National Spatial Reference System 2011)	1116	North American Vertical Datum 1988	5103
LD34381410.las	NAD83 (National Spatial Reference System 2011)	1116	North American Vertical Datum 1988	5103
LD34381413.las	NAD83 (National Spatial Reference System 2011)	1116	North American Vertical Datum 1988	5103

## DPH-4 Report on Datums (Tiled Data) - continued

File	Horizontal Datum	EPSG Code	Vertical Datum	EPSG Code
LD34381416.las	NAD83 (National Spatial Reference System 2011)	1116	North American Vertical Datum 1988	5103
LD34381419.las	NAD83 (National Spatial Reference System 2011)	1116	North American Vertical Datum 1988	5103
LD34381422.las	NAD83 (National Spatial Reference System 2011)	1116	North American Vertical Datum 1988	5103
LD34381425.las	NAD83 (National Spatial Reference System 2011)	1116	North American Vertical Datum 1988	5103
LD34381428.las	NAD83 (National Spatial Reference System 2011)	1116	North American Vertical Datum 1988	5103
LD34381431.las	NAD83 (National Spatial Reference System 2011)	1116	North American Vertical Datum 1988	5103
LD34381434.las	NAD83 (National Spatial Reference System 2011)	1116	North American Vertical Datum 1988	5103
LD34381437.las	NAD83 (National Spatial Reference System 2011)	1116	North American Vertical Datum 1988	5103
LD34381440.las	NAD83 (National Spatial Reference System 2011)	1116	North American Vertical Datum 1988	5103
LD34381443.las	NAD83 (National Spatial Reference System 2011)	1116	North American Vertical Datum 1988	5103
LD34411254.las	NAD83 (National Spatial Reference System 2011)	1116	North American Vertical Datum 1988	5103
LD34411257.las	NAD83 (National Spatial Reference System 2011)	1116	North American Vertical Datum 1988	5103
LD34411260.las	NAD83 (National Spatial Reference System 2011)	1116	North American Vertical Datum 1988	5103
LD34411263.las	NAD83 (National Spatial Reference System 2011)	1116	North American Vertical Datum 1988	5103
LD34411266.las	NAD83 (National Spatial Reference System 2011)	1116	North American Vertical Datum 1988	5103
LD34411269.las	NAD83 (National Spatial Reference System 2011)	1116	North American Vertical Datum 1988	5103
LD34411272.las	NAD83 (National Spatial Reference System 2011)	1116	North American Vertical Datum 1988	5103
LD34411275.las	NAD83 (National Spatial Reference System 2011)	1116	North American Vertical Datum 1988	5103
LD34411278.las	NAD83 (National Spatial Reference System 2011)	1116	North American Vertical Datum 1988	5103
LD34411281.las	NAD83 (National Spatial Reference System 2011)	1116	North American Vertical Datum 1988	5103
LD34411284.las	NAD83 (National Spatial Reference System 2011)	1116	North American Vertical Datum 1988	5103
LD34411287.las	NAD83 (National Spatial Reference System 2011)	1116	North American Vertical Datum 1988	5103
LD34411290.las	NAD83 (National Spatial Reference System 2011)	1116	North American Vertical Datum 1988	5103
LD34411293.las	NAD83 (National Spatial Reference System 2011)	1116	North American Vertical Datum 1988	5103
LD34411296.las	NAD83 (National Spatial Reference System 2011)	1116	North American Vertical Datum 1988	5103
LD34411299.las	NAD83 (National Spatial Reference System 2011)	1116	North American Vertical Datum 1988	5103
LD34411302.las	NAD83 (National Spatial Reference System 2011)	1116	North American Vertical Datum 1988	5103
LD34411305.las	NAD83 (National Spatial Reference System 2011)	1116	North American Vertical Datum 1988	5103
LD34411308.las	NAD83 (National Spatial Reference System 2011)	1116	North American Vertical Datum 1988	5103
LD34411311.las	NAD83 (National Spatial Reference System 2011)	1116	North American Vertical Datum 1988	5103
LD34411314.las	NAD83 (National Spatial Reference System 2011)	1116	North American Vertical Datum 1988	5103
LD34411317.las	NAD83 (National Spatial Reference System 2011)	1116	North American Vertical Datum 1988	5103
LD34411320.las	NAD83 (National Spatial Reference System 2011)	1116	North American Vertical Datum 1988	5103
LD34411323.las	NAD83 (National Spatial Reference System 2011)	1116	North American Vertical Datum 1988	5103

*DPH-4 Report on Datums (Tiled Data) - continued*

File	Horizontal Datum	EPSG Code	Vertical Datum	EPSG Code
LD34411326.las	NAD83 (National Spatial Reference System 2011)	1116	North American Vertical Datum 1988	5103
LD34411329.las	NAD83 (National Spatial Reference System 2011)	1116	North American Vertical Datum 1988	5103
LD34411332.las	NAD83 (National Spatial Reference System 2011)	1116	North American Vertical Datum 1988	5103
LD34411335.las	NAD83 (National Spatial Reference System 2011)	1116	North American Vertical Datum 1988	5103
LD34411338.las	NAD83 (National Spatial Reference System 2011)	1116	North American Vertical Datum 1988	5103
LD34411341.las	NAD83 (National Spatial Reference System 2011)	1116	North American Vertical Datum 1988	5103
LD34411344.las	NAD83 (National Spatial Reference System 2011)	1116	North American Vertical Datum 1988	5103
LD34411347.las	NAD83 (National Spatial Reference System 2011)	1116	North American Vertical Datum 1988	5103
LD34411350.las	NAD83 (National Spatial Reference System 2011)	1116	North American Vertical Datum 1988	5103
LD34411353.las	NAD83 (National Spatial Reference System 2011)	1116	North American Vertical Datum 1988	5103
LD34411356.las	NAD83 (National Spatial Reference System 2011)	1116	North American Vertical Datum 1988	5103
LD34411359.las	NAD83 (National Spatial Reference System 2011)	1116	North American Vertical Datum 1988	5103
LD34411362.las	NAD83 (National Spatial Reference System 2011)	1116	North American Vertical Datum 1988	5103
LD34411365.las	NAD83 (National Spatial Reference System 2011)	1116	North American Vertical Datum 1988	5103
LD34411368.las	NAD83 (National Spatial Reference System 2011)	1116	North American Vertical Datum 1988	5103
LD34411371.las	NAD83 (National Spatial Reference System 2011)	1116	North American Vertical Datum 1988	5103
LD34411374.las	NAD83 (National Spatial Reference System 2011)	1116	North American Vertical Datum 1988	5103
LD34411377.las	NAD83 (National Spatial Reference System 2011)	1116	North American Vertical Datum 1988	5103
LD34411380.las	NAD83 (National Spatial Reference System 2011)	1116	North American Vertical Datum 1988	5103
LD34411383.las	NAD83 (National Spatial Reference System 2011)	1116	North American Vertical Datum 1988	5103
LD34411386.las	NAD83 (National Spatial Reference System 2011)	1116	North American Vertical Datum 1988	5103
LD34411389.las	NAD83 (National Spatial Reference System 2011)	1116	North American Vertical Datum 1988	5103
LD34411392.las	NAD83 (National Spatial Reference System 2011)	1116	North American Vertical Datum 1988	5103
LD34411395.las	NAD83 (National Spatial Reference System 2011)	1116	North American Vertical Datum 1988	5103
LD34411398.las	NAD83 (National Spatial Reference System 2011)	1116	North American Vertical Datum 1988	5103
LD34411401.las	NAD83 (National Spatial Reference System 2011)	1116	North American Vertical Datum 1988	5103
LD34411404.las	NAD83 (National Spatial Reference System 2011)	1116	North American Vertical Datum 1988	5103
LD34411407.las	NAD83 (National Spatial Reference System 2011)	1116	North American Vertical Datum 1988	5103
LD34411410.las	NAD83 (National Spatial Reference System 2011)	1116	North American Vertical Datum 1988	5103
LD34411413.las	NAD83 (National Spatial Reference System 2011)	1116	North American Vertical Datum 1988	5103
LD34411416.las	NAD83 (National Spatial Reference System 2011)	1116	North American Vertical Datum 1988	5103
LD34411419.las	NAD83 (National Spatial Reference System 2011)	1116	North American Vertical Datum 1988	5103
LD34411422.las	NAD83 (National Spatial Reference System 2011)	1116	North American Vertical Datum 1988	5103
LD34411425.las	NAD83 (National Spatial Reference System 2011)	1116	North American Vertical Datum 1988	5103

# DPH-4 Report on Datums (Tiled Data) - continued

File	Horizontal Datum	EPSG Code	Vertical Datum	EPSG Code
LD344411428.las	NAD83 (National Spatial Reference System 2011)	1116	North American Vertical Datum 1988	5103
LD344411431.las	NAD83 (National Spatial Reference System 2011)	1116	North American Vertical Datum 1988	5103
LD344411434.las	NAD83 (National Spatial Reference System 2011)	1116	North American Vertical Datum 1988	5103
LD344411437.las	NAD83 (National Spatial Reference System 2011)	1116	North American Vertical Datum 1988	5103
LD344411440.las	NAD83 (National Spatial Reference System 2011)	1116	North American Vertical Datum 1988	5103
LD344411443.las	NAD83 (National Spatial Reference System 2011)	1116	North American Vertical Datum 1988	5103
LD34441254.las	NAD83 (National Spatial Reference System 2011)	1116	North American Vertical Datum 1988	5103
LD34441257.las	NAD83 (National Spatial Reference System 2011)	1116	North American Vertical Datum 1988	5103
LD34441260.las	NAD83 (National Spatial Reference System 2011)	1116	North American Vertical Datum 1988	5103
LD34441263.las	NAD83 (National Spatial Reference System 2011)	1116	North American Vertical Datum 1988	5103
LD34441266.las	NAD83 (National Spatial Reference System 2011)	1116	North American Vertical Datum 1988	5103
LD34441269.las	NAD83 (National Spatial Reference System 2011)	1116	North American Vertical Datum 1988	5103
LD34441272.las	NAD83 (National Spatial Reference System 2011)	1116	North American Vertical Datum 1988	5103
LD34441275.las	NAD83 (National Spatial Reference System 2011)	1116	North American Vertical Datum 1988	5103
LD34441278.las	NAD83 (National Spatial Reference System 2011)	1116	North American Vertical Datum 1988	5103
LD34441281.las	NAD83 (National Spatial Reference System 2011)	1116	North American Vertical Datum 1988	5103
LD34441284.las	NAD83 (National Spatial Reference System 2011)	1116	North American Vertical Datum 1988	5103
LD34441287.las	NAD83 (National Spatial Reference System 2011)	1116	North American Vertical Datum 1988	5103
LD34441290.las	NAD83 (National Spatial Reference System 2011)	1116	North American Vertical Datum 1988	5103
LD34441293.las	NAD83 (National Spatial Reference System 2011)	1116	North American Vertical Datum 1988	5103
LD34441296.las	NAD83 (National Spatial Reference System 2011)	1116	North American Vertical Datum 1988	5103
LD34441299.las	NAD83 (National Spatial Reference System 2011)	1116	North American Vertical Datum 1988	5103
LD34441302.las	NAD83 (National Spatial Reference System 2011)	1116	North American Vertical Datum 1988	5103
LD34441305.las	NAD83 (National Spatial Reference System 2011)	1116	North American Vertical Datum 1988	5103
LD34441308.las	NAD83 (National Spatial Reference System 2011)	1116	North American Vertical Datum 1988	5103
LD34441311.las	NAD83 (National Spatial Reference System 2011)	1116	North American Vertical Datum 1988	5103
LD34441314.las	NAD83 (National Spatial Reference System 2011)	1116	North American Vertical Datum 1988	5103
LD34441317.las	NAD83 (National Spatial Reference System 2011)	1116	North American Vertical Datum 1988	5103
LD34441320.las	NAD83 (National Spatial Reference System 2011)	1116	North American Vertical Datum 1988	5103
LD34441323.las	NAD83 (National Spatial Reference System 2011)	1116	North American Vertical Datum 1988	5103
LD34441326.las	NAD83 (National Spatial Reference System 2011)	1116	North American Vertical Datum 1988	5103
LD34441329.las	NAD83 (National Spatial Reference System 2011)	1116	North American Vertical Datum 1988	5103
LD34441332.las	NAD83 (National Spatial Reference System 2011)	1116	North American Vertical Datum 1988	5103
LD34441335.las	NAD83 (National Spatial Reference System 2011)	1116	North American Vertical Datum 1988	5103



# DPH-4 Report on Datums (Tiled Data) - continued

File	Horizontal Datum	EPSG Code	Vertical Datum	EPSG Code
LD34441338.las	NAD83 (National Spatial Reference System 2011)	1116	North American Vertical Datum 1988	5103
LD34441341.las	NAD83 (National Spatial Reference System 2011)	1116	North American Vertical Datum 1988	5103
LD34441344.las	NAD83 (National Spatial Reference System 2011)	1116	North American Vertical Datum 1988	5103
LD34441347.las	NAD83 (National Spatial Reference System 2011)	1116	North American Vertical Datum 1988	5103
LD34441350.las	NAD83 (National Spatial Reference System 2011)	1116	North American Vertical Datum 1988	5103
LD34441353.las	NAD83 (National Spatial Reference System 2011)	1116	North American Vertical Datum 1988	5103
LD34441356.las	NAD83 (National Spatial Reference System 2011)	1116	North American Vertical Datum 1988	5103
LD34441359.las	NAD83 (National Spatial Reference System 2011)	1116	North American Vertical Datum 1988	5103
LD34441362.las	NAD83 (National Spatial Reference System 2011)	1116	North American Vertical Datum 1988	5103
LD34441365.las	NAD83 (National Spatial Reference System 2011)	1116	North American Vertical Datum 1988	5103
LD34441368.las	NAD83 (National Spatial Reference System 2011)	1116	North American Vertical Datum 1988	5103
LD34441371.las	NAD83 (National Spatial Reference System 2011)	1116	North American Vertical Datum 1988	5103
LD34441374.las	NAD83 (National Spatial Reference System 2011)	1116	North American Vertical Datum 1988	5103
LD34441377.las	NAD83 (National Spatial Reference System 2011)	1116	North American Vertical Datum 1988	5103
LD34441380.las	NAD83 (National Spatial Reference System 2011)	1116	North American Vertical Datum 1988	5103
LD34441383.las	NAD83 (National Spatial Reference System 2011)	1116	North American Vertical Datum 1988	5103
LD34441386.las	NAD83 (National Spatial Reference System 2011)	1116	North American Vertical Datum 1988	5103
LD34441389.las	NAD83 (National Spatial Reference System 2011)	1116	North American Vertical Datum 1988	5103
LD34441392.las	NAD83 (National Spatial Reference System 2011)	1116	North American Vertical Datum 1988	5103
LD34441395.las	NAD83 (National Spatial Reference System 2011)	1116	North American Vertical Datum 1988	5103
LD34441398.las	NAD83 (National Spatial Reference System 2011)	1116	North American Vertical Datum 1988	5103
LD34441401.las	NAD83 (National Spatial Reference System 2011)	1116	North American Vertical Datum 1988	5103
LD34441404.las	NAD83 (National Spatial Reference System 2011)	1116	North American Vertical Datum 1988	5103
LD34441407.las	NAD83 (National Spatial Reference System 2011)	1116	North American Vertical Datum 1988	5103
LD34441410.las	NAD83 (National Spatial Reference System 2011)	1116	North American Vertical Datum 1988	5103
LD34441413.las	NAD83 (National Spatial Reference System 2011)	1116	North American Vertical Datum 1988	5103
LD34441416.las	NAD83 (National Spatial Reference System 2011)	1116	North American Vertical Datum 1988	5103
LD34441419.las	NAD83 (National Spatial Reference System 2011)	1116	North American Vertical Datum 1988	5103
LD34441422.las	NAD83 (National Spatial Reference System 2011)	1116	North American Vertical Datum 1988	5103
LD34441425.las	NAD83 (National Spatial Reference System 2011)	1116	North American Vertical Datum 1988	5103
LD34441428.las	NAD83 (National Spatial Reference System 2011)	1116	North American Vertical Datum 1988	5103
LD34441431.las	NAD83 (National Spatial Reference System 2011)	1116	North American Vertical Datum 1988	5103
LD34441434.las	NAD83 (National Spatial Reference System 2011)	1116	North American Vertical Datum 1988	5103
LD34441437.las	NAD83 (National Spatial Reference System 2011)	1116	North American Vertical Datum 1988	5103

## DPH-4 Report on Datums (Tiled Data) - continued

File	Horizontal Datum	EPSG Code	Vertical Datum	EPSG Code
LD34441440.las	NAD83 (National Spatial Reference System 2011)	1116	North American Vertical Datum 1988	5103
LD34441443.las	NAD83 (National Spatial Reference System 2011)	1116	North American Vertical Datum 1988	5103
LD34471254.las	NAD83 (National Spatial Reference System 2011)	1116	North American Vertical Datum 1988	5103
LD34471257.las	NAD83 (National Spatial Reference System 2011)	1116	North American Vertical Datum 1988	5103
LD34471260.las	NAD83 (National Spatial Reference System 2011)	1116	North American Vertical Datum 1988	5103
LD34471263.las	NAD83 (National Spatial Reference System 2011)	1116	North American Vertical Datum 1988	5103
LD34471266.las	NAD83 (National Spatial Reference System 2011)	1116	North American Vertical Datum 1988	5103
LD34471269.las	NAD83 (National Spatial Reference System 2011)	1116	North American Vertical Datum 1988	5103
LD34471272.las	NAD83 (National Spatial Reference System 2011)	1116	North American Vertical Datum 1988	5103
LD34471275.las	NAD83 (National Spatial Reference System 2011)	1116	North American Vertical Datum 1988	5103
LD34471278.las	NAD83 (National Spatial Reference System 2011)	1116	North American Vertical Datum 1988	5103
LD34471281.las	NAD83 (National Spatial Reference System 2011)	1116	North American Vertical Datum 1988	5103
LD34471284.las	NAD83 (National Spatial Reference System 2011)	1116	North American Vertical Datum 1988	5103
LD34471287.las	NAD83 (National Spatial Reference System 2011)	1116	North American Vertical Datum 1988	5103
LD34471290.las	NAD83 (National Spatial Reference System 2011)	1116	North American Vertical Datum 1988	5103
LD34471293.las	NAD83 (National Spatial Reference System 2011)	1116	North American Vertical Datum 1988	5103
LD34471296.las	NAD83 (National Spatial Reference System 2011)	1116	North American Vertical Datum 1988	5103
LD34471299.las	NAD83 (National Spatial Reference System 2011)	1116	North American Vertical Datum 1988	5103
LD34471302.las	NAD83 (National Spatial Reference System 2011)	1116	North American Vertical Datum 1988	5103
LD34471305.las	NAD83 (National Spatial Reference System 2011)	1116	North American Vertical Datum 1988	5103
LD34471308.las	NAD83 (National Spatial Reference System 2011)	1116	North American Vertical Datum 1988	5103
LD34471311.las	NAD83 (National Spatial Reference System 2011)	1116	North American Vertical Datum 1988	5103
LD34471314.las	NAD83 (National Spatial Reference System 2011)	1116	North American Vertical Datum 1988	5103
LD34471317.las	NAD83 (National Spatial Reference System 2011)	1116	North American Vertical Datum 1988	5103
LD34471320.las	NAD83 (National Spatial Reference System 2011)	1116	North American Vertical Datum 1988	5103
LD34471323.las	NAD83 (National Spatial Reference System 2011)	1116	North American Vertical Datum 1988	5103
LD34471326.las	NAD83 (National Spatial Reference System 2011)	1116	North American Vertical Datum 1988	5103
LD34471329.las	NAD83 (National Spatial Reference System 2011)	1116	North American Vertical Datum 1988	5103
LD34471332.las	NAD83 (National Spatial Reference System 2011)	1116	North American Vertical Datum 1988	5103
LD34471335.las	NAD83 (National Spatial Reference System 2011)	1116	North American Vertical Datum 1988	5103
LD34471338.las	NAD83 (National Spatial Reference System 2011)	1116	North American Vertical Datum 1988	5103
LD34471341.las	NAD83 (National Spatial Reference System 2011)	1116	North American Vertical Datum 1988	5103
LD34471344.las	NAD83 (National Spatial Reference System 2011)	1116	North American Vertical Datum 1988	5103
LD34471347.las	NAD83 (National Spatial Reference System 2011)	1116	North American Vertical Datum 1988	5103

# DPH-4 Report on Datums (Tiled Data) - continued

File	Horizontal Datum	EPSG Code	Vertical Datum	EPSG Code
LD34471350.las	NAD83 (National Spatial Reference System 2011)	1116	North American Vertical Datum 1988	5103
LD34471353.las	NAD83 (National Spatial Reference System 2011)	1116	North American Vertical Datum 1988	5103
LD34471356.las	NAD83 (National Spatial Reference System 2011)	1116	North American Vertical Datum 1988	5103
LD34471359.las	NAD83 (National Spatial Reference System 2011)	1116	North American Vertical Datum 1988	5103
LD34471362.las	NAD83 (National Spatial Reference System 2011)	1116	North American Vertical Datum 1988	5103
LD34471365.las	NAD83 (National Spatial Reference System 2011)	1116	North American Vertical Datum 1988	5103
LD34471368.las	NAD83 (National Spatial Reference System 2011)	1116	North American Vertical Datum 1988	5103
LD34471371.las	NAD83 (National Spatial Reference System 2011)	1116	North American Vertical Datum 1988	5103
LD34471374.las	NAD83 (National Spatial Reference System 2011)	1116	North American Vertical Datum 1988	5103
LD34471377.las	NAD83 (National Spatial Reference System 2011)	1116	North American Vertical Datum 1988	5103
LD34471380.las	NAD83 (National Spatial Reference System 2011)	1116	North American Vertical Datum 1988	5103
LD34471383.las	NAD83 (National Spatial Reference System 2011)	1116	North American Vertical Datum 1988	5103
LD34471386.las	NAD83 (National Spatial Reference System 2011)	1116	North American Vertical Datum 1988	5103
LD34471389.las	NAD83 (National Spatial Reference System 2011)	1116	North American Vertical Datum 1988	5103
LD34471392.las	NAD83 (National Spatial Reference System 2011)	1116	North American Vertical Datum 1988	5103
LD34471395.las	NAD83 (National Spatial Reference System 2011)	1116	North American Vertical Datum 1988	5103
LD34471398.las	NAD83 (National Spatial Reference System 2011)	1116	North American Vertical Datum 1988	5103
LD34471401.las	NAD83 (National Spatial Reference System 2011)	1116	North American Vertical Datum 1988	5103
LD34471404.las	NAD83 (National Spatial Reference System 2011)	1116	North American Vertical Datum 1988	5103
LD34471407.las	NAD83 (National Spatial Reference System 2011)	1116	North American Vertical Datum 1988	5103
LD34471410.las	NAD83 (National Spatial Reference System 2011)	1116	North American Vertical Datum 1988	5103
LD34471413.las	NAD83 (National Spatial Reference System 2011)	1116	North American Vertical Datum 1988	5103
LD34471416.las	NAD83 (National Spatial Reference System 2011)	1116	North American Vertical Datum 1988	5103
LD34471419.las	NAD83 (National Spatial Reference System 2011)	1116	North American Vertical Datum 1988	5103
LD34471422.las	NAD83 (National Spatial Reference System 2011)	1116	North American Vertical Datum 1988	5103
LD34471425.las	NAD83 (National Spatial Reference System 2011)	1116	North American Vertical Datum 1988	5103
LD34471428.las	NAD83 (National Spatial Reference System 2011)	1116	North American Vertical Datum 1988	5103
LD34471431.las	NAD83 (National Spatial Reference System 2011)	1116	North American Vertical Datum 1988	5103
LD34471434.las	NAD83 (National Spatial Reference System 2011)	1116	North American Vertical Datum 1988	5103
LD34471437.las	NAD83 (National Spatial Reference System 2011)	1116	North American Vertical Datum 1988	5103
LD34471440.las	NAD83 (National Spatial Reference System 2011)	1116	North American Vertical Datum 1988	5103
LD34471443.las	NAD83 (National Spatial Reference System 2011)	1116	North American Vertical Datum 1988	5103
LD34501254.las	NAD83 (National Spatial Reference System 2011)	1116	North American Vertical Datum 1988	5103
LD34501257.las	NAD83 (National Spatial Reference System 2011)	1116	North American Vertical Datum 1988	5103

*DPH-4 Report on Datums (Tiled Data) - continued*

File	Horizontal Datum	EPSG Code	Vertical Datum	EPSG Code
LD34501260.las	NAD83 (National Spatial Reference System 2011)	1116	North American Vertical Datum 1988	5103
LD34501263.las	NAD83 (National Spatial Reference System 2011)	1116	North American Vertical Datum 1988	5103
LD34501266.las	NAD83 (National Spatial Reference System 2011)	1116	North American Vertical Datum 1988	5103
LD34501269.las	NAD83 (National Spatial Reference System 2011)	1116	North American Vertical Datum 1988	5103
LD34501272.las	NAD83 (National Spatial Reference System 2011)	1116	North American Vertical Datum 1988	5103
LD34501275.las	NAD83 (National Spatial Reference System 2011)	1116	North American Vertical Datum 1988	5103
LD34501278.las	NAD83 (National Spatial Reference System 2011)	1116	North American Vertical Datum 1988	5103
LD34501281.las	NAD83 (National Spatial Reference System 2011)	1116	North American Vertical Datum 1988	5103
LD34501284.las	NAD83 (National Spatial Reference System 2011)	1116	North American Vertical Datum 1988	5103
LD34501287.las	NAD83 (National Spatial Reference System 2011)	1116	North American Vertical Datum 1988	5103
LD34501290.las	NAD83 (National Spatial Reference System 2011)	1116	North American Vertical Datum 1988	5103
LD34501293.las	NAD83 (National Spatial Reference System 2011)	1116	North American Vertical Datum 1988	5103
LD34501296.las	NAD83 (National Spatial Reference System 2011)	1116	North American Vertical Datum 1988	5103
LD34501299.las	NAD83 (National Spatial Reference System 2011)	1116	North American Vertical Datum 1988	5103
LD34501302.las	NAD83 (National Spatial Reference System 2011)	1116	North American Vertical Datum 1988	5103
LD34501305.las	NAD83 (National Spatial Reference System 2011)	1116	North American Vertical Datum 1988	5103
LD34501308.las	NAD83 (National Spatial Reference System 2011)	1116	North American Vertical Datum 1988	5103
LD34501311.las	NAD83 (National Spatial Reference System 2011)	1116	North American Vertical Datum 1988	5103
LD34501314.las	NAD83 (National Spatial Reference System 2011)	1116	North American Vertical Datum 1988	5103
LD34501317.las	NAD83 (National Spatial Reference System 2011)	1116	North American Vertical Datum 1988	5103
LD34501320.las	NAD83 (National Spatial Reference System 2011)	1116	North American Vertical Datum 1988	5103
LD34501323.las	NAD83 (National Spatial Reference System 2011)	1116	North American Vertical Datum 1988	5103
LD34501326.las	NAD83 (National Spatial Reference System 2011)	1116	North American Vertical Datum 1988	5103
LD34501329.las	NAD83 (National Spatial Reference System 2011)	1116	North American Vertical Datum 1988	5103
LD34501332.las	NAD83 (National Spatial Reference System 2011)	1116	North American Vertical Datum 1988	5103
LD34501335.las	NAD83 (National Spatial Reference System 2011)	1116	North American Vertical Datum 1988	5103
LD34501338.las	NAD83 (National Spatial Reference System 2011)	1116	North American Vertical Datum 1988	5103
LD34501341.las	NAD83 (National Spatial Reference System 2011)	1116	North American Vertical Datum 1988	5103
LD34501344.las	NAD83 (National Spatial Reference System 2011)	1116	North American Vertical Datum 1988	5103
LD34501347.las	NAD83 (National Spatial Reference System 2011)	1116	North American Vertical Datum 1988	5103
LD34501350.las	NAD83 (National Spatial Reference System 2011)	1116	North American Vertical Datum 1988	5103
LD34501353.las	NAD83 (National Spatial Reference System 2011)	1116	North American Vertical Datum 1988	5103
LD34501356.las	NAD83 (National Spatial Reference System 2011)	1116	North American Vertical Datum 1988	5103
LD34501359.las	NAD83 (National Spatial Reference System 2011)	1116	North American Vertical Datum 1988	5103

## DPH-4 Report on Datums (Tiled Data) - continued

File	Horizontal Datum	EPSG Code	Vertical Datum	EPSG Code
LD34501362.las	NAD83 (National Spatial Reference System 2011)	1116	North American Vertical Datum 1988	5103
LD34501365.las	NAD83 (National Spatial Reference System 2011)	1116	North American Vertical Datum 1988	5103
LD34501368.las	NAD83 (National Spatial Reference System 2011)	1116	North American Vertical Datum 1988	5103
LD34501371.las	NAD83 (National Spatial Reference System 2011)	1116	North American Vertical Datum 1988	5103
LD34501374.las	NAD83 (National Spatial Reference System 2011)	1116	North American Vertical Datum 1988	5103
LD34501377.las	NAD83 (National Spatial Reference System 2011)	1116	North American Vertical Datum 1988	5103
LD34501380.las	NAD83 (National Spatial Reference System 2011)	1116	North American Vertical Datum 1988	5103
LD34501383.las	NAD83 (National Spatial Reference System 2011)	1116	North American Vertical Datum 1988	5103
LD34501386.las	NAD83 (National Spatial Reference System 2011)	1116	North American Vertical Datum 1988	5103
LD34501389.las	NAD83 (National Spatial Reference System 2011)	1116	North American Vertical Datum 1988	5103
LD34501392.las	NAD83 (National Spatial Reference System 2011)	1116	North American Vertical Datum 1988	5103
LD34501395.las	NAD83 (National Spatial Reference System 2011)	1116	North American Vertical Datum 1988	5103
LD34501398.las	NAD83 (National Spatial Reference System 2011)	1116	North American Vertical Datum 1988	5103
LD34501401.las	NAD83 (National Spatial Reference System 2011)	1116	North American Vertical Datum 1988	5103
LD34501404.las	NAD83 (National Spatial Reference System 2011)	1116	North American Vertical Datum 1988	5103
LD34501407.las	NAD83 (National Spatial Reference System 2011)	1116	North American Vertical Datum 1988	5103
LD34501410.las	NAD83 (National Spatial Reference System 2011)	1116	North American Vertical Datum 1988	5103
LD34501413.las	NAD83 (National Spatial Reference System 2011)	1116	North American Vertical Datum 1988	5103
LD34501416.las	NAD83 (National Spatial Reference System 2011)	1116	North American Vertical Datum 1988	5103
LD34501419.las	NAD83 (National Spatial Reference System 2011)	1116	North American Vertical Datum 1988	5103
LD34501422.las	NAD83 (National Spatial Reference System 2011)	1116	North American Vertical Datum 1988	5103
LD34501425.las	NAD83 (National Spatial Reference System 2011)	1116	North American Vertical Datum 1988	5103
LD34501428.las	NAD83 (National Spatial Reference System 2011)	1116	North American Vertical Datum 1988	5103
LD34501431.las	NAD83 (National Spatial Reference System 2011)	1116	North American Vertical Datum 1988	5103
LD34501434.las	NAD83 (National Spatial Reference System 2011)	1116	North American Vertical Datum 1988	5103
LD34501437.las	NAD83 (National Spatial Reference System 2011)	1116	North American Vertical Datum 1988	5103
LD34501440.las	NAD83 (National Spatial Reference System 2011)	1116	North American Vertical Datum 1988	5103
LD34501443.las	NAD83 (National Spatial Reference System 2011)	1116	North American Vertical Datum 1988	5103
LD34531254.las	NAD83 (National Spatial Reference System 2011)	1116	North American Vertical Datum 1988	5103
LD34531257.las	NAD83 (National Spatial Reference System 2011)	1116	North American Vertical Datum 1988	5103
LD34531260.las	NAD83 (National Spatial Reference System 2011)	1116	North American Vertical Datum 1988	5103
LD34531263.las	NAD83 (National Spatial Reference System 2011)	1116	North American Vertical Datum 1988	5103
LD34531266.las	NAD83 (National Spatial Reference System 2011)	1116	North American Vertical Datum 1988	5103
LD34531269.las	NAD83 (National Spatial Reference System 2011)	1116	North American Vertical Datum 1988	5103

*DPH-4 Report on Datums (Tiled Data) - continued*

File	Horizontal Datum	EPSG Code	Vertical Datum	EPSG Code
LD34531272.las	NAD83 (National Spatial Reference System 2011)	1116	North American Vertical Datum 1988	5103
LD34531275.las	NAD83 (National Spatial Reference System 2011)	1116	North American Vertical Datum 1988	5103
LD34531278.las	NAD83 (National Spatial Reference System 2011)	1116	North American Vertical Datum 1988	5103
LD34531281.las	NAD83 (National Spatial Reference System 2011)	1116	North American Vertical Datum 1988	5103
LD34531284.las	NAD83 (National Spatial Reference System 2011)	1116	North American Vertical Datum 1988	5103
LD34531287.las	NAD83 (National Spatial Reference System 2011)	1116	North American Vertical Datum 1988	5103
LD34531290.las	NAD83 (National Spatial Reference System 2011)	1116	North American Vertical Datum 1988	5103
LD34531293.las	NAD83 (National Spatial Reference System 2011)	1116	North American Vertical Datum 1988	5103
LD34531296.las	NAD83 (National Spatial Reference System 2011)	1116	North American Vertical Datum 1988	5103
LD34531299.las	NAD83 (National Spatial Reference System 2011)	1116	North American Vertical Datum 1988	5103
LD34531302.las	NAD83 (National Spatial Reference System 2011)	1116	North American Vertical Datum 1988	5103
LD34531305.las	NAD83 (National Spatial Reference System 2011)	1116	North American Vertical Datum 1988	5103
LD34531308.las	NAD83 (National Spatial Reference System 2011)	1116	North American Vertical Datum 1988	5103
LD34531311.las	NAD83 (National Spatial Reference System 2011)	1116	North American Vertical Datum 1988	5103
LD34531314.las	NAD83 (National Spatial Reference System 2011)	1116	North American Vertical Datum 1988	5103
LD34531317.las	NAD83 (National Spatial Reference System 2011)	1116	North American Vertical Datum 1988	5103
LD34531320.las	NAD83 (National Spatial Reference System 2011)	1116	North American Vertical Datum 1988	5103
LD34531323.las	NAD83 (National Spatial Reference System 2011)	1116	North American Vertical Datum 1988	5103
LD34531326.las	NAD83 (National Spatial Reference System 2011)	1116	North American Vertical Datum 1988	5103
LD34531329.las	NAD83 (National Spatial Reference System 2011)	1116	North American Vertical Datum 1988	5103
LD34531332.las	NAD83 (National Spatial Reference System 2011)	1116	North American Vertical Datum 1988	5103
LD34531335.las	NAD83 (National Spatial Reference System 2011)	1116	North American Vertical Datum 1988	5103
LD34531338.las	NAD83 (National Spatial Reference System 2011)	1116	North American Vertical Datum 1988	5103
LD34531341.las	NAD83 (National Spatial Reference System 2011)	1116	North American Vertical Datum 1988	5103
LD34531344.las	NAD83 (National Spatial Reference System 2011)	1116	North American Vertical Datum 1988	5103
LD34531347.las	NAD83 (National Spatial Reference System 2011)	1116	North American Vertical Datum 1988	5103
LD34531350.las	NAD83 (National Spatial Reference System 2011)	1116	North American Vertical Datum 1988	5103
LD34531353.las	NAD83 (National Spatial Reference System 2011)	1116	North American Vertical Datum 1988	5103
LD34531356.las	NAD83 (National Spatial Reference System 2011)	1116	North American Vertical Datum 1988	5103
LD34531359.las	NAD83 (National Spatial Reference System 2011)	1116	North American Vertical Datum 1988	5103
LD34531362.las	NAD83 (National Spatial Reference System 2011)	1116	North American Vertical Datum 1988	5103
LD34531365.las	NAD83 (National Spatial Reference System 2011)	1116	North American Vertical Datum 1988	5103
LD34531368.las	NAD83 (National Spatial Reference System 2011)	1116	North American Vertical Datum 1988	5103
LD34531371.las	NAD83 (National Spatial Reference System 2011)	1116	North American Vertical Datum 1988	5103

# DPH-4 Report on Datums (Tiled Data) - continued

File	Horizontal Datum	EPSG Code	Vertical Datum	EPSG Code
LD34531374.las	NAD83 (National Spatial Reference System 2011)	1116	North American Vertical Datum 1988	5103
LD34531377.las	NAD83 (National Spatial Reference System 2011)	1116	North American Vertical Datum 1988	5103
LD34531380.las	NAD83 (National Spatial Reference System 2011)	1116	North American Vertical Datum 1988	5103
LD34531383.las	NAD83 (National Spatial Reference System 2011)	1116	North American Vertical Datum 1988	5103
LD34531386.las	NAD83 (National Spatial Reference System 2011)	1116	North American Vertical Datum 1988	5103
LD34531389.las	NAD83 (National Spatial Reference System 2011)	1116	North American Vertical Datum 1988	5103
LD34531392.las	NAD83 (National Spatial Reference System 2011)	1116	North American Vertical Datum 1988	5103
LD34531395.las	NAD83 (National Spatial Reference System 2011)	1116	North American Vertical Datum 1988	5103
LD34531398.las	NAD83 (National Spatial Reference System 2011)	1116	North American Vertical Datum 1988	5103
LD34531401.las	NAD83 (National Spatial Reference System 2011)	1116	North American Vertical Datum 1988	5103
LD34531404.las	NAD83 (National Spatial Reference System 2011)	1116	North American Vertical Datum 1988	5103
LD34531407.las	NAD83 (National Spatial Reference System 2011)	1116	North American Vertical Datum 1988	5103
LD34531410.las	NAD83 (National Spatial Reference System 2011)	1116	North American Vertical Datum 1988	5103
LD34531413.las	NAD83 (National Spatial Reference System 2011)	1116	North American Vertical Datum 1988	5103
LD34531416.las	NAD83 (National Spatial Reference System 2011)	1116	North American Vertical Datum 1988	5103
LD34531419.las	NAD83 (National Spatial Reference System 2011)	1116	North American Vertical Datum 1988	5103
LD34531422.las	NAD83 (National Spatial Reference System 2011)	1116	North American Vertical Datum 1988	5103
LD34531425.las	NAD83 (National Spatial Reference System 2011)	1116	North American Vertical Datum 1988	5103
LD34531428.las	NAD83 (National Spatial Reference System 2011)	1116	North American Vertical Datum 1988	5103
LD34531431.las	NAD83 (National Spatial Reference System 2011)	1116	North American Vertical Datum 1988	5103
LD34531434.las	NAD83 (National Spatial Reference System 2011)	1116	North American Vertical Datum 1988	5103
LD34531437.las	NAD83 (National Spatial Reference System 2011)	1116	North American Vertical Datum 1988	5103
LD34531440.las	NAD83 (National Spatial Reference System 2011)	1116	North American Vertical Datum 1988	5103
LD34531443.las	NAD83 (National Spatial Reference System 2011)	1116	North American Vertical Datum 1988	5103
LD34561254.las	NAD83 (National Spatial Reference System 2011)	1116	North American Vertical Datum 1988	5103
LD34561257.las	NAD83 (National Spatial Reference System 2011)	1116	North American Vertical Datum 1988	5103
LD34561260.las	NAD83 (National Spatial Reference System 2011)	1116	North American Vertical Datum 1988	5103
LD34561263.las	NAD83 (National Spatial Reference System 2011)	1116	North American Vertical Datum 1988	5103
LD34561266.las	NAD83 (National Spatial Reference System 2011)	1116	North American Vertical Datum 1988	5103
LD34561269.las	NAD83 (National Spatial Reference System 2011)	1116	North American Vertical Datum 1988	5103
LD34561272.las	NAD83 (National Spatial Reference System 2011)	1116	North American Vertical Datum 1988	5103
LD34561275.las	NAD83 (National Spatial Reference System 2011)	1116	North American Vertical Datum 1988	5103
LD34561278.las	NAD83 (National Spatial Reference System 2011)	1116	North American Vertical Datum 1988	5103
LD34561281.las	NAD83 (National Spatial Reference System 2011)	1116	North American Vertical Datum 1988	5103

# DPH-4 Report on Datums (Tiled Data) - continued

File	Horizontal Datum	EPSG Code	Vertical Datum	EPSG Code
LD34561284.las	NAD83 (National Spatial Reference System 2011)	1116	North American Vertical Datum 1988	5103
LD34561287.las	NAD83 (National Spatial Reference System 2011)	1116	North American Vertical Datum 1988	5103
LD34561290.las	NAD83 (National Spatial Reference System 2011)	1116	North American Vertical Datum 1988	5103
LD34561293.las	NAD83 (National Spatial Reference System 2011)	1116	North American Vertical Datum 1988	5103
LD34561296.las	NAD83 (National Spatial Reference System 2011)	1116	North American Vertical Datum 1988	5103
LD34561299.las	NAD83 (National Spatial Reference System 2011)	1116	North American Vertical Datum 1988	5103
LD34561302.las	NAD83 (National Spatial Reference System 2011)	1116	North American Vertical Datum 1988	5103
LD34561305.las	NAD83 (National Spatial Reference System 2011)	1116	North American Vertical Datum 1988	5103
LD34561308.las	NAD83 (National Spatial Reference System 2011)	1116	North American Vertical Datum 1988	5103
LD34561311.las	NAD83 (National Spatial Reference System 2011)	1116	North American Vertical Datum 1988	5103
LD34561314.las	NAD83 (National Spatial Reference System 2011)	1116	North American Vertical Datum 1988	5103
LD34561317.las	NAD83 (National Spatial Reference System 2011)	1116	North American Vertical Datum 1988	5103
LD34561320.las	NAD83 (National Spatial Reference System 2011)	1116	North American Vertical Datum 1988	5103
LD34561323.las	NAD83 (National Spatial Reference System 2011)	1116	North American Vertical Datum 1988	5103
LD34561326.las	NAD83 (National Spatial Reference System 2011)	1116	North American Vertical Datum 1988	5103
LD34561329.las	NAD83 (National Spatial Reference System 2011)	1116	North American Vertical Datum 1988	5103
LD34561332.las	NAD83 (National Spatial Reference System 2011)	1116	North American Vertical Datum 1988	5103
LD34561335.las	NAD83 (National Spatial Reference System 2011)	1116	North American Vertical Datum 1988	5103
LD34561338.las	NAD83 (National Spatial Reference System 2011)	1116	North American Vertical Datum 1988	5103
LD34561341.las	NAD83 (National Spatial Reference System 2011)	1116	North American Vertical Datum 1988	5103
LD34561344.las	NAD83 (National Spatial Reference System 2011)	1116	North American Vertical Datum 1988	5103
LD34561347.las	NAD83 (National Spatial Reference System 2011)	1116	North American Vertical Datum 1988	5103
LD34561350.las	NAD83 (National Spatial Reference System 2011)	1116	North American Vertical Datum 1988	5103
LD34561353.las	NAD83 (National Spatial Reference System 2011)	1116	North American Vertical Datum 1988	5103
LD34561356.las	NAD83 (National Spatial Reference System 2011)	1116	North American Vertical Datum 1988	5103
LD34561359.las	NAD83 (National Spatial Reference System 2011)	1116	North American Vertical Datum 1988	5103
LD34561362.las	NAD83 (National Spatial Reference System 2011)	1116	North American Vertical Datum 1988	5103
LD34561365.las	NAD83 (National Spatial Reference System 2011)	1116	North American Vertical Datum 1988	5103
LD34561368.las	NAD83 (National Spatial Reference System 2011)	1116	North American Vertical Datum 1988	5103
LD34561371.las	NAD83 (National Spatial Reference System 2011)	1116	North American Vertical Datum 1988	5103
LD34561374.las	NAD83 (National Spatial Reference System 2011)	1116	North American Vertical Datum 1988	5103
LD34561377.las	NAD83 (National Spatial Reference System 2011)	1116	North American Vertical Datum 1988	5103
LD34561380.las	NAD83 (National Spatial Reference System 2011)	1116	North American Vertical Datum 1988	5103
LD34561383.las	NAD83 (National Spatial Reference System 2011)	1116	North American Vertical Datum 1988	5103



*DPH-4 Report on Datums (Tiled Data) - continued*

File	Horizontal Datum	EPSG Code	Vertical Datum	EPSG Code
LD34561386.las	NAD83 (National Spatial Reference System 2011)	1116	North American Vertical Datum 1988	5103
LD34561389.las	NAD83 (National Spatial Reference System 2011)	1116	North American Vertical Datum 1988	5103
LD34561392.las	NAD83 (National Spatial Reference System 2011)	1116	North American Vertical Datum 1988	5103
LD34561395.las	NAD83 (National Spatial Reference System 2011)	1116	North American Vertical Datum 1988	5103
LD34561398.las	NAD83 (National Spatial Reference System 2011)	1116	North American Vertical Datum 1988	5103
LD34561401.las	NAD83 (National Spatial Reference System 2011)	1116	North American Vertical Datum 1988	5103
LD34561404.las	NAD83 (National Spatial Reference System 2011)	1116	North American Vertical Datum 1988	5103
LD34561407.las	NAD83 (National Spatial Reference System 2011)	1116	North American Vertical Datum 1988	5103
LD34561410.las	NAD83 (National Spatial Reference System 2011)	1116	North American Vertical Datum 1988	5103
LD34561413.las	NAD83 (National Spatial Reference System 2011)	1116	North American Vertical Datum 1988	5103
LD34561416.las	NAD83 (National Spatial Reference System 2011)	1116	North American Vertical Datum 1988	5103
LD34561419.las	NAD83 (National Spatial Reference System 2011)	1116	North American Vertical Datum 1988	5103
LD34561422.las	NAD83 (National Spatial Reference System 2011)	1116	North American Vertical Datum 1988	5103
LD34561425.las	NAD83 (National Spatial Reference System 2011)	1116	North American Vertical Datum 1988	5103
LD34561428.las	NAD83 (National Spatial Reference System 2011)	1116	North American Vertical Datum 1988	5103
LD34561431.las	NAD83 (National Spatial Reference System 2011)	1116	North American Vertical Datum 1988	5103
LD34561434.las	NAD83 (National Spatial Reference System 2011)	1116	North American Vertical Datum 1988	5103
LD34561437.las	NAD83 (National Spatial Reference System 2011)	1116	North American Vertical Datum 1988	5103
LD34561440.las	NAD83 (National Spatial Reference System 2011)	1116	North American Vertical Datum 1988	5103
LD34561443.las	NAD83 (National Spatial Reference System 2011)	1116	North American Vertical Datum 1988	5103
LD34591254.las	NAD83 (National Spatial Reference System 2011)	1116	North American Vertical Datum 1988	5103
LD34591257.las	NAD83 (National Spatial Reference System 2011)	1116	North American Vertical Datum 1988	5103
LD34591260.las	NAD83 (National Spatial Reference System 2011)	1116	North American Vertical Datum 1988	5103
LD34591263.las	NAD83 (National Spatial Reference System 2011)	1116	North American Vertical Datum 1988	5103
LD34591266.las	NAD83 (National Spatial Reference System 2011)	1116	North American Vertical Datum 1988	5103
LD34591269.las	NAD83 (National Spatial Reference System 2011)	1116	North American Vertical Datum 1988	5103
LD34591272.las	NAD83 (National Spatial Reference System 2011)	1116	North American Vertical Datum 1988	5103
LD34591275.las	NAD83 (National Spatial Reference System 2011)	1116	North American Vertical Datum 1988	5103
LD34591278.las	NAD83 (National Spatial Reference System 2011)	1116	North American Vertical Datum 1988	5103
LD34591281.las	NAD83 (National Spatial Reference System 2011)	1116	North American Vertical Datum 1988	5103
LD34591284.las	NAD83 (National Spatial Reference System 2011)	1116	North American Vertical Datum 1988	5103
LD34591287.las	NAD83 (National Spatial Reference System 2011)	1116	North American Vertical Datum 1988	5103
LD34591290.las	NAD83 (National Spatial Reference System 2011)	1116	North American Vertical Datum 1988	5103
LD34591293.las	NAD83 (National Spatial Reference System 2011)	1116	North American Vertical Datum 1988	5103

# DPH-4 Report on Datums (Tiled Data) - continued

File	Horizontal Datum	EPSG Code	Vertical Datum	EPSG Code
LD34591296.las	NAD83 (National Spatial Reference System 2011)	1116	North American Vertical Datum 1988	5103
LD34591299.las	NAD83 (National Spatial Reference System 2011)	1116	North American Vertical Datum 1988	5103
LD34591302.las	NAD83 (National Spatial Reference System 2011)	1116	North American Vertical Datum 1988	5103
LD34591305.las	NAD83 (National Spatial Reference System 2011)	1116	North American Vertical Datum 1988	5103
LD34591308.las	NAD83 (National Spatial Reference System 2011)	1116	North American Vertical Datum 1988	5103
LD34591311.las	NAD83 (National Spatial Reference System 2011)	1116	North American Vertical Datum 1988	5103
LD34591314.las	NAD83 (National Spatial Reference System 2011)	1116	North American Vertical Datum 1988	5103
LD34591317.las	NAD83 (National Spatial Reference System 2011)	1116	North American Vertical Datum 1988	5103
LD34591320.las	NAD83 (National Spatial Reference System 2011)	1116	North American Vertical Datum 1988	5103
LD34591323.las	NAD83 (National Spatial Reference System 2011)	1116	North American Vertical Datum 1988	5103
LD34591326.las	NAD83 (National Spatial Reference System 2011)	1116	North American Vertical Datum 1988	5103
LD34591329.las	NAD83 (National Spatial Reference System 2011)	1116	North American Vertical Datum 1988	5103
LD34591332.las	NAD83 (National Spatial Reference System 2011)	1116	North American Vertical Datum 1988	5103
LD34591335.las	NAD83 (National Spatial Reference System 2011)	1116	North American Vertical Datum 1988	5103
LD34591338.las	NAD83 (National Spatial Reference System 2011)	1116	North American Vertical Datum 1988	5103
LD34591341.las	NAD83 (National Spatial Reference System 2011)	1116	North American Vertical Datum 1988	5103
LD34591344.las	NAD83 (National Spatial Reference System 2011)	1116	North American Vertical Datum 1988	5103
LD34591347.las	NAD83 (National Spatial Reference System 2011)	1116	North American Vertical Datum 1988	5103
LD34591350.las	NAD83 (National Spatial Reference System 2011)	1116	North American Vertical Datum 1988	5103
LD34591353.las	NAD83 (National Spatial Reference System 2011)	1116	North American Vertical Datum 1988	5103
LD34591356.las	NAD83 (National Spatial Reference System 2011)	1116	North American Vertical Datum 1988	5103
LD34591359.las	NAD83 (National Spatial Reference System 2011)	1116	North American Vertical Datum 1988	5103
LD34591362.las	NAD83 (National Spatial Reference System 2011)	1116	North American Vertical Datum 1988	5103
LD34591365.las	NAD83 (National Spatial Reference System 2011)	1116	North American Vertical Datum 1988	5103
LD34591368.las	NAD83 (National Spatial Reference System 2011)	1116	North American Vertical Datum 1988	5103
LD34591371.las	NAD83 (National Spatial Reference System 2011)	1116	North American Vertical Datum 1988	5103
LD34591374.las	NAD83 (National Spatial Reference System 2011)	1116	North American Vertical Datum 1988	5103
LD34591377.las	NAD83 (National Spatial Reference System 2011)	1116	North American Vertical Datum 1988	5103
LD34591380.las	NAD83 (National Spatial Reference System 2011)	1116	North American Vertical Datum 1988	5103
LD34591383.las	NAD83 (National Spatial Reference System 2011)	1116	North American Vertical Datum 1988	5103
LD34591386.las	NAD83 (National Spatial Reference System 2011)	1116	North American Vertical Datum 1988	5103
LD34591389.las	NAD83 (National Spatial Reference System 2011)	1116	North American Vertical Datum 1988	5103
LD34591392.las	NAD83 (National Spatial Reference System 2011)	1116	North American Vertical Datum 1988	5103
LD34591395.las	NAD83 (National Spatial Reference System 2011)	1116	North American Vertical Datum 1988	5103

*DPH-4 Report on Datums (Tiled Data) - continued*

File	Horizontal Datum	EPSG Code	Vertical Datum	EPSG Code
LD34591398.las	NAD83 (National Spatial Reference System 2011)	1116	North American Vertical Datum 1988	5103
LD34591401.las	NAD83 (National Spatial Reference System 2011)	1116	North American Vertical Datum 1988	5103
LD34591404.las	NAD83 (National Spatial Reference System 2011)	1116	North American Vertical Datum 1988	5103
LD34591407.las	NAD83 (National Spatial Reference System 2011)	1116	North American Vertical Datum 1988	5103
LD34591410.las	NAD83 (National Spatial Reference System 2011)	1116	North American Vertical Datum 1988	5103
LD34591413.las	NAD83 (National Spatial Reference System 2011)	1116	North American Vertical Datum 1988	5103
LD34591416.las	NAD83 (National Spatial Reference System 2011)	1116	North American Vertical Datum 1988	5103
LD34591419.las	NAD83 (National Spatial Reference System 2011)	1116	North American Vertical Datum 1988	5103
LD34591422.las	NAD83 (National Spatial Reference System 2011)	1116	North American Vertical Datum 1988	5103
LD34591425.las	NAD83 (National Spatial Reference System 2011)	1116	North American Vertical Datum 1988	5103
LD34591428.las	NAD83 (National Spatial Reference System 2011)	1116	North American Vertical Datum 1988	5103
LD34591431.las	NAD83 (National Spatial Reference System 2011)	1116	North American Vertical Datum 1988	5103
LD34591434.las	NAD83 (National Spatial Reference System 2011)	1116	North American Vertical Datum 1988	5103
LD34591437.las	NAD83 (National Spatial Reference System 2011)	1116	North American Vertical Datum 1988	5103
LD34591440.las	NAD83 (National Spatial Reference System 2011)	1116	North American Vertical Datum 1988	5103
LD34591443.las	NAD83 (National Spatial Reference System 2011)	1116	North American Vertical Datum 1988	5103
LD34621254.las	NAD83 (National Spatial Reference System 2011)	1116	North American Vertical Datum 1988	5103
LD34621257.las	NAD83 (National Spatial Reference System 2011)	1116	North American Vertical Datum 1988	5103
LD34621260.las	NAD83 (National Spatial Reference System 2011)	1116	North American Vertical Datum 1988	5103
LD34621263.las	NAD83 (National Spatial Reference System 2011)	1116	North American Vertical Datum 1988	5103
LD34621266.las	NAD83 (National Spatial Reference System 2011)	1116	North American Vertical Datum 1988	5103
LD34621269.las	NAD83 (National Spatial Reference System 2011)	1116	North American Vertical Datum 1988	5103
LD34621272.las	NAD83 (National Spatial Reference System 2011)	1116	North American Vertical Datum 1988	5103
LD34621275.las	NAD83 (National Spatial Reference System 2011)	1116	North American Vertical Datum 1988	5103
LD34621278.las	NAD83 (National Spatial Reference System 2011)	1116	North American Vertical Datum 1988	5103
LD34621281.las	NAD83 (National Spatial Reference System 2011)	1116	North American Vertical Datum 1988	5103
LD34621284.las	NAD83 (National Spatial Reference System 2011)	1116	North American Vertical Datum 1988	5103
LD34621287.las	NAD83 (National Spatial Reference System 2011)	1116	North American Vertical Datum 1988	5103
LD34621290.las	NAD83 (National Spatial Reference System 2011)	1116	North American Vertical Datum 1988	5103
LD34621293.las	NAD83 (National Spatial Reference System 2011)	1116	North American Vertical Datum 1988	5103
LD34621296.las	NAD83 (National Spatial Reference System 2011)	1116	North American Vertical Datum 1988	5103
LD34621299.las	NAD83 (National Spatial Reference System 2011)	1116	North American Vertical Datum 1988	5103
LD34621302.las	NAD83 (National Spatial Reference System 2011)	1116	North American Vertical Datum 1988	5103
LD34621305.las	NAD83 (National Spatial Reference System 2011)	1116	North American Vertical Datum 1988	5103

*DPH-4 Report on Datums (Tiled Data) - continued*

File	Horizontal Datum	EPSG Code	Vertical Datum	EPSG Code
LD34621308.las	NAD83 (National Spatial Reference System 2011)	1116	North American Vertical Datum 1988	5103
LD34621311.las	NAD83 (National Spatial Reference System 2011)	1116	North American Vertical Datum 1988	5103
LD34621314.las	NAD83 (National Spatial Reference System 2011)	1116	North American Vertical Datum 1988	5103
LD34621317.las	NAD83 (National Spatial Reference System 2011)	1116	North American Vertical Datum 1988	5103
LD34621320.las	NAD83 (National Spatial Reference System 2011)	1116	North American Vertical Datum 1988	5103
LD34621323.las	NAD83 (National Spatial Reference System 2011)	1116	North American Vertical Datum 1988	5103
LD34621326.las	NAD83 (National Spatial Reference System 2011)	1116	North American Vertical Datum 1988	5103
LD34621329.las	NAD83 (National Spatial Reference System 2011)	1116	North American Vertical Datum 1988	5103
LD34621332.las	NAD83 (National Spatial Reference System 2011)	1116	North American Vertical Datum 1988	5103
LD34621335.las	NAD83 (National Spatial Reference System 2011)	1116	North American Vertical Datum 1988	5103
LD34621338.las	NAD83 (National Spatial Reference System 2011)	1116	North American Vertical Datum 1988	5103
LD34621341.las	NAD83 (National Spatial Reference System 2011)	1116	North American Vertical Datum 1988	5103
LD34621344.las	NAD83 (National Spatial Reference System 2011)	1116	North American Vertical Datum 1988	5103
LD34621347.las	NAD83 (National Spatial Reference System 2011)	1116	North American Vertical Datum 1988	5103
LD34621350.las	NAD83 (National Spatial Reference System 2011)	1116	North American Vertical Datum 1988	5103
LD34621353.las	NAD83 (National Spatial Reference System 2011)	1116	North American Vertical Datum 1988	5103
LD34621356.las	NAD83 (National Spatial Reference System 2011)	1116	North American Vertical Datum 1988	5103
LD34621359.las	NAD83 (National Spatial Reference System 2011)	1116	North American Vertical Datum 1988	5103
LD34621362.las	NAD83 (National Spatial Reference System 2011)	1116	North American Vertical Datum 1988	5103
LD34621365.las	NAD83 (National Spatial Reference System 2011)	1116	North American Vertical Datum 1988	5103
LD34621368.las	NAD83 (National Spatial Reference System 2011)	1116	North American Vertical Datum 1988	5103
LD34621371.las	NAD83 (National Spatial Reference System 2011)	1116	North American Vertical Datum 1988	5103
LD34621374.las	NAD83 (National Spatial Reference System 2011)	1116	North American Vertical Datum 1988	5103
LD34621377.las	NAD83 (National Spatial Reference System 2011)	1116	North American Vertical Datum 1988	5103
LD34621380.las	NAD83 (National Spatial Reference System 2011)	1116	North American Vertical Datum 1988	5103
LD34621383.las	NAD83 (National Spatial Reference System 2011)	1116	North American Vertical Datum 1988	5103
LD34621386.las	NAD83 (National Spatial Reference System 2011)	1116	North American Vertical Datum 1988	5103
LD34621389.las	NAD83 (National Spatial Reference System 2011)	1116	North American Vertical Datum 1988	5103
LD34621392.las	NAD83 (National Spatial Reference System 2011)	1116	North American Vertical Datum 1988	5103
LD34621395.las	NAD83 (National Spatial Reference System 2011)	1116	North American Vertical Datum 1988	5103
LD34621398.las	NAD83 (National Spatial Reference System 2011)	1116	North American Vertical Datum 1988	5103
LD34621401.las	NAD83 (National Spatial Reference System 2011)	1116	North American Vertical Datum 1988	5103
LD34621404.las	NAD83 (National Spatial Reference System 2011)	1116	North American Vertical Datum 1988	5103
LD34621407.las	NAD83 (National Spatial Reference System 2011)	1116	North American Vertical Datum 1988	5103

*DPH-4 Report on Datums (Tiled Data) - continued*

File	Horizontal Datum	EPSG Code	Vertical Datum	EPSG Code
LD34621410.las	NAD83 (National Spatial Reference System 2011)	1116	North American Vertical Datum 1988	5103
LD34621413.las	NAD83 (National Spatial Reference System 2011)	1116	North American Vertical Datum 1988	5103
LD34621416.las	NAD83 (National Spatial Reference System 2011)	1116	North American Vertical Datum 1988	5103
LD34621419.las	NAD83 (National Spatial Reference System 2011)	1116	North American Vertical Datum 1988	5103
LD34621422.las	NAD83 (National Spatial Reference System 2011)	1116	North American Vertical Datum 1988	5103
LD34621425.las	NAD83 (National Spatial Reference System 2011)	1116	North American Vertical Datum 1988	5103
LD34621428.las	NAD83 (National Spatial Reference System 2011)	1116	North American Vertical Datum 1988	5103
LD34621431.las	NAD83 (National Spatial Reference System 2011)	1116	North American Vertical Datum 1988	5103
LD34621434.las	NAD83 (National Spatial Reference System 2011)	1116	North American Vertical Datum 1988	5103
LD34621437.las	NAD83 (National Spatial Reference System 2011)	1116	North American Vertical Datum 1988	5103
LD34621440.las	NAD83 (National Spatial Reference System 2011)	1116	North American Vertical Datum 1988	5103
LD34621443.las	NAD83 (National Spatial Reference System 2011)	1116	North American Vertical Datum 1988	5103
LD34651254.las	NAD83 (National Spatial Reference System 2011)	1116	North American Vertical Datum 1988	5103
LD34651257.las	NAD83 (National Spatial Reference System 2011)	1116	North American Vertical Datum 1988	5103
LD34651260.las	NAD83 (National Spatial Reference System 2011)	1116	North American Vertical Datum 1988	5103
LD34651263.las	NAD83 (National Spatial Reference System 2011)	1116	North American Vertical Datum 1988	5103
LD34651266.las	NAD83 (National Spatial Reference System 2011)	1116	North American Vertical Datum 1988	5103
LD34651269.las	NAD83 (National Spatial Reference System 2011)	1116	North American Vertical Datum 1988	5103
LD34651272.las	NAD83 (National Spatial Reference System 2011)	1116	North American Vertical Datum 1988	5103
LD34651275.las	NAD83 (National Spatial Reference System 2011)	1116	North American Vertical Datum 1988	5103
LD34651278.las	NAD83 (National Spatial Reference System 2011)	1116	North American Vertical Datum 1988	5103
LD34651281.las	NAD83 (National Spatial Reference System 2011)	1116	North American Vertical Datum 1988	5103
LD34651284.las	NAD83 (National Spatial Reference System 2011)	1116	North American Vertical Datum 1988	5103
LD34651287.las	NAD83 (National Spatial Reference System 2011)	1116	North American Vertical Datum 1988	5103
LD34651290.las	NAD83 (National Spatial Reference System 2011)	1116	North American Vertical Datum 1988	5103
LD34651293.las	NAD83 (National Spatial Reference System 2011)	1116	North American Vertical Datum 1988	5103
LD34651296.las	NAD83 (National Spatial Reference System 2011)	1116	North American Vertical Datum 1988	5103
LD34651299.las	NAD83 (National Spatial Reference System 2011)	1116	North American Vertical Datum 1988	5103
LD34651302.las	NAD83 (National Spatial Reference System 2011)	1116	North American Vertical Datum 1988	5103
LD34651305.las	NAD83 (National Spatial Reference System 2011)	1116	North American Vertical Datum 1988	5103
LD34651308.las	NAD83 (National Spatial Reference System 2011)	1116	North American Vertical Datum 1988	5103
LD34651311.las	NAD83 (National Spatial Reference System 2011)	1116	North American Vertical Datum 1988	5103
LD34651314.las	NAD83 (National Spatial Reference System 2011)	1116	North American Vertical Datum 1988	5103
LD34651317.las	NAD83 (National Spatial Reference System 2011)	1116	North American Vertical Datum 1988	5103

*DPH-4 Report on Datums (Tiled Data) - continued*

File	Horizontal Datum	EPSG Code	Vertical Datum	EPSG Code
LD34651320.las	NAD83 (National Spatial Reference System 2011)	1116	North American Vertical Datum 1988	5103
LD34651323.las	NAD83 (National Spatial Reference System 2011)	1116	North American Vertical Datum 1988	5103
LD34651326.las	NAD83 (National Spatial Reference System 2011)	1116	North American Vertical Datum 1988	5103
LD34651329.las	NAD83 (National Spatial Reference System 2011)	1116	North American Vertical Datum 1988	5103
LD34651332.las	NAD83 (National Spatial Reference System 2011)	1116	North American Vertical Datum 1988	5103
LD34651335.las	NAD83 (National Spatial Reference System 2011)	1116	North American Vertical Datum 1988	5103
LD34651338.las	NAD83 (National Spatial Reference System 2011)	1116	North American Vertical Datum 1988	5103
LD34651341.las	NAD83 (National Spatial Reference System 2011)	1116	North American Vertical Datum 1988	5103
LD34651344.las	NAD83 (National Spatial Reference System 2011)	1116	North American Vertical Datum 1988	5103
LD34651347.las	NAD83 (National Spatial Reference System 2011)	1116	North American Vertical Datum 1988	5103
LD34651350.las	NAD83 (National Spatial Reference System 2011)	1116	North American Vertical Datum 1988	5103
LD34651353.las	NAD83 (National Spatial Reference System 2011)	1116	North American Vertical Datum 1988	5103
LD34651356.las	NAD83 (National Spatial Reference System 2011)	1116	North American Vertical Datum 1988	5103
LD34651359.las	NAD83 (National Spatial Reference System 2011)	1116	North American Vertical Datum 1988	5103
LD34651362.las	NAD83 (National Spatial Reference System 2011)	1116	North American Vertical Datum 1988	5103
LD34651365.las	NAD83 (National Spatial Reference System 2011)	1116	North American Vertical Datum 1988	5103
LD34651368.las	NAD83 (National Spatial Reference System 2011)	1116	North American Vertical Datum 1988	5103
LD34651371.las	NAD83 (National Spatial Reference System 2011)	1116	North American Vertical Datum 1988	5103
LD34651374.las	NAD83 (National Spatial Reference System 2011)	1116	North American Vertical Datum 1988	5103
LD34651377.las	NAD83 (National Spatial Reference System 2011)	1116	North American Vertical Datum 1988	5103
LD34651380.las	NAD83 (National Spatial Reference System 2011)	1116	North American Vertical Datum 1988	5103
LD34651383.las	NAD83 (National Spatial Reference System 2011)	1116	North American Vertical Datum 1988	5103
LD34651386.las	NAD83 (National Spatial Reference System 2011)	1116	North American Vertical Datum 1988	5103
LD34651389.las	NAD83 (National Spatial Reference System 2011)	1116	North American Vertical Datum 1988	5103
LD34651392.las	NAD83 (National Spatial Reference System 2011)	1116	North American Vertical Datum 1988	5103
LD34651395.las	NAD83 (National Spatial Reference System 2011)	1116	North American Vertical Datum 1988	5103
LD34651398.las	NAD83 (National Spatial Reference System 2011)	1116	North American Vertical Datum 1988	5103
LD34651401.las	NAD83 (National Spatial Reference System 2011)	1116	North American Vertical Datum 1988	5103
LD34651404.las	NAD83 (National Spatial Reference System 2011)	1116	North American Vertical Datum 1988	5103
LD34651407.las	NAD83 (National Spatial Reference System 2011)	1116	North American Vertical Datum 1988	5103
LD34651410.las	NAD83 (National Spatial Reference System 2011)	1116	North American Vertical Datum 1988	5103
LD34651413.las	NAD83 (National Spatial Reference System 2011)	1116	North American Vertical Datum 1988	5103
LD34651416.las	NAD83 (National Spatial Reference System 2011)	1116	North American Vertical Datum 1988	5103
LD34651419.las	NAD83 (National Spatial Reference System 2011)	1116	North American Vertical Datum 1988	5103

# DPH-4 Report on Datums (Tiled Data) - continued

File	Horizontal Datum	EPSG Code	Vertical Datum	EPSG Code
LD34651422.las	NAD83 (National Spatial Reference System 2011)	1116	North American Vertical Datum 1988	5103
LD34651425.las	NAD83 (National Spatial Reference System 2011)	1116	North American Vertical Datum 1988	5103
LD34651428.las	NAD83 (National Spatial Reference System 2011)	1116	North American Vertical Datum 1988	5103
LD34651431.las	NAD83 (National Spatial Reference System 2011)	1116	North American Vertical Datum 1988	5103
LD34651434.las	NAD83 (National Spatial Reference System 2011)	1116	North American Vertical Datum 1988	5103
LD34651437.las	NAD83 (National Spatial Reference System 2011)	1116	North American Vertical Datum 1988	5103
LD34651440.las	NAD83 (National Spatial Reference System 2011)	1116	North American Vertical Datum 1988	5103
LD34651443.las	NAD83 (National Spatial Reference System 2011)	1116	North American Vertical Datum 1988	5103
LD34681254.las	NAD83 (National Spatial Reference System 2011)	1116	North American Vertical Datum 1988	5103
LD34681257.las	NAD83 (National Spatial Reference System 2011)	1116	North American Vertical Datum 1988	5103
LD34681260.las	NAD83 (National Spatial Reference System 2011)	1116	North American Vertical Datum 1988	5103
LD34681263.las	NAD83 (National Spatial Reference System 2011)	1116	North American Vertical Datum 1988	5103
LD34681266.las	NAD83 (National Spatial Reference System 2011)	1116	North American Vertical Datum 1988	5103
LD34681269.las	NAD83 (National Spatial Reference System 2011)	1116	North American Vertical Datum 1988	5103
LD34681272.las	NAD83 (National Spatial Reference System 2011)	1116	North American Vertical Datum 1988	5103
LD34681275.las	NAD83 (National Spatial Reference System 2011)	1116	North American Vertical Datum 1988	5103
LD34681278.las	NAD83 (National Spatial Reference System 2011)	1116	North American Vertical Datum 1988	5103
LD34681281.las	NAD83 (National Spatial Reference System 2011)	1116	North American Vertical Datum 1988	5103
LD34681284.las	NAD83 (National Spatial Reference System 2011)	1116	North American Vertical Datum 1988	5103
LD34681287.las	NAD83 (National Spatial Reference System 2011)	1116	North American Vertical Datum 1988	5103
LD34681290.las	NAD83 (National Spatial Reference System 2011)	1116	North American Vertical Datum 1988	5103
LD34681293.las	NAD83 (National Spatial Reference System 2011)	1116	North American Vertical Datum 1988	5103
LD34681296.las	NAD83 (National Spatial Reference System 2011)	1116	North American Vertical Datum 1988	5103
LD34681299.las	NAD83 (National Spatial Reference System 2011)	1116	North American Vertical Datum 1988	5103
LD34681302.las	NAD83 (National Spatial Reference System 2011)	1116	North American Vertical Datum 1988	5103
LD34681305.las	NAD83 (National Spatial Reference System 2011)	1116	North American Vertical Datum 1988	5103
LD34681308.las	NAD83 (National Spatial Reference System 2011)	1116	North American Vertical Datum 1988	5103
LD34681311.las	NAD83 (National Spatial Reference System 2011)	1116	North American Vertical Datum 1988	5103
LD34681314.las	NAD83 (National Spatial Reference System 2011)	1116	North American Vertical Datum 1988	5103
LD34681317.las	NAD83 (National Spatial Reference System 2011)	1116	North American Vertical Datum 1988	5103
LD34681320.las	NAD83 (National Spatial Reference System 2011)	1116	North American Vertical Datum 1988	5103
LD34681323.las	NAD83 (National Spatial Reference System 2011)	1116	North American Vertical Datum 1988	5103
LD34681326.las	NAD83 (National Spatial Reference System 2011)	1116	North American Vertical Datum 1988	5103
LD34681329.las	NAD83 (National Spatial Reference System 2011)	1116	North American Vertical Datum 1988	5103

## DPH-4 Report on Datums (Tiled Data) - continued

File	Horizontal Datum	EPSG Code	Vertical Datum	EPSG Code
LD34681332.las	NAD83 (National Spatial Reference System 2011)	1116	North American Vertical Datum 1988	5103
LD34681335.las	NAD83 (National Spatial Reference System 2011)	1116	North American Vertical Datum 1988	5103
LD34681338.las	NAD83 (National Spatial Reference System 2011)	1116	North American Vertical Datum 1988	5103
LD34681341.las	NAD83 (National Spatial Reference System 2011)	1116	North American Vertical Datum 1988	5103
LD34681344.las	NAD83 (National Spatial Reference System 2011)	1116	North American Vertical Datum 1988	5103
LD34681347.las	NAD83 (National Spatial Reference System 2011)	1116	North American Vertical Datum 1988	5103
LD34681350.las	NAD83 (National Spatial Reference System 2011)	1116	North American Vertical Datum 1988	5103
LD34681353.las	NAD83 (National Spatial Reference System 2011)	1116	North American Vertical Datum 1988	5103
LD34681356.las	NAD83 (National Spatial Reference System 2011)	1116	North American Vertical Datum 1988	5103
LD34681359.las	NAD83 (National Spatial Reference System 2011)	1116	North American Vertical Datum 1988	5103
LD34681362.las	NAD83 (National Spatial Reference System 2011)	1116	North American Vertical Datum 1988	5103
LD34681365.las	NAD83 (National Spatial Reference System 2011)	1116	North American Vertical Datum 1988	5103
LD34681368.las	NAD83 (National Spatial Reference System 2011)	1116	North American Vertical Datum 1988	5103
LD34681371.las	NAD83 (National Spatial Reference System 2011)	1116	North American Vertical Datum 1988	5103
LD34681374.las	NAD83 (National Spatial Reference System 2011)	1116	North American Vertical Datum 1988	5103
LD34681377.las	NAD83 (National Spatial Reference System 2011)	1116	North American Vertical Datum 1988	5103
LD34681380.las	NAD83 (National Spatial Reference System 2011)	1116	North American Vertical Datum 1988	5103
LD34681383.las	NAD83 (National Spatial Reference System 2011)	1116	North American Vertical Datum 1988	5103
LD34681386.las	NAD83 (National Spatial Reference System 2011)	1116	North American Vertical Datum 1988	5103
LD34681389.las	NAD83 (National Spatial Reference System 2011)	1116	North American Vertical Datum 1988	5103
LD34681392.las	NAD83 (National Spatial Reference System 2011)	1116	North American Vertical Datum 1988	5103
LD34681395.las	NAD83 (National Spatial Reference System 2011)	1116	North American Vertical Datum 1988	5103
LD34681398.las	NAD83 (National Spatial Reference System 2011)	1116	North American Vertical Datum 1988	5103
LD34681401.las	NAD83 (National Spatial Reference System 2011)	1116	North American Vertical Datum 1988	5103
LD34681404.las	NAD83 (National Spatial Reference System 2011)	1116	North American Vertical Datum 1988	5103
LD34681407.las	NAD83 (National Spatial Reference System 2011)	1116	North American Vertical Datum 1988	5103
LD34681410.las	NAD83 (National Spatial Reference System 2011)	1116	North American Vertical Datum 1988	5103
LD34681413.las	NAD83 (National Spatial Reference System 2011)	1116	North American Vertical Datum 1988	5103
LD34681416.las	NAD83 (National Spatial Reference System 2011)	1116	North American Vertical Datum 1988	5103
LD34681419.las	NAD83 (National Spatial Reference System 2011)	1116	North American Vertical Datum 1988	5103
LD34681422.las	NAD83 (National Spatial Reference System 2011)	1116	North American Vertical Datum 1988	5103
LD34681425.las	NAD83 (National Spatial Reference System 2011)	1116	North American Vertical Datum 1988	5103
LD34681428.las	NAD83 (National Spatial Reference System 2011)	1116	North American Vertical Datum 1988	5103
LD34681431.las	NAD83 (National Spatial Reference System 2011)	1116	North American Vertical Datum 1988	5103



## *DPH-4 Report on Datums (Tiled Data) - continued*

File	Horizontal Datum	EPSG Code	Vertical Datum	EPSG Code
LD34681434.las	NAD83 (National Spatial Reference System 2011)	1116	North American Vertical Datum 1988	5103
LD34681437.las	NAD83 (National Spatial Reference System 2011)	1116	North American Vertical Datum 1988	5103
LD34681440.las	NAD83 (National Spatial Reference System 2011)	1116	North American Vertical Datum 1988	5103
LD34681443.las	NAD83 (National Spatial Reference System 2011)	1116	North American Vertical Datum 1988	5103
LD34711254.las	NAD83 (National Spatial Reference System 2011)	1116	North American Vertical Datum 1988	5103
LD34711257.las	NAD83 (National Spatial Reference System 2011)	1116	North American Vertical Datum 1988	5103
LD34711260.las	NAD83 (National Spatial Reference System 2011)	1116	North American Vertical Datum 1988	5103
LD34711263.las	NAD83 (National Spatial Reference System 2011)	1116	North American Vertical Datum 1988	5103
LD34711266.las	NAD83 (National Spatial Reference System 2011)	1116	North American Vertical Datum 1988	5103
LD34711269.las	NAD83 (National Spatial Reference System 2011)	1116	North American Vertical Datum 1988	5103
LD34711272.las	NAD83 (National Spatial Reference System 2011)	1116	North American Vertical Datum 1988	5103
LD34711275.las	NAD83 (National Spatial Reference System 2011)	1116	North American Vertical Datum 1988	5103
LD34711278.las	NAD83 (National Spatial Reference System 2011)	1116	North American Vertical Datum 1988	5103
LD34711281.las	NAD83 (National Spatial Reference System 2011)	1116	North American Vertical Datum 1988	5103
LD34711284.las	NAD83 (National Spatial Reference System 2011)	1116	North American Vertical Datum 1988	5103
LD34711287.las	NAD83 (National Spatial Reference System 2011)	1116	North American Vertical Datum 1988	5103
LD34711290.las	NAD83 (National Spatial Reference System 2011)	1116	North American Vertical Datum 1988	5103
LD34711293.las	NAD83 (National Spatial Reference System 2011)	1116	North American Vertical Datum 1988	5103
LD34711296.las	NAD83 (National Spatial Reference System 2011)	1116	North American Vertical Datum 1988	5103
LD34711299.las	NAD83 (National Spatial Reference System 2011)	1116	North American Vertical Datum 1988	5103
LD34711302.las	NAD83 (National Spatial Reference System 2011)	1116	North American Vertical Datum 1988	5103
LD34711305.las	NAD83 (National Spatial Reference System 2011)	1116	North American Vertical Datum 1988	5103
LD34711308.las	NAD83 (National Spatial Reference System 2011)	1116	North American Vertical Datum 1988	5103
LD34711311.las	NAD83 (National Spatial Reference System 2011)	1116	North American Vertical Datum 1988	5103
LD34711314.las	NAD83 (National Spatial Reference System 2011)	1116	North American Vertical Datum 1988	5103
LD34711317.las	NAD83 (National Spatial Reference System 2011)	1116	North American Vertical Datum 1988	5103
LD34711320.las	NAD83 (National Spatial Reference System 2011)	1116	North American Vertical Datum 1988	5103
LD34711323.las	NAD83 (National Spatial Reference System 2011)	1116	North American Vertical Datum 1988	5103
LD34711326.las	NAD83 (National Spatial Reference System 2011)	1116	North American Vertical Datum 1988	5103
LD34711329.las	NAD83 (National Spatial Reference System 2011)	1116	North American Vertical Datum 1988	5103
LD34711332.las	NAD83 (National Spatial Reference System 2011)	1116	North American Vertical Datum 1988	5103
LD34711335.las	NAD83 (National Spatial Reference System 2011)	1116	North American Vertical Datum 1988	5103
LD34711338.las	NAD83 (National Spatial Reference System 2011)	1116	North American Vertical Datum 1988	5103
LD34711341.las	NAD83 (National Spatial Reference System 2011)	1116	North American Vertical Datum 1988	5103

# DPH-4 Report on Datums (Tiled Data) - continued

File	Horizontal Datum	EPSG Code	Vertical Datum	EPSG Code
LD34711344.las	NAD83 (National Spatial Reference System 2011)	1116	North American Vertical Datum 1988	5103
LD34711347.las	NAD83 (National Spatial Reference System 2011)	1116	North American Vertical Datum 1988	5103
LD34711350.las	NAD83 (National Spatial Reference System 2011)	1116	North American Vertical Datum 1988	5103
LD34711353.las	NAD83 (National Spatial Reference System 2011)	1116	North American Vertical Datum 1988	5103
LD34711356.las	NAD83 (National Spatial Reference System 2011)	1116	North American Vertical Datum 1988	5103
LD34711359.las	NAD83 (National Spatial Reference System 2011)	1116	North American Vertical Datum 1988	5103
LD34711362.las	NAD83 (National Spatial Reference System 2011)	1116	North American Vertical Datum 1988	5103
LD34711365.las	NAD83 (National Spatial Reference System 2011)	1116	North American Vertical Datum 1988	5103
LD34711368.las	NAD83 (National Spatial Reference System 2011)	1116	North American Vertical Datum 1988	5103
LD34711371.las	NAD83 (National Spatial Reference System 2011)	1116	North American Vertical Datum 1988	5103
LD34711374.las	NAD83 (National Spatial Reference System 2011)	1116	North American Vertical Datum 1988	5103
LD34711377.las	NAD83 (National Spatial Reference System 2011)	1116	North American Vertical Datum 1988	5103
LD34711380.las	NAD83 (National Spatial Reference System 2011)	1116	North American Vertical Datum 1988	5103
LD34711383.las	NAD83 (National Spatial Reference System 2011)	1116	North American Vertical Datum 1988	5103
LD34711386.las	NAD83 (National Spatial Reference System 2011)	1116	North American Vertical Datum 1988	5103
LD34711389.las	NAD83 (National Spatial Reference System 2011)	1116	North American Vertical Datum 1988	5103
LD34711392.las	NAD83 (National Spatial Reference System 2011)	1116	North American Vertical Datum 1988	5103
LD34711395.las	NAD83 (National Spatial Reference System 2011)	1116	North American Vertical Datum 1988	5103
LD34711398.las	NAD83 (National Spatial Reference System 2011)	1116	North American Vertical Datum 1988	5103
LD34711401.las	NAD83 (National Spatial Reference System 2011)	1116	North American Vertical Datum 1988	5103
LD34711404.las	NAD83 (National Spatial Reference System 2011)	1116	North American Vertical Datum 1988	5103
LD34711407.las	NAD83 (National Spatial Reference System 2011)	1116	North American Vertical Datum 1988	5103
LD34711410.las	NAD83 (National Spatial Reference System 2011)	1116	North American Vertical Datum 1988	5103
LD34711413.las	NAD83 (National Spatial Reference System 2011)	1116	North American Vertical Datum 1988	5103
LD34711416.las	NAD83 (National Spatial Reference System 2011)	1116	North American Vertical Datum 1988	5103
LD34711419.las	NAD83 (National Spatial Reference System 2011)	1116	North American Vertical Datum 1988	5103
LD34711422.las	NAD83 (National Spatial Reference System 2011)	1116	North American Vertical Datum 1988	5103
LD34711425.las	NAD83 (National Spatial Reference System 2011)	1116	North American Vertical Datum 1988	5103
LD34711428.las	NAD83 (National Spatial Reference System 2011)	1116	North American Vertical Datum 1988	5103
LD34711431.las	NAD83 (National Spatial Reference System 2011)	1116	North American Vertical Datum 1988	5103
LD34711434.las	NAD83 (National Spatial Reference System 2011)	1116	North American Vertical Datum 1988	5103
LD34711437.las	NAD83 (National Spatial Reference System 2011)	1116	North American Vertical Datum 1988	5103
LD34711440.las	NAD83 (National Spatial Reference System 2011)	1116	North American Vertical Datum 1988	5103
LD34711443.las	NAD83 (National Spatial Reference System 2011)	1116	North American Vertical Datum 1988	5103

# DPH-4 Report on Datums (Tiled Data) - continued

File	Horizontal Datum	EPSG Code	Vertical Datum	EPSG Code
LD34741254.las	NAD83 (National Spatial Reference System 2011)	1116	North American Vertical Datum 1988	5103
LD34741257.las	NAD83 (National Spatial Reference System 2011)	1116	North American Vertical Datum 1988	5103
LD34741260.las	NAD83 (National Spatial Reference System 2011)	1116	North American Vertical Datum 1988	5103
LD34741263.las	NAD83 (National Spatial Reference System 2011)	1116	North American Vertical Datum 1988	5103
LD34741266.las	NAD83 (National Spatial Reference System 2011)	1116	North American Vertical Datum 1988	5103
LD34741269.las	NAD83 (National Spatial Reference System 2011)	1116	North American Vertical Datum 1988	5103
LD34741272.las	NAD83 (National Spatial Reference System 2011)	1116	North American Vertical Datum 1988	5103
LD34741275.las	NAD83 (National Spatial Reference System 2011)	1116	North American Vertical Datum 1988	5103
LD34741278.las	NAD83 (National Spatial Reference System 2011)	1116	North American Vertical Datum 1988	5103
LD34741281.las	NAD83 (National Spatial Reference System 2011)	1116	North American Vertical Datum 1988	5103
LD34741284.las	NAD83 (National Spatial Reference System 2011)	1116	North American Vertical Datum 1988	5103
LD34741287.las	NAD83 (National Spatial Reference System 2011)	1116	North American Vertical Datum 1988	5103
LD34741290.las	NAD83 (National Spatial Reference System 2011)	1116	North American Vertical Datum 1988	5103
LD34741293.las	NAD83 (National Spatial Reference System 2011)	1116	North American Vertical Datum 1988	5103
LD34741296.las	NAD83 (National Spatial Reference System 2011)	1116	North American Vertical Datum 1988	5103
LD34741299.las	NAD83 (National Spatial Reference System 2011)	1116	North American Vertical Datum 1988	5103
LD34741302.las	NAD83 (National Spatial Reference System 2011)	1116	North American Vertical Datum 1988	5103
LD34741305.las	NAD83 (National Spatial Reference System 2011)	1116	North American Vertical Datum 1988	5103
LD34741308.las	NAD83 (National Spatial Reference System 2011)	1116	North American Vertical Datum 1988	5103
LD34741311.las	NAD83 (National Spatial Reference System 2011)	1116	North American Vertical Datum 1988	5103
LD34741314.las	NAD83 (National Spatial Reference System 2011)	1116	North American Vertical Datum 1988	5103
LD34741317.las	NAD83 (National Spatial Reference System 2011)	1116	North American Vertical Datum 1988	5103
LD34741320.las	NAD83 (National Spatial Reference System 2011)	1116	North American Vertical Datum 1988	5103
LD34741323.las	NAD83 (National Spatial Reference System 2011)	1116	North American Vertical Datum 1988	5103
LD34741326.las	NAD83 (National Spatial Reference System 2011)	1116	North American Vertical Datum 1988	5103
LD34741329.las	NAD83 (National Spatial Reference System 2011)	1116	North American Vertical Datum 1988	5103
LD34741332.las	NAD83 (National Spatial Reference System 2011)	1116	North American Vertical Datum 1988	5103
LD34741335.las	NAD83 (National Spatial Reference System 2011)	1116	North American Vertical Datum 1988	5103
LD34741338.las	NAD83 (National Spatial Reference System 2011)	1116	North American Vertical Datum 1988	5103
LD34741341.las	NAD83 (National Spatial Reference System 2011)	1116	North American Vertical Datum 1988	5103
LD34741344.las	NAD83 (National Spatial Reference System 2011)	1116	North American Vertical Datum 1988	5103
LD34741347.las	NAD83 (National Spatial Reference System 2011)	1116	North American Vertical Datum 1988	5103
LD34741350.las	NAD83 (National Spatial Reference System 2011)	1116	North American Vertical Datum 1988	5103
LD34741353.las	NAD83 (National Spatial Reference System 2011)	1116	North American Vertical Datum 1988	5103

# DPH-4 Report on Datums (Tiled Data) - continued

File	Horizontal Datum	EPSG Code	Vertical Datum	EPSG Code
LD34741356.las	NAD83 (National Spatial Reference System 2011)	1116	North American Vertical Datum 1988	5103
LD34741359.las	NAD83 (National Spatial Reference System 2011)	1116	North American Vertical Datum 1988	5103
LD34741362.las	NAD83 (National Spatial Reference System 2011)	1116	North American Vertical Datum 1988	5103
LD34741365.las	NAD83 (National Spatial Reference System 2011)	1116	North American Vertical Datum 1988	5103
LD34741368.las	NAD83 (National Spatial Reference System 2011)	1116	North American Vertical Datum 1988	5103
LD34741371.las	NAD83 (National Spatial Reference System 2011)	1116	North American Vertical Datum 1988	5103
LD34741374.las	NAD83 (National Spatial Reference System 2011)	1116	North American Vertical Datum 1988	5103
LD34741377.las	NAD83 (National Spatial Reference System 2011)	1116	North American Vertical Datum 1988	5103
LD34741380.las	NAD83 (National Spatial Reference System 2011)	1116	North American Vertical Datum 1988	5103
LD34741383.las	NAD83 (National Spatial Reference System 2011)	1116	North American Vertical Datum 1988	5103
LD34741386.las	NAD83 (National Spatial Reference System 2011)	1116	North American Vertical Datum 1988	5103
LD34741389.las	NAD83 (National Spatial Reference System 2011)	1116	North American Vertical Datum 1988	5103
LD34741392.las	NAD83 (National Spatial Reference System 2011)	1116	North American Vertical Datum 1988	5103
LD34741395.las	NAD83 (National Spatial Reference System 2011)	1116	North American Vertical Datum 1988	5103
LD34741398.las	NAD83 (National Spatial Reference System 2011)	1116	North American Vertical Datum 1988	5103
LD34741401.las	NAD83 (National Spatial Reference System 2011)	1116	North American Vertical Datum 1988	5103
LD34741404.las	NAD83 (National Spatial Reference System 2011)	1116	North American Vertical Datum 1988	5103
LD34741407.las	NAD83 (National Spatial Reference System 2011)	1116	North American Vertical Datum 1988	5103
LD34741410.las	NAD83 (National Spatial Reference System 2011)	1116	North American Vertical Datum 1988	5103
LD34741413.las	NAD83 (National Spatial Reference System 2011)	1116	North American Vertical Datum 1988	5103
LD34741416.las	NAD83 (National Spatial Reference System 2011)	1116	North American Vertical Datum 1988	5103
LD34741419.las	NAD83 (National Spatial Reference System 2011)	1116	North American Vertical Datum 1988	5103
LD34741422.las	NAD83 (National Spatial Reference System 2011)	1116	North American Vertical Datum 1988	5103
LD34741425.las	NAD83 (National Spatial Reference System 2011)	1116	North American Vertical Datum 1988	5103
LD34741428.las	NAD83 (National Spatial Reference System 2011)	1116	North American Vertical Datum 1988	5103
LD34741431.las	NAD83 (National Spatial Reference System 2011)	1116	North American Vertical Datum 1988	5103
LD34741434.las	NAD83 (National Spatial Reference System 2011)	1116	North American Vertical Datum 1988	5103
LD34741437.las	NAD83 (National Spatial Reference System 2011)	1116	North American Vertical Datum 1988	5103
LD34741440.las	NAD83 (National Spatial Reference System 2011)	1116	North American Vertical Datum 1988	5103
LD34741443.las	NAD83 (National Spatial Reference System 2011)	1116	North American Vertical Datum 1988	5103
LD34771254.las	NAD83 (National Spatial Reference System 2011)	1116	North American Vertical Datum 1988	5103
LD34771257.las	NAD83 (National Spatial Reference System 2011)	1116	North American Vertical Datum 1988	5103
LD34771260.las	NAD83 (National Spatial Reference System 2011)	1116	North American Vertical Datum 1988	5103
LD34771263.las	NAD83 (National Spatial Reference System 2011)	1116	North American Vertical Datum 1988	5103

# DPH-4 Report on Datums (Tiled Data) - continued

File	Horizontal Datum	EPSG Code	Vertical Datum	EPSG Code
LD34771266.las	NAD83 (National Spatial Reference System 2011)	1116	North American Vertical Datum 1988	5103
LD34771269.las	NAD83 (National Spatial Reference System 2011)	1116	North American Vertical Datum 1988	5103
LD34771272.las	NAD83 (National Spatial Reference System 2011)	1116	North American Vertical Datum 1988	5103
LD34771275.las	NAD83 (National Spatial Reference System 2011)	1116	North American Vertical Datum 1988	5103
LD34771278.las	NAD83 (National Spatial Reference System 2011)	1116	North American Vertical Datum 1988	5103
LD34771281.las	NAD83 (National Spatial Reference System 2011)	1116	North American Vertical Datum 1988	5103
LD34771284.las	NAD83 (National Spatial Reference System 2011)	1116	North American Vertical Datum 1988	5103
LD34771287.las	NAD83 (National Spatial Reference System 2011)	1116	North American Vertical Datum 1988	5103
LD34771290.las	NAD83 (National Spatial Reference System 2011)	1116	North American Vertical Datum 1988	5103
LD34771293.las	NAD83 (National Spatial Reference System 2011)	1116	North American Vertical Datum 1988	5103
LD34771296.las	NAD83 (National Spatial Reference System 2011)	1116	North American Vertical Datum 1988	5103
LD34771299.las	NAD83 (National Spatial Reference System 2011)	1116	North American Vertical Datum 1988	5103
LD34771302.las	NAD83 (National Spatial Reference System 2011)	1116	North American Vertical Datum 1988	5103
LD34771305.las	NAD83 (National Spatial Reference System 2011)	1116	North American Vertical Datum 1988	5103
LD34771308.las	NAD83 (National Spatial Reference System 2011)	1116	North American Vertical Datum 1988	5103
LD34771311.las	NAD83 (National Spatial Reference System 2011)	1116	North American Vertical Datum 1988	5103
LD34771314.las	NAD83 (National Spatial Reference System 2011)	1116	North American Vertical Datum 1988	5103
LD34771317.las	NAD83 (National Spatial Reference System 2011)	1116	North American Vertical Datum 1988	5103
LD34771320.las	NAD83 (National Spatial Reference System 2011)	1116	North American Vertical Datum 1988	5103
LD34771323.las	NAD83 (National Spatial Reference System 2011)	1116	North American Vertical Datum 1988	5103
LD34771326.las	NAD83 (National Spatial Reference System 2011)	1116	North American Vertical Datum 1988	5103
LD34771329.las	NAD83 (National Spatial Reference System 2011)	1116	North American Vertical Datum 1988	5103
LD34771332.las	NAD83 (National Spatial Reference System 2011)	1116	North American Vertical Datum 1988	5103
LD34771335.las	NAD83 (National Spatial Reference System 2011)	1116	North American Vertical Datum 1988	5103
LD34771338.las	NAD83 (National Spatial Reference System 2011)	1116	North American Vertical Datum 1988	5103
LD34771341.las	NAD83 (National Spatial Reference System 2011)	1116	North American Vertical Datum 1988	5103
LD34771344.las	NAD83 (National Spatial Reference System 2011)	1116	North American Vertical Datum 1988	5103
LD34771347.las	NAD83 (National Spatial Reference System 2011)	1116	North American Vertical Datum 1988	5103
LD34771350.las	NAD83 (National Spatial Reference System 2011)	1116	North American Vertical Datum 1988	5103
LD34771353.las	NAD83 (National Spatial Reference System 2011)	1116	North American Vertical Datum 1988	5103
LD34771356.las	NAD83 (National Spatial Reference System 2011)	1116	North American Vertical Datum 1988	5103
LD34771359.las	NAD83 (National Spatial Reference System 2011)	1116	North American Vertical Datum 1988	5103
LD34771362.las	NAD83 (National Spatial Reference System 2011)	1116	North American Vertical Datum 1988	5103
LD34771365.las	NAD83 (National Spatial Reference System 2011)	1116	North American Vertical Datum 1988	5103

# DPH-4 Report on Datums (Tiled Data) - continued

File	Horizontal Datum	EPSG Code	Vertical Datum	EPSG Code
LD34771368.las	NAD83 (National Spatial Reference System 2011)	1116	North American Vertical Datum 1988	5103
LD34771371.las	NAD83 (National Spatial Reference System 2011)	1116	North American Vertical Datum 1988	5103
LD34771374.las	NAD83 (National Spatial Reference System 2011)	1116	North American Vertical Datum 1988	5103
LD34771377.las	NAD83 (National Spatial Reference System 2011)	1116	North American Vertical Datum 1988	5103
LD34771380.las	NAD83 (National Spatial Reference System 2011)	1116	North American Vertical Datum 1988	5103
LD34771383.las	NAD83 (National Spatial Reference System 2011)	1116	North American Vertical Datum 1988	5103
LD34771386.las	NAD83 (National Spatial Reference System 2011)	1116	North American Vertical Datum 1988	5103
LD34771389.las	NAD83 (National Spatial Reference System 2011)	1116	North American Vertical Datum 1988	5103
LD34771392.las	NAD83 (National Spatial Reference System 2011)	1116	North American Vertical Datum 1988	5103
LD34771395.las	NAD83 (National Spatial Reference System 2011)	1116	North American Vertical Datum 1988	5103
LD34771398.las	NAD83 (National Spatial Reference System 2011)	1116	North American Vertical Datum 1988	5103
LD34771401.las	NAD83 (National Spatial Reference System 2011)	1116	North American Vertical Datum 1988	5103
LD34771404.las	NAD83 (National Spatial Reference System 2011)	1116	North American Vertical Datum 1988	5103
LD34771407.las	NAD83 (National Spatial Reference System 2011)	1116	North American Vertical Datum 1988	5103
LD34771410.las	NAD83 (National Spatial Reference System 2011)	1116	North American Vertical Datum 1988	5103
LD34771413.las	NAD83 (National Spatial Reference System 2011)	1116	North American Vertical Datum 1988	5103
LD34771416.las	NAD83 (National Spatial Reference System 2011)	1116	North American Vertical Datum 1988	5103
LD34771419.las	NAD83 (National Spatial Reference System 2011)	1116	North American Vertical Datum 1988	5103
LD34771422.las	NAD83 (National Spatial Reference System 2011)	1116	North American Vertical Datum 1988	5103
LD34771425.las	NAD83 (National Spatial Reference System 2011)	1116	North American Vertical Datum 1988	5103
LD34771428.las	NAD83 (National Spatial Reference System 2011)	1116	North American Vertical Datum 1988	5103
LD34771431.las	NAD83 (National Spatial Reference System 2011)	1116	North American Vertical Datum 1988	5103
LD34771434.las	NAD83 (National Spatial Reference System 2011)	1116	North American Vertical Datum 1988	5103
LD34771437.las	NAD83 (National Spatial Reference System 2011)	1116	North American Vertical Datum 1988	5103
LD34771440.las	NAD83 (National Spatial Reference System 2011)	1116	North American Vertical Datum 1988	5103
LD34771443.las	NAD83 (National Spatial Reference System 2011)	1116	North American Vertical Datum 1988	5103
LD34801254.las	NAD83 (National Spatial Reference System 2011)	1116	North American Vertical Datum 1988	5103
LD34801257.las	NAD83 (National Spatial Reference System 2011)	1116	North American Vertical Datum 1988	5103
LD34801260.las	NAD83 (National Spatial Reference System 2011)	1116	North American Vertical Datum 1988	5103
LD34801263.las	NAD83 (National Spatial Reference System 2011)	1116	North American Vertical Datum 1988	5103
LD34801266.las	NAD83 (National Spatial Reference System 2011)	1116	North American Vertical Datum 1988	5103
LD34801269.las	NAD83 (National Spatial Reference System 2011)	1116	North American Vertical Datum 1988	5103
LD34801272.las	NAD83 (National Spatial Reference System 2011)	1116	North American Vertical Datum 1988	5103
LD34801275.las	NAD83 (National Spatial Reference System 2011)	1116	North American Vertical Datum 1988	5103

# DPH-4 Report on Datums (Tiled Data) - continued

File	Horizontal Datum	EPSG Code	Vertical Datum	EPSG Code
LD34801278.las	NAD83 (National Spatial Reference System 2011)	1116	North American Vertical Datum 1988	5103
LD34801281.las	NAD83 (National Spatial Reference System 2011)	1116	North American Vertical Datum 1988	5103
LD34801284.las	NAD83 (National Spatial Reference System 2011)	1116	North American Vertical Datum 1988	5103
LD34801287.las	NAD83 (National Spatial Reference System 2011)	1116	North American Vertical Datum 1988	5103
LD34801290.las	NAD83 (National Spatial Reference System 2011)	1116	North American Vertical Datum 1988	5103
LD34801293.las	NAD83 (National Spatial Reference System 2011)	1116	North American Vertical Datum 1988	5103
LD34801296.las	NAD83 (National Spatial Reference System 2011)	1116	North American Vertical Datum 1988	5103
LD34801299.las	NAD83 (National Spatial Reference System 2011)	1116	North American Vertical Datum 1988	5103
LD34801302.las	NAD83 (National Spatial Reference System 2011)	1116	North American Vertical Datum 1988	5103
LD34801305.las	NAD83 (National Spatial Reference System 2011)	1116	North American Vertical Datum 1988	5103
LD34801308.las	NAD83 (National Spatial Reference System 2011)	1116	North American Vertical Datum 1988	5103
LD34801311.las	NAD83 (National Spatial Reference System 2011)	1116	North American Vertical Datum 1988	5103
LD34801314.las	NAD83 (National Spatial Reference System 2011)	1116	North American Vertical Datum 1988	5103
LD34801317.las	NAD83 (National Spatial Reference System 2011)	1116	North American Vertical Datum 1988	5103
LD34801320.las	NAD83 (National Spatial Reference System 2011)	1116	North American Vertical Datum 1988	5103
LD34801323.las	NAD83 (National Spatial Reference System 2011)	1116	North American Vertical Datum 1988	5103
LD34801326.las	NAD83 (National Spatial Reference System 2011)	1116	North American Vertical Datum 1988	5103
LD34801329.las	NAD83 (National Spatial Reference System 2011)	1116	North American Vertical Datum 1988	5103
LD34801332.las	NAD83 (National Spatial Reference System 2011)	1116	North American Vertical Datum 1988	5103
LD34801335.las	NAD83 (National Spatial Reference System 2011)	1116	North American Vertical Datum 1988	5103
LD34801338.las	NAD83 (National Spatial Reference System 2011)	1116	North American Vertical Datum 1988	5103
LD34801341.las	NAD83 (National Spatial Reference System 2011)	1116	North American Vertical Datum 1988	5103
LD34801344.las	NAD83 (National Spatial Reference System 2011)	1116	North American Vertical Datum 1988	5103
LD34801347.las	NAD83 (National Spatial Reference System 2011)	1116	North American Vertical Datum 1988	5103
LD34801350.las	NAD83 (National Spatial Reference System 2011)	1116	North American Vertical Datum 1988	5103
LD34801353.las	NAD83 (National Spatial Reference System 2011)	1116	North American Vertical Datum 1988	5103
LD34801356.las	NAD83 (National Spatial Reference System 2011)	1116	North American Vertical Datum 1988	5103
LD34801359.las	NAD83 (National Spatial Reference System 2011)	1116	North American Vertical Datum 1988	5103
LD34801362.las	NAD83 (National Spatial Reference System 2011)	1116	North American Vertical Datum 1988	5103
LD34801365.las	NAD83 (National Spatial Reference System 2011)	1116	North American Vertical Datum 1988	5103
LD34801368.las	NAD83 (National Spatial Reference System 2011)	1116	North American Vertical Datum 1988	5103
LD34801371.las	NAD83 (National Spatial Reference System 2011)	1116	North American Vertical Datum 1988	5103
LD34801374.las	NAD83 (National Spatial Reference System 2011)	1116	North American Vertical Datum 1988	5103
LD34801377.las	NAD83 (National Spatial Reference System 2011)	1116	North American Vertical Datum 1988	5103

# DPH-4 Report on Datums (Tiled Data) - continued

File	Horizontal Datum	EPSG Code	Vertical Datum	EPSG Code
LD34801380.las	NAD83 (National Spatial Reference System 2011)	1116	North American Vertical Datum 1988	5103
LD34801383.las	NAD83 (National Spatial Reference System 2011)	1116	North American Vertical Datum 1988	5103
LD34801386.las	NAD83 (National Spatial Reference System 2011)	1116	North American Vertical Datum 1988	5103
LD34801389.las	NAD83 (National Spatial Reference System 2011)	1116	North American Vertical Datum 1988	5103
LD34801392.las	NAD83 (National Spatial Reference System 2011)	1116	North American Vertical Datum 1988	5103
LD34801395.las	NAD83 (National Spatial Reference System 2011)	1116	North American Vertical Datum 1988	5103
LD34801398.las	NAD83 (National Spatial Reference System 2011)	1116	North American Vertical Datum 1988	5103
LD34801401.las	NAD83 (National Spatial Reference System 2011)	1116	North American Vertical Datum 1988	5103
LD34801404.las	NAD83 (National Spatial Reference System 2011)	1116	North American Vertical Datum 1988	5103
LD34801407.las	NAD83 (National Spatial Reference System 2011)	1116	North American Vertical Datum 1988	5103
LD34801410.las	NAD83 (National Spatial Reference System 2011)	1116	North American Vertical Datum 1988	5103
LD34801413.las	NAD83 (National Spatial Reference System 2011)	1116	North American Vertical Datum 1988	5103
LD34801416.las	NAD83 (National Spatial Reference System 2011)	1116	North American Vertical Datum 1988	5103
LD34801419.las	NAD83 (National Spatial Reference System 2011)	1116	North American Vertical Datum 1988	5103
LD34801422.las	NAD83 (National Spatial Reference System 2011)	1116	North American Vertical Datum 1988	5103
LD34801425.las	NAD83 (National Spatial Reference System 2011)	1116	North American Vertical Datum 1988	5103
LD34801428.las	NAD83 (National Spatial Reference System 2011)	1116	North American Vertical Datum 1988	5103
LD34801431.las	NAD83 (National Spatial Reference System 2011)	1116	North American Vertical Datum 1988	5103
LD34801434.las	NAD83 (National Spatial Reference System 2011)	1116	North American Vertical Datum 1988	5103
LD34801437.las	NAD83 (National Spatial Reference System 2011)	1116	North American Vertical Datum 1988	5103
LD34801440.las	NAD83 (National Spatial Reference System 2011)	1116	North American Vertical Datum 1988	5103
LD34801443.las	NAD83 (National Spatial Reference System 2011)	1116	North American Vertical Datum 1988	5103
LD34831254.las	NAD83 (National Spatial Reference System 2011)	1116	North American Vertical Datum 1988	5103
LD34831257.las	NAD83 (National Spatial Reference System 2011)	1116	North American Vertical Datum 1988	5103
LD34831260.las	NAD83 (National Spatial Reference System 2011)	1116	North American Vertical Datum 1988	5103
LD34831263.las	NAD83 (National Spatial Reference System 2011)	1116	North American Vertical Datum 1988	5103
LD34831266.las	NAD83 (National Spatial Reference System 2011)	1116	North American Vertical Datum 1988	5103
LD34831269.las	NAD83 (National Spatial Reference System 2011)	1116	North American Vertical Datum 1988	5103
LD34831272.las	NAD83 (National Spatial Reference System 2011)	1116	North American Vertical Datum 1988	5103
LD34831275.las	NAD83 (National Spatial Reference System 2011)	1116	North American Vertical Datum 1988	5103
LD34831278.las	NAD83 (National Spatial Reference System 2011)	1116	North American Vertical Datum 1988	5103
LD34831281.las	NAD83 (National Spatial Reference System 2011)	1116	North American Vertical Datum 1988	5103
LD34831284.las	NAD83 (National Spatial Reference System 2011)	1116	North American Vertical Datum 1988	5103
LD34831287.las	NAD83 (National Spatial Reference System 2011)	1116	North American Vertical Datum 1988	5103



*DPH-4 Report on Datums (Tiled Data) - continued*

File	Horizontal Datum	EPSG Code	Vertical Datum	EPSG Code
LD34831290.las	NAD83 (National Spatial Reference System 2011)	1116	North American Vertical Datum 1988	5103
LD34831293.las	NAD83 (National Spatial Reference System 2011)	1116	North American Vertical Datum 1988	5103
LD34831296.las	NAD83 (National Spatial Reference System 2011)	1116	North American Vertical Datum 1988	5103
LD34831299.las	NAD83 (National Spatial Reference System 2011)	1116	North American Vertical Datum 1988	5103
LD34831302.las	NAD83 (National Spatial Reference System 2011)	1116	North American Vertical Datum 1988	5103
LD34831305.las	NAD83 (National Spatial Reference System 2011)	1116	North American Vertical Datum 1988	5103
LD34831308.las	NAD83 (National Spatial Reference System 2011)	1116	North American Vertical Datum 1988	5103
LD34831311.las	NAD83 (National Spatial Reference System 2011)	1116	North American Vertical Datum 1988	5103
LD34831314.las	NAD83 (National Spatial Reference System 2011)	1116	North American Vertical Datum 1988	5103
LD34831317.las	NAD83 (National Spatial Reference System 2011)	1116	North American Vertical Datum 1988	5103
LD34831320.las	NAD83 (National Spatial Reference System 2011)	1116	North American Vertical Datum 1988	5103
LD34831323.las	NAD83 (National Spatial Reference System 2011)	1116	North American Vertical Datum 1988	5103
LD34831326.las	NAD83 (National Spatial Reference System 2011)	1116	North American Vertical Datum 1988	5103
LD34831329.las	NAD83 (National Spatial Reference System 2011)	1116	North American Vertical Datum 1988	5103
LD34831332.las	NAD83 (National Spatial Reference System 2011)	1116	North American Vertical Datum 1988	5103
LD34831335.las	NAD83 (National Spatial Reference System 2011)	1116	North American Vertical Datum 1988	5103
LD34831338.las	NAD83 (National Spatial Reference System 2011)	1116	North American Vertical Datum 1988	5103
LD34831341.las	NAD83 (National Spatial Reference System 2011)	1116	North American Vertical Datum 1988	5103
LD34831344.las	NAD83 (National Spatial Reference System 2011)	1116	North American Vertical Datum 1988	5103
LD34831347.las	NAD83 (National Spatial Reference System 2011)	1116	North American Vertical Datum 1988	5103
LD34831350.las	NAD83 (National Spatial Reference System 2011)	1116	North American Vertical Datum 1988	5103
LD34831353.las	NAD83 (National Spatial Reference System 2011)	1116	North American Vertical Datum 1988	5103
LD34831356.las	NAD83 (National Spatial Reference System 2011)	1116	North American Vertical Datum 1988	5103
LD34831359.las	NAD83 (National Spatial Reference System 2011)	1116	North American Vertical Datum 1988	5103
LD34831362.las	NAD83 (National Spatial Reference System 2011)	1116	North American Vertical Datum 1988	5103
LD34831365.las	NAD83 (National Spatial Reference System 2011)	1116	North American Vertical Datum 1988	5103
LD34831368.las	NAD83 (National Spatial Reference System 2011)	1116	North American Vertical Datum 1988	5103
LD34831371.las	NAD83 (National Spatial Reference System 2011)	1116	North American Vertical Datum 1988	5103
LD34831374.las	NAD83 (National Spatial Reference System 2011)	1116	North American Vertical Datum 1988	5103
LD34831377.las	NAD83 (National Spatial Reference System 2011)	1116	North American Vertical Datum 1988	5103
LD34831380.las	NAD83 (National Spatial Reference System 2011)	1116	North American Vertical Datum 1988	5103
LD34831383.las	NAD83 (National Spatial Reference System 2011)	1116	North American Vertical Datum 1988	5103
LD34831386.las	NAD83 (National Spatial Reference System 2011)	1116	North American Vertical Datum 1988	5103
LD34831389.las	NAD83 (National Spatial Reference System 2011)	1116	North American Vertical Datum 1988	5103

# DPH-4 Report on Datums (Tiled Data) - continued

File	Horizontal Datum	EPSG Code	Vertical Datum	EPSG Code
LD34831392.las	NAD83 (National Spatial Reference System 2011)	1116	North American Vertical Datum 1988	5103
LD34831395.las	NAD83 (National Spatial Reference System 2011)	1116	North American Vertical Datum 1988	5103
LD34831398.las	NAD83 (National Spatial Reference System 2011)	1116	North American Vertical Datum 1988	5103
LD34831401.las	NAD83 (National Spatial Reference System 2011)	1116	North American Vertical Datum 1988	5103
LD34831404.las	NAD83 (National Spatial Reference System 2011)	1116	North American Vertical Datum 1988	5103
LD34831407.las	NAD83 (National Spatial Reference System 2011)	1116	North American Vertical Datum 1988	5103
LD34831410.las	NAD83 (National Spatial Reference System 2011)	1116	North American Vertical Datum 1988	5103
LD34831413.las	NAD83 (National Spatial Reference System 2011)	1116	North American Vertical Datum 1988	5103
LD34831416.las	NAD83 (National Spatial Reference System 2011)	1116	North American Vertical Datum 1988	5103
LD34831419.las	NAD83 (National Spatial Reference System 2011)	1116	North American Vertical Datum 1988	5103
LD34831422.las	NAD83 (National Spatial Reference System 2011)	1116	North American Vertical Datum 1988	5103
LD34831425.las	NAD83 (National Spatial Reference System 2011)	1116	North American Vertical Datum 1988	5103
LD34831428.las	NAD83 (National Spatial Reference System 2011)	1116	North American Vertical Datum 1988	5103
LD34831431.las	NAD83 (National Spatial Reference System 2011)	1116	North American Vertical Datum 1988	5103
LD34831434.las	NAD83 (National Spatial Reference System 2011)	1116	North American Vertical Datum 1988	5103
LD34831437.las	NAD83 (National Spatial Reference System 2011)	1116	North American Vertical Datum 1988	5103
LD34831440.las	NAD83 (National Spatial Reference System 2011)	1116	North American Vertical Datum 1988	5103
LD34831443.las	NAD83 (National Spatial Reference System 2011)	1116	North American Vertical Datum 1988	5103
LD34861254.las	NAD83 (National Spatial Reference System 2011)	1116	North American Vertical Datum 1988	5103
LD34861257.las	NAD83 (National Spatial Reference System 2011)	1116	North American Vertical Datum 1988	5103
LD34861260.las	NAD83 (National Spatial Reference System 2011)	1116	North American Vertical Datum 1988	5103
LD34861263.las	NAD83 (National Spatial Reference System 2011)	1116	North American Vertical Datum 1988	5103
LD34861266.las	NAD83 (National Spatial Reference System 2011)	1116	North American Vertical Datum 1988	5103
LD34861269.las	NAD83 (National Spatial Reference System 2011)	1116	North American Vertical Datum 1988	5103
LD34861272.las	NAD83 (National Spatial Reference System 2011)	1116	North American Vertical Datum 1988	5103
LD34861275.las	NAD83 (National Spatial Reference System 2011)	1116	North American Vertical Datum 1988	5103
LD34861278.las	NAD83 (National Spatial Reference System 2011)	1116	North American Vertical Datum 1988	5103
LD34861281.las	NAD83 (National Spatial Reference System 2011)	1116	North American Vertical Datum 1988	5103
LD34861284.las	NAD83 (National Spatial Reference System 2011)	1116	North American Vertical Datum 1988	5103
LD34861287.las	NAD83 (National Spatial Reference System 2011)	1116	North American Vertical Datum 1988	5103
LD34861290.las	NAD83 (National Spatial Reference System 2011)	1116	North American Vertical Datum 1988	5103
LD34861293.las	NAD83 (National Spatial Reference System 2011)	1116	North American Vertical Datum 1988	5103
LD34861296.las	NAD83 (National Spatial Reference System 2011)	1116	North American Vertical Datum 1988	5103
LD34861299.las	NAD83 (National Spatial Reference System 2011)	1116	North American Vertical Datum 1988	5103

DPH-4 Report on Datums (Tiled Data) - continued

File	Horizontal Datum	EPSG Code	Vertical Datum	EPSG Code
LD34861302.las	NAD83 (National Spatial Reference System 2011)	1116	North American Vertical Datum 1988	5103
LD34861305.las	NAD83 (National Spatial Reference System 2011)	1116	North American Vertical Datum 1988	5103
LD34861308.las	NAD83 (National Spatial Reference System 2011)	1116	North American Vertical Datum 1988	5103
LD34861311.las	NAD83 (National Spatial Reference System 2011)	1116	North American Vertical Datum 1988	5103
LD34861314.las	NAD83 (National Spatial Reference System 2011)	1116	North American Vertical Datum 1988	5103
LD34861317.las	NAD83 (National Spatial Reference System 2011)	1116	North American Vertical Datum 1988	5103
LD34861320.las	NAD83 (National Spatial Reference System 2011)	1116	North American Vertical Datum 1988	5103
LD34861323.las	NAD83 (National Spatial Reference System 2011)	1116	North American Vertical Datum 1988	5103
LD34861326.las	NAD83 (National Spatial Reference System 2011)	1116	North American Vertical Datum 1988	5103
LD34861329.las	NAD83 (National Spatial Reference System 2011)	1116	North American Vertical Datum 1988	5103
LD34861332.las	NAD83 (National Spatial Reference System 2011)	1116	North American Vertical Datum 1988	5103
LD34861335.las	NAD83 (National Spatial Reference System 2011)	1116	North American Vertical Datum 1988	5103
LD34861338.las	NAD83 (National Spatial Reference System 2011)	1116	North American Vertical Datum 1988	5103
LD34861341.las	NAD83 (National Spatial Reference System 2011)	1116	North American Vertical Datum 1988	5103
LD34861344.las	NAD83 (National Spatial Reference System 2011)	1116	North American Vertical Datum 1988	5103
LD34861347.las	NAD83 (National Spatial Reference System 2011)	1116	North American Vertical Datum 1988	5103
LD34861350.las	NAD83 (National Spatial Reference System 2011)	1116	North American Vertical Datum 1988	5103
LD34861353.las	NAD83 (National Spatial Reference System 2011)	1116	North American Vertical Datum 1988	5103
LD34861356.las	NAD83 (National Spatial Reference System 2011)	1116	North American Vertical Datum 1988	5103
LD34861359.las	NAD83 (National Spatial Reference System 2011)	1116	North American Vertical Datum 1988	5103
LD34861362.las	NAD83 (National Spatial Reference System 2011)	1116	North American Vertical Datum 1988	5103
LD34861365.las	NAD83 (National Spatial Reference System 2011)	1116	North American Vertical Datum 1988	5103
LD34861368.las	NAD83 (National Spatial Reference System 2011)	1116	North American Vertical Datum 1988	5103
LD34861371.las	NAD83 (National Spatial Reference System 2011)	1116	North American Vertical Datum 1988	5103
LD34861374.las	NAD83 (National Spatial Reference System 2011)	1116	North American Vertical Datum 1988	5103
LD34861377.las	NAD83 (National Spatial Reference System 2011)	1116	North American Vertical Datum 1988	5103
LD34861380.las	NAD83 (National Spatial Reference System 2011)	1116	North American Vertical Datum 1988	5103
LD34861383.las	NAD83 (National Spatial Reference System 2011)	1116	North American Vertical Datum 1988	5103
LD34861386.las	NAD83 (National Spatial Reference System 2011)	1116	North American Vertical Datum 1988	5103
LD34861389.las	NAD83 (National Spatial Reference System 2011)	1116	North American Vertical Datum 1988	5103
LD34861392.las	NAD83 (National Spatial Reference System 2011)	1116	North American Vertical Datum 1988	5103
LD34861395.las	NAD83 (National Spatial Reference System 2011)	1116	North American Vertical Datum 1988	5103
LD34861398.las	NAD83 (National Spatial Reference System 2011)	1116	North American Vertical Datum 1988	5103
LD34861401.las	NAD83 (National Spatial Reference System 2011)	1116	North American Vertical Datum 1988	5103

# DPH-4 Report on Datums (Tiled Data) - continued

File	Horizontal Datum	EPSG Code	Vertical Datum	EPSG Code
LD34861404.las	NAD83 (National Spatial Reference System 2011)	1116	North American Vertical Datum 1988	5103
LD34861407.las	NAD83 (National Spatial Reference System 2011)	1116	North American Vertical Datum 1988	5103
LD34861410.las	NAD83 (National Spatial Reference System 2011)	1116	North American Vertical Datum 1988	5103
LD34861413.las	NAD83 (National Spatial Reference System 2011)	1116	North American Vertical Datum 1988	5103
LD34861416.las	NAD83 (National Spatial Reference System 2011)	1116	North American Vertical Datum 1988	5103
LD34861419.las	NAD83 (National Spatial Reference System 2011)	1116	North American Vertical Datum 1988	5103
LD34861422.las	NAD83 (National Spatial Reference System 2011)	1116	North American Vertical Datum 1988	5103
LD34861425.las	NAD83 (National Spatial Reference System 2011)	1116	North American Vertical Datum 1988	5103
LD34861428.las	NAD83 (National Spatial Reference System 2011)	1116	North American Vertical Datum 1988	5103
LD34861431.las	NAD83 (National Spatial Reference System 2011)	1116	North American Vertical Datum 1988	5103
LD34861434.las	NAD83 (National Spatial Reference System 2011)	1116	North American Vertical Datum 1988	5103
LD34861437.las	NAD83 (National Spatial Reference System 2011)	1116	North American Vertical Datum 1988	5103
LD34861440.las	NAD83 (National Spatial Reference System 2011)	1116	North American Vertical Datum 1988	5103
LD34861443.las	NAD83 (National Spatial Reference System 2011)	1116	North American Vertical Datum 1988	5103
LD34891254.las	NAD83 (National Spatial Reference System 2011)	1116	North American Vertical Datum 1988	5103
LD34891257.las	NAD83 (National Spatial Reference System 2011)	1116	North American Vertical Datum 1988	5103
LD34891260.las	NAD83 (National Spatial Reference System 2011)	1116	North American Vertical Datum 1988	5103
LD34891263.las	NAD83 (National Spatial Reference System 2011)	1116	North American Vertical Datum 1988	5103
LD34891266.las	NAD83 (National Spatial Reference System 2011)	1116	North American Vertical Datum 1988	5103
LD34891269.las	NAD83 (National Spatial Reference System 2011)	1116	North American Vertical Datum 1988	5103
LD34891272.las	NAD83 (National Spatial Reference System 2011)	1116	North American Vertical Datum 1988	5103
LD34891275.las	NAD83 (National Spatial Reference System 2011)	1116	North American Vertical Datum 1988	5103
LD34891278.las	NAD83 (National Spatial Reference System 2011)	1116	North American Vertical Datum 1988	5103
LD34891281.las	NAD83 (National Spatial Reference System 2011)	1116	North American Vertical Datum 1988	5103
LD34891284.las	NAD83 (National Spatial Reference System 2011)	1116	North American Vertical Datum 1988	5103
LD34891287.las	NAD83 (National Spatial Reference System 2011)	1116	North American Vertical Datum 1988	5103
LD34891290.las	NAD83 (National Spatial Reference System 2011)	1116	North American Vertical Datum 1988	5103
LD34891293.las	NAD83 (National Spatial Reference System 2011)	1116	North American Vertical Datum 1988	5103
LD34891296.las	NAD83 (National Spatial Reference System 2011)	1116	North American Vertical Datum 1988	5103
LD34891299.las	NAD83 (National Spatial Reference System 2011)	1116	North American Vertical Datum 1988	5103
LD34891302.las	NAD83 (National Spatial Reference System 2011)	1116	North American Vertical Datum 1988	5103
LD34891305.las	NAD83 (National Spatial Reference System 2011)	1116	North American Vertical Datum 1988	5103
LD34891308.las	NAD83 (National Spatial Reference System 2011)	1116	North American Vertical Datum 1988	5103
LD34891311.las	NAD83 (National Spatial Reference System 2011)	1116	North American Vertical Datum 1988	5103

# DPH-4 Report on Datums (Tiled Data) - continued

File	Horizontal Datum	EPSG Code	Vertical Datum	EPSG Code
LD34891314.las	NAD83 (National Spatial Reference System 2011)	1116	North American Vertical Datum 1988	5103
LD34891317.las	NAD83 (National Spatial Reference System 2011)	1116	North American Vertical Datum 1988	5103
LD34891320.las	NAD83 (National Spatial Reference System 2011)	1116	North American Vertical Datum 1988	5103
LD34891323.las	NAD83 (National Spatial Reference System 2011)	1116	North American Vertical Datum 1988	5103
LD34891326.las	NAD83 (National Spatial Reference System 2011)	1116	North American Vertical Datum 1988	5103
LD34891329.las	NAD83 (National Spatial Reference System 2011)	1116	North American Vertical Datum 1988	5103
LD34891332.las	NAD83 (National Spatial Reference System 2011)	1116	North American Vertical Datum 1988	5103
LD34891335.las	NAD83 (National Spatial Reference System 2011)	1116	North American Vertical Datum 1988	5103
LD34891338.las	NAD83 (National Spatial Reference System 2011)	1116	North American Vertical Datum 1988	5103
LD34891341.las	NAD83 (National Spatial Reference System 2011)	1116	North American Vertical Datum 1988	5103
LD34891344.las	NAD83 (National Spatial Reference System 2011)	1116	North American Vertical Datum 1988	5103
LD34891347.las	NAD83 (National Spatial Reference System 2011)	1116	North American Vertical Datum 1988	5103
LD34891350.las	NAD83 (National Spatial Reference System 2011)	1116	North American Vertical Datum 1988	5103
LD34891353.las	NAD83 (National Spatial Reference System 2011)	1116	North American Vertical Datum 1988	5103
LD34891356.las	NAD83 (National Spatial Reference System 2011)	1116	North American Vertical Datum 1988	5103
LD34891359.las	NAD83 (National Spatial Reference System 2011)	1116	North American Vertical Datum 1988	5103
LD34891362.las	NAD83 (National Spatial Reference System 2011)	1116	North American Vertical Datum 1988	5103
LD34891365.las	NAD83 (National Spatial Reference System 2011)	1116	North American Vertical Datum 1988	5103
LD34891368.las	NAD83 (National Spatial Reference System 2011)	1116	North American Vertical Datum 1988	5103
LD34891371.las	NAD83 (National Spatial Reference System 2011)	1116	North American Vertical Datum 1988	5103
LD34891374.las	NAD83 (National Spatial Reference System 2011)	1116	North American Vertical Datum 1988	5103
LD34891377.las	NAD83 (National Spatial Reference System 2011)	1116	North American Vertical Datum 1988	5103
LD34891380.las	NAD83 (National Spatial Reference System 2011)	1116	North American Vertical Datum 1988	5103
LD34891383.las	NAD83 (National Spatial Reference System 2011)	1116	North American Vertical Datum 1988	5103
LD34891386.las	NAD83 (National Spatial Reference System 2011)	1116	North American Vertical Datum 1988	5103
LD34891389.las	NAD83 (National Spatial Reference System 2011)	1116	North American Vertical Datum 1988	5103
LD34891392.las	NAD83 (National Spatial Reference System 2011)	1116	North American Vertical Datum 1988	5103
LD34891395.las	NAD83 (National Spatial Reference System 2011)	1116	North American Vertical Datum 1988	5103
LD34891398.las	NAD83 (National Spatial Reference System 2011)	1116	North American Vertical Datum 1988	5103
LD34891401.las	NAD83 (National Spatial Reference System 2011)	1116	North American Vertical Datum 1988	5103
LD34891404.las	NAD83 (National Spatial Reference System 2011)	1116	North American Vertical Datum 1988	5103
LD34891407.las	NAD83 (National Spatial Reference System 2011)	1116	North American Vertical Datum 1988	5103
LD34891410.las	NAD83 (National Spatial Reference System 2011)	1116	North American Vertical Datum 1988	5103
LD34891413.las	NAD83 (National Spatial Reference System 2011)	1116	North American Vertical Datum 1988	5103

# DPH-4 Report on Datums (Tiled Data) - continued

File	Horizontal Datum	EPSG Code	Vertical Datum	EPSG Code
LD34891416.las	NAD83 (National Spatial Reference System 2011)	1116	North American Vertical Datum 1988	5103
LD34891419.las	NAD83 (National Spatial Reference System 2011)	1116	North American Vertical Datum 1988	5103
LD34891422.las	NAD83 (National Spatial Reference System 2011)	1116	North American Vertical Datum 1988	5103
LD34891425.las	NAD83 (National Spatial Reference System 2011)	1116	North American Vertical Datum 1988	5103
LD34891428.las	NAD83 (National Spatial Reference System 2011)	1116	North American Vertical Datum 1988	5103
LD34891431.las	NAD83 (National Spatial Reference System 2011)	1116	North American Vertical Datum 1988	5103
LD34891434.las	NAD83 (National Spatial Reference System 2011)	1116	North American Vertical Datum 1988	5103
LD34891437.las	NAD83 (National Spatial Reference System 2011)	1116	North American Vertical Datum 1988	5103
LD34891440.las	NAD83 (National Spatial Reference System 2011)	1116	North American Vertical Datum 1988	5103
LD34891443.las	NAD83 (National Spatial Reference System 2011)	1116	North American Vertical Datum 1988	5103
LD34921254.las	NAD83 (National Spatial Reference System 2011)	1116	North American Vertical Datum 1988	5103
LD34921257.las	NAD83 (National Spatial Reference System 2011)	1116	North American Vertical Datum 1988	5103
LD34921260.las	NAD83 (National Spatial Reference System 2011)	1116	North American Vertical Datum 1988	5103
LD34921263.las	NAD83 (National Spatial Reference System 2011)	1116	North American Vertical Datum 1988	5103
LD34921266.las	NAD83 (National Spatial Reference System 2011)	1116	North American Vertical Datum 1988	5103
LD34921269.las	NAD83 (National Spatial Reference System 2011)	1116	North American Vertical Datum 1988	5103
LD34921272.las	NAD83 (National Spatial Reference System 2011)	1116	North American Vertical Datum 1988	5103
LD34921275.las	NAD83 (National Spatial Reference System 2011)	1116	North American Vertical Datum 1988	5103
LD34921278.las	NAD83 (National Spatial Reference System 2011)	1116	North American Vertical Datum 1988	5103
LD34921281.las	NAD83 (National Spatial Reference System 2011)	1116	North American Vertical Datum 1988	5103
LD34921284.las	NAD83 (National Spatial Reference System 2011)	1116	North American Vertical Datum 1988	5103
LD34921287.las	NAD83 (National Spatial Reference System 2011)	1116	North American Vertical Datum 1988	5103
LD34921290.las	NAD83 (National Spatial Reference System 2011)	1116	North American Vertical Datum 1988	5103
LD34921293.las	NAD83 (National Spatial Reference System 2011)	1116	North American Vertical Datum 1988	5103
LD34921296.las	NAD83 (National Spatial Reference System 2011)	1116	North American Vertical Datum 1988	5103
LD34921299.las	NAD83 (National Spatial Reference System 2011)	1116	North American Vertical Datum 1988	5103
LD34921302.las	NAD83 (National Spatial Reference System 2011)	1116	North American Vertical Datum 1988	5103
LD34921305.las	NAD83 (National Spatial Reference System 2011)	1116	North American Vertical Datum 1988	5103
LD34921308.las	NAD83 (National Spatial Reference System 2011)	1116	North American Vertical Datum 1988	5103
LD34921311.las	NAD83 (National Spatial Reference System 2011)	1116	North American Vertical Datum 1988	5103
LD34921314.las	NAD83 (National Spatial Reference System 2011)	1116	North American Vertical Datum 1988	5103
LD34921317.las	NAD83 (National Spatial Reference System 2011)	1116	North American Vertical Datum 1988	5103
LD34921320.las	NAD83 (National Spatial Reference System 2011)	1116	North American Vertical Datum 1988	5103
LD34921323.las	NAD83 (National Spatial Reference System 2011)	1116	North American Vertical Datum 1988	5103

# DPH-4 Report on Datums (Tiled Data) - continued

File	Horizontal Datum	EPSG Code	Vertical Datum	EPSG Code
LD34921326.las	NAD83 (National Spatial Reference System 2011)	1116	North American Vertical Datum 1988	5103
LD34921329.las	NAD83 (National Spatial Reference System 2011)	1116	North American Vertical Datum 1988	5103
LD34921332.las	NAD83 (National Spatial Reference System 2011)	1116	North American Vertical Datum 1988	5103
LD34921335.las	NAD83 (National Spatial Reference System 2011)	1116	North American Vertical Datum 1988	5103
LD34921338.las	NAD83 (National Spatial Reference System 2011)	1116	North American Vertical Datum 1988	5103
LD34921341.las	NAD83 (National Spatial Reference System 2011)	1116	North American Vertical Datum 1988	5103
LD34921344.las	NAD83 (National Spatial Reference System 2011)	1116	North American Vertical Datum 1988	5103
LD34921347.las	NAD83 (National Spatial Reference System 2011)	1116	North American Vertical Datum 1988	5103
LD34921350.las	NAD83 (National Spatial Reference System 2011)	1116	North American Vertical Datum 1988	5103
LD34921353.las	NAD83 (National Spatial Reference System 2011)	1116	North American Vertical Datum 1988	5103
LD34921356.las	NAD83 (National Spatial Reference System 2011)	1116	North American Vertical Datum 1988	5103
LD34921359.las	NAD83 (National Spatial Reference System 2011)	1116	North American Vertical Datum 1988	5103
LD34921362.las	NAD83 (National Spatial Reference System 2011)	1116	North American Vertical Datum 1988	5103
LD34921365.las	NAD83 (National Spatial Reference System 2011)	1116	North American Vertical Datum 1988	5103
LD34921368.las	NAD83 (National Spatial Reference System 2011)	1116	North American Vertical Datum 1988	5103
LD34921371.las	NAD83 (National Spatial Reference System 2011)	1116	North American Vertical Datum 1988	5103
LD34921374.las	NAD83 (National Spatial Reference System 2011)	1116	North American Vertical Datum 1988	5103
LD34921377.las	NAD83 (National Spatial Reference System 2011)	1116	North American Vertical Datum 1988	5103
LD34921380.las	NAD83 (National Spatial Reference System 2011)	1116	North American Vertical Datum 1988	5103
LD34921383.las	NAD83 (National Spatial Reference System 2011)	1116	North American Vertical Datum 1988	5103
LD34921386.las	NAD83 (National Spatial Reference System 2011)	1116	North American Vertical Datum 1988	5103
LD34921389.las	NAD83 (National Spatial Reference System 2011)	1116	North American Vertical Datum 1988	5103
LD34921392.las	NAD83 (National Spatial Reference System 2011)	1116	North American Vertical Datum 1988	5103
LD34921395.las	NAD83 (National Spatial Reference System 2011)	1116	North American Vertical Datum 1988	5103
LD34921398.las	NAD83 (National Spatial Reference System 2011)	1116	North American Vertical Datum 1988	5103
LD34921401.las	NAD83 (National Spatial Reference System 2011)	1116	North American Vertical Datum 1988	5103
LD34921404.las	NAD83 (National Spatial Reference System 2011)	1116	North American Vertical Datum 1988	5103
LD34921407.las	NAD83 (National Spatial Reference System 2011)	1116	North American Vertical Datum 1988	5103
LD34921410.las	NAD83 (National Spatial Reference System 2011)	1116	North American Vertical Datum 1988	5103
LD34921413.las	NAD83 (National Spatial Reference System 2011)	1116	North American Vertical Datum 1988	5103
LD34921416.las	NAD83 (National Spatial Reference System 2011)	1116	North American Vertical Datum 1988	5103
LD34921419.las	NAD83 (National Spatial Reference System 2011)	1116	North American Vertical Datum 1988	5103
LD34921422.las	NAD83 (National Spatial Reference System 2011)	1116	North American Vertical Datum 1988	5103
LD34921425.las	NAD83 (National Spatial Reference System 2011)	1116	North American Vertical Datum 1988	5103

# DPH-4 Report on Datums (Tiled Data) - continued

File	Horizontal Datum	EPSG Code	Vertical Datum	EPSG Code
LD34921428.las	NAD83 (National Spatial Reference System 2011)	1116	North American Vertical Datum 1988	5103
LD34921431.las	NAD83 (National Spatial Reference System 2011)	1116	North American Vertical Datum 1988	5103
LD34921434.las	NAD83 (National Spatial Reference System 2011)	1116	North American Vertical Datum 1988	5103
LD34921437.las	NAD83 (National Spatial Reference System 2011)	1116	North American Vertical Datum 1988	5103
LD34921440.las	NAD83 (National Spatial Reference System 2011)	1116	North American Vertical Datum 1988	5103
LD34921443.las	NAD83 (National Spatial Reference System 2011)	1116	North American Vertical Datum 1988	5103
LD34951254.las	NAD83 (National Spatial Reference System 2011)	1116	North American Vertical Datum 1988	5103
LD34951257.las	NAD83 (National Spatial Reference System 2011)	1116	North American Vertical Datum 1988	5103
LD34951260.las	NAD83 (National Spatial Reference System 2011)	1116	North American Vertical Datum 1988	5103
LD34951263.las	NAD83 (National Spatial Reference System 2011)	1116	North American Vertical Datum 1988	5103
LD34951266.las	NAD83 (National Spatial Reference System 2011)	1116	North American Vertical Datum 1988	5103
LD34951269.las	NAD83 (National Spatial Reference System 2011)	1116	North American Vertical Datum 1988	5103
LD34951272.las	NAD83 (National Spatial Reference System 2011)	1116	North American Vertical Datum 1988	5103
LD34951275.las	NAD83 (National Spatial Reference System 2011)	1116	North American Vertical Datum 1988	5103
LD34951278.las	NAD83 (National Spatial Reference System 2011)	1116	North American Vertical Datum 1988	5103
LD34951281.las	NAD83 (National Spatial Reference System 2011)	1116	North American Vertical Datum 1988	5103
LD34951284.las	NAD83 (National Spatial Reference System 2011)	1116	North American Vertical Datum 1988	5103
LD34951287.las	NAD83 (National Spatial Reference System 2011)	1116	North American Vertical Datum 1988	5103
LD34951290.las	NAD83 (National Spatial Reference System 2011)	1116	North American Vertical Datum 1988	5103
LD34951293.las	NAD83 (National Spatial Reference System 2011)	1116	North American Vertical Datum 1988	5103
LD34951296.las	NAD83 (National Spatial Reference System 2011)	1116	North American Vertical Datum 1988	5103
LD34951299.las	NAD83 (National Spatial Reference System 2011)	1116	North American Vertical Datum 1988	5103
LD34951302.las	NAD83 (National Spatial Reference System 2011)	1116	North American Vertical Datum 1988	5103
LD34951305.las	NAD83 (National Spatial Reference System 2011)	1116	North American Vertical Datum 1988	5103
LD34951308.las	NAD83 (National Spatial Reference System 2011)	1116	North American Vertical Datum 1988	5103
LD34951311.las	NAD83 (National Spatial Reference System 2011)	1116	North American Vertical Datum 1988	5103
LD34951314.las	NAD83 (National Spatial Reference System 2011)	1116	North American Vertical Datum 1988	5103
LD34951317.las	NAD83 (National Spatial Reference System 2011)	1116	North American Vertical Datum 1988	5103
LD34951320.las	NAD83 (National Spatial Reference System 2011)	1116	North American Vertical Datum 1988	5103
LD34951323.las	NAD83 (National Spatial Reference System 2011)	1116	North American Vertical Datum 1988	5103
LD34951326.las	NAD83 (National Spatial Reference System 2011)	1116	North American Vertical Datum 1988	5103
LD34951329.las	NAD83 (National Spatial Reference System 2011)	1116	North American Vertical Datum 1988	5103
LD34951332.las	NAD83 (National Spatial Reference System 2011)	1116	North American Vertical Datum 1988	5103
LD34951335.las	NAD83 (National Spatial Reference System 2011)	1116	North American Vertical Datum 1988	5103



# DPH-4 Report on Datums (Tiled Data) - continued

File	Horizontal Datum	EPSG Code	Vertical Datum	EPSG Code
LD34951338.las	NAD83 (National Spatial Reference System 2011)	1116	North American Vertical Datum 1988	5103
LD34951341.las	NAD83 (National Spatial Reference System 2011)	1116	North American Vertical Datum 1988	5103
LD34951344.las	NAD83 (National Spatial Reference System 2011)	1116	North American Vertical Datum 1988	5103
LD34951347.las	NAD83 (National Spatial Reference System 2011)	1116	North American Vertical Datum 1988	5103
LD34951350.las	NAD83 (National Spatial Reference System 2011)	1116	North American Vertical Datum 1988	5103
LD34951353.las	NAD83 (National Spatial Reference System 2011)	1116	North American Vertical Datum 1988	5103
LD34951356.las	NAD83 (National Spatial Reference System 2011)	1116	North American Vertical Datum 1988	5103
LD34951359.las	NAD83 (National Spatial Reference System 2011)	1116	North American Vertical Datum 1988	5103
LD34951362.las	NAD83 (National Spatial Reference System 2011)	1116	North American Vertical Datum 1988	5103
LD34951365.las	NAD83 (National Spatial Reference System 2011)	1116	North American Vertical Datum 1988	5103
LD34951368.las	NAD83 (National Spatial Reference System 2011)	1116	North American Vertical Datum 1988	5103
LD34951371.las	NAD83 (National Spatial Reference System 2011)	1116	North American Vertical Datum 1988	5103
LD34951374.las	NAD83 (National Spatial Reference System 2011)	1116	North American Vertical Datum 1988	5103
LD34951377.las	NAD83 (National Spatial Reference System 2011)	1116	North American Vertical Datum 1988	5103
LD34951380.las	NAD83 (National Spatial Reference System 2011)	1116	North American Vertical Datum 1988	5103
LD34951383.las	NAD83 (National Spatial Reference System 2011)	1116	North American Vertical Datum 1988	5103
LD34951386.las	NAD83 (National Spatial Reference System 2011)	1116	North American Vertical Datum 1988	5103
LD34951389.las	NAD83 (National Spatial Reference System 2011)	1116	North American Vertical Datum 1988	5103
LD34951392.las	NAD83 (National Spatial Reference System 2011)	1116	North American Vertical Datum 1988	5103
LD34951395.las	NAD83 (National Spatial Reference System 2011)	1116	North American Vertical Datum 1988	5103
LD34951398.las	NAD83 (National Spatial Reference System 2011)	1116	North American Vertical Datum 1988	5103
LD34951401.las	NAD83 (National Spatial Reference System 2011)	1116	North American Vertical Datum 1988	5103
LD34951404.las	NAD83 (National Spatial Reference System 2011)	1116	North American Vertical Datum 1988	5103
LD34951407.las	NAD83 (National Spatial Reference System 2011)	1116	North American Vertical Datum 1988	5103
LD34951410.las	NAD83 (National Spatial Reference System 2011)	1116	North American Vertical Datum 1988	5103
LD34951413.las	NAD83 (National Spatial Reference System 2011)	1116	North American Vertical Datum 1988	5103
LD34951416.las	NAD83 (National Spatial Reference System 2011)	1116	North American Vertical Datum 1988	5103
LD34951419.las	NAD83 (National Spatial Reference System 2011)	1116	North American Vertical Datum 1988	5103
LD34951422.las	NAD83 (National Spatial Reference System 2011)	1116	North American Vertical Datum 1988	5103
LD34951425.las	NAD83 (National Spatial Reference System 2011)	1116	North American Vertical Datum 1988	5103
LD34951428.las	NAD83 (National Spatial Reference System 2011)	1116	North American Vertical Datum 1988	5103
LD34951431.las	NAD83 (National Spatial Reference System 2011)	1116	North American Vertical Datum 1988	5103
LD34951434.las	NAD83 (National Spatial Reference System 2011)	1116	North American Vertical Datum 1988	5103
LD34951437.las	NAD83 (National Spatial Reference System 2011)	1116	North American Vertical Datum 1988	5103

## *DPH-4 Report on Datums (Tiled Data) - continued*

File	Horizontal Datum	EPSG Code	Vertical Datum	EPSG Code
LD34951440.las	NAD83 (National Spatial Reference System 2011)	1116	North American Vertical Datum 1988	5103
LD34951443.las	NAD83 (National Spatial Reference System 2011)	1116	North American Vertical Datum 1988	5103
LD34981254.las	NAD83 (National Spatial Reference System 2011)	1116	North American Vertical Datum 1988	5103
LD34981257.las	NAD83 (National Spatial Reference System 2011)	1116	North American Vertical Datum 1988	5103
LD34981260.las	NAD83 (National Spatial Reference System 2011)	1116	North American Vertical Datum 1988	5103
LD34981263.las	NAD83 (National Spatial Reference System 2011)	1116	North American Vertical Datum 1988	5103
LD34981266.las	NAD83 (National Spatial Reference System 2011)	1116	North American Vertical Datum 1988	5103
LD34981269.las	NAD83 (National Spatial Reference System 2011)	1116	North American Vertical Datum 1988	5103
LD34981272.las	NAD83 (National Spatial Reference System 2011)	1116	North American Vertical Datum 1988	5103
LD34981275.las	NAD83 (National Spatial Reference System 2011)	1116	North American Vertical Datum 1988	5103
LD34981278.las	NAD83 (National Spatial Reference System 2011)	1116	North American Vertical Datum 1988	5103
LD34981281.las	NAD83 (National Spatial Reference System 2011)	1116	North American Vertical Datum 1988	5103
LD34981284.las	NAD83 (National Spatial Reference System 2011)	1116	North American Vertical Datum 1988	5103
LD34981287.las	NAD83 (National Spatial Reference System 2011)	1116	North American Vertical Datum 1988	5103
LD34981290.las	NAD83 (National Spatial Reference System 2011)	1116	North American Vertical Datum 1988	5103
LD34981293.las	NAD83 (National Spatial Reference System 2011)	1116	North American Vertical Datum 1988	5103
LD34981296.las	NAD83 (National Spatial Reference System 2011)	1116	North American Vertical Datum 1988	5103
LD34981299.las	NAD83 (National Spatial Reference System 2011)	1116	North American Vertical Datum 1988	5103
LD34981302.las	NAD83 (National Spatial Reference System 2011)	1116	North American Vertical Datum 1988	5103
LD34981305.las	NAD83 (National Spatial Reference System 2011)	1116	North American Vertical Datum 1988	5103
LD34981308.las	NAD83 (National Spatial Reference System 2011)	1116	North American Vertical Datum 1988	5103
LD34981311.las	NAD83 (National Spatial Reference System 2011)	1116	North American Vertical Datum 1988	5103
LD34981314.las	NAD83 (National Spatial Reference System 2011)	1116	North American Vertical Datum 1988	5103
LD34981317.las	NAD83 (National Spatial Reference System 2011)	1116	North American Vertical Datum 1988	5103
LD34981320.las	NAD83 (National Spatial Reference System 2011)	1116	North American Vertical Datum 1988	5103
LD34981323.las	NAD83 (National Spatial Reference System 2011)	1116	North American Vertical Datum 1988	5103
LD34981326.las	NAD83 (National Spatial Reference System 2011)	1116	North American Vertical Datum 1988	5103
LD34981329.las	NAD83 (National Spatial Reference System 2011)	1116	North American Vertical Datum 1988	5103
LD34981332.las	NAD83 (National Spatial Reference System 2011)	1116	North American Vertical Datum 1988	5103
LD34981335.las	NAD83 (National Spatial Reference System 2011)	1116	North American Vertical Datum 1988	5103
LD34981338.las	NAD83 (National Spatial Reference System 2011)	1116	North American Vertical Datum 1988	5103
LD34981341.las	NAD83 (National Spatial Reference System 2011)	1116	North American Vertical Datum 1988	5103
LD34981344.las	NAD83 (National Spatial Reference System 2011)	1116	North American Vertical Datum 1988	5103
LD34981347.las	NAD83 (National Spatial Reference System 2011)	1116	North American Vertical Datum 1988	5103

# DPH-4 Report on Datums (Tiled Data) - continued

File	Horizontal Datum	EPSG Code	Vertical Datum	EPSG Code
LD34981350.las	NAD83 (National Spatial Reference System 2011)	1116	North American Vertical Datum 1988	5103
LD34981353.las	NAD83 (National Spatial Reference System 2011)	1116	North American Vertical Datum 1988	5103
LD34981356.las	NAD83 (National Spatial Reference System 2011)	1116	North American Vertical Datum 1988	5103
LD34981359.las	NAD83 (National Spatial Reference System 2011)	1116	North American Vertical Datum 1988	5103
LD34981362.las	NAD83 (National Spatial Reference System 2011)	1116	North American Vertical Datum 1988	5103
LD34981365.las	NAD83 (National Spatial Reference System 2011)	1116	North American Vertical Datum 1988	5103
LD34981368.las	NAD83 (National Spatial Reference System 2011)	1116	North American Vertical Datum 1988	5103
LD34981371.las	NAD83 (National Spatial Reference System 2011)	1116	North American Vertical Datum 1988	5103
LD34981374.las	NAD83 (National Spatial Reference System 2011)	1116	North American Vertical Datum 1988	5103
LD34981377.las	NAD83 (National Spatial Reference System 2011)	1116	North American Vertical Datum 1988	5103
LD34981380.las	NAD83 (National Spatial Reference System 2011)	1116	North American Vertical Datum 1988	5103
LD34981383.las	NAD83 (National Spatial Reference System 2011)	1116	North American Vertical Datum 1988	5103
LD34981386.las	NAD83 (National Spatial Reference System 2011)	1116	North American Vertical Datum 1988	5103
LD34981389.las	NAD83 (National Spatial Reference System 2011)	1116	North American Vertical Datum 1988	5103
LD34981392.las	NAD83 (National Spatial Reference System 2011)	1116	North American Vertical Datum 1988	5103
LD34981395.las	NAD83 (National Spatial Reference System 2011)	1116	North American Vertical Datum 1988	5103
LD34981398.las	NAD83 (National Spatial Reference System 2011)	1116	North American Vertical Datum 1988	5103
LD34981401.las	NAD83 (National Spatial Reference System 2011)	1116	North American Vertical Datum 1988	5103
LD34981404.las	NAD83 (National Spatial Reference System 2011)	1116	North American Vertical Datum 1988	5103
LD34981407.las	NAD83 (National Spatial Reference System 2011)	1116	North American Vertical Datum 1988	5103
LD34981410.las	NAD83 (National Spatial Reference System 2011)	1116	North American Vertical Datum 1988	5103
LD34981413.las	NAD83 (National Spatial Reference System 2011)	1116	North American Vertical Datum 1988	5103
LD34981416.las	NAD83 (National Spatial Reference System 2011)	1116	North American Vertical Datum 1988	5103
LD34981419.las	NAD83 (National Spatial Reference System 2011)	1116	North American Vertical Datum 1988	5103
LD34981422.las	NAD83 (National Spatial Reference System 2011)	1116	North American Vertical Datum 1988	5103
LD34981425.las	NAD83 (National Spatial Reference System 2011)	1116	North American Vertical Datum 1988	5103
LD34981428.las	NAD83 (National Spatial Reference System 2011)	1116	North American Vertical Datum 1988	5103
LD34981431.las	NAD83 (National Spatial Reference System 2011)	1116	North American Vertical Datum 1988	5103
LD34981434.las	NAD83 (National Spatial Reference System 2011)	1116	North American Vertical Datum 1988	5103
LD34981437.las	NAD83 (National Spatial Reference System 2011)	1116	North American Vertical Datum 1988	5103
LD34981440.las	NAD83 (National Spatial Reference System 2011)	1116	North American Vertical Datum 1988	5103
LD34981443.las	NAD83 (National Spatial Reference System 2011)	1116	North American Vertical Datum 1988	5103
LD35011254.las	NAD83 (National Spatial Reference System 2011)	1116	North American Vertical Datum 1988	5103
LD35011257.las	NAD83 (National Spatial Reference System 2011)	1116	North American Vertical Datum 1988	5103

# DPH-4 Report on Datums (Tiled Data) - continued

File	Horizontal Datum	EPSG Code	Vertical Datum	EPSG Code
LD35011260.las	NAD83 (National Spatial Reference System 2011)	1116	North American Vertical Datum 1988	5103
LD35011263.las	NAD83 (National Spatial Reference System 2011)	1116	North American Vertical Datum 1988	5103
LD35011266.las	NAD83 (National Spatial Reference System 2011)	1116	North American Vertical Datum 1988	5103
LD35011269.las	NAD83 (National Spatial Reference System 2011)	1116	North American Vertical Datum 1988	5103
LD35011272.las	NAD83 (National Spatial Reference System 2011)	1116	North American Vertical Datum 1988	5103
LD35011275.las	NAD83 (National Spatial Reference System 2011)	1116	North American Vertical Datum 1988	5103
LD35011278.las	NAD83 (National Spatial Reference System 2011)	1116	North American Vertical Datum 1988	5103
LD35011281.las	NAD83 (National Spatial Reference System 2011)	1116	North American Vertical Datum 1988	5103
LD35011284.las	NAD83 (National Spatial Reference System 2011)	1116	North American Vertical Datum 1988	5103
LD35011287.las	NAD83 (National Spatial Reference System 2011)	1116	North American Vertical Datum 1988	5103
LD35011290.las	NAD83 (National Spatial Reference System 2011)	1116	North American Vertical Datum 1988	5103
LD35011293.las	NAD83 (National Spatial Reference System 2011)	1116	North American Vertical Datum 1988	5103
LD35011296.las	NAD83 (National Spatial Reference System 2011)	1116	North American Vertical Datum 1988	5103
LD35011299.las	NAD83 (National Spatial Reference System 2011)	1116	North American Vertical Datum 1988	5103
LD35011302.las	NAD83 (National Spatial Reference System 2011)	1116	North American Vertical Datum 1988	5103
LD35011305.las	NAD83 (National Spatial Reference System 2011)	1116	North American Vertical Datum 1988	5103
LD35011308.las	NAD83 (National Spatial Reference System 2011)	1116	North American Vertical Datum 1988	5103
LD35011311.las	NAD83 (National Spatial Reference System 2011)	1116	North American Vertical Datum 1988	5103
LD35011314.las	NAD83 (National Spatial Reference System 2011)	1116	North American Vertical Datum 1988	5103
LD35011317.las	NAD83 (National Spatial Reference System 2011)	1116	North American Vertical Datum 1988	5103
LD35011320.las	NAD83 (National Spatial Reference System 2011)	1116	North American Vertical Datum 1988	5103
LD35011323.las	NAD83 (National Spatial Reference System 2011)	1116	North American Vertical Datum 1988	5103
LD35011326.las	NAD83 (National Spatial Reference System 2011)	1116	North American Vertical Datum 1988	5103
LD35011329.las	NAD83 (National Spatial Reference System 2011)	1116	North American Vertical Datum 1988	5103
LD35011332.las	NAD83 (National Spatial Reference System 2011)	1116	North American Vertical Datum 1988	5103
LD35011335.las	NAD83 (National Spatial Reference System 2011)	1116	North American Vertical Datum 1988	5103
LD35011338.las	NAD83 (National Spatial Reference System 2011)	1116	North American Vertical Datum 1988	5103
LD35011341.las	NAD83 (National Spatial Reference System 2011)	1116	North American Vertical Datum 1988	5103
LD35011344.las	NAD83 (National Spatial Reference System 2011)	1116	North American Vertical Datum 1988	5103
LD35011347.las	NAD83 (National Spatial Reference System 2011)	1116	North American Vertical Datum 1988	5103
LD35011350.las	NAD83 (National Spatial Reference System 2011)	1116	North American Vertical Datum 1988	5103
LD35011353.las	NAD83 (National Spatial Reference System 2011)	1116	North American Vertical Datum 1988	5103
LD35011356.las	NAD83 (National Spatial Reference System 2011)	1116	North American Vertical Datum 1988	5103
LD35011359.las	NAD83 (National Spatial Reference System 2011)	1116	North American Vertical Datum 1988	5103

# DPH-4 Report on Datums (Tiled Data) - continued

File	Horizontal Datum	EPSG Code	Vertical Datum	EPSG Code
LD35011362.las	NAD83 (National Spatial Reference System 2011)	1116	North American Vertical Datum 1988	5103
LD35011365.las	NAD83 (National Spatial Reference System 2011)	1116	North American Vertical Datum 1988	5103
LD35011368.las	NAD83 (National Spatial Reference System 2011)	1116	North American Vertical Datum 1988	5103
LD35011371.las	NAD83 (National Spatial Reference System 2011)	1116	North American Vertical Datum 1988	5103
LD35011374.las	NAD83 (National Spatial Reference System 2011)	1116	North American Vertical Datum 1988	5103
LD35011377.las	NAD83 (National Spatial Reference System 2011)	1116	North American Vertical Datum 1988	5103
LD35011380.las	NAD83 (National Spatial Reference System 2011)	1116	North American Vertical Datum 1988	5103
LD35011383.las	NAD83 (National Spatial Reference System 2011)	1116	North American Vertical Datum 1988	5103
LD35011386.las	NAD83 (National Spatial Reference System 2011)	1116	North American Vertical Datum 1988	5103
LD35011389.las	NAD83 (National Spatial Reference System 2011)	1116	North American Vertical Datum 1988	5103
LD35011392.las	NAD83 (National Spatial Reference System 2011)	1116	North American Vertical Datum 1988	5103
LD35011395.las	NAD83 (National Spatial Reference System 2011)	1116	North American Vertical Datum 1988	5103
LD35011398.las	NAD83 (National Spatial Reference System 2011)	1116	North American Vertical Datum 1988	5103
LD35011401.las	NAD83 (National Spatial Reference System 2011)	1116	North American Vertical Datum 1988	5103
LD35011404.las	NAD83 (National Spatial Reference System 2011)	1116	North American Vertical Datum 1988	5103
LD35011407.las	NAD83 (National Spatial Reference System 2011)	1116	North American Vertical Datum 1988	5103
LD35011410.las	NAD83 (National Spatial Reference System 2011)	1116	North American Vertical Datum 1988	5103
LD35011413.las	NAD83 (National Spatial Reference System 2011)	1116	North American Vertical Datum 1988	5103
LD35011416.las	NAD83 (National Spatial Reference System 2011)	1116	North American Vertical Datum 1988	5103
LD35011419.las	NAD83 (National Spatial Reference System 2011)	1116	North American Vertical Datum 1988	5103
LD35011422.las	NAD83 (National Spatial Reference System 2011)	1116	North American Vertical Datum 1988	5103
LD35011425.las	NAD83 (National Spatial Reference System 2011)	1116	North American Vertical Datum 1988	5103
LD35011428.las	NAD83 (National Spatial Reference System 2011)	1116	North American Vertical Datum 1988	5103
LD35011431.las	NAD83 (National Spatial Reference System 2011)	1116	North American Vertical Datum 1988	5103
LD35011434.las	NAD83 (National Spatial Reference System 2011)	1116	North American Vertical Datum 1988	5103
LD35011437.las	NAD83 (National Spatial Reference System 2011)	1116	North American Vertical Datum 1988	5103
LD35011440.las	NAD83 (National Spatial Reference System 2011)	1116	North American Vertical Datum 1988	5103
LD35011443.las	NAD83 (National Spatial Reference System 2011)	1116	North American Vertical Datum 1988	5103
LD35041254.las	NAD83 (National Spatial Reference System 2011)	1116	North American Vertical Datum 1988	5103
LD35041257.las	NAD83 (National Spatial Reference System 2011)	1116	North American Vertical Datum 1988	5103
LD35041260.las	NAD83 (National Spatial Reference System 2011)	1116	North American Vertical Datum 1988	5103
LD35041263.las	NAD83 (National Spatial Reference System 2011)	1116	North American Vertical Datum 1988	5103
LD35041266.las	NAD83 (National Spatial Reference System 2011)	1116	North American Vertical Datum 1988	5103
LD35041269.las	NAD83 (National Spatial Reference System 2011)	1116	North American Vertical Datum 1988	5103

# DPH-4 Report on Datums (Tiled Data) - continued

File	Horizontal Datum	EPSG Code	Vertical Datum	EPSG Code
LD35041272.las	NAD83 (National Spatial Reference System 2011)	1116	North American Vertical Datum 1988	5103
LD35041275.las	NAD83 (National Spatial Reference System 2011)	1116	North American Vertical Datum 1988	5103
LD35041278.las	NAD83 (National Spatial Reference System 2011)	1116	North American Vertical Datum 1988	5103
LD35041281.las	NAD83 (National Spatial Reference System 2011)	1116	North American Vertical Datum 1988	5103
LD35041284.las	NAD83 (National Spatial Reference System 2011)	1116	North American Vertical Datum 1988	5103
LD35041287.las	NAD83 (National Spatial Reference System 2011)	1116	North American Vertical Datum 1988	5103
LD35041290.las	NAD83 (National Spatial Reference System 2011)	1116	North American Vertical Datum 1988	5103
LD35041293.las	NAD83 (National Spatial Reference System 2011)	1116	North American Vertical Datum 1988	5103
LD35041296.las	NAD83 (National Spatial Reference System 2011)	1116	North American Vertical Datum 1988	5103
LD35041299.las	NAD83 (National Spatial Reference System 2011)	1116	North American Vertical Datum 1988	5103
LD35041302.las	NAD83 (National Spatial Reference System 2011)	1116	North American Vertical Datum 1988	5103
LD35041305.las	NAD83 (National Spatial Reference System 2011)	1116	North American Vertical Datum 1988	5103
LD35041308.las	NAD83 (National Spatial Reference System 2011)	1116	North American Vertical Datum 1988	5103
LD35041311.las	NAD83 (National Spatial Reference System 2011)	1116	North American Vertical Datum 1988	5103
LD35041314.las	NAD83 (National Spatial Reference System 2011)	1116	North American Vertical Datum 1988	5103
LD35041317.las	NAD83 (National Spatial Reference System 2011)	1116	North American Vertical Datum 1988	5103
LD35041320.las	NAD83 (National Spatial Reference System 2011)	1116	North American Vertical Datum 1988	5103
LD35041323.las	NAD83 (National Spatial Reference System 2011)	1116	North American Vertical Datum 1988	5103
LD35041326.las	NAD83 (National Spatial Reference System 2011)	1116	North American Vertical Datum 1988	5103
LD35041329.las	NAD83 (National Spatial Reference System 2011)	1116	North American Vertical Datum 1988	5103
LD35041332.las	NAD83 (National Spatial Reference System 2011)	1116	North American Vertical Datum 1988	5103
LD35041335.las	NAD83 (National Spatial Reference System 2011)	1116	North American Vertical Datum 1988	5103
LD35041338.las	NAD83 (National Spatial Reference System 2011)	1116	North American Vertical Datum 1988	5103
LD35041341.las	NAD83 (National Spatial Reference System 2011)	1116	North American Vertical Datum 1988	5103
LD35041344.las	NAD83 (National Spatial Reference System 2011)	1116	North American Vertical Datum 1988	5103
LD35041347.las	NAD83 (National Spatial Reference System 2011)	1116	North American Vertical Datum 1988	5103
LD35041350.las	NAD83 (National Spatial Reference System 2011)	1116	North American Vertical Datum 1988	5103
LD35041353.las	NAD83 (National Spatial Reference System 2011)	1116	North American Vertical Datum 1988	5103
LD35041356.las	NAD83 (National Spatial Reference System 2011)	1116	North American Vertical Datum 1988	5103
LD35041359.las	NAD83 (National Spatial Reference System 2011)	1116	North American Vertical Datum 1988	5103
LD35041362.las	NAD83 (National Spatial Reference System 2011)	1116	North American Vertical Datum 1988	5103
LD35041365.las	NAD83 (National Spatial Reference System 2011)	1116	North American Vertical Datum 1988	5103
LD35041368.las	NAD83 (National Spatial Reference System 2011)	1116	North American Vertical Datum 1988	5103
LD35041371.las	NAD83 (National Spatial Reference System 2011)	1116	North American Vertical Datum 1988	5103

# DPH-4 Report on Datums (Tiled Data) - continued

File	Horizontal Datum	EPSG Code	Vertical Datum	EPSG Code
LD35041374.las	NAD83 (National Spatial Reference System 2011)	1116	North American Vertical Datum 1988	5103
LD35041377.las	NAD83 (National Spatial Reference System 2011)	1116	North American Vertical Datum 1988	5103
LD35041380.las	NAD83 (National Spatial Reference System 2011)	1116	North American Vertical Datum 1988	5103
LD35041383.las	NAD83 (National Spatial Reference System 2011)	1116	North American Vertical Datum 1988	5103
LD35041386.las	NAD83 (National Spatial Reference System 2011)	1116	North American Vertical Datum 1988	5103
LD35041389.las	NAD83 (National Spatial Reference System 2011)	1116	North American Vertical Datum 1988	5103
LD35041392.las	NAD83 (National Spatial Reference System 2011)	1116	North American Vertical Datum 1988	5103
LD35041395.las	NAD83 (National Spatial Reference System 2011)	1116	North American Vertical Datum 1988	5103
LD35041398.las	NAD83 (National Spatial Reference System 2011)	1116	North American Vertical Datum 1988	5103
LD35041401.las	NAD83 (National Spatial Reference System 2011)	1116	North American Vertical Datum 1988	5103
LD35041404.las	NAD83 (National Spatial Reference System 2011)	1116	North American Vertical Datum 1988	5103
LD35041407.las	NAD83 (National Spatial Reference System 2011)	1116	North American Vertical Datum 1988	5103
LD35041410.las	NAD83 (National Spatial Reference System 2011)	1116	North American Vertical Datum 1988	5103
LD35041413.las	NAD83 (National Spatial Reference System 2011)	1116	North American Vertical Datum 1988	5103
LD35041416.las	NAD83 (National Spatial Reference System 2011)	1116	North American Vertical Datum 1988	5103
LD35041419.las	NAD83 (National Spatial Reference System 2011)	1116	North American Vertical Datum 1988	5103
LD35041422.las	NAD83 (National Spatial Reference System 2011)	1116	North American Vertical Datum 1988	5103
LD35041425.las	NAD83 (National Spatial Reference System 2011)	1116	North American Vertical Datum 1988	5103
LD35041428.las	NAD83 (National Spatial Reference System 2011)	1116	North American Vertical Datum 1988	5103
LD35041431.las	NAD83 (National Spatial Reference System 2011)	1116	North American Vertical Datum 1988	5103
LD35041434.las	NAD83 (National Spatial Reference System 2011)	1116	North American Vertical Datum 1988	5103
LD35041437.las	NAD83 (National Spatial Reference System 2011)	1116	North American Vertical Datum 1988	5103
LD35041440.las	NAD83 (National Spatial Reference System 2011)	1116	North American Vertical Datum 1988	5103
LD35041443.las	NAD83 (National Spatial Reference System 2011)	1116	North American Vertical Datum 1988	5103
LD35071254.las	NAD83 (National Spatial Reference System 2011)	1116	North American Vertical Datum 1988	5103
LD35071257.las	NAD83 (National Spatial Reference System 2011)	1116	North American Vertical Datum 1988	5103
LD35071260.las	NAD83 (National Spatial Reference System 2011)	1116	North American Vertical Datum 1988	5103
LD35071263.las	NAD83 (National Spatial Reference System 2011)	1116	North American Vertical Datum 1988	5103
LD35071266.las	NAD83 (National Spatial Reference System 2011)	1116	North American Vertical Datum 1988	5103
LD35071269.las	NAD83 (National Spatial Reference System 2011)	1116	North American Vertical Datum 1988	5103
LD35071272.las	NAD83 (National Spatial Reference System 2011)	1116	North American Vertical Datum 1988	5103
LD35071275.las	NAD83 (National Spatial Reference System 2011)	1116	North American Vertical Datum 1988	5103
LD35071278.las	NAD83 (National Spatial Reference System 2011)	1116	North American Vertical Datum 1988	5103
LD35071281.las	NAD83 (National Spatial Reference System 2011)	1116	North American Vertical Datum 1988	5103

# DPH-4 Report on Datums (Tiled Data) - continued

File	Horizontal Datum	EPSG Code	Vertical Datum	EPSG Code
LD35071284.las	NAD83 (National Spatial Reference System 2011)	1116	North American Vertical Datum 1988	5103
LD35071287.las	NAD83 (National Spatial Reference System 2011)	1116	North American Vertical Datum 1988	5103
LD35071290.las	NAD83 (National Spatial Reference System 2011)	1116	North American Vertical Datum 1988	5103
LD35071293.las	NAD83 (National Spatial Reference System 2011)	1116	North American Vertical Datum 1988	5103
LD35071296.las	NAD83 (National Spatial Reference System 2011)	1116	North American Vertical Datum 1988	5103
LD35071299.las	NAD83 (National Spatial Reference System 2011)	1116	North American Vertical Datum 1988	5103
LD35071302.las	NAD83 (National Spatial Reference System 2011)	1116	North American Vertical Datum 1988	5103
LD35071305.las	NAD83 (National Spatial Reference System 2011)	1116	North American Vertical Datum 1988	5103
LD35071308.las	NAD83 (National Spatial Reference System 2011)	1116	North American Vertical Datum 1988	5103
LD35071311.las	NAD83 (National Spatial Reference System 2011)	1116	North American Vertical Datum 1988	5103
LD35071314.las	NAD83 (National Spatial Reference System 2011)	1116	North American Vertical Datum 1988	5103
LD35071317.las	NAD83 (National Spatial Reference System 2011)	1116	North American Vertical Datum 1988	5103
LD35071320.las	NAD83 (National Spatial Reference System 2011)	1116	North American Vertical Datum 1988	5103
LD35071323.las	NAD83 (National Spatial Reference System 2011)	1116	North American Vertical Datum 1988	5103
LD35071326.las	NAD83 (National Spatial Reference System 2011)	1116	North American Vertical Datum 1988	5103
LD35071329.las	NAD83 (National Spatial Reference System 2011)	1116	North American Vertical Datum 1988	5103
LD35071332.las	NAD83 (National Spatial Reference System 2011)	1116	North American Vertical Datum 1988	5103
LD35071335.las	NAD83 (National Spatial Reference System 2011)	1116	North American Vertical Datum 1988	5103
LD35071338.las	NAD83 (National Spatial Reference System 2011)	1116	North American Vertical Datum 1988	5103
LD35071341.las	NAD83 (National Spatial Reference System 2011)	1116	North American Vertical Datum 1988	5103
LD35071344.las	NAD83 (National Spatial Reference System 2011)	1116	North American Vertical Datum 1988	5103
LD35071347.las	NAD83 (National Spatial Reference System 2011)	1116	North American Vertical Datum 1988	5103
LD35071350.las	NAD83 (National Spatial Reference System 2011)	1116	North American Vertical Datum 1988	5103
LD35071353.las	NAD83 (National Spatial Reference System 2011)	1116	North American Vertical Datum 1988	5103
LD35071356.las	NAD83 (National Spatial Reference System 2011)	1116	North American Vertical Datum 1988	5103
LD35071359.las	NAD83 (National Spatial Reference System 2011)	1116	North American Vertical Datum 1988	5103
LD35071362.las	NAD83 (National Spatial Reference System 2011)	1116	North American Vertical Datum 1988	5103
LD35071365.las	NAD83 (National Spatial Reference System 2011)	1116	North American Vertical Datum 1988	5103
LD35071368.las	NAD83 (National Spatial Reference System 2011)	1116	North American Vertical Datum 1988	5103
LD35071371.las	NAD83 (National Spatial Reference System 2011)	1116	North American Vertical Datum 1988	5103
LD35071374.las	NAD83 (National Spatial Reference System 2011)	1116	North American Vertical Datum 1988	5103
LD35071377.las	NAD83 (National Spatial Reference System 2011)	1116	North American Vertical Datum 1988	5103
LD35071380.las	NAD83 (National Spatial Reference System 2011)	1116	North American Vertical Datum 1988	5103
LD35071383.las	NAD83 (National Spatial Reference System 2011)	1116	North American Vertical Datum 1988	5103



*DPH-4 Report on Datums (Tiled Data) - continued*

File	Horizontal Datum	EPSG Code	Vertical Datum	EPSG Code
LD35071386.las	NAD83 (National Spatial Reference System 2011)	1116	North American Vertical Datum 1988	5103
LD35071389.las	NAD83 (National Spatial Reference System 2011)	1116	North American Vertical Datum 1988	5103
LD35071392.las	NAD83 (National Spatial Reference System 2011)	1116	North American Vertical Datum 1988	5103
LD35071395.las	NAD83 (National Spatial Reference System 2011)	1116	North American Vertical Datum 1988	5103
LD35071398.las	NAD83 (National Spatial Reference System 2011)	1116	North American Vertical Datum 1988	5103
LD35071401.las	NAD83 (National Spatial Reference System 2011)	1116	North American Vertical Datum 1988	5103
LD35071404.las	NAD83 (National Spatial Reference System 2011)	1116	North American Vertical Datum 1988	5103
LD35071407.las	NAD83 (National Spatial Reference System 2011)	1116	North American Vertical Datum 1988	5103
LD35071410.las	NAD83 (National Spatial Reference System 2011)	1116	North American Vertical Datum 1988	5103
LD35071413.las	NAD83 (National Spatial Reference System 2011)	1116	North American Vertical Datum 1988	5103
LD35071416.las	NAD83 (National Spatial Reference System 2011)	1116	North American Vertical Datum 1988	5103
LD35071419.las	NAD83 (National Spatial Reference System 2011)	1116	North American Vertical Datum 1988	5103
LD35071422.las	NAD83 (National Spatial Reference System 2011)	1116	North American Vertical Datum 1988	5103
LD35071425.las	NAD83 (National Spatial Reference System 2011)	1116	North American Vertical Datum 1988	5103
LD35071428.las	NAD83 (National Spatial Reference System 2011)	1116	North American Vertical Datum 1988	5103
LD35071431.las	NAD83 (National Spatial Reference System 2011)	1116	North American Vertical Datum 1988	5103
LD35071434.las	NAD83 (National Spatial Reference System 2011)	1116	North American Vertical Datum 1988	5103
LD35071437.las	NAD83 (National Spatial Reference System 2011)	1116	North American Vertical Datum 1988	5103
LD35071440.las	NAD83 (National Spatial Reference System 2011)	1116	North American Vertical Datum 1988	5103
LD35071443.las	NAD83 (National Spatial Reference System 2011)	1116	North American Vertical Datum 1988	5103
LD35101254.las	NAD83 (National Spatial Reference System 2011)	1116	North American Vertical Datum 1988	5103
LD35101257.las	NAD83 (National Spatial Reference System 2011)	1116	North American Vertical Datum 1988	5103
LD35101260.las	NAD83 (National Spatial Reference System 2011)	1116	North American Vertical Datum 1988	5103
LD35101263.las	NAD83 (National Spatial Reference System 2011)	1116	North American Vertical Datum 1988	5103
LD35101266.las	NAD83 (National Spatial Reference System 2011)	1116	North American Vertical Datum 1988	5103
LD35101269.las	NAD83 (National Spatial Reference System 2011)	1116	North American Vertical Datum 1988	5103
LD35101272.las	NAD83 (National Spatial Reference System 2011)	1116	North American Vertical Datum 1988	5103
LD35101275.las	NAD83 (National Spatial Reference System 2011)	1116	North American Vertical Datum 1988	5103
LD35101278.las	NAD83 (National Spatial Reference System 2011)	1116	North American Vertical Datum 1988	5103
LD35101281.las	NAD83 (National Spatial Reference System 2011)	1116	North American Vertical Datum 1988	5103
LD35101284.las	NAD83 (National Spatial Reference System 2011)	1116	North American Vertical Datum 1988	5103
LD35101287.las	NAD83 (National Spatial Reference System 2011)	1116	North American Vertical Datum 1988	5103
LD35101290.las	NAD83 (National Spatial Reference System 2011)	1116	North American Vertical Datum 1988	5103
LD35101293.las	NAD83 (National Spatial Reference System 2011)	1116	North American Vertical Datum 1988	5103

# DPH-4 Report on Datums (Tiled Data) - continued

File	Horizontal Datum	EPSG Code	Vertical Datum	EPSG Code
LD35101296.las	NAD83 (National Spatial Reference System 2011)	1116	North American Vertical Datum 1988	5103
LD35101299.las	NAD83 (National Spatial Reference System 2011)	1116	North American Vertical Datum 1988	5103
LD35101302.las	NAD83 (National Spatial Reference System 2011)	1116	North American Vertical Datum 1988	5103
LD35101305.las	NAD83 (National Spatial Reference System 2011)	1116	North American Vertical Datum 1988	5103
LD35101308.las	NAD83 (National Spatial Reference System 2011)	1116	North American Vertical Datum 1988	5103
LD35101311.las	NAD83 (National Spatial Reference System 2011)	1116	North American Vertical Datum 1988	5103
LD35101314.las	NAD83 (National Spatial Reference System 2011)	1116	North American Vertical Datum 1988	5103
LD35101317.las	NAD83 (National Spatial Reference System 2011)	1116	North American Vertical Datum 1988	5103
LD35101320.las	NAD83 (National Spatial Reference System 2011)	1116	North American Vertical Datum 1988	5103
LD35101323.las	NAD83 (National Spatial Reference System 2011)	1116	North American Vertical Datum 1988	5103
LD35101326.las	NAD83 (National Spatial Reference System 2011)	1116	North American Vertical Datum 1988	5103
LD35101329.las	NAD83 (National Spatial Reference System 2011)	1116	North American Vertical Datum 1988	5103
LD35101332.las	NAD83 (National Spatial Reference System 2011)	1116	North American Vertical Datum 1988	5103
LD35101335.las	NAD83 (National Spatial Reference System 2011)	1116	North American Vertical Datum 1988	5103
LD35101338.las	NAD83 (National Spatial Reference System 2011)	1116	North American Vertical Datum 1988	5103
LD35101341.las	NAD83 (National Spatial Reference System 2011)	1116	North American Vertical Datum 1988	5103
LD35101344.las	NAD83 (National Spatial Reference System 2011)	1116	North American Vertical Datum 1988	5103
LD35101347.las	NAD83 (National Spatial Reference System 2011)	1116	North American Vertical Datum 1988	5103
LD35101350.las	NAD83 (National Spatial Reference System 2011)	1116	North American Vertical Datum 1988	5103
LD35101353.las	NAD83 (National Spatial Reference System 2011)	1116	North American Vertical Datum 1988	5103
LD35101356.las	NAD83 (National Spatial Reference System 2011)	1116	North American Vertical Datum 1988	5103
LD35101359.las	NAD83 (National Spatial Reference System 2011)	1116	North American Vertical Datum 1988	5103
LD35101362.las	NAD83 (National Spatial Reference System 2011)	1116	North American Vertical Datum 1988	5103
LD35101365.las	NAD83 (National Spatial Reference System 2011)	1116	North American Vertical Datum 1988	5103
LD35101368.las	NAD83 (National Spatial Reference System 2011)	1116	North American Vertical Datum 1988	5103
LD35101371.las	NAD83 (National Spatial Reference System 2011)	1116	North American Vertical Datum 1988	5103
LD35101374.las	NAD83 (National Spatial Reference System 2011)	1116	North American Vertical Datum 1988	5103
LD35101377.las	NAD83 (National Spatial Reference System 2011)	1116	North American Vertical Datum 1988	5103
LD35101380.las	NAD83 (National Spatial Reference System 2011)	1116	North American Vertical Datum 1988	5103
LD35101383.las	NAD83 (National Spatial Reference System 2011)	1116	North American Vertical Datum 1988	5103
LD35101386.las	NAD83 (National Spatial Reference System 2011)	1116	North American Vertical Datum 1988	5103
LD35101389.las	NAD83 (National Spatial Reference System 2011)	1116	North American Vertical Datum 1988	5103
LD35101392.las	NAD83 (National Spatial Reference System 2011)	1116	North American Vertical Datum 1988	5103
LD35101395.las	NAD83 (National Spatial Reference System 2011)	1116	North American Vertical Datum 1988	5103

# DPH-4 Report on Datums (Tiled Data) - continued

File	Horizontal Datum	EPSG Code	Vertical Datum	EPSG Code
LD35101398.las	NAD83 (National Spatial Reference System 2011)	1116	North American Vertical Datum 1988	5103
LD35101401.las	NAD83 (National Spatial Reference System 2011)	1116	North American Vertical Datum 1988	5103
LD35101404.las	NAD83 (National Spatial Reference System 2011)	1116	North American Vertical Datum 1988	5103
LD35101407.las	NAD83 (National Spatial Reference System 2011)	1116	North American Vertical Datum 1988	5103
LD35101410.las	NAD83 (National Spatial Reference System 2011)	1116	North American Vertical Datum 1988	5103
LD35101413.las	NAD83 (National Spatial Reference System 2011)	1116	North American Vertical Datum 1988	5103
LD35101416.las	NAD83 (National Spatial Reference System 2011)	1116	North American Vertical Datum 1988	5103
LD35101419.las	NAD83 (National Spatial Reference System 2011)	1116	North American Vertical Datum 1988	5103
LD35101422.las	NAD83 (National Spatial Reference System 2011)	1116	North American Vertical Datum 1988	5103
LD35101425.las	NAD83 (National Spatial Reference System 2011)	1116	North American Vertical Datum 1988	5103
LD35101428.las	NAD83 (National Spatial Reference System 2011)	1116	North American Vertical Datum 1988	5103
LD35101431.las	NAD83 (National Spatial Reference System 2011)	1116	North American Vertical Datum 1988	5103
LD35101434.las	NAD83 (National Spatial Reference System 2011)	1116	North American Vertical Datum 1988	5103
LD35101437.las	NAD83 (National Spatial Reference System 2011)	1116	North American Vertical Datum 1988	5103
LD35101440.las	NAD83 (National Spatial Reference System 2011)	1116	North American Vertical Datum 1988	5103
LD35101443.las	NAD83 (National Spatial Reference System 2011)	1116	North American Vertical Datum 1988	5103
LD35131254.las	NAD83 (National Spatial Reference System 2011)	1116	North American Vertical Datum 1988	5103
LD35131257.las	NAD83 (National Spatial Reference System 2011)	1116	North American Vertical Datum 1988	5103
LD35131260.las	NAD83 (National Spatial Reference System 2011)	1116	North American Vertical Datum 1988	5103
LD35131263.las	NAD83 (National Spatial Reference System 2011)	1116	North American Vertical Datum 1988	5103
LD35131266.las	NAD83 (National Spatial Reference System 2011)	1116	North American Vertical Datum 1988	5103
LD35131269.las	NAD83 (National Spatial Reference System 2011)	1116	North American Vertical Datum 1988	5103
LD35131272.las	NAD83 (National Spatial Reference System 2011)	1116	North American Vertical Datum 1988	5103
LD35131275.las	NAD83 (National Spatial Reference System 2011)	1116	North American Vertical Datum 1988	5103
LD35131278.las	NAD83 (National Spatial Reference System 2011)	1116	North American Vertical Datum 1988	5103
LD35131281.las	NAD83 (National Spatial Reference System 2011)	1116	North American Vertical Datum 1988	5103
LD35131284.las	NAD83 (National Spatial Reference System 2011)	1116	North American Vertical Datum 1988	5103
LD35131287.las	NAD83 (National Spatial Reference System 2011)	1116	North American Vertical Datum 1988	5103
LD35131290.las	NAD83 (National Spatial Reference System 2011)	1116	North American Vertical Datum 1988	5103
LD35131293.las	NAD83 (National Spatial Reference System 2011)	1116	North American Vertical Datum 1988	5103
LD35131296.las	NAD83 (National Spatial Reference System 2011)	1116	North American Vertical Datum 1988	5103
LD35131299.las	NAD83 (National Spatial Reference System 2011)	1116	North American Vertical Datum 1988	5103
LD35131302.las	NAD83 (National Spatial Reference System 2011)	1116	North American Vertical Datum 1988	5103
LD35131305.las	NAD83 (National Spatial Reference System 2011)	1116	North American Vertical Datum 1988	5103

# DPH-4 Report on Datums (Tiled Data) - continued

File	Horizontal Datum	EPSG Code	Vertical Datum	EPSG Code
LD35131308.las	NAD83 (National Spatial Reference System 2011)	1116	North American Vertical Datum 1988	5103
LD35131311.las	NAD83 (National Spatial Reference System 2011)	1116	North American Vertical Datum 1988	5103
LD35131314.las	NAD83 (National Spatial Reference System 2011)	1116	North American Vertical Datum 1988	5103
LD35131317.las	NAD83 (National Spatial Reference System 2011)	1116	North American Vertical Datum 1988	5103
LD35131320.las	NAD83 (National Spatial Reference System 2011)	1116	North American Vertical Datum 1988	5103
LD35131323.las	NAD83 (National Spatial Reference System 2011)	1116	North American Vertical Datum 1988	5103
LD35131326.las	NAD83 (National Spatial Reference System 2011)	1116	North American Vertical Datum 1988	5103
LD35131329.las	NAD83 (National Spatial Reference System 2011)	1116	North American Vertical Datum 1988	5103
LD35131332.las	NAD83 (National Spatial Reference System 2011)	1116	North American Vertical Datum 1988	5103
LD35131335.las	NAD83 (National Spatial Reference System 2011)	1116	North American Vertical Datum 1988	5103
LD35131338.las	NAD83 (National Spatial Reference System 2011)	1116	North American Vertical Datum 1988	5103
LD35131341.las	NAD83 (National Spatial Reference System 2011)	1116	North American Vertical Datum 1988	5103
LD35131344.las	NAD83 (National Spatial Reference System 2011)	1116	North American Vertical Datum 1988	5103
LD35131347.las	NAD83 (National Spatial Reference System 2011)	1116	North American Vertical Datum 1988	5103
LD35131350.las	NAD83 (National Spatial Reference System 2011)	1116	North American Vertical Datum 1988	5103
LD35131353.las	NAD83 (National Spatial Reference System 2011)	1116	North American Vertical Datum 1988	5103
LD35131356.las	NAD83 (National Spatial Reference System 2011)	1116	North American Vertical Datum 1988	5103
LD35131359.las	NAD83 (National Spatial Reference System 2011)	1116	North American Vertical Datum 1988	5103
LD35131362.las	NAD83 (National Spatial Reference System 2011)	1116	North American Vertical Datum 1988	5103
LD35131365.las	NAD83 (National Spatial Reference System 2011)	1116	North American Vertical Datum 1988	5103
LD35131368.las	NAD83 (National Spatial Reference System 2011)	1116	North American Vertical Datum 1988	5103
LD35131371.las	NAD83 (National Spatial Reference System 2011)	1116	North American Vertical Datum 1988	5103
LD35131374.las	NAD83 (National Spatial Reference System 2011)	1116	North American Vertical Datum 1988	5103
LD35131377.las	NAD83 (National Spatial Reference System 2011)	1116	North American Vertical Datum 1988	5103
LD35131380.las	NAD83 (National Spatial Reference System 2011)	1116	North American Vertical Datum 1988	5103
LD35131383.las	NAD83 (National Spatial Reference System 2011)	1116	North American Vertical Datum 1988	5103
LD35131386.las	NAD83 (National Spatial Reference System 2011)	1116	North American Vertical Datum 1988	5103
LD35131389.las	NAD83 (National Spatial Reference System 2011)	1116	North American Vertical Datum 1988	5103
LD35131392.las	NAD83 (National Spatial Reference System 2011)	1116	North American Vertical Datum 1988	5103
LD35131395.las	NAD83 (National Spatial Reference System 2011)	1116	North American Vertical Datum 1988	5103
LD35131398.las	NAD83 (National Spatial Reference System 2011)	1116	North American Vertical Datum 1988	5103
LD35131401.las	NAD83 (National Spatial Reference System 2011)	1116	North American Vertical Datum 1988	5103
LD35131404.las	NAD83 (National Spatial Reference System 2011)	1116	North American Vertical Datum 1988	5103
LD35131407.las	NAD83 (National Spatial Reference System 2011)	1116	North American Vertical Datum 1988	5103

## DPH-4 Report on Datums (Tiled Data) - continued

File	Horizontal Datum	EPSG Code	Vertical Datum	EPSG Code
LD35131410.las	NAD83 (National Spatial Reference System 2011)	1116	North American Vertical Datum 1988	5103
LD35131413.las	NAD83 (National Spatial Reference System 2011)	1116	North American Vertical Datum 1988	5103
LD35131416.las	NAD83 (National Spatial Reference System 2011)	1116	North American Vertical Datum 1988	5103
LD35131419.las	NAD83 (National Spatial Reference System 2011)	1116	North American Vertical Datum 1988	5103
LD35131422.las	NAD83 (National Spatial Reference System 2011)	1116	North American Vertical Datum 1988	5103
LD35131425.las	NAD83 (National Spatial Reference System 2011)	1116	North American Vertical Datum 1988	5103
LD35131428.las	NAD83 (National Spatial Reference System 2011)	1116	North American Vertical Datum 1988	5103
LD35131431.las	NAD83 (National Spatial Reference System 2011)	1116	North American Vertical Datum 1988	5103
LD35131434.las	NAD83 (National Spatial Reference System 2011)	1116	North American Vertical Datum 1988	5103
LD35131437.las	NAD83 (National Spatial Reference System 2011)	1116	North American Vertical Datum 1988	5103
LD35131440.las	NAD83 (National Spatial Reference System 2011)	1116	North American Vertical Datum 1988	5103
LD35131443.las	NAD83 (National Spatial Reference System 2011)	1116	North American Vertical Datum 1988	5103
LD35161254.las	NAD83 (National Spatial Reference System 2011)	1116	North American Vertical Datum 1988	5103
LD35161257.las	NAD83 (National Spatial Reference System 2011)	1116	North American Vertical Datum 1988	5103
LD35161260.las	NAD83 (National Spatial Reference System 2011)	1116	North American Vertical Datum 1988	5103
LD35161263.las	NAD83 (National Spatial Reference System 2011)	1116	North American Vertical Datum 1988	5103
LD35161266.las	NAD83 (National Spatial Reference System 2011)	1116	North American Vertical Datum 1988	5103
LD35161269.las	NAD83 (National Spatial Reference System 2011)	1116	North American Vertical Datum 1988	5103
LD35161272.las	NAD83 (National Spatial Reference System 2011)	1116	North American Vertical Datum 1988	5103
LD35161275.las	NAD83 (National Spatial Reference System 2011)	1116	North American Vertical Datum 1988	5103
LD35161278.las	NAD83 (National Spatial Reference System 2011)	1116	North American Vertical Datum 1988	5103
LD35161281.las	NAD83 (National Spatial Reference System 2011)	1116	North American Vertical Datum 1988	5103
LD35161284.las	NAD83 (National Spatial Reference System 2011)	1116	North American Vertical Datum 1988	5103
LD35161287.las	NAD83 (National Spatial Reference System 2011)	1116	North American Vertical Datum 1988	5103
LD35161290.las	NAD83 (National Spatial Reference System 2011)	1116	North American Vertical Datum 1988	5103
LD35161293.las	NAD83 (National Spatial Reference System 2011)	1116	North American Vertical Datum 1988	5103
LD35161296.las	NAD83 (National Spatial Reference System 2011)	1116	North American Vertical Datum 1988	5103
LD35161299.las	NAD83 (National Spatial Reference System 2011)	1116	North American Vertical Datum 1988	5103
LD35161302.las	NAD83 (National Spatial Reference System 2011)	1116	North American Vertical Datum 1988	5103
LD35161305.las	NAD83 (National Spatial Reference System 2011)	1116	North American Vertical Datum 1988	5103
LD35161308.las	NAD83 (National Spatial Reference System 2011)	1116	North American Vertical Datum 1988	5103
LD35161311.las	NAD83 (National Spatial Reference System 2011)	1116	North American Vertical Datum 1988	5103
LD35161314.las	NAD83 (National Spatial Reference System 2011)	1116	North American Vertical Datum 1988	5103
LD35161317.las	NAD83 (National Spatial Reference System 2011)	1116	North American Vertical Datum 1988	5103

*DPH-4 Report on Datums (Tiled Data) - continued*

File	Horizontal Datum	EPSG Code	Vertical Datum	EPSG Code
LD35161320.las	NAD83 (National Spatial Reference System 2011)	1116	North American Vertical Datum 1988	5103
LD35161323.las	NAD83 (National Spatial Reference System 2011)	1116	North American Vertical Datum 1988	5103
LD35161326.las	NAD83 (National Spatial Reference System 2011)	1116	North American Vertical Datum 1988	5103
LD35161329.las	NAD83 (National Spatial Reference System 2011)	1116	North American Vertical Datum 1988	5103
LD35161332.las	NAD83 (National Spatial Reference System 2011)	1116	North American Vertical Datum 1988	5103
LD35161335.las	NAD83 (National Spatial Reference System 2011)	1116	North American Vertical Datum 1988	5103
LD35161338.las	NAD83 (National Spatial Reference System 2011)	1116	North American Vertical Datum 1988	5103
LD35161341.las	NAD83 (National Spatial Reference System 2011)	1116	North American Vertical Datum 1988	5103
LD35161344.las	NAD83 (National Spatial Reference System 2011)	1116	North American Vertical Datum 1988	5103
LD35161347.las	NAD83 (National Spatial Reference System 2011)	1116	North American Vertical Datum 1988	5103
LD35161350.las	NAD83 (National Spatial Reference System 2011)	1116	North American Vertical Datum 1988	5103
LD35161353.las	NAD83 (National Spatial Reference System 2011)	1116	North American Vertical Datum 1988	5103
LD35161356.las	NAD83 (National Spatial Reference System 2011)	1116	North American Vertical Datum 1988	5103
LD35161359.las	NAD83 (National Spatial Reference System 2011)	1116	North American Vertical Datum 1988	5103
LD35161362.las	NAD83 (National Spatial Reference System 2011)	1116	North American Vertical Datum 1988	5103
LD35161365.las	NAD83 (National Spatial Reference System 2011)	1116	North American Vertical Datum 1988	5103
LD35161368.las	NAD83 (National Spatial Reference System 2011)	1116	North American Vertical Datum 1988	5103
LD35161371.las	NAD83 (National Spatial Reference System 2011)	1116	North American Vertical Datum 1988	5103
LD35161374.las	NAD83 (National Spatial Reference System 2011)	1116	North American Vertical Datum 1988	5103
LD35161377.las	NAD83 (National Spatial Reference System 2011)	1116	North American Vertical Datum 1988	5103
LD35161380.las	NAD83 (National Spatial Reference System 2011)	1116	North American Vertical Datum 1988	5103
LD35161383.las	NAD83 (National Spatial Reference System 2011)	1116	North American Vertical Datum 1988	5103
LD35161386.las	NAD83 (National Spatial Reference System 2011)	1116	North American Vertical Datum 1988	5103
LD35161389.las	NAD83 (National Spatial Reference System 2011)	1116	North American Vertical Datum 1988	5103
LD35161392.las	NAD83 (National Spatial Reference System 2011)	1116	North American Vertical Datum 1988	5103
LD35161395.las	NAD83 (National Spatial Reference System 2011)	1116	North American Vertical Datum 1988	5103
LD35161398.las	NAD83 (National Spatial Reference System 2011)	1116	North American Vertical Datum 1988	5103
LD35161401.las	NAD83 (National Spatial Reference System 2011)	1116	North American Vertical Datum 1988	5103
LD35161404.las	NAD83 (National Spatial Reference System 2011)	1116	North American Vertical Datum 1988	5103
LD35161407.las	NAD83 (National Spatial Reference System 2011)	1116	North American Vertical Datum 1988	5103
LD35161410.las	NAD83 (National Spatial Reference System 2011)	1116	North American Vertical Datum 1988	5103
LD35161413.las	NAD83 (National Spatial Reference System 2011)	1116	North American Vertical Datum 1988	5103
LD35161416.las	NAD83 (National Spatial Reference System 2011)	1116	North American Vertical Datum 1988	5103
LD35161419.las	NAD83 (National Spatial Reference System 2011)	1116	North American Vertical Datum 1988	5103

# DPH-4 Report on Datums (Tiled Data) - continued

File	Horizontal Datum	EPSG Code	Vertical Datum	EPSG Code
LD35161422.las	NAD83 (National Spatial Reference System 2011)	1116	North American Vertical Datum 1988	5103
LD35161425.las	NAD83 (National Spatial Reference System 2011)	1116	North American Vertical Datum 1988	5103
LD35161428.las	NAD83 (National Spatial Reference System 2011)	1116	North American Vertical Datum 1988	5103
LD35161431.las	NAD83 (National Spatial Reference System 2011)	1116	North American Vertical Datum 1988	5103
LD35161434.las	NAD83 (National Spatial Reference System 2011)	1116	North American Vertical Datum 1988	5103
LD35161437.las	NAD83 (National Spatial Reference System 2011)	1116	North American Vertical Datum 1988	5103
LD35161440.las	NAD83 (National Spatial Reference System 2011)	1116	North American Vertical Datum 1988	5103
LD35161443.las	NAD83 (National Spatial Reference System 2011)	1116	North American Vertical Datum 1988	5103
LD35191254.las	NAD83 (National Spatial Reference System 2011)	1116	North American Vertical Datum 1988	5103
LD35191257.las	NAD83 (National Spatial Reference System 2011)	1116	North American Vertical Datum 1988	5103
LD35191260.las	NAD83 (National Spatial Reference System 2011)	1116	North American Vertical Datum 1988	5103
LD35191263.las	NAD83 (National Spatial Reference System 2011)	1116	North American Vertical Datum 1988	5103
LD35191266.las	NAD83 (National Spatial Reference System 2011)	1116	North American Vertical Datum 1988	5103
LD35191269.las	NAD83 (National Spatial Reference System 2011)	1116	North American Vertical Datum 1988	5103
LD35191272.las	NAD83 (National Spatial Reference System 2011)	1116	North American Vertical Datum 1988	5103
LD35191275.las	NAD83 (National Spatial Reference System 2011)	1116	North American Vertical Datum 1988	5103
LD35191278.las	NAD83 (National Spatial Reference System 2011)	1116	North American Vertical Datum 1988	5103
LD35191281.las	NAD83 (National Spatial Reference System 2011)	1116	North American Vertical Datum 1988	5103
LD35191284.las	NAD83 (National Spatial Reference System 2011)	1116	North American Vertical Datum 1988	5103
LD35191287.las	NAD83 (National Spatial Reference System 2011)	1116	North American Vertical Datum 1988	5103
LD35191290.las	NAD83 (National Spatial Reference System 2011)	1116	North American Vertical Datum 1988	5103
LD35191293.las	NAD83 (National Spatial Reference System 2011)	1116	North American Vertical Datum 1988	5103
LD35191296.las	NAD83 (National Spatial Reference System 2011)	1116	North American Vertical Datum 1988	5103
LD35191299.las	NAD83 (National Spatial Reference System 2011)	1116	North American Vertical Datum 1988	5103
LD35191302.las	NAD83 (National Spatial Reference System 2011)	1116	North American Vertical Datum 1988	5103
LD35191305.las	NAD83 (National Spatial Reference System 2011)	1116	North American Vertical Datum 1988	5103
LD35191308.las	NAD83 (National Spatial Reference System 2011)	1116	North American Vertical Datum 1988	5103
LD35191311.las	NAD83 (National Spatial Reference System 2011)	1116	North American Vertical Datum 1988	5103
LD35191314.las	NAD83 (National Spatial Reference System 2011)	1116	North American Vertical Datum 1988	5103
LD35191317.las	NAD83 (National Spatial Reference System 2011)	1116	North American Vertical Datum 1988	5103
LD35191320.las	NAD83 (National Spatial Reference System 2011)	1116	North American Vertical Datum 1988	5103
LD35191323.las	NAD83 (National Spatial Reference System 2011)	1116	North American Vertical Datum 1988	5103
LD35191326.las	NAD83 (National Spatial Reference System 2011)	1116	North American Vertical Datum 1988	5103
LD35191329.las	NAD83 (National Spatial Reference System 2011)	1116	North American Vertical Datum 1988	5103

## DPH-4 Report on Datums (Tiled Data) - continued

File	Horizontal Datum	EPSG Code	Vertical Datum	EPSG Code
LD35191332.las	NAD83 (National Spatial Reference System 2011)	1116	North American Vertical Datum 1988	5103
LD35191335.las	NAD83 (National Spatial Reference System 2011)	1116	North American Vertical Datum 1988	5103
LD35191338.las	NAD83 (National Spatial Reference System 2011)	1116	North American Vertical Datum 1988	5103
LD35191341.las	NAD83 (National Spatial Reference System 2011)	1116	North American Vertical Datum 1988	5103
LD35191344.las	NAD83 (National Spatial Reference System 2011)	1116	North American Vertical Datum 1988	5103
LD35191347.las	NAD83 (National Spatial Reference System 2011)	1116	North American Vertical Datum 1988	5103
LD35191350.las	NAD83 (National Spatial Reference System 2011)	1116	North American Vertical Datum 1988	5103
LD35191353.las	NAD83 (National Spatial Reference System 2011)	1116	North American Vertical Datum 1988	5103
LD35191356.las	NAD83 (National Spatial Reference System 2011)	1116	North American Vertical Datum 1988	5103
LD35191359.las	NAD83 (National Spatial Reference System 2011)	1116	North American Vertical Datum 1988	5103
LD35191362.las	NAD83 (National Spatial Reference System 2011)	1116	North American Vertical Datum 1988	5103
LD35191365.las	NAD83 (National Spatial Reference System 2011)	1116	North American Vertical Datum 1988	5103
LD35191368.las	NAD83 (National Spatial Reference System 2011)	1116	North American Vertical Datum 1988	5103
LD35191371.las	NAD83 (National Spatial Reference System 2011)	1116	North American Vertical Datum 1988	5103
LD35191374.las	NAD83 (National Spatial Reference System 2011)	1116	North American Vertical Datum 1988	5103
LD35191377.las	NAD83 (National Spatial Reference System 2011)	1116	North American Vertical Datum 1988	5103
LD35191380.las	NAD83 (National Spatial Reference System 2011)	1116	North American Vertical Datum 1988	5103
LD35191383.las	NAD83 (National Spatial Reference System 2011)	1116	North American Vertical Datum 1988	5103
LD35191386.las	NAD83 (National Spatial Reference System 2011)	1116	North American Vertical Datum 1988	5103
LD35191389.las	NAD83 (National Spatial Reference System 2011)	1116	North American Vertical Datum 1988	5103
LD35191392.las	NAD83 (National Spatial Reference System 2011)	1116	North American Vertical Datum 1988	5103
LD35191395.las	NAD83 (National Spatial Reference System 2011)	1116	North American Vertical Datum 1988	5103
LD35191398.las	NAD83 (National Spatial Reference System 2011)	1116	North American Vertical Datum 1988	5103
LD35191401.las	NAD83 (National Spatial Reference System 2011)	1116	North American Vertical Datum 1988	5103
LD35191404.las	NAD83 (National Spatial Reference System 2011)	1116	North American Vertical Datum 1988	5103
LD35191407.las	NAD83 (National Spatial Reference System 2011)	1116	North American Vertical Datum 1988	5103
LD35191410.las	NAD83 (National Spatial Reference System 2011)	1116	North American Vertical Datum 1988	5103
LD35191413.las	NAD83 (National Spatial Reference System 2011)	1116	North American Vertical Datum 1988	5103
LD35191416.las	NAD83 (National Spatial Reference System 2011)	1116	North American Vertical Datum 1988	5103
LD35191419.las	NAD83 (National Spatial Reference System 2011)	1116	North American Vertical Datum 1988	5103
LD35191422.las	NAD83 (National Spatial Reference System 2011)	1116	North American Vertical Datum 1988	5103
LD35191425.las	NAD83 (National Spatial Reference System 2011)	1116	North American Vertical Datum 1988	5103
LD35191428.las	NAD83 (National Spatial Reference System 2011)	1116	North American Vertical Datum 1988	5103
LD35191431.las	NAD83 (National Spatial Reference System 2011)	1116	North American Vertical Datum 1988	5103



# DPH-4 Report on Datums (Tiled Data) - continued

File	Horizontal Datum	EPSG Code	Vertical Datum	EPSG Code
LD35191434.las	NAD83 (National Spatial Reference System 2011)	1116	North American Vertical Datum 1988	5103
LD35191437.las	NAD83 (National Spatial Reference System 2011)	1116	North American Vertical Datum 1988	5103
LD35191440.las	NAD83 (National Spatial Reference System 2011)	1116	North American Vertical Datum 1988	5103
LD35191443.las	NAD83 (National Spatial Reference System 2011)	1116	North American Vertical Datum 1988	5103
LD35221254.las	NAD83 (National Spatial Reference System 2011)	1116	North American Vertical Datum 1988	5103
LD35221257.las	NAD83 (National Spatial Reference System 2011)	1116	North American Vertical Datum 1988	5103
LD35221260.las	NAD83 (National Spatial Reference System 2011)	1116	North American Vertical Datum 1988	5103
LD35221263.las	NAD83 (National Spatial Reference System 2011)	1116	North American Vertical Datum 1988	5103
LD35221266.las	NAD83 (National Spatial Reference System 2011)	1116	North American Vertical Datum 1988	5103
LD35221269.las	NAD83 (National Spatial Reference System 2011)	1116	North American Vertical Datum 1988	5103
LD35221272.las	NAD83 (National Spatial Reference System 2011)	1116	North American Vertical Datum 1988	5103
LD35221275.las	NAD83 (National Spatial Reference System 2011)	1116	North American Vertical Datum 1988	5103
LD35221278.las	NAD83 (National Spatial Reference System 2011)	1116	North American Vertical Datum 1988	5103
LD35221281.las	NAD83 (National Spatial Reference System 2011)	1116	North American Vertical Datum 1988	5103
LD35221284.las	NAD83 (National Spatial Reference System 2011)	1116	North American Vertical Datum 1988	5103
LD35221287.las	NAD83 (National Spatial Reference System 2011)	1116	North American Vertical Datum 1988	5103
LD35221290.las	NAD83 (National Spatial Reference System 2011)	1116	North American Vertical Datum 1988	5103
LD35221293.las	NAD83 (National Spatial Reference System 2011)	1116	North American Vertical Datum 1988	5103
LD35221296.las	NAD83 (National Spatial Reference System 2011)	1116	North American Vertical Datum 1988	5103
LD35221299.las	NAD83 (National Spatial Reference System 2011)	1116	North American Vertical Datum 1988	5103
LD35221302.las	NAD83 (National Spatial Reference System 2011)	1116	North American Vertical Datum 1988	5103
LD35221305.las	NAD83 (National Spatial Reference System 2011)	1116	North American Vertical Datum 1988	5103
LD35221308.las	NAD83 (National Spatial Reference System 2011)	1116	North American Vertical Datum 1988	5103
LD35221311.las	NAD83 (National Spatial Reference System 2011)	1116	North American Vertical Datum 1988	5103
LD35221314.las	NAD83 (National Spatial Reference System 2011)	1116	North American Vertical Datum 1988	5103
LD35221317.las	NAD83 (National Spatial Reference System 2011)	1116	North American Vertical Datum 1988	5103
LD35221320.las	NAD83 (National Spatial Reference System 2011)	1116	North American Vertical Datum 1988	5103
LD35221323.las	NAD83 (National Spatial Reference System 2011)	1116	North American Vertical Datum 1988	5103
LD35221326.las	NAD83 (National Spatial Reference System 2011)	1116	North American Vertical Datum 1988	5103
LD35221329.las	NAD83 (National Spatial Reference System 2011)	1116	North American Vertical Datum 1988	5103
LD35221332.las	NAD83 (National Spatial Reference System 2011)	1116	North American Vertical Datum 1988	5103
LD35221335.las	NAD83 (National Spatial Reference System 2011)	1116	North American Vertical Datum 1988	5103
LD35221338.las	NAD83 (National Spatial Reference System 2011)	1116	North American Vertical Datum 1988	5103
LD35221341.las	NAD83 (National Spatial Reference System 2011)	1116	North American Vertical Datum 1988	5103

# DPH-4 Report on Datums (Tiled Data) - continued

File	Horizontal Datum	EPSG Code	Vertical Datum	EPSG Code
LD35221344.las	NAD83 (National Spatial Reference System 2011)	1116	North American Vertical Datum 1988	5103
LD35221347.las	NAD83 (National Spatial Reference System 2011)	1116	North American Vertical Datum 1988	5103
LD35221350.las	NAD83 (National Spatial Reference System 2011)	1116	North American Vertical Datum 1988	5103
LD35221353.las	NAD83 (National Spatial Reference System 2011)	1116	North American Vertical Datum 1988	5103
LD35221356.las	NAD83 (National Spatial Reference System 2011)	1116	North American Vertical Datum 1988	5103
LD35221359.las	NAD83 (National Spatial Reference System 2011)	1116	North American Vertical Datum 1988	5103
LD35221362.las	NAD83 (National Spatial Reference System 2011)	1116	North American Vertical Datum 1988	5103
LD35221365.las	NAD83 (National Spatial Reference System 2011)	1116	North American Vertical Datum 1988	5103
LD35221368.las	NAD83 (National Spatial Reference System 2011)	1116	North American Vertical Datum 1988	5103
LD35221371.las	NAD83 (National Spatial Reference System 2011)	1116	North American Vertical Datum 1988	5103
LD35221374.las	NAD83 (National Spatial Reference System 2011)	1116	North American Vertical Datum 1988	5103
LD35221377.las	NAD83 (National Spatial Reference System 2011)	1116	North American Vertical Datum 1988	5103
LD35221380.las	NAD83 (National Spatial Reference System 2011)	1116	North American Vertical Datum 1988	5103
LD35221383.las	NAD83 (National Spatial Reference System 2011)	1116	North American Vertical Datum 1988	5103
LD35221386.las	NAD83 (National Spatial Reference System 2011)	1116	North American Vertical Datum 1988	5103
LD35221389.las	NAD83 (National Spatial Reference System 2011)	1116	North American Vertical Datum 1988	5103
LD35221392.las	NAD83 (National Spatial Reference System 2011)	1116	North American Vertical Datum 1988	5103
LD35221395.las	NAD83 (National Spatial Reference System 2011)	1116	North American Vertical Datum 1988	5103
LD35221398.las	NAD83 (National Spatial Reference System 2011)	1116	North American Vertical Datum 1988	5103
LD35221401.las	NAD83 (National Spatial Reference System 2011)	1116	North American Vertical Datum 1988	5103
LD35221404.las	NAD83 (National Spatial Reference System 2011)	1116	North American Vertical Datum 1988	5103
LD35221407.las	NAD83 (National Spatial Reference System 2011)	1116	North American Vertical Datum 1988	5103
LD35221410.las	NAD83 (National Spatial Reference System 2011)	1116	North American Vertical Datum 1988	5103
LD35221413.las	NAD83 (National Spatial Reference System 2011)	1116	North American Vertical Datum 1988	5103
LD35221416.las	NAD83 (National Spatial Reference System 2011)	1116	North American Vertical Datum 1988	5103
LD35221419.las	NAD83 (National Spatial Reference System 2011)	1116	North American Vertical Datum 1988	5103
LD35221422.las	NAD83 (National Spatial Reference System 2011)	1116	North American Vertical Datum 1988	5103
LD35221425.las	NAD83 (National Spatial Reference System 2011)	1116	North American Vertical Datum 1988	5103
LD35221428.las	NAD83 (National Spatial Reference System 2011)	1116	North American Vertical Datum 1988	5103
LD35221431.las	NAD83 (National Spatial Reference System 2011)	1116	North American Vertical Datum 1988	5103
LD35221434.las	NAD83 (National Spatial Reference System 2011)	1116	North American Vertical Datum 1988	5103
LD35221437.las	NAD83 (National Spatial Reference System 2011)	1116	North American Vertical Datum 1988	5103
LD35221440.las	NAD83 (National Spatial Reference System 2011)	1116	North American Vertical Datum 1988	5103
LD35221443.las	NAD83 (National Spatial Reference System 2011)	1116	North American Vertical Datum 1988	5103

# DPH-4 Report on Datums (Tiled Data) - continued

File	Horizontal Datum	EPSG Code	Vertical Datum	EPSG Code
LD35251254.las	NAD83 (National Spatial Reference System 2011)	1116	North American Vertical Datum 1988	5103
LD35251257.las	NAD83 (National Spatial Reference System 2011)	1116	North American Vertical Datum 1988	5103
LD35251260.las	NAD83 (National Spatial Reference System 2011)	1116	North American Vertical Datum 1988	5103
LD35251263.las	NAD83 (National Spatial Reference System 2011)	1116	North American Vertical Datum 1988	5103
LD35251266.las	NAD83 (National Spatial Reference System 2011)	1116	North American Vertical Datum 1988	5103
LD35251269.las	NAD83 (National Spatial Reference System 2011)	1116	North American Vertical Datum 1988	5103
LD35251272.las	NAD83 (National Spatial Reference System 2011)	1116	North American Vertical Datum 1988	5103
LD35251275.las	NAD83 (National Spatial Reference System 2011)	1116	North American Vertical Datum 1988	5103
LD35251278.las	NAD83 (National Spatial Reference System 2011)	1116	North American Vertical Datum 1988	5103
LD35251281.las	NAD83 (National Spatial Reference System 2011)	1116	North American Vertical Datum 1988	5103
LD35251284.las	NAD83 (National Spatial Reference System 2011)	1116	North American Vertical Datum 1988	5103
LD35251287.las	NAD83 (National Spatial Reference System 2011)	1116	North American Vertical Datum 1988	5103
LD35251290.las	NAD83 (National Spatial Reference System 2011)	1116	North American Vertical Datum 1988	5103
LD35251293.las	NAD83 (National Spatial Reference System 2011)	1116	North American Vertical Datum 1988	5103
LD35251296.las	NAD83 (National Spatial Reference System 2011)	1116	North American Vertical Datum 1988	5103
LD35251299.las	NAD83 (National Spatial Reference System 2011)	1116	North American Vertical Datum 1988	5103
LD35251302.las	NAD83 (National Spatial Reference System 2011)	1116	North American Vertical Datum 1988	5103
LD35251305.las	NAD83 (National Spatial Reference System 2011)	1116	North American Vertical Datum 1988	5103
LD35251308.las	NAD83 (National Spatial Reference System 2011)	1116	North American Vertical Datum 1988	5103
LD35251311.las	NAD83 (National Spatial Reference System 2011)	1116	North American Vertical Datum 1988	5103
LD35251314.las	NAD83 (National Spatial Reference System 2011)	1116	North American Vertical Datum 1988	5103
LD35251317.las	NAD83 (National Spatial Reference System 2011)	1116	North American Vertical Datum 1988	5103
LD35251320.las	NAD83 (National Spatial Reference System 2011)	1116	North American Vertical Datum 1988	5103
LD35251323.las	NAD83 (National Spatial Reference System 2011)	1116	North American Vertical Datum 1988	5103
LD35251326.las	NAD83 (National Spatial Reference System 2011)	1116	North American Vertical Datum 1988	5103
LD35251329.las	NAD83 (National Spatial Reference System 2011)	1116	North American Vertical Datum 1988	5103
LD35251332.las	NAD83 (National Spatial Reference System 2011)	1116	North American Vertical Datum 1988	5103
LD35251335.las	NAD83 (National Spatial Reference System 2011)	1116	North American Vertical Datum 1988	5103
LD35251338.las	NAD83 (National Spatial Reference System 2011)	1116	North American Vertical Datum 1988	5103
LD35251341.las	NAD83 (National Spatial Reference System 2011)	1116	North American Vertical Datum 1988	5103
LD35251344.las	NAD83 (National Spatial Reference System 2011)	1116	North American Vertical Datum 1988	5103
LD35251347.las	NAD83 (National Spatial Reference System 2011)	1116	North American Vertical Datum 1988	5103
LD35251350.las	NAD83 (National Spatial Reference System 2011)	1116	North American Vertical Datum 1988	5103
LD35251353.las	NAD83 (National Spatial Reference System 2011)	1116	North American Vertical Datum 1988	5103

# DPH-4 Report on Datums (Tiled Data) - continued

File	Horizontal Datum	EPSG Code	Vertical Datum	EPSG Code
LD35251356.las	NAD83 (National Spatial Reference System 2011)	1116	North American Vertical Datum 1988	5103
LD35251359.las	NAD83 (National Spatial Reference System 2011)	1116	North American Vertical Datum 1988	5103
LD35251362.las	NAD83 (National Spatial Reference System 2011)	1116	North American Vertical Datum 1988	5103
LD35251365.las	NAD83 (National Spatial Reference System 2011)	1116	North American Vertical Datum 1988	5103
LD35251368.las	NAD83 (National Spatial Reference System 2011)	1116	North American Vertical Datum 1988	5103
LD35251371.las	NAD83 (National Spatial Reference System 2011)	1116	North American Vertical Datum 1988	5103
LD35251374.las	NAD83 (National Spatial Reference System 2011)	1116	North American Vertical Datum 1988	5103
LD35251377.las	NAD83 (National Spatial Reference System 2011)	1116	North American Vertical Datum 1988	5103
LD35251380.las	NAD83 (National Spatial Reference System 2011)	1116	North American Vertical Datum 1988	5103
LD35251383.las	NAD83 (National Spatial Reference System 2011)	1116	North American Vertical Datum 1988	5103
LD35251386.las	NAD83 (National Spatial Reference System 2011)	1116	North American Vertical Datum 1988	5103
LD35251389.las	NAD83 (National Spatial Reference System 2011)	1116	North American Vertical Datum 1988	5103
LD35251392.las	NAD83 (National Spatial Reference System 2011)	1116	North American Vertical Datum 1988	5103
LD35251395.las	NAD83 (National Spatial Reference System 2011)	1116	North American Vertical Datum 1988	5103
LD35251398.las	NAD83 (National Spatial Reference System 2011)	1116	North American Vertical Datum 1988	5103
LD35251401.las	NAD83 (National Spatial Reference System 2011)	1116	North American Vertical Datum 1988	5103
LD35251404.las	NAD83 (National Spatial Reference System 2011)	1116	North American Vertical Datum 1988	5103
LD35251407.las	NAD83 (National Spatial Reference System 2011)	1116	North American Vertical Datum 1988	5103
LD35251410.las	NAD83 (National Spatial Reference System 2011)	1116	North American Vertical Datum 1988	5103
LD35251413.las	NAD83 (National Spatial Reference System 2011)	1116	North American Vertical Datum 1988	5103
LD35251416.las	NAD83 (National Spatial Reference System 2011)	1116	North American Vertical Datum 1988	5103
LD35251419.las	NAD83 (National Spatial Reference System 2011)	1116	North American Vertical Datum 1988	5103
LD35251422.las	NAD83 (National Spatial Reference System 2011)	1116	North American Vertical Datum 1988	5103
LD35251425.las	NAD83 (National Spatial Reference System 2011)	1116	North American Vertical Datum 1988	5103
LD35251428.las	NAD83 (National Spatial Reference System 2011)	1116	North American Vertical Datum 1988	5103
LD35251431.las	NAD83 (National Spatial Reference System 2011)	1116	North American Vertical Datum 1988	5103
LD35251434.las	NAD83 (National Spatial Reference System 2011)	1116	North American Vertical Datum 1988	5103
LD35251437.las	NAD83 (National Spatial Reference System 2011)	1116	North American Vertical Datum 1988	5103
LD35251440.las	NAD83 (National Spatial Reference System 2011)	1116	North American Vertical Datum 1988	5103
LD35251443.las	NAD83 (National Spatial Reference System 2011)	1116	North American Vertical Datum 1988	5103
LD35281254.las	NAD83 (National Spatial Reference System 2011)	1116	North American Vertical Datum 1988	5103
LD35281257.las	NAD83 (National Spatial Reference System 2011)	1116	North American Vertical Datum 1988	5103
LD35281260.las	NAD83 (National Spatial Reference System 2011)	1116	North American Vertical Datum 1988	5103
LD35281263.las	NAD83 (National Spatial Reference System 2011)	1116	North American Vertical Datum 1988	5103

# DPH-4 Report on Datums (Tiled Data) - continued

File	Horizontal Datum	EPSG Code	Vertical Datum	EPSG Code
LD35281266.las	NAD83 (National Spatial Reference System 2011)	1116	North American Vertical Datum 1988	5103
LD35281269.las	NAD83 (National Spatial Reference System 2011)	1116	North American Vertical Datum 1988	5103
LD35281272.las	NAD83 (National Spatial Reference System 2011)	1116	North American Vertical Datum 1988	5103
LD35281275.las	NAD83 (National Spatial Reference System 2011)	1116	North American Vertical Datum 1988	5103
LD35281278.las	NAD83 (National Spatial Reference System 2011)	1116	North American Vertical Datum 1988	5103
LD35281281.las	NAD83 (National Spatial Reference System 2011)	1116	North American Vertical Datum 1988	5103
LD35281284.las	NAD83 (National Spatial Reference System 2011)	1116	North American Vertical Datum 1988	5103
LD35281287.las	NAD83 (National Spatial Reference System 2011)	1116	North American Vertical Datum 1988	5103
LD35281290.las	NAD83 (National Spatial Reference System 2011)	1116	North American Vertical Datum 1988	5103
LD35281293.las	NAD83 (National Spatial Reference System 2011)	1116	North American Vertical Datum 1988	5103
LD35281296.las	NAD83 (National Spatial Reference System 2011)	1116	North American Vertical Datum 1988	5103
LD35281299.las	NAD83 (National Spatial Reference System 2011)	1116	North American Vertical Datum 1988	5103
LD35281302.las	NAD83 (National Spatial Reference System 2011)	1116	North American Vertical Datum 1988	5103
LD35281305.las	NAD83 (National Spatial Reference System 2011)	1116	North American Vertical Datum 1988	5103
LD35281308.las	NAD83 (National Spatial Reference System 2011)	1116	North American Vertical Datum 1988	5103
LD35281311.las	NAD83 (National Spatial Reference System 2011)	1116	North American Vertical Datum 1988	5103
LD35281314.las	NAD83 (National Spatial Reference System 2011)	1116	North American Vertical Datum 1988	5103
LD35281317.las	NAD83 (National Spatial Reference System 2011)	1116	North American Vertical Datum 1988	5103
LD35281320.las	NAD83 (National Spatial Reference System 2011)	1116	North American Vertical Datum 1988	5103
LD35281323.las	NAD83 (National Spatial Reference System 2011)	1116	North American Vertical Datum 1988	5103
LD35281326.las	NAD83 (National Spatial Reference System 2011)	1116	North American Vertical Datum 1988	5103
LD35281329.las	NAD83 (National Spatial Reference System 2011)	1116	North American Vertical Datum 1988	5103
LD35281332.las	NAD83 (National Spatial Reference System 2011)	1116	North American Vertical Datum 1988	5103
LD35281335.las	NAD83 (National Spatial Reference System 2011)	1116	North American Vertical Datum 1988	5103
LD35281338.las	NAD83 (National Spatial Reference System 2011)	1116	North American Vertical Datum 1988	5103
LD35281341.las	NAD83 (National Spatial Reference System 2011)	1116	North American Vertical Datum 1988	5103
LD35281344.las	NAD83 (National Spatial Reference System 2011)	1116	North American Vertical Datum 1988	5103
LD35281347.las	NAD83 (National Spatial Reference System 2011)	1116	North American Vertical Datum 1988	5103
LD35281350.las	NAD83 (National Spatial Reference System 2011)	1116	North American Vertical Datum 1988	5103
LD35281353.las	NAD83 (National Spatial Reference System 2011)	1116	North American Vertical Datum 1988	5103
LD35281356.las	NAD83 (National Spatial Reference System 2011)	1116	North American Vertical Datum 1988	5103
LD35281359.las	NAD83 (National Spatial Reference System 2011)	1116	North American Vertical Datum 1988	5103
LD35281362.las	NAD83 (National Spatial Reference System 2011)	1116	North American Vertical Datum 1988	5103
LD35281365.las	NAD83 (National Spatial Reference System 2011)	1116	North American Vertical Datum 1988	5103

# DPH-4 Report on Datums (Tiled Data) - continued

File	Horizontal Datum	EPSG Code	Vertical Datum	EPSG Code
LD35281368.las	NAD83 (National Spatial Reference System 2011)	1116	North American Vertical Datum 1988	5103
LD35281371.las	NAD83 (National Spatial Reference System 2011)	1116	North American Vertical Datum 1988	5103
LD35281374.las	NAD83 (National Spatial Reference System 2011)	1116	North American Vertical Datum 1988	5103
LD35281377.las	NAD83 (National Spatial Reference System 2011)	1116	North American Vertical Datum 1988	5103
LD35281380.las	NAD83 (National Spatial Reference System 2011)	1116	North American Vertical Datum 1988	5103
LD35281383.las	NAD83 (National Spatial Reference System 2011)	1116	North American Vertical Datum 1988	5103
LD35281386.las	NAD83 (National Spatial Reference System 2011)	1116	North American Vertical Datum 1988	5103
LD35281389.las	NAD83 (National Spatial Reference System 2011)	1116	North American Vertical Datum 1988	5103
LD35281392.las	NAD83 (National Spatial Reference System 2011)	1116	North American Vertical Datum 1988	5103
LD35281395.las	NAD83 (National Spatial Reference System 2011)	1116	North American Vertical Datum 1988	5103
LD35281398.las	NAD83 (National Spatial Reference System 2011)	1116	North American Vertical Datum 1988	5103
LD35281401.las	NAD83 (National Spatial Reference System 2011)	1116	North American Vertical Datum 1988	5103
LD35281404.las	NAD83 (National Spatial Reference System 2011)	1116	North American Vertical Datum 1988	5103
LD35281407.las	NAD83 (National Spatial Reference System 2011)	1116	North American Vertical Datum 1988	5103
LD35281410.las	NAD83 (National Spatial Reference System 2011)	1116	North American Vertical Datum 1988	5103
LD35281413.las	NAD83 (National Spatial Reference System 2011)	1116	North American Vertical Datum 1988	5103
LD35281416.las	NAD83 (National Spatial Reference System 2011)	1116	North American Vertical Datum 1988	5103
LD35281419.las	NAD83 (National Spatial Reference System 2011)	1116	North American Vertical Datum 1988	5103
LD35281422.las	NAD83 (National Spatial Reference System 2011)	1116	North American Vertical Datum 1988	5103
LD35281425.las	NAD83 (National Spatial Reference System 2011)	1116	North American Vertical Datum 1988	5103
LD35281428.las	NAD83 (National Spatial Reference System 2011)	1116	North American Vertical Datum 1988	5103
LD35281431.las	NAD83 (National Spatial Reference System 2011)	1116	North American Vertical Datum 1988	5103
LD35281434.las	NAD83 (National Spatial Reference System 2011)	1116	North American Vertical Datum 1988	5103
LD35281437.las	NAD83 (National Spatial Reference System 2011)	1116	North American Vertical Datum 1988	5103
LD35281440.las	NAD83 (National Spatial Reference System 2011)	1116	North American Vertical Datum 1988	5103
LD35281443.las	NAD83 (National Spatial Reference System 2011)	1116	North American Vertical Datum 1988	5103
LD35311254.las	NAD83 (National Spatial Reference System 2011)	1116	North American Vertical Datum 1988	5103
LD35311257.las	NAD83 (National Spatial Reference System 2011)	1116	North American Vertical Datum 1988	5103
LD35311260.las	NAD83 (National Spatial Reference System 2011)	1116	North American Vertical Datum 1988	5103
LD35311263.las	NAD83 (National Spatial Reference System 2011)	1116	North American Vertical Datum 1988	5103
LD35311266.las	NAD83 (National Spatial Reference System 2011)	1116	North American Vertical Datum 1988	5103
LD35311269.las	NAD83 (National Spatial Reference System 2011)	1116	North American Vertical Datum 1988	5103
LD35311272.las	NAD83 (National Spatial Reference System 2011)	1116	North American Vertical Datum 1988	5103
LD35311275.las	NAD83 (National Spatial Reference System 2011)	1116	North American Vertical Datum 1988	5103

# DPH-4 Report on Datums (Tiled Data) - continued

File	Horizontal Datum	EPSG Code	Vertical Datum	EPSG Code
LD35311278.las	NAD83 (National Spatial Reference System 2011)	1116	North American Vertical Datum 1988	5103
LD35311281.las	NAD83 (National Spatial Reference System 2011)	1116	North American Vertical Datum 1988	5103
LD35311284.las	NAD83 (National Spatial Reference System 2011)	1116	North American Vertical Datum 1988	5103
LD35311287.las	NAD83 (National Spatial Reference System 2011)	1116	North American Vertical Datum 1988	5103
LD35311290.las	NAD83 (National Spatial Reference System 2011)	1116	North American Vertical Datum 1988	5103
LD35311293.las	NAD83 (National Spatial Reference System 2011)	1116	North American Vertical Datum 1988	5103
LD35311296.las	NAD83 (National Spatial Reference System 2011)	1116	North American Vertical Datum 1988	5103
LD35311299.las	NAD83 (National Spatial Reference System 2011)	1116	North American Vertical Datum 1988	5103
LD35311302.las	NAD83 (National Spatial Reference System 2011)	1116	North American Vertical Datum 1988	5103
LD35311305.las	NAD83 (National Spatial Reference System 2011)	1116	North American Vertical Datum 1988	5103
LD35311308.las	NAD83 (National Spatial Reference System 2011)	1116	North American Vertical Datum 1988	5103
LD35311311.las	NAD83 (National Spatial Reference System 2011)	1116	North American Vertical Datum 1988	5103
LD35311314.las	NAD83 (National Spatial Reference System 2011)	1116	North American Vertical Datum 1988	5103
LD35311317.las	NAD83 (National Spatial Reference System 2011)	1116	North American Vertical Datum 1988	5103
LD35311320.las	NAD83 (National Spatial Reference System 2011)	1116	North American Vertical Datum 1988	5103
LD35311323.las	NAD83 (National Spatial Reference System 2011)	1116	North American Vertical Datum 1988	5103
LD35311326.las	NAD83 (National Spatial Reference System 2011)	1116	North American Vertical Datum 1988	5103
LD35311329.las	NAD83 (National Spatial Reference System 2011)	1116	North American Vertical Datum 1988	5103
LD35311332.las	NAD83 (National Spatial Reference System 2011)	1116	North American Vertical Datum 1988	5103
LD35311335.las	NAD83 (National Spatial Reference System 2011)	1116	North American Vertical Datum 1988	5103
LD35311338.las	NAD83 (National Spatial Reference System 2011)	1116	North American Vertical Datum 1988	5103
LD35311341.las	NAD83 (National Spatial Reference System 2011)	1116	North American Vertical Datum 1988	5103
LD35311344.las	NAD83 (National Spatial Reference System 2011)	1116	North American Vertical Datum 1988	5103
LD35311347.las	NAD83 (National Spatial Reference System 2011)	1116	North American Vertical Datum 1988	5103
LD35311350.las	NAD83 (National Spatial Reference System 2011)	1116	North American Vertical Datum 1988	5103
LD35311353.las	NAD83 (National Spatial Reference System 2011)	1116	North American Vertical Datum 1988	5103
LD35311356.las	NAD83 (National Spatial Reference System 2011)	1116	North American Vertical Datum 1988	5103
LD35311359.las	NAD83 (National Spatial Reference System 2011)	1116	North American Vertical Datum 1988	5103
LD35311362.las	NAD83 (National Spatial Reference System 2011)	1116	North American Vertical Datum 1988	5103
LD35311365.las	NAD83 (National Spatial Reference System 2011)	1116	North American Vertical Datum 1988	5103
LD35311368.las	NAD83 (National Spatial Reference System 2011)	1116	North American Vertical Datum 1988	5103
LD35311371.las	NAD83 (National Spatial Reference System 2011)	1116	North American Vertical Datum 1988	5103
LD35311374.las	NAD83 (National Spatial Reference System 2011)	1116	North American Vertical Datum 1988	5103
LD35311377.las	NAD83 (National Spatial Reference System 2011)	1116	North American Vertical Datum 1988	5103

# DPH-4 Report on Datums (Tiled Data) - continued

File	Horizontal Datum	EPSG Code	Vertical Datum	EPSG Code
LD35311380.las	NAD83 (National Spatial Reference System 2011)	1116	North American Vertical Datum 1988	5103
LD35311383.las	NAD83 (National Spatial Reference System 2011)	1116	North American Vertical Datum 1988	5103
LD35311386.las	NAD83 (National Spatial Reference System 2011)	1116	North American Vertical Datum 1988	5103
LD35311389.las	NAD83 (National Spatial Reference System 2011)	1116	North American Vertical Datum 1988	5103
LD35311392.las	NAD83 (National Spatial Reference System 2011)	1116	North American Vertical Datum 1988	5103
LD35311395.las	NAD83 (National Spatial Reference System 2011)	1116	North American Vertical Datum 1988	5103
LD35311398.las	NAD83 (National Spatial Reference System 2011)	1116	North American Vertical Datum 1988	5103
LD35311401.las	NAD83 (National Spatial Reference System 2011)	1116	North American Vertical Datum 1988	5103
LD35311404.las	NAD83 (National Spatial Reference System 2011)	1116	North American Vertical Datum 1988	5103
LD35311407.las	NAD83 (National Spatial Reference System 2011)	1116	North American Vertical Datum 1988	5103
LD35311410.las	NAD83 (National Spatial Reference System 2011)	1116	North American Vertical Datum 1988	5103
LD35311413.las	NAD83 (National Spatial Reference System 2011)	1116	North American Vertical Datum 1988	5103
LD35311416.las	NAD83 (National Spatial Reference System 2011)	1116	North American Vertical Datum 1988	5103
LD35311419.las	NAD83 (National Spatial Reference System 2011)	1116	North American Vertical Datum 1988	5103
LD35311422.las	NAD83 (National Spatial Reference System 2011)	1116	North American Vertical Datum 1988	5103
LD35311425.las	NAD83 (National Spatial Reference System 2011)	1116	North American Vertical Datum 1988	5103
LD35311428.las	NAD83 (National Spatial Reference System 2011)	1116	North American Vertical Datum 1988	5103
LD35311431.las	NAD83 (National Spatial Reference System 2011)	1116	North American Vertical Datum 1988	5103
LD35311434.las	NAD83 (National Spatial Reference System 2011)	1116	North American Vertical Datum 1988	5103
LD35311437.las	NAD83 (National Spatial Reference System 2011)	1116	North American Vertical Datum 1988	5103
LD35311440.las	NAD83 (National Spatial Reference System 2011)	1116	North American Vertical Datum 1988	5103
LD35311443.las	NAD83 (National Spatial Reference System 2011)	1116	North American Vertical Datum 1988	5103
LD35341254.las	NAD83 (National Spatial Reference System 2011)	1116	North American Vertical Datum 1988	5103
LD35341257.las	NAD83 (National Spatial Reference System 2011)	1116	North American Vertical Datum 1988	5103
LD35341260.las	NAD83 (National Spatial Reference System 2011)	1116	North American Vertical Datum 1988	5103
LD35341263.las	NAD83 (National Spatial Reference System 2011)	1116	North American Vertical Datum 1988	5103
LD35341266.las	NAD83 (National Spatial Reference System 2011)	1116	North American Vertical Datum 1988	5103
LD35341269.las	NAD83 (National Spatial Reference System 2011)	1116	North American Vertical Datum 1988	5103
LD35341272.las	NAD83 (National Spatial Reference System 2011)	1116	North American Vertical Datum 1988	5103
LD35341275.las	NAD83 (National Spatial Reference System 2011)	1116	North American Vertical Datum 1988	5103
LD35341278.las	NAD83 (National Spatial Reference System 2011)	1116	North American Vertical Datum 1988	5103
LD35341281.las	NAD83 (National Spatial Reference System 2011)	1116	North American Vertical Datum 1988	5103
LD35341284.las	NAD83 (National Spatial Reference System 2011)	1116	North American Vertical Datum 1988	5103
LD35341287.las	NAD83 (National Spatial Reference System 2011)	1116	North American Vertical Datum 1988	5103



*DPH-4 Report on Datums (Tiled Data) - continued*

File	Horizontal Datum	EPSG Code	Vertical Datum	EPSG Code
LD35341290.las	NAD83 (National Spatial Reference System 2011)	1116	North American Vertical Datum 1988	5103
LD35341293.las	NAD83 (National Spatial Reference System 2011)	1116	North American Vertical Datum 1988	5103
LD35341296.las	NAD83 (National Spatial Reference System 2011)	1116	North American Vertical Datum 1988	5103
LD35341299.las	NAD83 (National Spatial Reference System 2011)	1116	North American Vertical Datum 1988	5103
LD35341302.las	NAD83 (National Spatial Reference System 2011)	1116	North American Vertical Datum 1988	5103
LD35341305.las	NAD83 (National Spatial Reference System 2011)	1116	North American Vertical Datum 1988	5103
LD35341308.las	NAD83 (National Spatial Reference System 2011)	1116	North American Vertical Datum 1988	5103
LD35341311.las	NAD83 (National Spatial Reference System 2011)	1116	North American Vertical Datum 1988	5103
LD35341314.las	NAD83 (National Spatial Reference System 2011)	1116	North American Vertical Datum 1988	5103
LD35341317.las	NAD83 (National Spatial Reference System 2011)	1116	North American Vertical Datum 1988	5103
LD35341320.las	NAD83 (National Spatial Reference System 2011)	1116	North American Vertical Datum 1988	5103
LD35341323.las	NAD83 (National Spatial Reference System 2011)	1116	North American Vertical Datum 1988	5103
LD35341326.las	NAD83 (National Spatial Reference System 2011)	1116	North American Vertical Datum 1988	5103
LD35341329.las	NAD83 (National Spatial Reference System 2011)	1116	North American Vertical Datum 1988	5103
LD35341332.las	NAD83 (National Spatial Reference System 2011)	1116	North American Vertical Datum 1988	5103
LD35341335.las	NAD83 (National Spatial Reference System 2011)	1116	North American Vertical Datum 1988	5103
LD35341338.las	NAD83 (National Spatial Reference System 2011)	1116	North American Vertical Datum 1988	5103
LD35341341.las	NAD83 (National Spatial Reference System 2011)	1116	North American Vertical Datum 1988	5103
LD35341344.las	NAD83 (National Spatial Reference System 2011)	1116	North American Vertical Datum 1988	5103
LD35341347.las	NAD83 (National Spatial Reference System 2011)	1116	North American Vertical Datum 1988	5103
LD35341350.las	NAD83 (National Spatial Reference System 2011)	1116	North American Vertical Datum 1988	5103
LD35341353.las	NAD83 (National Spatial Reference System 2011)	1116	North American Vertical Datum 1988	5103
LD35341356.las	NAD83 (National Spatial Reference System 2011)	1116	North American Vertical Datum 1988	5103
LD35341359.las	NAD83 (National Spatial Reference System 2011)	1116	North American Vertical Datum 1988	5103
LD35341362.las	NAD83 (National Spatial Reference System 2011)	1116	North American Vertical Datum 1988	5103
LD35341365.las	NAD83 (National Spatial Reference System 2011)	1116	North American Vertical Datum 1988	5103
LD35341368.las	NAD83 (National Spatial Reference System 2011)	1116	North American Vertical Datum 1988	5103
LD35341371.las	NAD83 (National Spatial Reference System 2011)	1116	North American Vertical Datum 1988	5103
LD35341374.las	NAD83 (National Spatial Reference System 2011)	1116	North American Vertical Datum 1988	5103
LD35341377.las	NAD83 (National Spatial Reference System 2011)	1116	North American Vertical Datum 1988	5103
LD35341380.las	NAD83 (National Spatial Reference System 2011)	1116	North American Vertical Datum 1988	5103
LD35341383.las	NAD83 (National Spatial Reference System 2011)	1116	North American Vertical Datum 1988	5103
LD35341386.las	NAD83 (National Spatial Reference System 2011)	1116	North American Vertical Datum 1988	5103
LD35341389.las	NAD83 (National Spatial Reference System 2011)	1116	North American Vertical Datum 1988	5103

*DPH-4 Report on Datums (Tiled Data) - continued*

File	Horizontal Datum	EPSG Code	Vertical Datum	EPSG Code
LD35341392.las	NAD83 (National Spatial Reference System 2011)	1116	North American Vertical Datum 1988	5103
LD35341395.las	NAD83 (National Spatial Reference System 2011)	1116	North American Vertical Datum 1988	5103
LD35341398.las	NAD83 (National Spatial Reference System 2011)	1116	North American Vertical Datum 1988	5103
LD35341401.las	NAD83 (National Spatial Reference System 2011)	1116	North American Vertical Datum 1988	5103
LD35341404.las	NAD83 (National Spatial Reference System 2011)	1116	North American Vertical Datum 1988	5103
LD35341407.las	NAD83 (National Spatial Reference System 2011)	1116	North American Vertical Datum 1988	5103
LD35341410.las	NAD83 (National Spatial Reference System 2011)	1116	North American Vertical Datum 1988	5103
LD35341413.las	NAD83 (National Spatial Reference System 2011)	1116	North American Vertical Datum 1988	5103
LD35341416.las	NAD83 (National Spatial Reference System 2011)	1116	North American Vertical Datum 1988	5103
LD35341419.las	NAD83 (National Spatial Reference System 2011)	1116	North American Vertical Datum 1988	5103
LD35341422.las	NAD83 (National Spatial Reference System 2011)	1116	North American Vertical Datum 1988	5103
LD35341425.las	NAD83 (National Spatial Reference System 2011)	1116	North American Vertical Datum 1988	5103
LD35341428.las	NAD83 (National Spatial Reference System 2011)	1116	North American Vertical Datum 1988	5103
LD35341431.las	NAD83 (National Spatial Reference System 2011)	1116	North American Vertical Datum 1988	5103
LD35341434.las	NAD83 (National Spatial Reference System 2011)	1116	North American Vertical Datum 1988	5103
LD35341437.las	NAD83 (National Spatial Reference System 2011)	1116	North American Vertical Datum 1988	5103
LD35341440.las	NAD83 (National Spatial Reference System 2011)	1116	North American Vertical Datum 1988	5103
LD35341443.las	NAD83 (National Spatial Reference System 2011)	1116	North American Vertical Datum 1988	5103
LD35371254.las	NAD83 (National Spatial Reference System 2011)	1116	North American Vertical Datum 1988	5103
LD35371257.las	NAD83 (National Spatial Reference System 2011)	1116	North American Vertical Datum 1988	5103
LD35371260.las	NAD83 (National Spatial Reference System 2011)	1116	North American Vertical Datum 1988	5103
LD35371263.las	NAD83 (National Spatial Reference System 2011)	1116	North American Vertical Datum 1988	5103
LD35371266.las	NAD83 (National Spatial Reference System 2011)	1116	North American Vertical Datum 1988	5103
LD35371269.las	NAD83 (National Spatial Reference System 2011)	1116	North American Vertical Datum 1988	5103
LD35371272.las	NAD83 (National Spatial Reference System 2011)	1116	North American Vertical Datum 1988	5103
LD35371275.las	NAD83 (National Spatial Reference System 2011)	1116	North American Vertical Datum 1988	5103
LD35371278.las	NAD83 (National Spatial Reference System 2011)	1116	North American Vertical Datum 1988	5103
LD35371281.las	NAD83 (National Spatial Reference System 2011)	1116	North American Vertical Datum 1988	5103
LD35371284.las	NAD83 (National Spatial Reference System 2011)	1116	North American Vertical Datum 1988	5103
LD35371287.las	NAD83 (National Spatial Reference System 2011)	1116	North American Vertical Datum 1988	5103
LD35371290.las	NAD83 (National Spatial Reference System 2011)	1116	North American Vertical Datum 1988	5103
LD35371293.las	NAD83 (National Spatial Reference System 2011)	1116	North American Vertical Datum 1988	5103
LD35371296.las	NAD83 (National Spatial Reference System 2011)	1116	North American Vertical Datum 1988	5103
LD35371299.las	NAD83 (National Spatial Reference System 2011)	1116	North American Vertical Datum 1988	5103

*DPH-4 Report on Datums (Tiled Data) - continued*

File	Horizontal Datum	EPSG Code	Vertical Datum	EPSG Code
LD35371302.las	NAD83 (National Spatial Reference System 2011)	1116	North American Vertical Datum 1988	5103
LD35371305.las	NAD83 (National Spatial Reference System 2011)	1116	North American Vertical Datum 1988	5103
LD35371308.las	NAD83 (National Spatial Reference System 2011)	1116	North American Vertical Datum 1988	5103
LD35371311.las	NAD83 (National Spatial Reference System 2011)	1116	North American Vertical Datum 1988	5103
LD35371314.las	NAD83 (National Spatial Reference System 2011)	1116	North American Vertical Datum 1988	5103
LD35371317.las	NAD83 (National Spatial Reference System 2011)	1116	North American Vertical Datum 1988	5103
LD35371320.las	NAD83 (National Spatial Reference System 2011)	1116	North American Vertical Datum 1988	5103
LD35371323.las	NAD83 (National Spatial Reference System 2011)	1116	North American Vertical Datum 1988	5103
LD35371326.las	NAD83 (National Spatial Reference System 2011)	1116	North American Vertical Datum 1988	5103
LD35371329.las	NAD83 (National Spatial Reference System 2011)	1116	North American Vertical Datum 1988	5103
LD35371332.las	NAD83 (National Spatial Reference System 2011)	1116	North American Vertical Datum 1988	5103
LD35371335.las	NAD83 (National Spatial Reference System 2011)	1116	North American Vertical Datum 1988	5103
LD35371338.las	NAD83 (National Spatial Reference System 2011)	1116	North American Vertical Datum 1988	5103
LD35371341.las	NAD83 (National Spatial Reference System 2011)	1116	North American Vertical Datum 1988	5103
LD35371344.las	NAD83 (National Spatial Reference System 2011)	1116	North American Vertical Datum 1988	5103
LD35371347.las	NAD83 (National Spatial Reference System 2011)	1116	North American Vertical Datum 1988	5103
LD35371350.las	NAD83 (National Spatial Reference System 2011)	1116	North American Vertical Datum 1988	5103
LD35371353.las	NAD83 (National Spatial Reference System 2011)	1116	North American Vertical Datum 1988	5103
LD35371356.las	NAD83 (National Spatial Reference System 2011)	1116	North American Vertical Datum 1988	5103
LD35371359.las	NAD83 (National Spatial Reference System 2011)	1116	North American Vertical Datum 1988	5103
LD35371362.las	NAD83 (National Spatial Reference System 2011)	1116	North American Vertical Datum 1988	5103
LD35371365.las	NAD83 (National Spatial Reference System 2011)	1116	North American Vertical Datum 1988	5103
LD35371368.las	NAD83 (National Spatial Reference System 2011)	1116	North American Vertical Datum 1988	5103
LD35371371.las	NAD83 (National Spatial Reference System 2011)	1116	North American Vertical Datum 1988	5103
LD35371374.las	NAD83 (National Spatial Reference System 2011)	1116	North American Vertical Datum 1988	5103
LD35371377.las	NAD83 (National Spatial Reference System 2011)	1116	North American Vertical Datum 1988	5103
LD35371380.las	NAD83 (National Spatial Reference System 2011)	1116	North American Vertical Datum 1988	5103
LD35371383.las	NAD83 (National Spatial Reference System 2011)	1116	North American Vertical Datum 1988	5103
LD35371386.las	NAD83 (National Spatial Reference System 2011)	1116	North American Vertical Datum 1988	5103
LD35371389.las	NAD83 (National Spatial Reference System 2011)	1116	North American Vertical Datum 1988	5103
LD35371392.las	NAD83 (National Spatial Reference System 2011)	1116	North American Vertical Datum 1988	5103
LD35371395.las	NAD83 (National Spatial Reference System 2011)	1116	North American Vertical Datum 1988	5103
LD35371398.las	NAD83 (National Spatial Reference System 2011)	1116	North American Vertical Datum 1988	5103
LD35371401.las	NAD83 (National Spatial Reference System 2011)	1116	North American Vertical Datum 1988	5103

# DPH-4 Report on Datums (Tiled Data) - continued

File	Horizontal Datum	EPSG Code	Vertical Datum	EPSG Code
LD35371404.las	NAD83 (National Spatial Reference System 2011)	1116	North American Vertical Datum 1988	5103
LD35371407.las	NAD83 (National Spatial Reference System 2011)	1116	North American Vertical Datum 1988	5103
LD35371410.las	NAD83 (National Spatial Reference System 2011)	1116	North American Vertical Datum 1988	5103
LD35371413.las	NAD83 (National Spatial Reference System 2011)	1116	North American Vertical Datum 1988	5103
LD35371416.las	NAD83 (National Spatial Reference System 2011)	1116	North American Vertical Datum 1988	5103
LD35371419.las	NAD83 (National Spatial Reference System 2011)	1116	North American Vertical Datum 1988	5103
LD35371422.las	NAD83 (National Spatial Reference System 2011)	1116	North American Vertical Datum 1988	5103
LD35371425.las	NAD83 (National Spatial Reference System 2011)	1116	North American Vertical Datum 1988	5103
LD35371428.las	NAD83 (National Spatial Reference System 2011)	1116	North American Vertical Datum 1988	5103
LD35371431.las	NAD83 (National Spatial Reference System 2011)	1116	North American Vertical Datum 1988	5103
LD35371434.las	NAD83 (National Spatial Reference System 2011)	1116	North American Vertical Datum 1988	5103
LD35371437.las	NAD83 (National Spatial Reference System 2011)	1116	North American Vertical Datum 1988	5103
LD35371440.las	NAD83 (National Spatial Reference System 2011)	1116	North American Vertical Datum 1988	5103
LD35371443.las	NAD83 (National Spatial Reference System 2011)	1116	North American Vertical Datum 1988	5103
LD35401254.las	NAD83 (National Spatial Reference System 2011)	1116	North American Vertical Datum 1988	5103
LD35401257.las	NAD83 (National Spatial Reference System 2011)	1116	North American Vertical Datum 1988	5103
LD35401260.las	NAD83 (National Spatial Reference System 2011)	1116	North American Vertical Datum 1988	5103
LD35401263.las	NAD83 (National Spatial Reference System 2011)	1116	North American Vertical Datum 1988	5103
LD35401266.las	NAD83 (National Spatial Reference System 2011)	1116	North American Vertical Datum 1988	5103
LD35401269.las	NAD83 (National Spatial Reference System 2011)	1116	North American Vertical Datum 1988	5103
LD35401272.las	NAD83 (National Spatial Reference System 2011)	1116	North American Vertical Datum 1988	5103
LD35401275.las	NAD83 (National Spatial Reference System 2011)	1116	North American Vertical Datum 1988	5103
LD35401278.las	NAD83 (National Spatial Reference System 2011)	1116	North American Vertical Datum 1988	5103
LD35401281.las	NAD83 (National Spatial Reference System 2011)	1116	North American Vertical Datum 1988	5103
LD35401284.las	NAD83 (National Spatial Reference System 2011)	1116	North American Vertical Datum 1988	5103
LD35401287.las	NAD83 (National Spatial Reference System 2011)	1116	North American Vertical Datum 1988	5103
LD35401290.las	NAD83 (National Spatial Reference System 2011)	1116	North American Vertical Datum 1988	5103
LD35401293.las	NAD83 (National Spatial Reference System 2011)	1116	North American Vertical Datum 1988	5103
LD35401296.las	NAD83 (National Spatial Reference System 2011)	1116	North American Vertical Datum 1988	5103
LD35401299.las	NAD83 (National Spatial Reference System 2011)	1116	North American Vertical Datum 1988	5103
LD35401302.las	NAD83 (National Spatial Reference System 2011)	1116	North American Vertical Datum 1988	5103
LD35401305.las	NAD83 (National Spatial Reference System 2011)	1116	North American Vertical Datum 1988	5103
LD35401308.las	NAD83 (National Spatial Reference System 2011)	1116	North American Vertical Datum 1988	5103
LD35401311.las	NAD83 (National Spatial Reference System 2011)	1116	North American Vertical Datum 1988	5103

# DPH-4 Report on Datums (Tiled Data) - continued

File	Horizontal Datum	EPSG Code	Vertical Datum	EPSG Code
LD35401314.las	NAD83 (National Spatial Reference System 2011)	1116	North American Vertical Datum 1988	5103
LD35401317.las	NAD83 (National Spatial Reference System 2011)	1116	North American Vertical Datum 1988	5103
LD35401320.las	NAD83 (National Spatial Reference System 2011)	1116	North American Vertical Datum 1988	5103
LD35401323.las	NAD83 (National Spatial Reference System 2011)	1116	North American Vertical Datum 1988	5103
LD35401326.las	NAD83 (National Spatial Reference System 2011)	1116	North American Vertical Datum 1988	5103
LD35401329.las	NAD83 (National Spatial Reference System 2011)	1116	North American Vertical Datum 1988	5103
LD35401332.las	NAD83 (National Spatial Reference System 2011)	1116	North American Vertical Datum 1988	5103
LD35401335.las	NAD83 (National Spatial Reference System 2011)	1116	North American Vertical Datum 1988	5103
LD35401338.las	NAD83 (National Spatial Reference System 2011)	1116	North American Vertical Datum 1988	5103
LD35401341.las	NAD83 (National Spatial Reference System 2011)	1116	North American Vertical Datum 1988	5103
LD35401344.las	NAD83 (National Spatial Reference System 2011)	1116	North American Vertical Datum 1988	5103
LD35401347.las	NAD83 (National Spatial Reference System 2011)	1116	North American Vertical Datum 1988	5103
LD35401350.las	NAD83 (National Spatial Reference System 2011)	1116	North American Vertical Datum 1988	5103
LD35401353.las	NAD83 (National Spatial Reference System 2011)	1116	North American Vertical Datum 1988	5103
LD35401356.las	NAD83 (National Spatial Reference System 2011)	1116	North American Vertical Datum 1988	5103
LD35401359.las	NAD83 (National Spatial Reference System 2011)	1116	North American Vertical Datum 1988	5103
LD35401362.las	NAD83 (National Spatial Reference System 2011)	1116	North American Vertical Datum 1988	5103
LD35401365.las	NAD83 (National Spatial Reference System 2011)	1116	North American Vertical Datum 1988	5103
LD35401368.las	NAD83 (National Spatial Reference System 2011)	1116	North American Vertical Datum 1988	5103
LD35401371.las	NAD83 (National Spatial Reference System 2011)	1116	North American Vertical Datum 1988	5103
LD35401374.las	NAD83 (National Spatial Reference System 2011)	1116	North American Vertical Datum 1988	5103
LD35401377.las	NAD83 (National Spatial Reference System 2011)	1116	North American Vertical Datum 1988	5103
LD35401380.las	NAD83 (National Spatial Reference System 2011)	1116	North American Vertical Datum 1988	5103
LD35401383.las	NAD83 (National Spatial Reference System 2011)	1116	North American Vertical Datum 1988	5103
LD35401386.las	NAD83 (National Spatial Reference System 2011)	1116	North American Vertical Datum 1988	5103
LD35401389.las	NAD83 (National Spatial Reference System 2011)	1116	North American Vertical Datum 1988	5103
LD35401392.las	NAD83 (National Spatial Reference System 2011)	1116	North American Vertical Datum 1988	5103
LD35401395.las	NAD83 (National Spatial Reference System 2011)	1116	North American Vertical Datum 1988	5103
LD35401398.las	NAD83 (National Spatial Reference System 2011)	1116	North American Vertical Datum 1988	5103
LD35401401.las	NAD83 (National Spatial Reference System 2011)	1116	North American Vertical Datum 1988	5103
LD35401404.las	NAD83 (National Spatial Reference System 2011)	1116	North American Vertical Datum 1988	5103
LD35401407.las	NAD83 (National Spatial Reference System 2011)	1116	North American Vertical Datum 1988	5103
LD35401410.las	NAD83 (National Spatial Reference System 2011)	1116	North American Vertical Datum 1988	5103
LD35401413.las	NAD83 (National Spatial Reference System 2011)	1116	North American Vertical Datum 1988	5103

# DPH-4 Report on Datums (Tiled Data) - continued

File	Horizontal Datum	EPSG Code	Vertical Datum	EPSG Code
LD35401416.las	NAD83 (National Spatial Reference System 2011)	1116	North American Vertical Datum 1988	5103
LD35401419.las	NAD83 (National Spatial Reference System 2011)	1116	North American Vertical Datum 1988	5103
LD35401422.las	NAD83 (National Spatial Reference System 2011)	1116	North American Vertical Datum 1988	5103
LD35401425.las	NAD83 (National Spatial Reference System 2011)	1116	North American Vertical Datum 1988	5103
LD35401428.las	NAD83 (National Spatial Reference System 2011)	1116	North American Vertical Datum 1988	5103
LD35401431.las	NAD83 (National Spatial Reference System 2011)	1116	North American Vertical Datum 1988	5103
LD35401434.las	NAD83 (National Spatial Reference System 2011)	1116	North American Vertical Datum 1988	5103
LD35401437.las	NAD83 (National Spatial Reference System 2011)	1116	North American Vertical Datum 1988	5103
LD35401440.las	NAD83 (National Spatial Reference System 2011)	1116	North American Vertical Datum 1988	5103
LD35401443.las	NAD83 (National Spatial Reference System 2011)	1116	North American Vertical Datum 1988	5103
LD35431254.las	NAD83 (National Spatial Reference System 2011)	1116	North American Vertical Datum 1988	5103
LD35431257.las	NAD83 (National Spatial Reference System 2011)	1116	North American Vertical Datum 1988	5103
LD35431260.las	NAD83 (National Spatial Reference System 2011)	1116	North American Vertical Datum 1988	5103
LD35431263.las	NAD83 (National Spatial Reference System 2011)	1116	North American Vertical Datum 1988	5103
LD35431266.las	NAD83 (National Spatial Reference System 2011)	1116	North American Vertical Datum 1988	5103
LD35431269.las	NAD83 (National Spatial Reference System 2011)	1116	North American Vertical Datum 1988	5103
LD35431272.las	NAD83 (National Spatial Reference System 2011)	1116	North American Vertical Datum 1988	5103
LD35431275.las	NAD83 (National Spatial Reference System 2011)	1116	North American Vertical Datum 1988	5103
LD35431278.las	NAD83 (National Spatial Reference System 2011)	1116	North American Vertical Datum 1988	5103
LD35431281.las	NAD83 (National Spatial Reference System 2011)	1116	North American Vertical Datum 1988	5103
LD35431284.las	NAD83 (National Spatial Reference System 2011)	1116	North American Vertical Datum 1988	5103
LD35431287.las	NAD83 (National Spatial Reference System 2011)	1116	North American Vertical Datum 1988	5103
LD35431290.las	NAD83 (National Spatial Reference System 2011)	1116	North American Vertical Datum 1988	5103
LD35431293.las	NAD83 (National Spatial Reference System 2011)	1116	North American Vertical Datum 1988	5103
LD35431296.las	NAD83 (National Spatial Reference System 2011)	1116	North American Vertical Datum 1988	5103
LD35431299.las	NAD83 (National Spatial Reference System 2011)	1116	North American Vertical Datum 1988	5103
LD35431302.las	NAD83 (National Spatial Reference System 2011)	1116	North American Vertical Datum 1988	5103
LD35431305.las	NAD83 (National Spatial Reference System 2011)	1116	North American Vertical Datum 1988	5103
LD35431308.las	NAD83 (National Spatial Reference System 2011)	1116	North American Vertical Datum 1988	5103
LD35431311.las	NAD83 (National Spatial Reference System 2011)	1116	North American Vertical Datum 1988	5103
LD35431314.las	NAD83 (National Spatial Reference System 2011)	1116	North American Vertical Datum 1988	5103
LD35431317.las	NAD83 (National Spatial Reference System 2011)	1116	North American Vertical Datum 1988	5103
LD35431320.las	NAD83 (National Spatial Reference System 2011)	1116	North American Vertical Datum 1988	5103
LD35431323.las	NAD83 (National Spatial Reference System 2011)	1116	North American Vertical Datum 1988	5103

DPH-4 Report on Datums (Tiled Data) - continued

File	Horizontal Datum	EPSG Code	Vertical Datum	EPSG Code
LD35431326.las	NAD83 (National Spatial Reference System 2011)	1116	North American Vertical Datum 1988	5103
LD35431329.las	NAD83 (National Spatial Reference System 2011)	1116	North American Vertical Datum 1988	5103
LD35431332.las	NAD83 (National Spatial Reference System 2011)	1116	North American Vertical Datum 1988	5103
LD35431335.las	NAD83 (National Spatial Reference System 2011)	1116	North American Vertical Datum 1988	5103
LD35431338.las	NAD83 (National Spatial Reference System 2011)	1116	North American Vertical Datum 1988	5103
LD35431341.las	NAD83 (National Spatial Reference System 2011)	1116	North American Vertical Datum 1988	5103
LD35431344.las	NAD83 (National Spatial Reference System 2011)	1116	North American Vertical Datum 1988	5103
LD35431347.las	NAD83 (National Spatial Reference System 2011)	1116	North American Vertical Datum 1988	5103
LD35431350.las	NAD83 (National Spatial Reference System 2011)	1116	North American Vertical Datum 1988	5103
LD35431353.las	NAD83 (National Spatial Reference System 2011)	1116	North American Vertical Datum 1988	5103
LD35431356.las	NAD83 (National Spatial Reference System 2011)	1116	North American Vertical Datum 1988	5103
LD35431359.las	NAD83 (National Spatial Reference System 2011)	1116	North American Vertical Datum 1988	5103
LD35431362.las	NAD83 (National Spatial Reference System 2011)	1116	North American Vertical Datum 1988	5103
LD35431365.las	NAD83 (National Spatial Reference System 2011)	1116	North American Vertical Datum 1988	5103
LD35431368.las	NAD83 (National Spatial Reference System 2011)	1116	North American Vertical Datum 1988	5103
LD35431371.las	NAD83 (National Spatial Reference System 2011)	1116	North American Vertical Datum 1988	5103
LD35431374.las	NAD83 (National Spatial Reference System 2011)	1116	North American Vertical Datum 1988	5103
LD35431377.las	NAD83 (National Spatial Reference System 2011)	1116	North American Vertical Datum 1988	5103
LD35431380.las	NAD83 (National Spatial Reference System 2011)	1116	North American Vertical Datum 1988	5103
LD35431383.las	NAD83 (National Spatial Reference System 2011)	1116	North American Vertical Datum 1988	5103
LD35431386.las	NAD83 (National Spatial Reference System 2011)	1116	North American Vertical Datum 1988	5103
LD35431389.las	NAD83 (National Spatial Reference System 2011)	1116	North American Vertical Datum 1988	5103
LD35431392.las	NAD83 (National Spatial Reference System 2011)	1116	North American Vertical Datum 1988	5103
LD35431395.las	NAD83 (National Spatial Reference System 2011)	1116	North American Vertical Datum 1988	5103
LD35431398.las	NAD83 (National Spatial Reference System 2011)	1116	North American Vertical Datum 1988	5103
LD35431401.las	NAD83 (National Spatial Reference System 2011)	1116	North American Vertical Datum 1988	5103
LD35431404.las	NAD83 (National Spatial Reference System 2011)	1116	North American Vertical Datum 1988	5103
LD35431407.las	NAD83 (National Spatial Reference System 2011)	1116	North American Vertical Datum 1988	5103
LD35431410.las	NAD83 (National Spatial Reference System 2011)	1116	North American Vertical Datum 1988	5103
LD35431413.las	NAD83 (National Spatial Reference System 2011)	1116	North American Vertical Datum 1988	5103
LD35431416.las	NAD83 (National Spatial Reference System 2011)	1116	North American Vertical Datum 1988	5103
LD35431419.las	NAD83 (National Spatial Reference System 2011)	1116	North American Vertical Datum 1988	5103
LD35431422.las	NAD83 (National Spatial Reference System 2011)	1116	North American Vertical Datum 1988	5103
LD35431425.las	NAD83 (National Spatial Reference System 2011)	1116	North American Vertical Datum 1988	5103

# DPH-4 Report on Datums (Tiled Data) - continued

File	Horizontal Datum	EPSG Code	Vertical Datum	EPSG Code
LD35431428.las	NAD83 (National Spatial Reference System 2011)	1116	North American Vertical Datum 1988	5103
LD35431431.las	NAD83 (National Spatial Reference System 2011)	1116	North American Vertical Datum 1988	5103
LD35431434.las	NAD83 (National Spatial Reference System 2011)	1116	North American Vertical Datum 1988	5103
LD35431437.las	NAD83 (National Spatial Reference System 2011)	1116	North American Vertical Datum 1988	5103
LD35431440.las	NAD83 (National Spatial Reference System 2011)	1116	North American Vertical Datum 1988	5103
LD35431443.las	NAD83 (National Spatial Reference System 2011)	1116	North American Vertical Datum 1988	5103
LD35461254.las	NAD83 (National Spatial Reference System 2011)	1116	North American Vertical Datum 1988	5103
LD35461257.las	NAD83 (National Spatial Reference System 2011)	1116	North American Vertical Datum 1988	5103
LD35461260.las	NAD83 (National Spatial Reference System 2011)	1116	North American Vertical Datum 1988	5103
LD35461263.las	NAD83 (National Spatial Reference System 2011)	1116	North American Vertical Datum 1988	5103
LD35461266.las	NAD83 (National Spatial Reference System 2011)	1116	North American Vertical Datum 1988	5103
LD35461269.las	NAD83 (National Spatial Reference System 2011)	1116	North American Vertical Datum 1988	5103
LD35461272.las	NAD83 (National Spatial Reference System 2011)	1116	North American Vertical Datum 1988	5103
LD35461275.las	NAD83 (National Spatial Reference System 2011)	1116	North American Vertical Datum 1988	5103
LD35461278.las	NAD83 (National Spatial Reference System 2011)	1116	North American Vertical Datum 1988	5103
LD35461281.las	NAD83 (National Spatial Reference System 2011)	1116	North American Vertical Datum 1988	5103
LD35461284.las	NAD83 (National Spatial Reference System 2011)	1116	North American Vertical Datum 1988	5103
LD35461287.las	NAD83 (National Spatial Reference System 2011)	1116	North American Vertical Datum 1988	5103
LD35461290.las	NAD83 (National Spatial Reference System 2011)	1116	North American Vertical Datum 1988	5103
LD35461293.las	NAD83 (National Spatial Reference System 2011)	1116	North American Vertical Datum 1988	5103
LD35461296.las	NAD83 (National Spatial Reference System 2011)	1116	North American Vertical Datum 1988	5103
LD35461299.las	NAD83 (National Spatial Reference System 2011)	1116	North American Vertical Datum 1988	5103
LD35461302.las	NAD83 (National Spatial Reference System 2011)	1116	North American Vertical Datum 1988	5103
LD35461305.las	NAD83 (National Spatial Reference System 2011)	1116	North American Vertical Datum 1988	5103
LD35461308.las	NAD83 (National Spatial Reference System 2011)	1116	North American Vertical Datum 1988	5103
LD35461311.las	NAD83 (National Spatial Reference System 2011)	1116	North American Vertical Datum 1988	5103
LD35461314.las	NAD83 (National Spatial Reference System 2011)	1116	North American Vertical Datum 1988	5103
LD35461317.las	NAD83 (National Spatial Reference System 2011)	1116	North American Vertical Datum 1988	5103
LD35461320.las	NAD83 (National Spatial Reference System 2011)	1116	North American Vertical Datum 1988	5103
LD35461323.las	NAD83 (National Spatial Reference System 2011)	1116	North American Vertical Datum 1988	5103
LD35461326.las	NAD83 (National Spatial Reference System 2011)	1116	North American Vertical Datum 1988	5103
LD35461329.las	NAD83 (National Spatial Reference System 2011)	1116	North American Vertical Datum 1988	5103
LD35461332.las	NAD83 (National Spatial Reference System 2011)	1116	North American Vertical Datum 1988	5103
LD35461335.las	NAD83 (National Spatial Reference System 2011)	1116	North American Vertical Datum 1988	5103



*DPH-4 Report on Datums (Tiled Data) - continued*

File	Horizontal Datum	EPSG Code	Vertical Datum	EPSG Code
LD35461338.las	NAD83 (National Spatial Reference System 2011)	1116	North American Vertical Datum 1988	5103
LD35461341.las	NAD83 (National Spatial Reference System 2011)	1116	North American Vertical Datum 1988	5103
LD35461344.las	NAD83 (National Spatial Reference System 2011)	1116	North American Vertical Datum 1988	5103
LD35461347.las	NAD83 (National Spatial Reference System 2011)	1116	North American Vertical Datum 1988	5103
LD35461350.las	NAD83 (National Spatial Reference System 2011)	1116	North American Vertical Datum 1988	5103
LD35461353.las	NAD83 (National Spatial Reference System 2011)	1116	North American Vertical Datum 1988	5103
LD35461356.las	NAD83 (National Spatial Reference System 2011)	1116	North American Vertical Datum 1988	5103
LD35461359.las	NAD83 (National Spatial Reference System 2011)	1116	North American Vertical Datum 1988	5103
LD35461362.las	NAD83 (National Spatial Reference System 2011)	1116	North American Vertical Datum 1988	5103
LD35461365.las	NAD83 (National Spatial Reference System 2011)	1116	North American Vertical Datum 1988	5103
LD35461368.las	NAD83 (National Spatial Reference System 2011)	1116	North American Vertical Datum 1988	5103
LD35461371.las	NAD83 (National Spatial Reference System 2011)	1116	North American Vertical Datum 1988	5103
LD35461374.las	NAD83 (National Spatial Reference System 2011)	1116	North American Vertical Datum 1988	5103
LD35461377.las	NAD83 (National Spatial Reference System 2011)	1116	North American Vertical Datum 1988	5103
LD35461380.las	NAD83 (National Spatial Reference System 2011)	1116	North American Vertical Datum 1988	5103
LD35461383.las	NAD83 (National Spatial Reference System 2011)	1116	North American Vertical Datum 1988	5103
LD35461386.las	NAD83 (National Spatial Reference System 2011)	1116	North American Vertical Datum 1988	5103
LD35461389.las	NAD83 (National Spatial Reference System 2011)	1116	North American Vertical Datum 1988	5103
LD35461392.las	NAD83 (National Spatial Reference System 2011)	1116	North American Vertical Datum 1988	5103
LD35461395.las	NAD83 (National Spatial Reference System 2011)	1116	North American Vertical Datum 1988	5103
LD35461398.las	NAD83 (National Spatial Reference System 2011)	1116	North American Vertical Datum 1988	5103
LD35461401.las	NAD83 (National Spatial Reference System 2011)	1116	North American Vertical Datum 1988	5103
LD35461404.las	NAD83 (National Spatial Reference System 2011)	1116	North American Vertical Datum 1988	5103
LD35461407.las	NAD83 (National Spatial Reference System 2011)	1116	North American Vertical Datum 1988	5103
LD35461410.las	NAD83 (National Spatial Reference System 2011)	1116	North American Vertical Datum 1988	5103
LD35461413.las	NAD83 (National Spatial Reference System 2011)	1116	North American Vertical Datum 1988	5103
LD35461416.las	NAD83 (National Spatial Reference System 2011)	1116	North American Vertical Datum 1988	5103
LD35461419.las	NAD83 (National Spatial Reference System 2011)	1116	North American Vertical Datum 1988	5103
LD35461422.las	NAD83 (National Spatial Reference System 2011)	1116	North American Vertical Datum 1988	5103
LD35461425.las	NAD83 (National Spatial Reference System 2011)	1116	North American Vertical Datum 1988	5103
LD35461428.las	NAD83 (National Spatial Reference System 2011)	1116	North American Vertical Datum 1988	5103
LD35461431.las	NAD83 (National Spatial Reference System 2011)	1116	North American Vertical Datum 1988	5103
LD35461434.las	NAD83 (National Spatial Reference System 2011)	1116	North American Vertical Datum 1988	5103
LD35461437.las	NAD83 (National Spatial Reference System 2011)	1116	North American Vertical Datum 1988	5103

# DPH-4 Report on Datums (Tiled Data) - continued

File	Horizontal Datum	EPSG Code	Vertical Datum	EPSG Code
LD35461440.las	NAD83 (National Spatial Reference System 2011)	1116	North American Vertical Datum 1988	5103
LD35461443.las	NAD83 (National Spatial Reference System 2011)	1116	North American Vertical Datum 1988	5103
LD35491254.las	NAD83 (National Spatial Reference System 2011)	1116	North American Vertical Datum 1988	5103
LD35491257.las	NAD83 (National Spatial Reference System 2011)	1116	North American Vertical Datum 1988	5103
LD35491260.las	NAD83 (National Spatial Reference System 2011)	1116	North American Vertical Datum 1988	5103
LD35491263.las	NAD83 (National Spatial Reference System 2011)	1116	North American Vertical Datum 1988	5103
LD35491266.las	NAD83 (National Spatial Reference System 2011)	1116	North American Vertical Datum 1988	5103
LD35491269.las	NAD83 (National Spatial Reference System 2011)	1116	North American Vertical Datum 1988	5103
LD35491272.las	NAD83 (National Spatial Reference System 2011)	1116	North American Vertical Datum 1988	5103
LD35491275.las	NAD83 (National Spatial Reference System 2011)	1116	North American Vertical Datum 1988	5103
LD35491278.las	NAD83 (National Spatial Reference System 2011)	1116	North American Vertical Datum 1988	5103
LD35491281.las	NAD83 (National Spatial Reference System 2011)	1116	North American Vertical Datum 1988	5103
LD35491284.las	NAD83 (National Spatial Reference System 2011)	1116	North American Vertical Datum 1988	5103
LD35491287.las	NAD83 (National Spatial Reference System 2011)	1116	North American Vertical Datum 1988	5103
LD35491290.las	NAD83 (National Spatial Reference System 2011)	1116	North American Vertical Datum 1988	5103
LD35491293.las	NAD83 (National Spatial Reference System 2011)	1116	North American Vertical Datum 1988	5103
LD35491296.las	NAD83 (National Spatial Reference System 2011)	1116	North American Vertical Datum 1988	5103
LD35491299.las	NAD83 (National Spatial Reference System 2011)	1116	North American Vertical Datum 1988	5103
LD35491302.las	NAD83 (National Spatial Reference System 2011)	1116	North American Vertical Datum 1988	5103
LD35491305.las	NAD83 (National Spatial Reference System 2011)	1116	North American Vertical Datum 1988	5103
LD35491308.las	NAD83 (National Spatial Reference System 2011)	1116	North American Vertical Datum 1988	5103
LD35491311.las	NAD83 (National Spatial Reference System 2011)	1116	North American Vertical Datum 1988	5103
LD35491314.las	NAD83 (National Spatial Reference System 2011)	1116	North American Vertical Datum 1988	5103
LD35491317.las	NAD83 (National Spatial Reference System 2011)	1116	North American Vertical Datum 1988	5103
LD35491320.las	NAD83 (National Spatial Reference System 2011)	1116	North American Vertical Datum 1988	5103
LD35491323.las	NAD83 (National Spatial Reference System 2011)	1116	North American Vertical Datum 1988	5103
LD35491326.las	NAD83 (National Spatial Reference System 2011)	1116	North American Vertical Datum 1988	5103
LD35491329.las	NAD83 (National Spatial Reference System 2011)	1116	North American Vertical Datum 1988	5103
LD35491332.las	NAD83 (National Spatial Reference System 2011)	1116	North American Vertical Datum 1988	5103
LD35491335.las	NAD83 (National Spatial Reference System 2011)	1116	North American Vertical Datum 1988	5103
LD35491338.las	NAD83 (National Spatial Reference System 2011)	1116	North American Vertical Datum 1988	5103
LD35491341.las	NAD83 (National Spatial Reference System 2011)	1116	North American Vertical Datum 1988	5103
LD35491344.las	NAD83 (National Spatial Reference System 2011)	1116	North American Vertical Datum 1988	5103
LD35491347.las	NAD83 (National Spatial Reference System 2011)	1116	North American Vertical Datum 1988	5103

# DPH-4 Report on Datums (Tiled Data) - continued

File	Horizontal Datum	EPSG Code	Vertical Datum	EPSG Code
LD35491350.las	NAD83 (National Spatial Reference System 2011)	1116	North American Vertical Datum 1988	5103
LD35491353.las	NAD83 (National Spatial Reference System 2011)	1116	North American Vertical Datum 1988	5103
LD35491356.las	NAD83 (National Spatial Reference System 2011)	1116	North American Vertical Datum 1988	5103
LD35491359.las	NAD83 (National Spatial Reference System 2011)	1116	North American Vertical Datum 1988	5103
LD35491362.las	NAD83 (National Spatial Reference System 2011)	1116	North American Vertical Datum 1988	5103
LD35491365.las	NAD83 (National Spatial Reference System 2011)	1116	North American Vertical Datum 1988	5103
LD35491368.las	NAD83 (National Spatial Reference System 2011)	1116	North American Vertical Datum 1988	5103
LD35491371.las	NAD83 (National Spatial Reference System 2011)	1116	North American Vertical Datum 1988	5103
LD35491374.las	NAD83 (National Spatial Reference System 2011)	1116	North American Vertical Datum 1988	5103
LD35491377.las	NAD83 (National Spatial Reference System 2011)	1116	North American Vertical Datum 1988	5103
LD35491380.las	NAD83 (National Spatial Reference System 2011)	1116	North American Vertical Datum 1988	5103
LD35491383.las	NAD83 (National Spatial Reference System 2011)	1116	North American Vertical Datum 1988	5103
LD35491386.las	NAD83 (National Spatial Reference System 2011)	1116	North American Vertical Datum 1988	5103
LD35491389.las	NAD83 (National Spatial Reference System 2011)	1116	North American Vertical Datum 1988	5103
LD35491392.las	NAD83 (National Spatial Reference System 2011)	1116	North American Vertical Datum 1988	5103
LD35491395.las	NAD83 (National Spatial Reference System 2011)	1116	North American Vertical Datum 1988	5103
LD35491398.las	NAD83 (National Spatial Reference System 2011)	1116	North American Vertical Datum 1988	5103
LD35491401.las	NAD83 (National Spatial Reference System 2011)	1116	North American Vertical Datum 1988	5103
LD35491404.las	NAD83 (National Spatial Reference System 2011)	1116	North American Vertical Datum 1988	5103
LD35491407.las	NAD83 (National Spatial Reference System 2011)	1116	North American Vertical Datum 1988	5103
LD35491410.las	NAD83 (National Spatial Reference System 2011)	1116	North American Vertical Datum 1988	5103
LD35491413.las	NAD83 (National Spatial Reference System 2011)	1116	North American Vertical Datum 1988	5103
LD35491416.las	NAD83 (National Spatial Reference System 2011)	1116	North American Vertical Datum 1988	5103
LD35491419.las	NAD83 (National Spatial Reference System 2011)	1116	North American Vertical Datum 1988	5103
LD35491422.las	NAD83 (National Spatial Reference System 2011)	1116	North American Vertical Datum 1988	5103
LD35491425.las	NAD83 (National Spatial Reference System 2011)	1116	North American Vertical Datum 1988	5103
LD35491428.las	NAD83 (National Spatial Reference System 2011)	1116	North American Vertical Datum 1988	5103
LD35491431.las	NAD83 (National Spatial Reference System 2011)	1116	North American Vertical Datum 1988	5103
LD35491434.las	NAD83 (National Spatial Reference System 2011)	1116	North American Vertical Datum 1988	5103
LD35491437.las	NAD83 (National Spatial Reference System 2011)	1116	North American Vertical Datum 1988	5103
LD35491440.las	NAD83 (National Spatial Reference System 2011)	1116	North American Vertical Datum 1988	5103
LD35491443.las	NAD83 (National Spatial Reference System 2011)	1116	North American Vertical Datum 1988	5103
LD35521254.las	NAD83 (National Spatial Reference System 2011)	1116	North American Vertical Datum 1988	5103
LD35521257.las	NAD83 (National Spatial Reference System 2011)	1116	North American Vertical Datum 1988	5103

## DPH-4 Report on Datums (Tiled Data) - continued

File	Horizontal Datum	EPSG Code	Vertical Datum	EPSG Code
LD35521260.las	NAD83 (National Spatial Reference System 2011)	1116	North American Vertical Datum 1988	5103
LD35521263.las	NAD83 (National Spatial Reference System 2011)	1116	North American Vertical Datum 1988	5103
LD35521266.las	NAD83 (National Spatial Reference System 2011)	1116	North American Vertical Datum 1988	5103
LD35521269.las	NAD83 (National Spatial Reference System 2011)	1116	North American Vertical Datum 1988	5103
LD35521272.las	NAD83 (National Spatial Reference System 2011)	1116	North American Vertical Datum 1988	5103
LD35521275.las	NAD83 (National Spatial Reference System 2011)	1116	North American Vertical Datum 1988	5103
LD35521278.las	NAD83 (National Spatial Reference System 2011)	1116	North American Vertical Datum 1988	5103
LD35521281.las	NAD83 (National Spatial Reference System 2011)	1116	North American Vertical Datum 1988	5103
LD35521284.las	NAD83 (National Spatial Reference System 2011)	1116	North American Vertical Datum 1988	5103
LD35521287.las	NAD83 (National Spatial Reference System 2011)	1116	North American Vertical Datum 1988	5103
LD35521290.las	NAD83 (National Spatial Reference System 2011)	1116	North American Vertical Datum 1988	5103
LD35521293.las	NAD83 (National Spatial Reference System 2011)	1116	North American Vertical Datum 1988	5103
LD35521296.las	NAD83 (National Spatial Reference System 2011)	1116	North American Vertical Datum 1988	5103
LD35521299.las	NAD83 (National Spatial Reference System 2011)	1116	North American Vertical Datum 1988	5103
LD35521302.las	NAD83 (National Spatial Reference System 2011)	1116	North American Vertical Datum 1988	5103
LD35521305.las	NAD83 (National Spatial Reference System 2011)	1116	North American Vertical Datum 1988	5103
LD35521308.las	NAD83 (National Spatial Reference System 2011)	1116	North American Vertical Datum 1988	5103
LD35521311.las	NAD83 (National Spatial Reference System 2011)	1116	North American Vertical Datum 1988	5103
LD35521314.las	NAD83 (National Spatial Reference System 2011)	1116	North American Vertical Datum 1988	5103
LD35521317.las	NAD83 (National Spatial Reference System 2011)	1116	North American Vertical Datum 1988	5103
LD35521320.las	NAD83 (National Spatial Reference System 2011)	1116	North American Vertical Datum 1988	5103
LD35521323.las	NAD83 (National Spatial Reference System 2011)	1116	North American Vertical Datum 1988	5103
LD35521326.las	NAD83 (National Spatial Reference System 2011)	1116	North American Vertical Datum 1988	5103
LD35521329.las	NAD83 (National Spatial Reference System 2011)	1116	North American Vertical Datum 1988	5103
LD35521332.las	NAD83 (National Spatial Reference System 2011)	1116	North American Vertical Datum 1988	5103
LD35521335.las	NAD83 (National Spatial Reference System 2011)	1116	North American Vertical Datum 1988	5103
LD35521338.las	NAD83 (National Spatial Reference System 2011)	1116	North American Vertical Datum 1988	5103
LD35521341.las	NAD83 (National Spatial Reference System 2011)	1116	North American Vertical Datum 1988	5103
LD35521344.las	NAD83 (National Spatial Reference System 2011)	1116	North American Vertical Datum 1988	5103
LD35521347.las	NAD83 (National Spatial Reference System 2011)	1116	North American Vertical Datum 1988	5103
LD35521350.las	NAD83 (National Spatial Reference System 2011)	1116	North American Vertical Datum 1988	5103
LD35521353.las	NAD83 (National Spatial Reference System 2011)	1116	North American Vertical Datum 1988	5103
LD35521356.las	NAD83 (National Spatial Reference System 2011)	1116	North American Vertical Datum 1988	5103
LD35521359.las	NAD83 (National Spatial Reference System 2011)	1116	North American Vertical Datum 1988	5103

# DPH-4 Report on Datums (Tiled Data) - continued

File	Horizontal Datum	EPSG Code	Vertical Datum	EPSG Code
LD35521362.las	NAD83 (National Spatial Reference System 2011)	1116	North American Vertical Datum 1988	5103
LD35521365.las	NAD83 (National Spatial Reference System 2011)	1116	North American Vertical Datum 1988	5103
LD35521368.las	NAD83 (National Spatial Reference System 2011)	1116	North American Vertical Datum 1988	5103
LD35521371.las	NAD83 (National Spatial Reference System 2011)	1116	North American Vertical Datum 1988	5103
LD35521374.las	NAD83 (National Spatial Reference System 2011)	1116	North American Vertical Datum 1988	5103
LD35521377.las	NAD83 (National Spatial Reference System 2011)	1116	North American Vertical Datum 1988	5103
LD35521380.las	NAD83 (National Spatial Reference System 2011)	1116	North American Vertical Datum 1988	5103
LD35521383.las	NAD83 (National Spatial Reference System 2011)	1116	North American Vertical Datum 1988	5103
LD35521386.las	NAD83 (National Spatial Reference System 2011)	1116	North American Vertical Datum 1988	5103
LD35521389.las	NAD83 (National Spatial Reference System 2011)	1116	North American Vertical Datum 1988	5103
LD35521392.las	NAD83 (National Spatial Reference System 2011)	1116	North American Vertical Datum 1988	5103
LD35521395.las	NAD83 (National Spatial Reference System 2011)	1116	North American Vertical Datum 1988	5103
LD35521398.las	NAD83 (National Spatial Reference System 2011)	1116	North American Vertical Datum 1988	5103
LD35521401.las	NAD83 (National Spatial Reference System 2011)	1116	North American Vertical Datum 1988	5103
LD35521404.las	NAD83 (National Spatial Reference System 2011)	1116	North American Vertical Datum 1988	5103
LD35521407.las	NAD83 (National Spatial Reference System 2011)	1116	North American Vertical Datum 1988	5103
LD35521410.las	NAD83 (National Spatial Reference System 2011)	1116	North American Vertical Datum 1988	5103
LD35521413.las	NAD83 (National Spatial Reference System 2011)	1116	North American Vertical Datum 1988	5103
LD35521416.las	NAD83 (National Spatial Reference System 2011)	1116	North American Vertical Datum 1988	5103
LD35521419.las	NAD83 (National Spatial Reference System 2011)	1116	North American Vertical Datum 1988	5103
LD35521422.las	NAD83 (National Spatial Reference System 2011)	1116	North American Vertical Datum 1988	5103
LD35521425.las	NAD83 (National Spatial Reference System 2011)	1116	North American Vertical Datum 1988	5103
LD35521428.las	NAD83 (National Spatial Reference System 2011)	1116	North American Vertical Datum 1988	5103
LD35521431.las	NAD83 (National Spatial Reference System 2011)	1116	North American Vertical Datum 1988	5103
LD35521434.las	NAD83 (National Spatial Reference System 2011)	1116	North American Vertical Datum 1988	5103
LD35521437.las	NAD83 (National Spatial Reference System 2011)	1116	North American Vertical Datum 1988	5103
LD35521440.las	NAD83 (National Spatial Reference System 2011)	1116	North American Vertical Datum 1988	5103
LD35521443.las	NAD83 (National Spatial Reference System 2011)	1116	North American Vertical Datum 1988	5103
LD35551254.las	NAD83 (National Spatial Reference System 2011)	1116	North American Vertical Datum 1988	5103
LD35551257.las	NAD83 (National Spatial Reference System 2011)	1116	North American Vertical Datum 1988	5103
LD35551260.las	NAD83 (National Spatial Reference System 2011)	1116	North American Vertical Datum 1988	5103
LD35551263.las	NAD83 (National Spatial Reference System 2011)	1116	North American Vertical Datum 1988	5103
LD35551266.las	NAD83 (National Spatial Reference System 2011)	1116	North American Vertical Datum 1988	5103
LD35551269.las	NAD83 (National Spatial Reference System 2011)	1116	North American Vertical Datum 1988	5103

## DPH-4 Report on Datums (Tiled Data) - continued

File	Horizontal Datum	EPSG Code	Vertical Datum	EPSG Code
LD35551272.las	NAD83 (National Spatial Reference System 2011)	1116	North American Vertical Datum 1988	5103
LD35551275.las	NAD83 (National Spatial Reference System 2011)	1116	North American Vertical Datum 1988	5103
LD35551278.las	NAD83 (National Spatial Reference System 2011)	1116	North American Vertical Datum 1988	5103
LD35551281.las	NAD83 (National Spatial Reference System 2011)	1116	North American Vertical Datum 1988	5103
LD35551284.las	NAD83 (National Spatial Reference System 2011)	1116	North American Vertical Datum 1988	5103
LD35551287.las	NAD83 (National Spatial Reference System 2011)	1116	North American Vertical Datum 1988	5103
LD35551290.las	NAD83 (National Spatial Reference System 2011)	1116	North American Vertical Datum 1988	5103
LD35551293.las	NAD83 (National Spatial Reference System 2011)	1116	North American Vertical Datum 1988	5103
LD35551296.las	NAD83 (National Spatial Reference System 2011)	1116	North American Vertical Datum 1988	5103
LD35551299.las	NAD83 (National Spatial Reference System 2011)	1116	North American Vertical Datum 1988	5103
LD35551302.las	NAD83 (National Spatial Reference System 2011)	1116	North American Vertical Datum 1988	5103
LD35551305.las	NAD83 (National Spatial Reference System 2011)	1116	North American Vertical Datum 1988	5103
LD35551308.las	NAD83 (National Spatial Reference System 2011)	1116	North American Vertical Datum 1988	5103
LD35551311.las	NAD83 (National Spatial Reference System 2011)	1116	North American Vertical Datum 1988	5103
LD35551314.las	NAD83 (National Spatial Reference System 2011)	1116	North American Vertical Datum 1988	5103
LD35551317.las	NAD83 (National Spatial Reference System 2011)	1116	North American Vertical Datum 1988	5103
LD35551320.las	NAD83 (National Spatial Reference System 2011)	1116	North American Vertical Datum 1988	5103
LD35551323.las	NAD83 (National Spatial Reference System 2011)	1116	North American Vertical Datum 1988	5103
LD35551326.las	NAD83 (National Spatial Reference System 2011)	1116	North American Vertical Datum 1988	5103
LD35551329.las	NAD83 (National Spatial Reference System 2011)	1116	North American Vertical Datum 1988	5103
LD35551332.las	NAD83 (National Spatial Reference System 2011)	1116	North American Vertical Datum 1988	5103
LD35551335.las	NAD83 (National Spatial Reference System 2011)	1116	North American Vertical Datum 1988	5103
LD35551338.las	NAD83 (National Spatial Reference System 2011)	1116	North American Vertical Datum 1988	5103
LD35551341.las	NAD83 (National Spatial Reference System 2011)	1116	North American Vertical Datum 1988	5103
LD35551344.las	NAD83 (National Spatial Reference System 2011)	1116	North American Vertical Datum 1988	5103
LD35551347.las	NAD83 (National Spatial Reference System 2011)	1116	North American Vertical Datum 1988	5103
LD35551350.las	NAD83 (National Spatial Reference System 2011)	1116	North American Vertical Datum 1988	5103
LD35551353.las	NAD83 (National Spatial Reference System 2011)	1116	North American Vertical Datum 1988	5103
LD35551356.las	NAD83 (National Spatial Reference System 2011)	1116	North American Vertical Datum 1988	5103
LD35551359.las	NAD83 (National Spatial Reference System 2011)	1116	North American Vertical Datum 1988	5103
LD35551362.las	NAD83 (National Spatial Reference System 2011)	1116	North American Vertical Datum 1988	5103
LD35551365.las	NAD83 (National Spatial Reference System 2011)	1116	North American Vertical Datum 1988	5103
LD35551368.las	NAD83 (National Spatial Reference System 2011)	1116	North American Vertical Datum 1988	5103
LD35551371.las	NAD83 (National Spatial Reference System 2011)	1116	North American Vertical Datum 1988	5103

*DPH-4 Report on Datums (Tiled Data) - continued*

File	Horizontal Datum	EPSG Code	Vertical Datum	EPSG Code
LD35551374.las	NAD83 (National Spatial Reference System 2011)	1116	North American Vertical Datum 1988	5103
LD35551377.las	NAD83 (National Spatial Reference System 2011)	1116	North American Vertical Datum 1988	5103
LD35551380.las	NAD83 (National Spatial Reference System 2011)	1116	North American Vertical Datum 1988	5103
LD35551383.las	NAD83 (National Spatial Reference System 2011)	1116	North American Vertical Datum 1988	5103
LD35551386.las	NAD83 (National Spatial Reference System 2011)	1116	North American Vertical Datum 1988	5103
LD35551389.las	NAD83 (National Spatial Reference System 2011)	1116	North American Vertical Datum 1988	5103
LD35551392.las	NAD83 (National Spatial Reference System 2011)	1116	North American Vertical Datum 1988	5103
LD35551395.las	NAD83 (National Spatial Reference System 2011)	1116	North American Vertical Datum 1988	5103
LD35551398.las	NAD83 (National Spatial Reference System 2011)	1116	North American Vertical Datum 1988	5103
LD35551401.las	NAD83 (National Spatial Reference System 2011)	1116	North American Vertical Datum 1988	5103
LD35551404.las	NAD83 (National Spatial Reference System 2011)	1116	North American Vertical Datum 1988	5103
LD35551407.las	NAD83 (National Spatial Reference System 2011)	1116	North American Vertical Datum 1988	5103
LD35551410.las	NAD83 (National Spatial Reference System 2011)	1116	North American Vertical Datum 1988	5103
LD35551413.las	NAD83 (National Spatial Reference System 2011)	1116	North American Vertical Datum 1988	5103
LD35551416.las	NAD83 (National Spatial Reference System 2011)	1116	North American Vertical Datum 1988	5103
LD35551419.las	NAD83 (National Spatial Reference System 2011)	1116	North American Vertical Datum 1988	5103
LD35551422.las	NAD83 (National Spatial Reference System 2011)	1116	North American Vertical Datum 1988	5103
LD35551425.las	NAD83 (National Spatial Reference System 2011)	1116	North American Vertical Datum 1988	5103
LD35551428.las	NAD83 (National Spatial Reference System 2011)	1116	North American Vertical Datum 1988	5103
LD35551431.las	NAD83 (National Spatial Reference System 2011)	1116	North American Vertical Datum 1988	5103
LD35551434.las	NAD83 (National Spatial Reference System 2011)	1116	North American Vertical Datum 1988	5103
LD35551437.las	NAD83 (National Spatial Reference System 2011)	1116	North American Vertical Datum 1988	5103
LD35551440.las	NAD83 (National Spatial Reference System 2011)	1116	North American Vertical Datum 1988	5103
LD35551443.las	NAD83 (National Spatial Reference System 2011)	1116	North American Vertical Datum 1988	5103
LD35581254.las	NAD83 (National Spatial Reference System 2011)	1116	North American Vertical Datum 1988	5103
LD35581257.las	NAD83 (National Spatial Reference System 2011)	1116	North American Vertical Datum 1988	5103
LD35581260.las	NAD83 (National Spatial Reference System 2011)	1116	North American Vertical Datum 1988	5103
LD35581263.las	NAD83 (National Spatial Reference System 2011)	1116	North American Vertical Datum 1988	5103
LD35581266.las	NAD83 (National Spatial Reference System 2011)	1116	North American Vertical Datum 1988	5103
LD35581269.las	NAD83 (National Spatial Reference System 2011)	1116	North American Vertical Datum 1988	5103
LD35581272.las	NAD83 (National Spatial Reference System 2011)	1116	North American Vertical Datum 1988	5103
LD35581275.las	NAD83 (National Spatial Reference System 2011)	1116	North American Vertical Datum 1988	5103
LD35581278.las	NAD83 (National Spatial Reference System 2011)	1116	North American Vertical Datum 1988	5103
LD35581281.las	NAD83 (National Spatial Reference System 2011)	1116	North American Vertical Datum 1988	5103

## DPH-4 Report on Datums (Tiled Data) - continued

File	Horizontal Datum	EPSG Code	Vertical Datum	EPSG Code
LD35581284.las	NAD83 (National Spatial Reference System 2011)	1116	North American Vertical Datum 1988	5103
LD35581287.las	NAD83 (National Spatial Reference System 2011)	1116	North American Vertical Datum 1988	5103
LD35581290.las	NAD83 (National Spatial Reference System 2011)	1116	North American Vertical Datum 1988	5103
LD35581293.las	NAD83 (National Spatial Reference System 2011)	1116	North American Vertical Datum 1988	5103
LD35581296.las	NAD83 (National Spatial Reference System 2011)	1116	North American Vertical Datum 1988	5103
LD35581299.las	NAD83 (National Spatial Reference System 2011)	1116	North American Vertical Datum 1988	5103
LD35581302.las	NAD83 (National Spatial Reference System 2011)	1116	North American Vertical Datum 1988	5103
LD35581305.las	NAD83 (National Spatial Reference System 2011)	1116	North American Vertical Datum 1988	5103
LD35581308.las	NAD83 (National Spatial Reference System 2011)	1116	North American Vertical Datum 1988	5103
LD35581311.las	NAD83 (National Spatial Reference System 2011)	1116	North American Vertical Datum 1988	5103
LD35581314.las	NAD83 (National Spatial Reference System 2011)	1116	North American Vertical Datum 1988	5103
LD35581317.las	NAD83 (National Spatial Reference System 2011)	1116	North American Vertical Datum 1988	5103
LD35581320.las	NAD83 (National Spatial Reference System 2011)	1116	North American Vertical Datum 1988	5103
LD35581323.las	NAD83 (National Spatial Reference System 2011)	1116	North American Vertical Datum 1988	5103
LD35581326.las	NAD83 (National Spatial Reference System 2011)	1116	North American Vertical Datum 1988	5103
LD35581329.las	NAD83 (National Spatial Reference System 2011)	1116	North American Vertical Datum 1988	5103
LD35581332.las	NAD83 (National Spatial Reference System 2011)	1116	North American Vertical Datum 1988	5103
LD35581335.las	NAD83 (National Spatial Reference System 2011)	1116	North American Vertical Datum 1988	5103
LD35581338.las	NAD83 (National Spatial Reference System 2011)	1116	North American Vertical Datum 1988	5103
LD35581341.las	NAD83 (National Spatial Reference System 2011)	1116	North American Vertical Datum 1988	5103
LD35581344.las	NAD83 (National Spatial Reference System 2011)	1116	North American Vertical Datum 1988	5103
LD35581347.las	NAD83 (National Spatial Reference System 2011)	1116	North American Vertical Datum 1988	5103
LD35581350.las	NAD83 (National Spatial Reference System 2011)	1116	North American Vertical Datum 1988	5103
LD35581353.las	NAD83 (National Spatial Reference System 2011)	1116	North American Vertical Datum 1988	5103
LD35581356.las	NAD83 (National Spatial Reference System 2011)	1116	North American Vertical Datum 1988	5103
LD35581359.las	NAD83 (National Spatial Reference System 2011)	1116	North American Vertical Datum 1988	5103
LD35581362.las	NAD83 (National Spatial Reference System 2011)	1116	North American Vertical Datum 1988	5103
LD35581365.las	NAD83 (National Spatial Reference System 2011)	1116	North American Vertical Datum 1988	5103
LD35581368.las	NAD83 (National Spatial Reference System 2011)	1116	North American Vertical Datum 1988	5103
LD35581371.las	NAD83 (National Spatial Reference System 2011)	1116	North American Vertical Datum 1988	5103
LD35581374.las	NAD83 (National Spatial Reference System 2011)	1116	North American Vertical Datum 1988	5103
LD35581377.las	NAD83 (National Spatial Reference System 2011)	1116	North American Vertical Datum 1988	5103
LD35581380.las	NAD83 (National Spatial Reference System 2011)	1116	North American Vertical Datum 1988	5103
LD35581383.las	NAD83 (National Spatial Reference System 2011)	1116	North American Vertical Datum 1988	5103



# DPH-4 Report on Datums (Tiled Data) - continued

File	Horizontal Datum	EPSG Code	Vertical Datum	EPSG Code
LD35581386.las	NAD83 (National Spatial Reference System 2011)	1116	North American Vertical Datum 1988	5103
LD35581389.las	NAD83 (National Spatial Reference System 2011)	1116	North American Vertical Datum 1988	5103
LD35581392.las	NAD83 (National Spatial Reference System 2011)	1116	North American Vertical Datum 1988	5103
LD35581395.las	NAD83 (National Spatial Reference System 2011)	1116	North American Vertical Datum 1988	5103
LD35581398.las	NAD83 (National Spatial Reference System 2011)	1116	North American Vertical Datum 1988	5103
LD35581401.las	NAD83 (National Spatial Reference System 2011)	1116	North American Vertical Datum 1988	5103
LD35581404.las	NAD83 (National Spatial Reference System 2011)	1116	North American Vertical Datum 1988	5103
LD35581407.las	NAD83 (National Spatial Reference System 2011)	1116	North American Vertical Datum 1988	5103
LD35581410.las	NAD83 (National Spatial Reference System 2011)	1116	North American Vertical Datum 1988	5103
LD35581413.las	NAD83 (National Spatial Reference System 2011)	1116	North American Vertical Datum 1988	5103
LD35581416.las	NAD83 (National Spatial Reference System 2011)	1116	North American Vertical Datum 1988	5103
LD35581419.las	NAD83 (National Spatial Reference System 2011)	1116	North American Vertical Datum 1988	5103
LD35581422.las	NAD83 (National Spatial Reference System 2011)	1116	North American Vertical Datum 1988	5103
LD35581425.las	NAD83 (National Spatial Reference System 2011)	1116	North American Vertical Datum 1988	5103
LD35581428.las	NAD83 (National Spatial Reference System 2011)	1116	North American Vertical Datum 1988	5103
LD35581431.las	NAD83 (National Spatial Reference System 2011)	1116	North American Vertical Datum 1988	5103
LD35581434.las	NAD83 (National Spatial Reference System 2011)	1116	North American Vertical Datum 1988	5103
LD35581437.las	NAD83 (National Spatial Reference System 2011)	1116	North American Vertical Datum 1988	5103
LD35581440.las	NAD83 (National Spatial Reference System 2011)	1116	North American Vertical Datum 1988	5103
LD35581443.las	NAD83 (National Spatial Reference System 2011)	1116	North American Vertical Datum 1988	5103
LD35611254.las	NAD83 (National Spatial Reference System 2011)	1116	North American Vertical Datum 1988	5103
LD35611257.las	NAD83 (National Spatial Reference System 2011)	1116	North American Vertical Datum 1988	5103
LD35611260.las	NAD83 (National Spatial Reference System 2011)	1116	North American Vertical Datum 1988	5103
LD35611263.las	NAD83 (National Spatial Reference System 2011)	1116	North American Vertical Datum 1988	5103
LD35611266.las	NAD83 (National Spatial Reference System 2011)	1116	North American Vertical Datum 1988	5103
LD35611269.las	NAD83 (National Spatial Reference System 2011)	1116	North American Vertical Datum 1988	5103
LD35611272.las	NAD83 (National Spatial Reference System 2011)	1116	North American Vertical Datum 1988	5103
LD35611275.las	NAD83 (National Spatial Reference System 2011)	1116	North American Vertical Datum 1988	5103
LD35611278.las	NAD83 (National Spatial Reference System 2011)	1116	North American Vertical Datum 1988	5103
LD35611281.las	NAD83 (National Spatial Reference System 2011)	1116	North American Vertical Datum 1988	5103
LD35611284.las	NAD83 (National Spatial Reference System 2011)	1116	North American Vertical Datum 1988	5103
LD35611287.las	NAD83 (National Spatial Reference System 2011)	1116	North American Vertical Datum 1988	5103
LD35611290.las	NAD83 (National Spatial Reference System 2011)	1116	North American Vertical Datum 1988	5103
LD35611293.las	NAD83 (National Spatial Reference System 2011)	1116	North American Vertical Datum 1988	5103

# DPH-4 Report on Datums (Tiled Data) - continued

File	Horizontal Datum	EPSG Code	Vertical Datum	EPSG Code
LD35611296.las	NAD83 (National Spatial Reference System 2011)	1116	North American Vertical Datum 1988	5103
LD35611299.las	NAD83 (National Spatial Reference System 2011)	1116	North American Vertical Datum 1988	5103
LD35611302.las	NAD83 (National Spatial Reference System 2011)	1116	North American Vertical Datum 1988	5103
LD35611305.las	NAD83 (National Spatial Reference System 2011)	1116	North American Vertical Datum 1988	5103
LD35611308.las	NAD83 (National Spatial Reference System 2011)	1116	North American Vertical Datum 1988	5103
LD35611311.las	NAD83 (National Spatial Reference System 2011)	1116	North American Vertical Datum 1988	5103
LD35611314.las	NAD83 (National Spatial Reference System 2011)	1116	North American Vertical Datum 1988	5103
LD35611317.las	NAD83 (National Spatial Reference System 2011)	1116	North American Vertical Datum 1988	5103
LD35611320.las	NAD83 (National Spatial Reference System 2011)	1116	North American Vertical Datum 1988	5103
LD35611323.las	NAD83 (National Spatial Reference System 2011)	1116	North American Vertical Datum 1988	5103
LD35611326.las	NAD83 (National Spatial Reference System 2011)	1116	North American Vertical Datum 1988	5103
LD35611329.las	NAD83 (National Spatial Reference System 2011)	1116	North American Vertical Datum 1988	5103
LD35611332.las	NAD83 (National Spatial Reference System 2011)	1116	North American Vertical Datum 1988	5103
LD35611335.las	NAD83 (National Spatial Reference System 2011)	1116	North American Vertical Datum 1988	5103
LD35611338.las	NAD83 (National Spatial Reference System 2011)	1116	North American Vertical Datum 1988	5103
LD35611341.las	NAD83 (National Spatial Reference System 2011)	1116	North American Vertical Datum 1988	5103
LD35611344.las	NAD83 (National Spatial Reference System 2011)	1116	North American Vertical Datum 1988	5103
LD35611347.las	NAD83 (National Spatial Reference System 2011)	1116	North American Vertical Datum 1988	5103
LD35611350.las	NAD83 (National Spatial Reference System 2011)	1116	North American Vertical Datum 1988	5103
LD35611353.las	NAD83 (National Spatial Reference System 2011)	1116	North American Vertical Datum 1988	5103
LD35611356.las	NAD83 (National Spatial Reference System 2011)	1116	North American Vertical Datum 1988	5103
LD35611359.las	NAD83 (National Spatial Reference System 2011)	1116	North American Vertical Datum 1988	5103
LD35611362.las	NAD83 (National Spatial Reference System 2011)	1116	North American Vertical Datum 1988	5103
LD35611365.las	NAD83 (National Spatial Reference System 2011)	1116	North American Vertical Datum 1988	5103
LD35611368.las	NAD83 (National Spatial Reference System 2011)	1116	North American Vertical Datum 1988	5103
LD35611371.las	NAD83 (National Spatial Reference System 2011)	1116	North American Vertical Datum 1988	5103
LD35611374.las	NAD83 (National Spatial Reference System 2011)	1116	North American Vertical Datum 1988	5103
LD35611377.las	NAD83 (National Spatial Reference System 2011)	1116	North American Vertical Datum 1988	5103
LD35611380.las	NAD83 (National Spatial Reference System 2011)	1116	North American Vertical Datum 1988	5103
LD35611383.las	NAD83 (National Spatial Reference System 2011)	1116	North American Vertical Datum 1988	5103
LD35611386.las	NAD83 (National Spatial Reference System 2011)	1116	North American Vertical Datum 1988	5103
LD35611389.las	NAD83 (National Spatial Reference System 2011)	1116	North American Vertical Datum 1988	5103
LD35611392.las	NAD83 (National Spatial Reference System 2011)	1116	North American Vertical Datum 1988	5103
LD35611395.las	NAD83 (National Spatial Reference System 2011)	1116	North American Vertical Datum 1988	5103

# DPH-4 Report on Datums (Tiled Data) - continued

File	Horizontal Datum	EPSG Code	Vertical Datum	EPSG Code
LD35611398.las	NAD83 (National Spatial Reference System 2011)	1116	North American Vertical Datum 1988	5103
LD35611401.las	NAD83 (National Spatial Reference System 2011)	1116	North American Vertical Datum 1988	5103
LD35611404.las	NAD83 (National Spatial Reference System 2011)	1116	North American Vertical Datum 1988	5103
LD35611407.las	NAD83 (National Spatial Reference System 2011)	1116	North American Vertical Datum 1988	5103
LD35611410.las	NAD83 (National Spatial Reference System 2011)	1116	North American Vertical Datum 1988	5103
LD35611413.las	NAD83 (National Spatial Reference System 2011)	1116	North American Vertical Datum 1988	5103
LD35611416.las	NAD83 (National Spatial Reference System 2011)	1116	North American Vertical Datum 1988	5103
LD35611419.las	NAD83 (National Spatial Reference System 2011)	1116	North American Vertical Datum 1988	5103
LD35611422.las	NAD83 (National Spatial Reference System 2011)	1116	North American Vertical Datum 1988	5103
LD35611425.las	NAD83 (National Spatial Reference System 2011)	1116	North American Vertical Datum 1988	5103
LD35611428.las	NAD83 (National Spatial Reference System 2011)	1116	North American Vertical Datum 1988	5103
LD35611431.las	NAD83 (National Spatial Reference System 2011)	1116	North American Vertical Datum 1988	5103
LD35611434.las	NAD83 (National Spatial Reference System 2011)	1116	North American Vertical Datum 1988	5103
LD35611437.las	NAD83 (National Spatial Reference System 2011)	1116	North American Vertical Datum 1988	5103
LD35611440.las	NAD83 (National Spatial Reference System 2011)	1116	North American Vertical Datum 1988	5103
LD35611443.las	NAD83 (National Spatial Reference System 2011)	1116	North American Vertical Datum 1988	5103
LD35641254.las	NAD83 (National Spatial Reference System 2011)	1116	North American Vertical Datum 1988	5103
LD35641257.las	NAD83 (National Spatial Reference System 2011)	1116	North American Vertical Datum 1988	5103
LD35641260.las	NAD83 (National Spatial Reference System 2011)	1116	North American Vertical Datum 1988	5103
LD35641263.las	NAD83 (National Spatial Reference System 2011)	1116	North American Vertical Datum 1988	5103
LD35641266.las	NAD83 (National Spatial Reference System 2011)	1116	North American Vertical Datum 1988	5103
LD35641269.las	NAD83 (National Spatial Reference System 2011)	1116	North American Vertical Datum 1988	5103
LD35641272.las	NAD83 (National Spatial Reference System 2011)	1116	North American Vertical Datum 1988	5103
LD35641275.las	NAD83 (National Spatial Reference System 2011)	1116	North American Vertical Datum 1988	5103
LD35641278.las	NAD83 (National Spatial Reference System 2011)	1116	North American Vertical Datum 1988	5103
LD35641281.las	NAD83 (National Spatial Reference System 2011)	1116	North American Vertical Datum 1988	5103
LD35641284.las	NAD83 (National Spatial Reference System 2011)	1116	North American Vertical Datum 1988	5103
LD35641287.las	NAD83 (National Spatial Reference System 2011)	1116	North American Vertical Datum 1988	5103
LD35641290.las	NAD83 (National Spatial Reference System 2011)	1116	North American Vertical Datum 1988	5103
LD35641293.las	NAD83 (National Spatial Reference System 2011)	1116	North American Vertical Datum 1988	5103
LD35641296.las	NAD83 (National Spatial Reference System 2011)	1116	North American Vertical Datum 1988	5103
LD35641299.las	NAD83 (National Spatial Reference System 2011)	1116	North American Vertical Datum 1988	5103
LD35641302.las	NAD83 (National Spatial Reference System 2011)	1116	North American Vertical Datum 1988	5103
LD35641305.las	NAD83 (National Spatial Reference System 2011)	1116	North American Vertical Datum 1988	5103

## DPH-4 Report on Datums (Tiled Data) - continued

File	Horizontal Datum	EPSG Code	Vertical Datum	EPSG Code
LD35641308.las	NAD83 (National Spatial Reference System 2011)	1116	North American Vertical Datum 1988	5103
LD35641311.las	NAD83 (National Spatial Reference System 2011)	1116	North American Vertical Datum 1988	5103
LD35641314.las	NAD83 (National Spatial Reference System 2011)	1116	North American Vertical Datum 1988	5103
LD35641317.las	NAD83 (National Spatial Reference System 2011)	1116	North American Vertical Datum 1988	5103
LD35641320.las	NAD83 (National Spatial Reference System 2011)	1116	North American Vertical Datum 1988	5103
LD35641323.las	NAD83 (National Spatial Reference System 2011)	1116	North American Vertical Datum 1988	5103
LD35641326.las	NAD83 (National Spatial Reference System 2011)	1116	North American Vertical Datum 1988	5103
LD35641329.las	NAD83 (National Spatial Reference System 2011)	1116	North American Vertical Datum 1988	5103
LD35641332.las	NAD83 (National Spatial Reference System 2011)	1116	North American Vertical Datum 1988	5103
LD35641335.las	NAD83 (National Spatial Reference System 2011)	1116	North American Vertical Datum 1988	5103
LD35641338.las	NAD83 (National Spatial Reference System 2011)	1116	North American Vertical Datum 1988	5103
LD35641341.las	NAD83 (National Spatial Reference System 2011)	1116	North American Vertical Datum 1988	5103
LD35641344.las	NAD83 (National Spatial Reference System 2011)	1116	North American Vertical Datum 1988	5103
LD35641347.las	NAD83 (National Spatial Reference System 2011)	1116	North American Vertical Datum 1988	5103
LD35641350.las	NAD83 (National Spatial Reference System 2011)	1116	North American Vertical Datum 1988	5103
LD35641353.las	NAD83 (National Spatial Reference System 2011)	1116	North American Vertical Datum 1988	5103
LD35641356.las	NAD83 (National Spatial Reference System 2011)	1116	North American Vertical Datum 1988	5103
LD35641359.las	NAD83 (National Spatial Reference System 2011)	1116	North American Vertical Datum 1988	5103
LD35641362.las	NAD83 (National Spatial Reference System 2011)	1116	North American Vertical Datum 1988	5103
LD35641365.las	NAD83 (National Spatial Reference System 2011)	1116	North American Vertical Datum 1988	5103
LD35641368.las	NAD83 (National Spatial Reference System 2011)	1116	North American Vertical Datum 1988	5103
LD35641371.las	NAD83 (National Spatial Reference System 2011)	1116	North American Vertical Datum 1988	5103
LD35641374.las	NAD83 (National Spatial Reference System 2011)	1116	North American Vertical Datum 1988	5103
LD35641377.las	NAD83 (National Spatial Reference System 2011)	1116	North American Vertical Datum 1988	5103
LD35641380.las	NAD83 (National Spatial Reference System 2011)	1116	North American Vertical Datum 1988	5103
LD35641383.las	NAD83 (National Spatial Reference System 2011)	1116	North American Vertical Datum 1988	5103
LD35641386.las	NAD83 (National Spatial Reference System 2011)	1116	North American Vertical Datum 1988	5103
LD35641389.las	NAD83 (National Spatial Reference System 2011)	1116	North American Vertical Datum 1988	5103
LD35641392.las	NAD83 (National Spatial Reference System 2011)	1116	North American Vertical Datum 1988	5103
LD35641395.las	NAD83 (National Spatial Reference System 2011)	1116	North American Vertical Datum 1988	5103
LD35641398.las	NAD83 (National Spatial Reference System 2011)	1116	North American Vertical Datum 1988	5103
LD35641401.las	NAD83 (National Spatial Reference System 2011)	1116	North American Vertical Datum 1988	5103
LD35641404.las	NAD83 (National Spatial Reference System 2011)	1116	North American Vertical Datum 1988	5103
LD35641407.las	NAD83 (National Spatial Reference System 2011)	1116	North American Vertical Datum 1988	5103

# DPH-4 Report on Datums (Tiled Data) - continued

File	Horizontal Datum	EPSG Code	Vertical Datum	EPSG Code
LD35641410.las	NAD83 (National Spatial Reference System 2011)	1116	North American Vertical Datum 1988	5103
LD35641413.las	NAD83 (National Spatial Reference System 2011)	1116	North American Vertical Datum 1988	5103
LD35641416.las	NAD83 (National Spatial Reference System 2011)	1116	North American Vertical Datum 1988	5103
LD35641419.las	NAD83 (National Spatial Reference System 2011)	1116	North American Vertical Datum 1988	5103
LD35641422.las	NAD83 (National Spatial Reference System 2011)	1116	North American Vertical Datum 1988	5103
LD35641425.las	NAD83 (National Spatial Reference System 2011)	1116	North American Vertical Datum 1988	5103
LD35641428.las	NAD83 (National Spatial Reference System 2011)	1116	North American Vertical Datum 1988	5103
LD35641431.las	NAD83 (National Spatial Reference System 2011)	1116	North American Vertical Datum 1988	5103
LD35641434.las	NAD83 (National Spatial Reference System 2011)	1116	North American Vertical Datum 1988	5103
LD35641437.las	NAD83 (National Spatial Reference System 2011)	1116	North American Vertical Datum 1988	5103
LD35641440.las	NAD83 (National Spatial Reference System 2011)	1116	North American Vertical Datum 1988	5103
LD35641443.las	NAD83 (National Spatial Reference System 2011)	1116	North American Vertical Datum 1988	5103
LD35671254.las	NAD83 (National Spatial Reference System 2011)	1116	North American Vertical Datum 1988	5103
LD35671257.las	NAD83 (National Spatial Reference System 2011)	1116	North American Vertical Datum 1988	5103
LD35671260.las	NAD83 (National Spatial Reference System 2011)	1116	North American Vertical Datum 1988	5103
LD35671263.las	NAD83 (National Spatial Reference System 2011)	1116	North American Vertical Datum 1988	5103
LD35671266.las	NAD83 (National Spatial Reference System 2011)	1116	North American Vertical Datum 1988	5103
LD35671269.las	NAD83 (National Spatial Reference System 2011)	1116	North American Vertical Datum 1988	5103
LD35671272.las	NAD83 (National Spatial Reference System 2011)	1116	North American Vertical Datum 1988	5103
LD35671275.las	NAD83 (National Spatial Reference System 2011)	1116	North American Vertical Datum 1988	5103
LD35671278.las	NAD83 (National Spatial Reference System 2011)	1116	North American Vertical Datum 1988	5103
LD35671281.las	NAD83 (National Spatial Reference System 2011)	1116	North American Vertical Datum 1988	5103
LD35671284.las	NAD83 (National Spatial Reference System 2011)	1116	North American Vertical Datum 1988	5103
LD35671287.las	NAD83 (National Spatial Reference System 2011)	1116	North American Vertical Datum 1988	5103
LD35671290.las	NAD83 (National Spatial Reference System 2011)	1116	North American Vertical Datum 1988	5103
LD35671293.las	NAD83 (National Spatial Reference System 2011)	1116	North American Vertical Datum 1988	5103
LD35671296.las	NAD83 (National Spatial Reference System 2011)	1116	North American Vertical Datum 1988	5103
LD35671299.las	NAD83 (National Spatial Reference System 2011)	1116	North American Vertical Datum 1988	5103
LD35671302.las	NAD83 (National Spatial Reference System 2011)	1116	North American Vertical Datum 1988	5103
LD35671305.las	NAD83 (National Spatial Reference System 2011)	1116	North American Vertical Datum 1988	5103
LD35671308.las	NAD83 (National Spatial Reference System 2011)	1116	North American Vertical Datum 1988	5103
LD35671311.las	NAD83 (National Spatial Reference System 2011)	1116	North American Vertical Datum 1988	5103
LD35671314.las	NAD83 (National Spatial Reference System 2011)	1116	North American Vertical Datum 1988	5103
LD35671317.las	NAD83 (National Spatial Reference System 2011)	1116	North American Vertical Datum 1988	5103

# DPH-4 Report on Datums (Tiled Data) - continued

File	Horizontal Datum	EPSG Code	Vertical Datum	EPSG Code
LD35671320.las	NAD83 (National Spatial Reference System 2011)	1116	North American Vertical Datum 1988	5103
LD35671323.las	NAD83 (National Spatial Reference System 2011)	1116	North American Vertical Datum 1988	5103
LD35671326.las	NAD83 (National Spatial Reference System 2011)	1116	North American Vertical Datum 1988	5103
LD35671329.las	NAD83 (National Spatial Reference System 2011)	1116	North American Vertical Datum 1988	5103
LD35671332.las	NAD83 (National Spatial Reference System 2011)	1116	North American Vertical Datum 1988	5103
LD35671335.las	NAD83 (National Spatial Reference System 2011)	1116	North American Vertical Datum 1988	5103
LD35671338.las	NAD83 (National Spatial Reference System 2011)	1116	North American Vertical Datum 1988	5103
LD35671341.las	NAD83 (National Spatial Reference System 2011)	1116	North American Vertical Datum 1988	5103
LD35671344.las	NAD83 (National Spatial Reference System 2011)	1116	North American Vertical Datum 1988	5103
LD35671347.las	NAD83 (National Spatial Reference System 2011)	1116	North American Vertical Datum 1988	5103
LD35671350.las	NAD83 (National Spatial Reference System 2011)	1116	North American Vertical Datum 1988	5103
LD35671353.las	NAD83 (National Spatial Reference System 2011)	1116	North American Vertical Datum 1988	5103
LD35671356.las	NAD83 (National Spatial Reference System 2011)	1116	North American Vertical Datum 1988	5103
LD35671359.las	NAD83 (National Spatial Reference System 2011)	1116	North American Vertical Datum 1988	5103
LD35671362.las	NAD83 (National Spatial Reference System 2011)	1116	North American Vertical Datum 1988	5103
LD35671365.las	NAD83 (National Spatial Reference System 2011)	1116	North American Vertical Datum 1988	5103
LD35671368.las	NAD83 (National Spatial Reference System 2011)	1116	North American Vertical Datum 1988	5103
LD35671371.las	NAD83 (National Spatial Reference System 2011)	1116	North American Vertical Datum 1988	5103
LD35671374.las	NAD83 (National Spatial Reference System 2011)	1116	North American Vertical Datum 1988	5103
LD35671377.las	NAD83 (National Spatial Reference System 2011)	1116	North American Vertical Datum 1988	5103
LD35671380.las	NAD83 (National Spatial Reference System 2011)	1116	North American Vertical Datum 1988	5103
LD35671383.las	NAD83 (National Spatial Reference System 2011)	1116	North American Vertical Datum 1988	5103
LD35671386.las	NAD83 (National Spatial Reference System 2011)	1116	North American Vertical Datum 1988	5103
LD35671389.las	NAD83 (National Spatial Reference System 2011)	1116	North American Vertical Datum 1988	5103
LD35671392.las	NAD83 (National Spatial Reference System 2011)	1116	North American Vertical Datum 1988	5103
LD35671395.las	NAD83 (National Spatial Reference System 2011)	1116	North American Vertical Datum 1988	5103
LD35671398.las	NAD83 (National Spatial Reference System 2011)	1116	North American Vertical Datum 1988	5103
LD35671401.las	NAD83 (National Spatial Reference System 2011)	1116	North American Vertical Datum 1988	5103
LD35671404.las	NAD83 (National Spatial Reference System 2011)	1116	North American Vertical Datum 1988	5103
LD35671407.las	NAD83 (National Spatial Reference System 2011)	1116	North American Vertical Datum 1988	5103
LD35671410.las	NAD83 (National Spatial Reference System 2011)	1116	North American Vertical Datum 1988	5103
LD35671413.las	NAD83 (National Spatial Reference System 2011)	1116	North American Vertical Datum 1988	5103
LD35671416.las	NAD83 (National Spatial Reference System 2011)	1116	North American Vertical Datum 1988	5103
LD35671419.las	NAD83 (National Spatial Reference System 2011)	1116	North American Vertical Datum 1988	5103

# DPH-4 Report on Datums (Tiled Data) - continued

File	Horizontal Datum	EPSG Code	Vertical Datum	EPSG Code
LD35671422.las	NAD83 (National Spatial Reference System 2011)	1116	North American Vertical Datum 1988	5103
LD35671425.las	NAD83 (National Spatial Reference System 2011)	1116	North American Vertical Datum 1988	5103
LD35671428.las	NAD83 (National Spatial Reference System 2011)	1116	North American Vertical Datum 1988	5103
LD35671431.las	NAD83 (National Spatial Reference System 2011)	1116	North American Vertical Datum 1988	5103
LD35671434.las	NAD83 (National Spatial Reference System 2011)	1116	North American Vertical Datum 1988	5103
LD35671437.las	NAD83 (National Spatial Reference System 2011)	1116	North American Vertical Datum 1988	5103
LD35671440.las	NAD83 (National Spatial Reference System 2011)	1116	North American Vertical Datum 1988	5103
LD35671443.las	NAD83 (National Spatial Reference System 2011)	1116	North American Vertical Datum 1988	5103
LD35701254.las	NAD83 (National Spatial Reference System 2011)	1116	North American Vertical Datum 1988	5103
LD35701257.las	NAD83 (National Spatial Reference System 2011)	1116	North American Vertical Datum 1988	5103
LD35701260.las	NAD83 (National Spatial Reference System 2011)	1116	North American Vertical Datum 1988	5103
LD35701263.las	NAD83 (National Spatial Reference System 2011)	1116	North American Vertical Datum 1988	5103
LD35701266.las	NAD83 (National Spatial Reference System 2011)	1116	North American Vertical Datum 1988	5103
LD35701269.las	NAD83 (National Spatial Reference System 2011)	1116	North American Vertical Datum 1988	5103
LD35701272.las	NAD83 (National Spatial Reference System 2011)	1116	North American Vertical Datum 1988	5103
LD35701275.las	NAD83 (National Spatial Reference System 2011)	1116	North American Vertical Datum 1988	5103
LD35701278.las	NAD83 (National Spatial Reference System 2011)	1116	North American Vertical Datum 1988	5103
LD35701281.las	NAD83 (National Spatial Reference System 2011)	1116	North American Vertical Datum 1988	5103
LD35701284.las	NAD83 (National Spatial Reference System 2011)	1116	North American Vertical Datum 1988	5103
LD35701287.las	NAD83 (National Spatial Reference System 2011)	1116	North American Vertical Datum 1988	5103
LD35701290.las	NAD83 (National Spatial Reference System 2011)	1116	North American Vertical Datum 1988	5103
LD35701293.las	NAD83 (National Spatial Reference System 2011)	1116	North American Vertical Datum 1988	5103
LD35701296.las	NAD83 (National Spatial Reference System 2011)	1116	North American Vertical Datum 1988	5103
LD35701299.las	NAD83 (National Spatial Reference System 2011)	1116	North American Vertical Datum 1988	5103
LD35701302.las	NAD83 (National Spatial Reference System 2011)	1116	North American Vertical Datum 1988	5103
LD35701305.las	NAD83 (National Spatial Reference System 2011)	1116	North American Vertical Datum 1988	5103
LD35701308.las	NAD83 (National Spatial Reference System 2011)	1116	North American Vertical Datum 1988	5103
LD35701311.las	NAD83 (National Spatial Reference System 2011)	1116	North American Vertical Datum 1988	5103
LD35701314.las	NAD83 (National Spatial Reference System 2011)	1116	North American Vertical Datum 1988	5103
LD35701317.las	NAD83 (National Spatial Reference System 2011)	1116	North American Vertical Datum 1988	5103
LD35701320.las	NAD83 (National Spatial Reference System 2011)	1116	North American Vertical Datum 1988	5103
LD35701323.las	NAD83 (National Spatial Reference System 2011)	1116	North American Vertical Datum 1988	5103
LD35701326.las	NAD83 (National Spatial Reference System 2011)	1116	North American Vertical Datum 1988	5103
LD35701329.las	NAD83 (National Spatial Reference System 2011)	1116	North American Vertical Datum 1988	5103

# DPH-4 Report on Datums (Tiled Data) - continued

File	Horizontal Datum	EPSG Code	Vertical Datum	EPSG Code
LD35701332.las	NAD83 (National Spatial Reference System 2011)	1116	North American Vertical Datum 1988	5103
LD35701335.las	NAD83 (National Spatial Reference System 2011)	1116	North American Vertical Datum 1988	5103
LD35701338.las	NAD83 (National Spatial Reference System 2011)	1116	North American Vertical Datum 1988	5103
LD35701341.las	NAD83 (National Spatial Reference System 2011)	1116	North American Vertical Datum 1988	5103
LD35701344.las	NAD83 (National Spatial Reference System 2011)	1116	North American Vertical Datum 1988	5103
LD35701347.las	NAD83 (National Spatial Reference System 2011)	1116	North American Vertical Datum 1988	5103
LD35701350.las	NAD83 (National Spatial Reference System 2011)	1116	North American Vertical Datum 1988	5103
LD35701353.las	NAD83 (National Spatial Reference System 2011)	1116	North American Vertical Datum 1988	5103
LD35701356.las	NAD83 (National Spatial Reference System 2011)	1116	North American Vertical Datum 1988	5103
LD35701359.las	NAD83 (National Spatial Reference System 2011)	1116	North American Vertical Datum 1988	5103
LD35701362.las	NAD83 (National Spatial Reference System 2011)	1116	North American Vertical Datum 1988	5103
LD35701365.las	NAD83 (National Spatial Reference System 2011)	1116	North American Vertical Datum 1988	5103
LD35701368.las	NAD83 (National Spatial Reference System 2011)	1116	North American Vertical Datum 1988	5103
LD35701371.las	NAD83 (National Spatial Reference System 2011)	1116	North American Vertical Datum 1988	5103
LD35701374.las	NAD83 (National Spatial Reference System 2011)	1116	North American Vertical Datum 1988	5103
LD35701377.las	NAD83 (National Spatial Reference System 2011)	1116	North American Vertical Datum 1988	5103
LD35701380.las	NAD83 (National Spatial Reference System 2011)	1116	North American Vertical Datum 1988	5103
LD35701383.las	NAD83 (National Spatial Reference System 2011)	1116	North American Vertical Datum 1988	5103
LD35701386.las	NAD83 (National Spatial Reference System 2011)	1116	North American Vertical Datum 1988	5103
LD35701389.las	NAD83 (National Spatial Reference System 2011)	1116	North American Vertical Datum 1988	5103
LD35701392.las	NAD83 (National Spatial Reference System 2011)	1116	North American Vertical Datum 1988	5103
LD35701395.las	NAD83 (National Spatial Reference System 2011)	1116	North American Vertical Datum 1988	5103
LD35701398.las	NAD83 (National Spatial Reference System 2011)	1116	North American Vertical Datum 1988	5103
LD35701401.las	NAD83 (National Spatial Reference System 2011)	1116	North American Vertical Datum 1988	5103
LD35701404.las	NAD83 (National Spatial Reference System 2011)	1116	North American Vertical Datum 1988	5103
LD35701407.las	NAD83 (National Spatial Reference System 2011)	1116	North American Vertical Datum 1988	5103
LD35701410.las	NAD83 (National Spatial Reference System 2011)	1116	North American Vertical Datum 1988	5103
LD35701413.las	NAD83 (National Spatial Reference System 2011)	1116	North American Vertical Datum 1988	5103
LD35701416.las	NAD83 (National Spatial Reference System 2011)	1116	North American Vertical Datum 1988	5103
LD35701419.las	NAD83 (National Spatial Reference System 2011)	1116	North American Vertical Datum 1988	5103
LD35701422.las	NAD83 (National Spatial Reference System 2011)	1116	North American Vertical Datum 1988	5103
LD35701425.las	NAD83 (National Spatial Reference System 2011)	1116	North American Vertical Datum 1988	5103
LD35701428.las	NAD83 (National Spatial Reference System 2011)	1116	North American Vertical Datum 1988	5103
LD35701431.las	NAD83 (National Spatial Reference System 2011)	1116	North American Vertical Datum 1988	5103



# DPH-4 Report on Datums (Tiled Data) - continued

File	Horizontal Datum	EPSG Code	Vertical Datum	EPSG Code
LD35701434.las	NAD83 (National Spatial Reference System 2011)	1116	North American Vertical Datum 1988	5103
LD35701437.las	NAD83 (National Spatial Reference System 2011)	1116	North American Vertical Datum 1988	5103
LD35701440.las	NAD83 (National Spatial Reference System 2011)	1116	North American Vertical Datum 1988	5103
LD35701443.las	NAD83 (National Spatial Reference System 2011)	1116	North American Vertical Datum 1988	5103
LD35731257.las	NAD83 (National Spatial Reference System 2011)	1116	North American Vertical Datum 1988	5103
LD35731260.las	NAD83 (National Spatial Reference System 2011)	1116	North American Vertical Datum 1988	5103
LD35731263.las	NAD83 (National Spatial Reference System 2011)	1116	North American Vertical Datum 1988	5103
LD35731266.las	NAD83 (National Spatial Reference System 2011)	1116	North American Vertical Datum 1988	5103
LD35731269.las	NAD83 (National Spatial Reference System 2011)	1116	North American Vertical Datum 1988	5103
LD35731272.las	NAD83 (National Spatial Reference System 2011)	1116	North American Vertical Datum 1988	5103
LD35731275.las	NAD83 (National Spatial Reference System 2011)	1116	North American Vertical Datum 1988	5103
LD35731278.las	NAD83 (National Spatial Reference System 2011)	1116	North American Vertical Datum 1988	5103
LD35731281.las	NAD83 (National Spatial Reference System 2011)	1116	North American Vertical Datum 1988	5103
LD35731284.las	NAD83 (National Spatial Reference System 2011)	1116	North American Vertical Datum 1988	5103
LD35731287.las	NAD83 (National Spatial Reference System 2011)	1116	North American Vertical Datum 1988	5103
LD35731290.las	NAD83 (National Spatial Reference System 2011)	1116	North American Vertical Datum 1988	5103
LD35731293.las	NAD83 (National Spatial Reference System 2011)	1116	North American Vertical Datum 1988	5103
LD35731296.las	NAD83 (National Spatial Reference System 2011)	1116	North American Vertical Datum 1988	5103
LD35731299.las	NAD83 (National Spatial Reference System 2011)	1116	North American Vertical Datum 1988	5103
LD35731302.las	NAD83 (National Spatial Reference System 2011)	1116	North American Vertical Datum 1988	5103
LD35731305.las	NAD83 (National Spatial Reference System 2011)	1116	North American Vertical Datum 1988	5103
LD35731308.las	NAD83 (National Spatial Reference System 2011)	1116	North American Vertical Datum 1988	5103
LD35731311.las	NAD83 (National Spatial Reference System 2011)	1116	North American Vertical Datum 1988	5103
LD35731314.las	NAD83 (National Spatial Reference System 2011)	1116	North American Vertical Datum 1988	5103
LD35731317.las	NAD83 (National Spatial Reference System 2011)	1116	North American Vertical Datum 1988	5103
LD35731320.las	NAD83 (National Spatial Reference System 2011)	1116	North American Vertical Datum 1988	5103
LD35731323.las	NAD83 (National Spatial Reference System 2011)	1116	North American Vertical Datum 1988	5103
LD35731326.las	NAD83 (National Spatial Reference System 2011)	1116	North American Vertical Datum 1988	5103
LD35731329.las	NAD83 (National Spatial Reference System 2011)	1116	North American Vertical Datum 1988	5103
LD35731332.las	NAD83 (National Spatial Reference System 2011)	1116	North American Vertical Datum 1988	5103
LD35731335.las	NAD83 (National Spatial Reference System 2011)	1116	North American Vertical Datum 1988	5103
LD35731338.las	NAD83 (National Spatial Reference System 2011)	1116	North American Vertical Datum 1988	5103
LD35731341.las	NAD83 (National Spatial Reference System 2011)	1116	North American Vertical Datum 1988	5103
LD35731344.las	NAD83 (National Spatial Reference System 2011)	1116	North American Vertical Datum 1988	5103

# DPH-4 Report on Datums (Tiled Data) - continued

File	Horizontal Datum	EPSG Code	Vertical Datum	EPSG Code
LD35731347.las	NAD83 (National Spatial Reference System 2011)	1116	North American Vertical Datum 1988	5103
LD35731350.las	NAD83 (National Spatial Reference System 2011)	1116	North American Vertical Datum 1988	5103
LD35731353.las	NAD83 (National Spatial Reference System 2011)	1116	North American Vertical Datum 1988	5103
LD35731356.las	NAD83 (National Spatial Reference System 2011)	1116	North American Vertical Datum 1988	5103
LD35731359.las	NAD83 (National Spatial Reference System 2011)	1116	North American Vertical Datum 1988	5103
LD35731362.las	NAD83 (National Spatial Reference System 2011)	1116	North American Vertical Datum 1988	5103
LD35731365.las	NAD83 (National Spatial Reference System 2011)	1116	North American Vertical Datum 1988	5103
LD35731368.las	NAD83 (National Spatial Reference System 2011)	1116	North American Vertical Datum 1988	5103
LD35731371.las	NAD83 (National Spatial Reference System 2011)	1116	North American Vertical Datum 1988	5103
LD35731374.las	NAD83 (National Spatial Reference System 2011)	1116	North American Vertical Datum 1988	5103
LD35731377.las	NAD83 (National Spatial Reference System 2011)	1116	North American Vertical Datum 1988	5103
LD35731380.las	NAD83 (National Spatial Reference System 2011)	1116	North American Vertical Datum 1988	5103
LD35731383.las	NAD83 (National Spatial Reference System 2011)	1116	North American Vertical Datum 1988	5103
LD35731386.las	NAD83 (National Spatial Reference System 2011)	1116	North American Vertical Datum 1988	5103
LD35731389.las	NAD83 (National Spatial Reference System 2011)	1116	North American Vertical Datum 1988	5103
LD35731392.las	NAD83 (National Spatial Reference System 2011)	1116	North American Vertical Datum 1988	5103
LD35731395.las	NAD83 (National Spatial Reference System 2011)	1116	North American Vertical Datum 1988	5103
LD35731398.las	NAD83 (National Spatial Reference System 2011)	1116	North American Vertical Datum 1988	5103
LD35731401.las	NAD83 (National Spatial Reference System 2011)	1116	North American Vertical Datum 1988	5103
LD35731404.las	NAD83 (National Spatial Reference System 2011)	1116	North American Vertical Datum 1988	5103
LD35731407.las	NAD83 (National Spatial Reference System 2011)	1116	North American Vertical Datum 1988	5103
LD35731410.las	NAD83 (National Spatial Reference System 2011)	1116	North American Vertical Datum 1988	5103
LD35731413.las	NAD83 (National Spatial Reference System 2011)	1116	North American Vertical Datum 1988	5103
LD35731416.las	NAD83 (National Spatial Reference System 2011)	1116	North American Vertical Datum 1988	5103
LD35731419.las	NAD83 (National Spatial Reference System 2011)	1116	North American Vertical Datum 1988	5103
LD35731422.las	NAD83 (National Spatial Reference System 2011)	1116	North American Vertical Datum 1988	5103
LD35731425.las	NAD83 (National Spatial Reference System 2011)	1116	North American Vertical Datum 1988	5103
LD35731428.las	NAD83 (National Spatial Reference System 2011)	1116	North American Vertical Datum 1988	5103
LD35731431.las	NAD83 (National Spatial Reference System 2011)	1116	North American Vertical Datum 1988	5103
LD35731434.las	NAD83 (National Spatial Reference System 2011)	1116	North American Vertical Datum 1988	5103
LD35731437.las	NAD83 (National Spatial Reference System 2011)	1116	North American Vertical Datum 1988	5103
LD35731440.las	NAD83 (National Spatial Reference System 2011)	1116	North American Vertical Datum 1988	5103
LD35731443.las	NAD83 (National Spatial Reference System 2011)	1116	North American Vertical Datum 1988	5103
LD35761257.las	NAD83 (National Spatial Reference System 2011)	1116	North American Vertical Datum 1988	5103

# DPH-4 Report on Datums (Tiled Data) - continued

File	Horizontal Datum	EPSG Code	Vertical Datum	EPSG Code
LD35761260.las	NAD83 (National Spatial Reference System 2011)	1116	North American Vertical Datum 1988	5103
LD35761263.las	NAD83 (National Spatial Reference System 2011)	1116	North American Vertical Datum 1988	5103
LD35761266.las	NAD83 (National Spatial Reference System 2011)	1116	North American Vertical Datum 1988	5103
LD35761269.las	NAD83 (National Spatial Reference System 2011)	1116	North American Vertical Datum 1988	5103
LD35761272.las	NAD83 (National Spatial Reference System 2011)	1116	North American Vertical Datum 1988	5103
LD35761275.las	NAD83 (National Spatial Reference System 2011)	1116	North American Vertical Datum 1988	5103
LD35761278.las	NAD83 (National Spatial Reference System 2011)	1116	North American Vertical Datum 1988	5103
LD35761281.las	NAD83 (National Spatial Reference System 2011)	1116	North American Vertical Datum 1988	5103
LD35761284.las	NAD83 (National Spatial Reference System 2011)	1116	North American Vertical Datum 1988	5103
LD35761287.las	NAD83 (National Spatial Reference System 2011)	1116	North American Vertical Datum 1988	5103
LD35761290.las	NAD83 (National Spatial Reference System 2011)	1116	North American Vertical Datum 1988	5103
LD35761293.las	NAD83 (National Spatial Reference System 2011)	1116	North American Vertical Datum 1988	5103
LD35761296.las	NAD83 (National Spatial Reference System 2011)	1116	North American Vertical Datum 1988	5103
LD35761299.las	NAD83 (National Spatial Reference System 2011)	1116	North American Vertical Datum 1988	5103
LD35761302.las	NAD83 (National Spatial Reference System 2011)	1116	North American Vertical Datum 1988	5103
LD35761305.las	NAD83 (National Spatial Reference System 2011)	1116	North American Vertical Datum 1988	5103
LD35761308.las	NAD83 (National Spatial Reference System 2011)	1116	North American Vertical Datum 1988	5103
LD35761311.las	NAD83 (National Spatial Reference System 2011)	1116	North American Vertical Datum 1988	5103
LD35761314.las	NAD83 (National Spatial Reference System 2011)	1116	North American Vertical Datum 1988	5103
LD35761317.las	NAD83 (National Spatial Reference System 2011)	1116	North American Vertical Datum 1988	5103
LD35761320.las	NAD83 (National Spatial Reference System 2011)	1116	North American Vertical Datum 1988	5103
LD35761323.las	NAD83 (National Spatial Reference System 2011)	1116	North American Vertical Datum 1988	5103
LD35761326.las	NAD83 (National Spatial Reference System 2011)	1116	North American Vertical Datum 1988	5103
LD35761329.las	NAD83 (National Spatial Reference System 2011)	1116	North American Vertical Datum 1988	5103
LD35761332.las	NAD83 (National Spatial Reference System 2011)	1116	North American Vertical Datum 1988	5103
LD35761335.las	NAD83 (National Spatial Reference System 2011)	1116	North American Vertical Datum 1988	5103
LD35761338.las	NAD83 (National Spatial Reference System 2011)	1116	North American Vertical Datum 1988	5103
LD35761341.las	NAD83 (National Spatial Reference System 2011)	1116	North American Vertical Datum 1988	5103
LD35761344.las	NAD83 (National Spatial Reference System 2011)	1116	North American Vertical Datum 1988	5103
LD35761347.las	NAD83 (National Spatial Reference System 2011)	1116	North American Vertical Datum 1988	5103
LD35761350.las	NAD83 (National Spatial Reference System 2011)	1116	North American Vertical Datum 1988	5103
LD35761353.las	NAD83 (National Spatial Reference System 2011)	1116	North American Vertical Datum 1988	5103
LD35761356.las	NAD83 (National Spatial Reference System 2011)	1116	North American Vertical Datum 1988	5103
LD35761359.las	NAD83 (National Spatial Reference System 2011)	1116	North American Vertical Datum 1988	5103

# DPH-4 Report on Datums (Tiled Data) - continued

File	Horizontal Datum	EPSG Code	Vertical Datum	EPSG Code
LD35761362.las	NAD83 (National Spatial Reference System 2011)	1116	North American Vertical Datum 1988	5103
LD35761365.las	NAD83 (National Spatial Reference System 2011)	1116	North American Vertical Datum 1988	5103
LD35761368.las	NAD83 (National Spatial Reference System 2011)	1116	North American Vertical Datum 1988	5103
LD35761371.las	NAD83 (National Spatial Reference System 2011)	1116	North American Vertical Datum 1988	5103
LD35761374.las	NAD83 (National Spatial Reference System 2011)	1116	North American Vertical Datum 1988	5103
LD35761377.las	NAD83 (National Spatial Reference System 2011)	1116	North American Vertical Datum 1988	5103
LD35761380.las	NAD83 (National Spatial Reference System 2011)	1116	North American Vertical Datum 1988	5103
LD35761383.las	NAD83 (National Spatial Reference System 2011)	1116	North American Vertical Datum 1988	5103
LD35761386.las	NAD83 (National Spatial Reference System 2011)	1116	North American Vertical Datum 1988	5103
LD35761389.las	NAD83 (National Spatial Reference System 2011)	1116	North American Vertical Datum 1988	5103
LD35761392.las	NAD83 (National Spatial Reference System 2011)	1116	North American Vertical Datum 1988	5103
LD35761395.las	NAD83 (National Spatial Reference System 2011)	1116	North American Vertical Datum 1988	5103
LD35761398.las	NAD83 (National Spatial Reference System 2011)	1116	North American Vertical Datum 1988	5103
LD35761401.las	NAD83 (National Spatial Reference System 2011)	1116	North American Vertical Datum 1988	5103
LD35761404.las	NAD83 (National Spatial Reference System 2011)	1116	North American Vertical Datum 1988	5103
LD35761407.las	NAD83 (National Spatial Reference System 2011)	1116	North American Vertical Datum 1988	5103
LD35761410.las	NAD83 (National Spatial Reference System 2011)	1116	North American Vertical Datum 1988	5103
LD35761413.las	NAD83 (National Spatial Reference System 2011)	1116	North American Vertical Datum 1988	5103
LD35761416.las	NAD83 (National Spatial Reference System 2011)	1116	North American Vertical Datum 1988	5103
LD35761419.las	NAD83 (National Spatial Reference System 2011)	1116	North American Vertical Datum 1988	5103
LD35761422.las	NAD83 (National Spatial Reference System 2011)	1116	North American Vertical Datum 1988	5103
LD35761425.las	NAD83 (National Spatial Reference System 2011)	1116	North American Vertical Datum 1988	5103
LD35761428.las	NAD83 (National Spatial Reference System 2011)	1116	North American Vertical Datum 1988	5103
LD35761431.las	NAD83 (National Spatial Reference System 2011)	1116	North American Vertical Datum 1988	5103
LD35761434.las	NAD83 (National Spatial Reference System 2011)	1116	North American Vertical Datum 1988	5103
LD35761437.las	NAD83 (National Spatial Reference System 2011)	1116	North American Vertical Datum 1988	5103
LD35761440.las	NAD83 (National Spatial Reference System 2011)	1116	North American Vertical Datum 1988	5103
LD35761443.las	NAD83 (National Spatial Reference System 2011)	1116	North American Vertical Datum 1988	5103
LD35791257.las	NAD83 (National Spatial Reference System 2011)	1116	North American Vertical Datum 1988	5103
LD35791260.las	NAD83 (National Spatial Reference System 2011)	1116	North American Vertical Datum 1988	5103
LD35791263.las	NAD83 (National Spatial Reference System 2011)	1116	North American Vertical Datum 1988	5103
LD35791266.las	NAD83 (National Spatial Reference System 2011)	1116	North American Vertical Datum 1988	5103
LD35791269.las	NAD83 (National Spatial Reference System 2011)	1116	North American Vertical Datum 1988	5103
LD35791272.las	NAD83 (National Spatial Reference System 2011)	1116	North American Vertical Datum 1988	5103

# DPH-4 Report on Datums (Tiled Data) - continued

File	Horizontal Datum	EPSG Code	Vertical Datum	EPSG Code
LD35791275.las	NAD83 (National Spatial Reference System 2011)	1116	North American Vertical Datum 1988	5103
LD35791278.las	NAD83 (National Spatial Reference System 2011)	1116	North American Vertical Datum 1988	5103
LD35791281.las	NAD83 (National Spatial Reference System 2011)	1116	North American Vertical Datum 1988	5103
LD35791284.las	NAD83 (National Spatial Reference System 2011)	1116	North American Vertical Datum 1988	5103
LD35791287.las	NAD83 (National Spatial Reference System 2011)	1116	North American Vertical Datum 1988	5103
LD35791290.las	NAD83 (National Spatial Reference System 2011)	1116	North American Vertical Datum 1988	5103
LD35791293.las	NAD83 (National Spatial Reference System 2011)	1116	North American Vertical Datum 1988	5103
LD35791296.las	NAD83 (National Spatial Reference System 2011)	1116	North American Vertical Datum 1988	5103
LD35791299.las	NAD83 (National Spatial Reference System 2011)	1116	North American Vertical Datum 1988	5103
LD35791302.las	NAD83 (National Spatial Reference System 2011)	1116	North American Vertical Datum 1988	5103
LD35791305.las	NAD83 (National Spatial Reference System 2011)	1116	North American Vertical Datum 1988	5103
LD35791308.las	NAD83 (National Spatial Reference System 2011)	1116	North American Vertical Datum 1988	5103
LD35791311.las	NAD83 (National Spatial Reference System 2011)	1116	North American Vertical Datum 1988	5103
LD35791314.las	NAD83 (National Spatial Reference System 2011)	1116	North American Vertical Datum 1988	5103
LD35791317.las	NAD83 (National Spatial Reference System 2011)	1116	North American Vertical Datum 1988	5103
LD35791320.las	NAD83 (National Spatial Reference System 2011)	1116	North American Vertical Datum 1988	5103
LD35791323.las	NAD83 (National Spatial Reference System 2011)	1116	North American Vertical Datum 1988	5103
LD35791326.las	NAD83 (National Spatial Reference System 2011)	1116	North American Vertical Datum 1988	5103
LD35791329.las	NAD83 (National Spatial Reference System 2011)	1116	North American Vertical Datum 1988	5103
LD35791332.las	NAD83 (National Spatial Reference System 2011)	1116	North American Vertical Datum 1988	5103
LD35791335.las	NAD83 (National Spatial Reference System 2011)	1116	North American Vertical Datum 1988	5103
LD35791338.las	NAD83 (National Spatial Reference System 2011)	1116	North American Vertical Datum 1988	5103
LD35791341.las	NAD83 (National Spatial Reference System 2011)	1116	North American Vertical Datum 1988	5103
LD35791344.las	NAD83 (National Spatial Reference System 2011)	1116	North American Vertical Datum 1988	5103
LD35791347.las	NAD83 (National Spatial Reference System 2011)	1116	North American Vertical Datum 1988	5103
LD35791350.las	NAD83 (National Spatial Reference System 2011)	1116	North American Vertical Datum 1988	5103
LD35791353.las	NAD83 (National Spatial Reference System 2011)	1116	North American Vertical Datum 1988	5103
LD35791356.las	NAD83 (National Spatial Reference System 2011)	1116	North American Vertical Datum 1988	5103
LD35791359.las	NAD83 (National Spatial Reference System 2011)	1116	North American Vertical Datum 1988	5103
LD35791362.las	NAD83 (National Spatial Reference System 2011)	1116	North American Vertical Datum 1988	5103
LD35791365.las	NAD83 (National Spatial Reference System 2011)	1116	North American Vertical Datum 1988	5103
LD35791368.las	NAD83 (National Spatial Reference System 2011)	1116	North American Vertical Datum 1988	5103
LD35791371.las	NAD83 (National Spatial Reference System 2011)	1116	North American Vertical Datum 1988	5103
LD35791374.las	NAD83 (National Spatial Reference System 2011)	1116	North American Vertical Datum 1988	5103

# DPH-4 Report on Datums (Tiled Data) - continued

File	Horizontal Datum	EPSG Code	Vertical Datum	EPSG Code
LD35791377.las	NAD83 (National Spatial Reference System 2011)	1116	North American Vertical Datum 1988	5103
LD35791380.las	NAD83 (National Spatial Reference System 2011)	1116	North American Vertical Datum 1988	5103
LD35791383.las	NAD83 (National Spatial Reference System 2011)	1116	North American Vertical Datum 1988	5103
LD35791386.las	NAD83 (National Spatial Reference System 2011)	1116	North American Vertical Datum 1988	5103
LD35791389.las	NAD83 (National Spatial Reference System 2011)	1116	North American Vertical Datum 1988	5103
LD35791392.las	NAD83 (National Spatial Reference System 2011)	1116	North American Vertical Datum 1988	5103
LD35791395.las	NAD83 (National Spatial Reference System 2011)	1116	North American Vertical Datum 1988	5103
LD35791398.las	NAD83 (National Spatial Reference System 2011)	1116	North American Vertical Datum 1988	5103
LD35791401.las	NAD83 (National Spatial Reference System 2011)	1116	North American Vertical Datum 1988	5103
LD35791404.las	NAD83 (National Spatial Reference System 2011)	1116	North American Vertical Datum 1988	5103
LD35791407.las	NAD83 (National Spatial Reference System 2011)	1116	North American Vertical Datum 1988	5103
LD35791410.las	NAD83 (National Spatial Reference System 2011)	1116	North American Vertical Datum 1988	5103
LD35791413.las	NAD83 (National Spatial Reference System 2011)	1116	North American Vertical Datum 1988	5103
LD35791416.las	NAD83 (National Spatial Reference System 2011)	1116	North American Vertical Datum 1988	5103
LD35791419.las	NAD83 (National Spatial Reference System 2011)	1116	North American Vertical Datum 1988	5103
LD35791422.las	NAD83 (National Spatial Reference System 2011)	1116	North American Vertical Datum 1988	5103
LD35791425.las	NAD83 (National Spatial Reference System 2011)	1116	North American Vertical Datum 1988	5103
LD35791428.las	NAD83 (National Spatial Reference System 2011)	1116	North American Vertical Datum 1988	5103
LD35791431.las	NAD83 (National Spatial Reference System 2011)	1116	North American Vertical Datum 1988	5103
LD35791434.las	NAD83 (National Spatial Reference System 2011)	1116	North American Vertical Datum 1988	5103
LD35791437.las	NAD83 (National Spatial Reference System 2011)	1116	North American Vertical Datum 1988	5103
LD35791440.las	NAD83 (National Spatial Reference System 2011)	1116	North American Vertical Datum 1988	5103
LD35791443.las	NAD83 (National Spatial Reference System 2011)	1116	North American Vertical Datum 1988	5103
LD35821257.las	NAD83 (National Spatial Reference System 2011)	1116	North American Vertical Datum 1988	5103
LD35821260.las	NAD83 (National Spatial Reference System 2011)	1116	North American Vertical Datum 1988	5103
LD35821263.las	NAD83 (National Spatial Reference System 2011)	1116	North American Vertical Datum 1988	5103
LD35821266.las	NAD83 (National Spatial Reference System 2011)	1116	North American Vertical Datum 1988	5103
LD35821269.las	NAD83 (National Spatial Reference System 2011)	1116	North American Vertical Datum 1988	5103
LD35821272.las	NAD83 (National Spatial Reference System 2011)	1116	North American Vertical Datum 1988	5103
LD35821275.las	NAD83 (National Spatial Reference System 2011)	1116	North American Vertical Datum 1988	5103
LD35821278.las	NAD83 (National Spatial Reference System 2011)	1116	North American Vertical Datum 1988	5103
LD35821281.las	NAD83 (National Spatial Reference System 2011)	1116	North American Vertical Datum 1988	5103
LD35821284.las	NAD83 (National Spatial Reference System 2011)	1116	North American Vertical Datum 1988	5103
LD35821287.las	NAD83 (National Spatial Reference System 2011)	1116	North American Vertical Datum 1988	5103

# DPH-4 Report on Datums (Tiled Data) - continued

File	Horizontal Datum	EPSG Code	Vertical Datum	EPSG Code
LD35821290.las	NAD83 (National Spatial Reference System 2011)	1116	North American Vertical Datum 1988	5103
LD35821293.las	NAD83 (National Spatial Reference System 2011)	1116	North American Vertical Datum 1988	5103
LD35821296.las	NAD83 (National Spatial Reference System 2011)	1116	North American Vertical Datum 1988	5103
LD35821299.las	NAD83 (National Spatial Reference System 2011)	1116	North American Vertical Datum 1988	5103
LD35821302.las	NAD83 (National Spatial Reference System 2011)	1116	North American Vertical Datum 1988	5103
LD35821305.las	NAD83 (National Spatial Reference System 2011)	1116	North American Vertical Datum 1988	5103
LD35821308.las	NAD83 (National Spatial Reference System 2011)	1116	North American Vertical Datum 1988	5103
LD35821311.las	NAD83 (National Spatial Reference System 2011)	1116	North American Vertical Datum 1988	5103
LD35821314.las	NAD83 (National Spatial Reference System 2011)	1116	North American Vertical Datum 1988	5103
LD35821317.las	NAD83 (National Spatial Reference System 2011)	1116	North American Vertical Datum 1988	5103
LD35821320.las	NAD83 (National Spatial Reference System 2011)	1116	North American Vertical Datum 1988	5103
LD35821323.las	NAD83 (National Spatial Reference System 2011)	1116	North American Vertical Datum 1988	5103
LD35821326.las	NAD83 (National Spatial Reference System 2011)	1116	North American Vertical Datum 1988	5103
LD35821329.las	NAD83 (National Spatial Reference System 2011)	1116	North American Vertical Datum 1988	5103
LD35821332.las	NAD83 (National Spatial Reference System 2011)	1116	North American Vertical Datum 1988	5103
LD35821335.las	NAD83 (National Spatial Reference System 2011)	1116	North American Vertical Datum 1988	5103
LD35821338.las	NAD83 (National Spatial Reference System 2011)	1116	North American Vertical Datum 1988	5103
LD35821341.las	NAD83 (National Spatial Reference System 2011)	1116	North American Vertical Datum 1988	5103
LD35821344.las	NAD83 (National Spatial Reference System 2011)	1116	North American Vertical Datum 1988	5103
LD35821347.las	NAD83 (National Spatial Reference System 2011)	1116	North American Vertical Datum 1988	5103
LD35821350.las	NAD83 (National Spatial Reference System 2011)	1116	North American Vertical Datum 1988	5103
LD35821353.las	NAD83 (National Spatial Reference System 2011)	1116	North American Vertical Datum 1988	5103
LD35821356.las	NAD83 (National Spatial Reference System 2011)	1116	North American Vertical Datum 1988	5103
LD35821359.las	NAD83 (National Spatial Reference System 2011)	1116	North American Vertical Datum 1988	5103
LD35821362.las	NAD83 (National Spatial Reference System 2011)	1116	North American Vertical Datum 1988	5103
LD35821365.las	NAD83 (National Spatial Reference System 2011)	1116	North American Vertical Datum 1988	5103
LD35821368.las	NAD83 (National Spatial Reference System 2011)	1116	North American Vertical Datum 1988	5103
LD35821371.las	NAD83 (National Spatial Reference System 2011)	1116	North American Vertical Datum 1988	5103
LD35821374.las	NAD83 (National Spatial Reference System 2011)	1116	North American Vertical Datum 1988	5103
LD35821377.las	NAD83 (National Spatial Reference System 2011)	1116	North American Vertical Datum 1988	5103
LD35821380.las	NAD83 (National Spatial Reference System 2011)	1116	North American Vertical Datum 1988	5103
LD35821383.las	NAD83 (National Spatial Reference System 2011)	1116	North American Vertical Datum 1988	5103
LD35821386.las	NAD83 (National Spatial Reference System 2011)	1116	North American Vertical Datum 1988	5103
LD35821389.las	NAD83 (National Spatial Reference System 2011)	1116	North American Vertical Datum 1988	5103

# DPH-4 Report on Datums (Tiled Data) - continued

File	Horizontal Datum	EPSG Code	Vertical Datum	EPSG Code
LD35821392.las	NAD83 (National Spatial Reference System 2011)	1116	North American Vertical Datum 1988	5103
LD35821395.las	NAD83 (National Spatial Reference System 2011)	1116	North American Vertical Datum 1988	5103
LD35821398.las	NAD83 (National Spatial Reference System 2011)	1116	North American Vertical Datum 1988	5103
LD35821401.las	NAD83 (National Spatial Reference System 2011)	1116	North American Vertical Datum 1988	5103
LD35821404.las	NAD83 (National Spatial Reference System 2011)	1116	North American Vertical Datum 1988	5103
LD35821407.las	NAD83 (National Spatial Reference System 2011)	1116	North American Vertical Datum 1988	5103
LD35821410.las	NAD83 (National Spatial Reference System 2011)	1116	North American Vertical Datum 1988	5103
LD35821413.las	NAD83 (National Spatial Reference System 2011)	1116	North American Vertical Datum 1988	5103
LD35821416.las	NAD83 (National Spatial Reference System 2011)	1116	North American Vertical Datum 1988	5103
LD35821419.las	NAD83 (National Spatial Reference System 2011)	1116	North American Vertical Datum 1988	5103
LD35821422.las	NAD83 (National Spatial Reference System 2011)	1116	North American Vertical Datum 1988	5103
LD35821425.las	NAD83 (National Spatial Reference System 2011)	1116	North American Vertical Datum 1988	5103
LD35821428.las	NAD83 (National Spatial Reference System 2011)	1116	North American Vertical Datum 1988	5103
LD35821431.las	NAD83 (National Spatial Reference System 2011)	1116	North American Vertical Datum 1988	5103
LD35821434.las	NAD83 (National Spatial Reference System 2011)	1116	North American Vertical Datum 1988	5103
LD35821437.las	NAD83 (National Spatial Reference System 2011)	1116	North American Vertical Datum 1988	5103
LD35821440.las	NAD83 (National Spatial Reference System 2011)	1116	North American Vertical Datum 1988	5103
LD35821443.las	NAD83 (National Spatial Reference System 2011)	1116	North American Vertical Datum 1988	5103
LD35851257.las	NAD83 (National Spatial Reference System 2011)	1116	North American Vertical Datum 1988	5103
LD35851260.las	NAD83 (National Spatial Reference System 2011)	1116	North American Vertical Datum 1988	5103
LD35851263.las	NAD83 (National Spatial Reference System 2011)	1116	North American Vertical Datum 1988	5103
LD35851266.las	NAD83 (National Spatial Reference System 2011)	1116	North American Vertical Datum 1988	5103
LD35851269.las	NAD83 (National Spatial Reference System 2011)	1116	North American Vertical Datum 1988	5103
LD35851272.las	NAD83 (National Spatial Reference System 2011)	1116	North American Vertical Datum 1988	5103
LD35851275.las	NAD83 (National Spatial Reference System 2011)	1116	North American Vertical Datum 1988	5103
LD35851278.las	NAD83 (National Spatial Reference System 2011)	1116	North American Vertical Datum 1988	5103
LD35851281.las	NAD83 (National Spatial Reference System 2011)	1116	North American Vertical Datum 1988	5103
LD35851284.las	NAD83 (National Spatial Reference System 2011)	1116	North American Vertical Datum 1988	5103
LD35851287.las	NAD83 (National Spatial Reference System 2011)	1116	North American Vertical Datum 1988	5103
LD35851290.las	NAD83 (National Spatial Reference System 2011)	1116	North American Vertical Datum 1988	5103
LD35851293.las	NAD83 (National Spatial Reference System 2011)	1116	North American Vertical Datum 1988	5103
LD35851296.las	NAD83 (National Spatial Reference System 2011)	1116	North American Vertical Datum 1988	5103
LD35851299.las	NAD83 (National Spatial Reference System 2011)	1116	North American Vertical Datum 1988	5103
LD35851302.las	NAD83 (National Spatial Reference System 2011)	1116	North American Vertical Datum 1988	5103



# DPH-4 Report on Datums (Tiled Data) - continued

File	Horizontal Datum	EPSG Code	Vertical Datum	EPSG Code
LD35851305.las	NAD83 (National Spatial Reference System 2011)	1116	North American Vertical Datum 1988	5103
LD35851308.las	NAD83 (National Spatial Reference System 2011)	1116	North American Vertical Datum 1988	5103
LD35851311.las	NAD83 (National Spatial Reference System 2011)	1116	North American Vertical Datum 1988	5103
LD35851314.las	NAD83 (National Spatial Reference System 2011)	1116	North American Vertical Datum 1988	5103
LD35851317.las	NAD83 (National Spatial Reference System 2011)	1116	North American Vertical Datum 1988	5103
LD35851320.las	NAD83 (National Spatial Reference System 2011)	1116	North American Vertical Datum 1988	5103
LD35851323.las	NAD83 (National Spatial Reference System 2011)	1116	North American Vertical Datum 1988	5103
LD35851326.las	NAD83 (National Spatial Reference System 2011)	1116	North American Vertical Datum 1988	5103
LD35851329.las	NAD83 (National Spatial Reference System 2011)	1116	North American Vertical Datum 1988	5103
LD35851332.las	NAD83 (National Spatial Reference System 2011)	1116	North American Vertical Datum 1988	5103
LD35851335.las	NAD83 (National Spatial Reference System 2011)	1116	North American Vertical Datum 1988	5103
LD35851338.las	NAD83 (National Spatial Reference System 2011)	1116	North American Vertical Datum 1988	5103
LD35851341.las	NAD83 (National Spatial Reference System 2011)	1116	North American Vertical Datum 1988	5103
LD35851344.las	NAD83 (National Spatial Reference System 2011)	1116	North American Vertical Datum 1988	5103
LD35851347.las	NAD83 (National Spatial Reference System 2011)	1116	North American Vertical Datum 1988	5103
LD35851350.las	NAD83 (National Spatial Reference System 2011)	1116	North American Vertical Datum 1988	5103
LD35851353.las	NAD83 (National Spatial Reference System 2011)	1116	North American Vertical Datum 1988	5103
LD35851356.las	NAD83 (National Spatial Reference System 2011)	1116	North American Vertical Datum 1988	5103
LD35851359.las	NAD83 (National Spatial Reference System 2011)	1116	North American Vertical Datum 1988	5103
LD35851362.las	NAD83 (National Spatial Reference System 2011)	1116	North American Vertical Datum 1988	5103
LD35851365.las	NAD83 (National Spatial Reference System 2011)	1116	North American Vertical Datum 1988	5103
LD35851368.las	NAD83 (National Spatial Reference System 2011)	1116	North American Vertical Datum 1988	5103
LD35851371.las	NAD83 (National Spatial Reference System 2011)	1116	North American Vertical Datum 1988	5103
LD35851374.las	NAD83 (National Spatial Reference System 2011)	1116	North American Vertical Datum 1988	5103
LD35851377.las	NAD83 (National Spatial Reference System 2011)	1116	North American Vertical Datum 1988	5103
LD35851380.las	NAD83 (National Spatial Reference System 2011)	1116	North American Vertical Datum 1988	5103
LD35851383.las	NAD83 (National Spatial Reference System 2011)	1116	North American Vertical Datum 1988	5103
LD35851386.las	NAD83 (National Spatial Reference System 2011)	1116	North American Vertical Datum 1988	5103
LD35851389.las	NAD83 (National Spatial Reference System 2011)	1116	North American Vertical Datum 1988	5103
LD35851392.las	NAD83 (National Spatial Reference System 2011)	1116	North American Vertical Datum 1988	5103
LD35851395.las	NAD83 (National Spatial Reference System 2011)	1116	North American Vertical Datum 1988	5103
LD35851398.las	NAD83 (National Spatial Reference System 2011)	1116	North American Vertical Datum 1988	5103
LD35851401.las	NAD83 (National Spatial Reference System 2011)	1116	North American Vertical Datum 1988	5103
LD35851404.las	NAD83 (National Spatial Reference System 2011)	1116	North American Vertical Datum 1988	5103

*DPH-4 Report on Datums (Tiled Data) - continued*

File	Horizontal Datum	EPSG Code	Vertical Datum	EPSG Code
LD35851407.las	NAD83 (National Spatial Reference System 2011)	1116	North American Vertical Datum 1988	5103
LD35851410.las	NAD83 (National Spatial Reference System 2011)	1116	North American Vertical Datum 1988	5103
LD35851413.las	NAD83 (National Spatial Reference System 2011)	1116	North American Vertical Datum 1988	5103
LD35851416.las	NAD83 (National Spatial Reference System 2011)	1116	North American Vertical Datum 1988	5103
LD35851419.las	NAD83 (National Spatial Reference System 2011)	1116	North American Vertical Datum 1988	5103
LD35851422.las	NAD83 (National Spatial Reference System 2011)	1116	North American Vertical Datum 1988	5103
LD35851425.las	NAD83 (National Spatial Reference System 2011)	1116	North American Vertical Datum 1988	5103
LD35851428.las	NAD83 (National Spatial Reference System 2011)	1116	North American Vertical Datum 1988	5103
LD35851431.las	NAD83 (National Spatial Reference System 2011)	1116	North American Vertical Datum 1988	5103
LD35851434.las	NAD83 (National Spatial Reference System 2011)	1116	North American Vertical Datum 1988	5103
LD35851437.las	NAD83 (National Spatial Reference System 2011)	1116	North American Vertical Datum 1988	5103
LD35851440.las	NAD83 (National Spatial Reference System 2011)	1116	North American Vertical Datum 1988	5103
LD35851443.las	NAD83 (National Spatial Reference System 2011)	1116	North American Vertical Datum 1988	5103
LD35881257.las	NAD83 (National Spatial Reference System 2011)	1116	North American Vertical Datum 1988	5103
LD35881260.las	NAD83 (National Spatial Reference System 2011)	1116	North American Vertical Datum 1988	5103
LD35881263.las	NAD83 (National Spatial Reference System 2011)	1116	North American Vertical Datum 1988	5103
LD35881266.las	NAD83 (National Spatial Reference System 2011)	1116	North American Vertical Datum 1988	5103
LD35881269.las	NAD83 (National Spatial Reference System 2011)	1116	North American Vertical Datum 1988	5103
LD35881272.las	NAD83 (National Spatial Reference System 2011)	1116	North American Vertical Datum 1988	5103
LD35881275.las	NAD83 (National Spatial Reference System 2011)	1116	North American Vertical Datum 1988	5103
LD35881278.las	NAD83 (National Spatial Reference System 2011)	1116	North American Vertical Datum 1988	5103
LD35881281.las	NAD83 (National Spatial Reference System 2011)	1116	North American Vertical Datum 1988	5103
LD35881284.las	NAD83 (National Spatial Reference System 2011)	1116	North American Vertical Datum 1988	5103
LD35881287.las	NAD83 (National Spatial Reference System 2011)	1116	North American Vertical Datum 1988	5103
LD35881290.las	NAD83 (National Spatial Reference System 2011)	1116	North American Vertical Datum 1988	5103
LD35881293.las	NAD83 (National Spatial Reference System 2011)	1116	North American Vertical Datum 1988	5103
LD35881296.las	NAD83 (National Spatial Reference System 2011)	1116	North American Vertical Datum 1988	5103
LD35881299.las	NAD83 (National Spatial Reference System 2011)	1116	North American Vertical Datum 1988	5103
LD35881302.las	NAD83 (National Spatial Reference System 2011)	1116	North American Vertical Datum 1988	5103
LD35881305.las	NAD83 (National Spatial Reference System 2011)	1116	North American Vertical Datum 1988	5103
LD35881308.las	NAD83 (National Spatial Reference System 2011)	1116	North American Vertical Datum 1988	5103
LD35881311.las	NAD83 (National Spatial Reference System 2011)	1116	North American Vertical Datum 1988	5103
LD35881314.las	NAD83 (National Spatial Reference System 2011)	1116	North American Vertical Datum 1988	5103
LD35881317.las	NAD83 (National Spatial Reference System 2011)	1116	North American Vertical Datum 1988	5103

# DPH-4 Report on Datums (Tiled Data) - continued

File	Horizontal Datum	EPSG Code	Vertical Datum	EPSG Code
LD35881320.las	NAD83 (National Spatial Reference System 2011)	1116	North American Vertical Datum 1988	5103
LD35881323.las	NAD83 (National Spatial Reference System 2011)	1116	North American Vertical Datum 1988	5103
LD35881326.las	NAD83 (National Spatial Reference System 2011)	1116	North American Vertical Datum 1988	5103
LD35881329.las	NAD83 (National Spatial Reference System 2011)	1116	North American Vertical Datum 1988	5103
LD35881332.las	NAD83 (National Spatial Reference System 2011)	1116	North American Vertical Datum 1988	5103
LD35881335.las	NAD83 (National Spatial Reference System 2011)	1116	North American Vertical Datum 1988	5103
LD35881338.las	NAD83 (National Spatial Reference System 2011)	1116	North American Vertical Datum 1988	5103
LD35881341.las	NAD83 (National Spatial Reference System 2011)	1116	North American Vertical Datum 1988	5103
LD35881344.las	NAD83 (National Spatial Reference System 2011)	1116	North American Vertical Datum 1988	5103
LD35881347.las	NAD83 (National Spatial Reference System 2011)	1116	North American Vertical Datum 1988	5103
LD35881350.las	NAD83 (National Spatial Reference System 2011)	1116	North American Vertical Datum 1988	5103
LD35881353.las	NAD83 (National Spatial Reference System 2011)	1116	North American Vertical Datum 1988	5103
LD35881356.las	NAD83 (National Spatial Reference System 2011)	1116	North American Vertical Datum 1988	5103
LD35881359.las	NAD83 (National Spatial Reference System 2011)	1116	North American Vertical Datum 1988	5103
LD35881362.las	NAD83 (National Spatial Reference System 2011)	1116	North American Vertical Datum 1988	5103
LD35881365.las	NAD83 (National Spatial Reference System 2011)	1116	North American Vertical Datum 1988	5103
LD35881368.las	NAD83 (National Spatial Reference System 2011)	1116	North American Vertical Datum 1988	5103
LD35881371.las	NAD83 (National Spatial Reference System 2011)	1116	North American Vertical Datum 1988	5103
LD35881374.las	NAD83 (National Spatial Reference System 2011)	1116	North American Vertical Datum 1988	5103
LD35881377.las	NAD83 (National Spatial Reference System 2011)	1116	North American Vertical Datum 1988	5103
LD35881380.las	NAD83 (National Spatial Reference System 2011)	1116	North American Vertical Datum 1988	5103
LD35881383.las	NAD83 (National Spatial Reference System 2011)	1116	North American Vertical Datum 1988	5103
LD35881386.las	NAD83 (National Spatial Reference System 2011)	1116	North American Vertical Datum 1988	5103
LD35881389.las	NAD83 (National Spatial Reference System 2011)	1116	North American Vertical Datum 1988	5103
LD35881392.las	NAD83 (National Spatial Reference System 2011)	1116	North American Vertical Datum 1988	5103
LD35881395.las	NAD83 (National Spatial Reference System 2011)	1116	North American Vertical Datum 1988	5103
LD35881398.las	NAD83 (National Spatial Reference System 2011)	1116	North American Vertical Datum 1988	5103
LD35881401.las	NAD83 (National Spatial Reference System 2011)	1116	North American Vertical Datum 1988	5103
LD35881404.las	NAD83 (National Spatial Reference System 2011)	1116	North American Vertical Datum 1988	5103
LD35881407.las	NAD83 (National Spatial Reference System 2011)	1116	North American Vertical Datum 1988	5103
LD35881410.las	NAD83 (National Spatial Reference System 2011)	1116	North American Vertical Datum 1988	5103
LD35881413.las	NAD83 (National Spatial Reference System 2011)	1116	North American Vertical Datum 1988	5103
LD35881416.las	NAD83 (National Spatial Reference System 2011)	1116	North American Vertical Datum 1988	5103
LD35881419.las	NAD83 (National Spatial Reference System 2011)	1116	North American Vertical Datum 1988	5103

# DPH-4 Report on Datums (Tiled Data) - continued

File	Horizontal Datum	EPSG Code	Vertical Datum	EPSG Code
LD35881422.las	NAD83 (National Spatial Reference System 2011)	1116	North American Vertical Datum 1988	5103
LD35881425.las	NAD83 (National Spatial Reference System 2011)	1116	North American Vertical Datum 1988	5103
LD35881428.las	NAD83 (National Spatial Reference System 2011)	1116	North American Vertical Datum 1988	5103
LD35881431.las	NAD83 (National Spatial Reference System 2011)	1116	North American Vertical Datum 1988	5103
LD35881434.las	NAD83 (National Spatial Reference System 2011)	1116	North American Vertical Datum 1988	5103
LD35881437.las	NAD83 (National Spatial Reference System 2011)	1116	North American Vertical Datum 1988	5103
LD35881440.las	NAD83 (National Spatial Reference System 2011)	1116	North American Vertical Datum 1988	5103
LD35881443.las	NAD83 (National Spatial Reference System 2011)	1116	North American Vertical Datum 1988	5103
LD35911257.las	NAD83 (National Spatial Reference System 2011)	1116	North American Vertical Datum 1988	5103
LD35911260.las	NAD83 (National Spatial Reference System 2011)	1116	North American Vertical Datum 1988	5103
LD35911263.las	NAD83 (National Spatial Reference System 2011)	1116	North American Vertical Datum 1988	5103
LD35911266.las	NAD83 (National Spatial Reference System 2011)	1116	North American Vertical Datum 1988	5103
LD35911269.las	NAD83 (National Spatial Reference System 2011)	1116	North American Vertical Datum 1988	5103
LD35911272.las	NAD83 (National Spatial Reference System 2011)	1116	North American Vertical Datum 1988	5103
LD35911275.las	NAD83 (National Spatial Reference System 2011)	1116	North American Vertical Datum 1988	5103
LD35911278.las	NAD83 (National Spatial Reference System 2011)	1116	North American Vertical Datum 1988	5103
LD35911281.las	NAD83 (National Spatial Reference System 2011)	1116	North American Vertical Datum 1988	5103
LD35911284.las	NAD83 (National Spatial Reference System 2011)	1116	North American Vertical Datum 1988	5103
LD35911287.las	NAD83 (National Spatial Reference System 2011)	1116	North American Vertical Datum 1988	5103
LD35911290.las	NAD83 (National Spatial Reference System 2011)	1116	North American Vertical Datum 1988	5103
LD35911293.las	NAD83 (National Spatial Reference System 2011)	1116	North American Vertical Datum 1988	5103
LD35911296.las	NAD83 (National Spatial Reference System 2011)	1116	North American Vertical Datum 1988	5103
LD35911299.las	NAD83 (National Spatial Reference System 2011)	1116	North American Vertical Datum 1988	5103
LD35911302.las	NAD83 (National Spatial Reference System 2011)	1116	North American Vertical Datum 1988	5103
LD35911305.las	NAD83 (National Spatial Reference System 2011)	1116	North American Vertical Datum 1988	5103
LD35911308.las	NAD83 (National Spatial Reference System 2011)	1116	North American Vertical Datum 1988	5103
LD35911311.las	NAD83 (National Spatial Reference System 2011)	1116	North American Vertical Datum 1988	5103
LD35911314.las	NAD83 (National Spatial Reference System 2011)	1116	North American Vertical Datum 1988	5103
LD35911317.las	NAD83 (National Spatial Reference System 2011)	1116	North American Vertical Datum 1988	5103
LD35911320.las	NAD83 (National Spatial Reference System 2011)	1116	North American Vertical Datum 1988	5103
LD35911323.las	NAD83 (National Spatial Reference System 2011)	1116	North American Vertical Datum 1988	5103
LD35911326.las	NAD83 (National Spatial Reference System 2011)	1116	North American Vertical Datum 1988	5103
LD35911329.las	NAD83 (National Spatial Reference System 2011)	1116	North American Vertical Datum 1988	5103
LD35911332.las	NAD83 (National Spatial Reference System 2011)	1116	North American Vertical Datum 1988	5103

# DPH-4 Report on Datums (Tiled Data) - continued

File	Horizontal Datum	EPSG Code	Vertical Datum	EPSG Code
LD35911335.las	NAD83 (National Spatial Reference System 2011)	1116	North American Vertical Datum 1988	5103
LD35911338.las	NAD83 (National Spatial Reference System 2011)	1116	North American Vertical Datum 1988	5103
LD35911341.las	NAD83 (National Spatial Reference System 2011)	1116	North American Vertical Datum 1988	5103
LD35911344.las	NAD83 (National Spatial Reference System 2011)	1116	North American Vertical Datum 1988	5103
LD35911347.las	NAD83 (National Spatial Reference System 2011)	1116	North American Vertical Datum 1988	5103
LD35911350.las	NAD83 (National Spatial Reference System 2011)	1116	North American Vertical Datum 1988	5103
LD35911353.las	NAD83 (National Spatial Reference System 2011)	1116	North American Vertical Datum 1988	5103
LD35911356.las	NAD83 (National Spatial Reference System 2011)	1116	North American Vertical Datum 1988	5103
LD35911359.las	NAD83 (National Spatial Reference System 2011)	1116	North American Vertical Datum 1988	5103
LD35911362.las	NAD83 (National Spatial Reference System 2011)	1116	North American Vertical Datum 1988	5103
LD35911365.las	NAD83 (National Spatial Reference System 2011)	1116	North American Vertical Datum 1988	5103
LD35911368.las	NAD83 (National Spatial Reference System 2011)	1116	North American Vertical Datum 1988	5103
LD35911371.las	NAD83 (National Spatial Reference System 2011)	1116	North American Vertical Datum 1988	5103
LD35911374.las	NAD83 (National Spatial Reference System 2011)	1116	North American Vertical Datum 1988	5103
LD35911377.las	NAD83 (National Spatial Reference System 2011)	1116	North American Vertical Datum 1988	5103
LD35911380.las	NAD83 (National Spatial Reference System 2011)	1116	North American Vertical Datum 1988	5103
LD35911383.las	NAD83 (National Spatial Reference System 2011)	1116	North American Vertical Datum 1988	5103
LD35911386.las	NAD83 (National Spatial Reference System 2011)	1116	North American Vertical Datum 1988	5103
LD35911389.las	NAD83 (National Spatial Reference System 2011)	1116	North American Vertical Datum 1988	5103
LD35911392.las	NAD83 (National Spatial Reference System 2011)	1116	North American Vertical Datum 1988	5103
LD35911395.las	NAD83 (National Spatial Reference System 2011)	1116	North American Vertical Datum 1988	5103
LD35911398.las	NAD83 (National Spatial Reference System 2011)	1116	North American Vertical Datum 1988	5103
LD35911401.las	NAD83 (National Spatial Reference System 2011)	1116	North American Vertical Datum 1988	5103
LD35911404.las	NAD83 (National Spatial Reference System 2011)	1116	North American Vertical Datum 1988	5103
LD35911407.las	NAD83 (National Spatial Reference System 2011)	1116	North American Vertical Datum 1988	5103
LD35911410.las	NAD83 (National Spatial Reference System 2011)	1116	North American Vertical Datum 1988	5103
LD35911413.las	NAD83 (National Spatial Reference System 2011)	1116	North American Vertical Datum 1988	5103
LD35911416.las	NAD83 (National Spatial Reference System 2011)	1116	North American Vertical Datum 1988	5103
LD35911419.las	NAD83 (National Spatial Reference System 2011)	1116	North American Vertical Datum 1988	5103
LD35911422.las	NAD83 (National Spatial Reference System 2011)	1116	North American Vertical Datum 1988	5103
LD35911425.las	NAD83 (National Spatial Reference System 2011)	1116	North American Vertical Datum 1988	5103
LD35911428.las	NAD83 (National Spatial Reference System 2011)	1116	North American Vertical Datum 1988	5103
LD35911431.las	NAD83 (National Spatial Reference System 2011)	1116	North American Vertical Datum 1988	5103
LD35911434.las	NAD83 (National Spatial Reference System 2011)	1116	North American Vertical Datum 1988	5103

# DPH-4 Report on Datums (Tiled Data) - continued

File	Horizontal Datum	EPSG Code	Vertical Datum	EPSG Code
LD35911437.las	NAD83 (National Spatial Reference System 2011)	1116	North American Vertical Datum 1988	5103
LD35911440.las	NAD83 (National Spatial Reference System 2011)	1116	North American Vertical Datum 1988	5103
LD35911443.las	NAD83 (National Spatial Reference System 2011)	1116	North American Vertical Datum 1988	5103
LD35941257.las	NAD83 (National Spatial Reference System 2011)	1116	North American Vertical Datum 1988	5103
LD35941260.las	NAD83 (National Spatial Reference System 2011)	1116	North American Vertical Datum 1988	5103
LD35941263.las	NAD83 (National Spatial Reference System 2011)	1116	North American Vertical Datum 1988	5103
LD35941266.las	NAD83 (National Spatial Reference System 2011)	1116	North American Vertical Datum 1988	5103
LD35941269.las	NAD83 (National Spatial Reference System 2011)	1116	North American Vertical Datum 1988	5103
LD35941272.las	NAD83 (National Spatial Reference System 2011)	1116	North American Vertical Datum 1988	5103
LD35941275.las	NAD83 (National Spatial Reference System 2011)	1116	North American Vertical Datum 1988	5103
LD35941278.las	NAD83 (National Spatial Reference System 2011)	1116	North American Vertical Datum 1988	5103
LD35941281.las	NAD83 (National Spatial Reference System 2011)	1116	North American Vertical Datum 1988	5103
LD35941284.las	NAD83 (National Spatial Reference System 2011)	1116	North American Vertical Datum 1988	5103
LD35941287.las	NAD83 (National Spatial Reference System 2011)	1116	North American Vertical Datum 1988	5103
LD35941290.las	NAD83 (National Spatial Reference System 2011)	1116	North American Vertical Datum 1988	5103
LD35941293.las	NAD83 (National Spatial Reference System 2011)	1116	North American Vertical Datum 1988	5103
LD35941296.las	NAD83 (National Spatial Reference System 2011)	1116	North American Vertical Datum 1988	5103
LD35941299.las	NAD83 (National Spatial Reference System 2011)	1116	North American Vertical Datum 1988	5103
LD35941302.las	NAD83 (National Spatial Reference System 2011)	1116	North American Vertical Datum 1988	5103
LD35941305.las	NAD83 (National Spatial Reference System 2011)	1116	North American Vertical Datum 1988	5103
LD35941308.las	NAD83 (National Spatial Reference System 2011)	1116	North American Vertical Datum 1988	5103
LD35941311.las	NAD83 (National Spatial Reference System 2011)	1116	North American Vertical Datum 1988	5103
LD35941314.las	NAD83 (National Spatial Reference System 2011)	1116	North American Vertical Datum 1988	5103
LD35941317.las	NAD83 (National Spatial Reference System 2011)	1116	North American Vertical Datum 1988	5103
LD35941320.las	NAD83 (National Spatial Reference System 2011)	1116	North American Vertical Datum 1988	5103
LD35941323.las	NAD83 (National Spatial Reference System 2011)	1116	North American Vertical Datum 1988	5103
LD35941326.las	NAD83 (National Spatial Reference System 2011)	1116	North American Vertical Datum 1988	5103
LD35941329.las	NAD83 (National Spatial Reference System 2011)	1116	North American Vertical Datum 1988	5103
LD35941332.las	NAD83 (National Spatial Reference System 2011)	1116	North American Vertical Datum 1988	5103
LD35941335.las	NAD83 (National Spatial Reference System 2011)	1116	North American Vertical Datum 1988	5103
LD35941338.las	NAD83 (National Spatial Reference System 2011)	1116	North American Vertical Datum 1988	5103
LD35941341.las	NAD83 (National Spatial Reference System 2011)	1116	North American Vertical Datum 1988	5103
LD35941344.las	NAD83 (National Spatial Reference System 2011)	1116	North American Vertical Datum 1988	5103
LD35941347.las	NAD83 (National Spatial Reference System 2011)	1116	North American Vertical Datum 1988	5103

# DPH-4 Report on Datums (Tiled Data) - continued

File	Horizontal Datum	EPSG Code	Vertical Datum	EPSG Code
LD35941350.las	NAD83 (National Spatial Reference System 2011)	1116	North American Vertical Datum 1988	5103
LD35941353.las	NAD83 (National Spatial Reference System 2011)	1116	North American Vertical Datum 1988	5103
LD35941356.las	NAD83 (National Spatial Reference System 2011)	1116	North American Vertical Datum 1988	5103
LD35941359.las	NAD83 (National Spatial Reference System 2011)	1116	North American Vertical Datum 1988	5103
LD35941362.las	NAD83 (National Spatial Reference System 2011)	1116	North American Vertical Datum 1988	5103
LD35941365.las	NAD83 (National Spatial Reference System 2011)	1116	North American Vertical Datum 1988	5103
LD35941368.las	NAD83 (National Spatial Reference System 2011)	1116	North American Vertical Datum 1988	5103
LD35941371.las	NAD83 (National Spatial Reference System 2011)	1116	North American Vertical Datum 1988	5103
LD35941374.las	NAD83 (National Spatial Reference System 2011)	1116	North American Vertical Datum 1988	5103
LD35941377.las	NAD83 (National Spatial Reference System 2011)	1116	North American Vertical Datum 1988	5103
LD35941380.las	NAD83 (National Spatial Reference System 2011)	1116	North American Vertical Datum 1988	5103
LD35941383.las	NAD83 (National Spatial Reference System 2011)	1116	North American Vertical Datum 1988	5103
LD35941386.las	NAD83 (National Spatial Reference System 2011)	1116	North American Vertical Datum 1988	5103
LD35941389.las	NAD83 (National Spatial Reference System 2011)	1116	North American Vertical Datum 1988	5103
LD35941392.las	NAD83 (National Spatial Reference System 2011)	1116	North American Vertical Datum 1988	5103
LD35941395.las	NAD83 (National Spatial Reference System 2011)	1116	North American Vertical Datum 1988	5103
LD35941398.las	NAD83 (National Spatial Reference System 2011)	1116	North American Vertical Datum 1988	5103
LD35941401.las	NAD83 (National Spatial Reference System 2011)	1116	North American Vertical Datum 1988	5103
LD35941404.las	NAD83 (National Spatial Reference System 2011)	1116	North American Vertical Datum 1988	5103
LD35941407.las	NAD83 (National Spatial Reference System 2011)	1116	North American Vertical Datum 1988	5103
LD35941410.las	NAD83 (National Spatial Reference System 2011)	1116	North American Vertical Datum 1988	5103
LD35941413.las	NAD83 (National Spatial Reference System 2011)	1116	North American Vertical Datum 1988	5103
LD35941416.las	NAD83 (National Spatial Reference System 2011)	1116	North American Vertical Datum 1988	5103
LD35941419.las	NAD83 (National Spatial Reference System 2011)	1116	North American Vertical Datum 1988	5103
LD35941422.las	NAD83 (National Spatial Reference System 2011)	1116	North American Vertical Datum 1988	5103
LD35941425.las	NAD83 (National Spatial Reference System 2011)	1116	North American Vertical Datum 1988	5103
LD35941428.las	NAD83 (National Spatial Reference System 2011)	1116	North American Vertical Datum 1988	5103
LD35941431.las	NAD83 (National Spatial Reference System 2011)	1116	North American Vertical Datum 1988	5103
LD35941434.las	NAD83 (National Spatial Reference System 2011)	1116	North American Vertical Datum 1988	5103
LD35941437.las	NAD83 (National Spatial Reference System 2011)	1116	North American Vertical Datum 1988	5103
LD35941440.las	NAD83 (National Spatial Reference System 2011)	1116	North American Vertical Datum 1988	5103
LD35941443.las	NAD83 (National Spatial Reference System 2011)	1116	North American Vertical Datum 1988	5103
LD35971257.las	NAD83 (National Spatial Reference System 2011)	1116	North American Vertical Datum 1988	5103
LD35971260.las	NAD83 (National Spatial Reference System 2011)	1116	North American Vertical Datum 1988	5103

# DPH-4 Report on Datums (Tiled Data) - continued

File	Horizontal Datum	EPSG Code	Vertical Datum	EPSG Code
LD35971263.las	NAD83 (National Spatial Reference System 2011)	1116	North American Vertical Datum 1988	5103
LD35971266.las	NAD83 (National Spatial Reference System 2011)	1116	North American Vertical Datum 1988	5103
LD35971269.las	NAD83 (National Spatial Reference System 2011)	1116	North American Vertical Datum 1988	5103
LD35971272.las	NAD83 (National Spatial Reference System 2011)	1116	North American Vertical Datum 1988	5103
LD35971275.las	NAD83 (National Spatial Reference System 2011)	1116	North American Vertical Datum 1988	5103
LD35971278.las	NAD83 (National Spatial Reference System 2011)	1116	North American Vertical Datum 1988	5103
LD35971281.las	NAD83 (National Spatial Reference System 2011)	1116	North American Vertical Datum 1988	5103
LD35971284.las	NAD83 (National Spatial Reference System 2011)	1116	North American Vertical Datum 1988	5103
LD35971287.las	NAD83 (National Spatial Reference System 2011)	1116	North American Vertical Datum 1988	5103
LD35971290.las	NAD83 (National Spatial Reference System 2011)	1116	North American Vertical Datum 1988	5103
LD35971293.las	NAD83 (National Spatial Reference System 2011)	1116	North American Vertical Datum 1988	5103
LD35971296.las	NAD83 (National Spatial Reference System 2011)	1116	North American Vertical Datum 1988	5103
LD35971299.las	NAD83 (National Spatial Reference System 2011)	1116	North American Vertical Datum 1988	5103
LD35971302.las	NAD83 (National Spatial Reference System 2011)	1116	North American Vertical Datum 1988	5103
LD35971305.las	NAD83 (National Spatial Reference System 2011)	1116	North American Vertical Datum 1988	5103
LD35971308.las	NAD83 (National Spatial Reference System 2011)	1116	North American Vertical Datum 1988	5103
LD35971311.las	NAD83 (National Spatial Reference System 2011)	1116	North American Vertical Datum 1988	5103
LD35971314.las	NAD83 (National Spatial Reference System 2011)	1116	North American Vertical Datum 1988	5103
LD35971317.las	NAD83 (National Spatial Reference System 2011)	1116	North American Vertical Datum 1988	5103
LD35971320.las	NAD83 (National Spatial Reference System 2011)	1116	North American Vertical Datum 1988	5103
LD35971323.las	NAD83 (National Spatial Reference System 2011)	1116	North American Vertical Datum 1988	5103
LD35971326.las	NAD83 (National Spatial Reference System 2011)	1116	North American Vertical Datum 1988	5103
LD35971329.las	NAD83 (National Spatial Reference System 2011)	1116	North American Vertical Datum 1988	5103
LD35971332.las	NAD83 (National Spatial Reference System 2011)	1116	North American Vertical Datum 1988	5103
LD35971335.las	NAD83 (National Spatial Reference System 2011)	1116	North American Vertical Datum 1988	5103
LD35971338.las	NAD83 (National Spatial Reference System 2011)	1116	North American Vertical Datum 1988	5103
LD35971341.las	NAD83 (National Spatial Reference System 2011)	1116	North American Vertical Datum 1988	5103
LD35971344.las	NAD83 (National Spatial Reference System 2011)	1116	North American Vertical Datum 1988	5103
LD35971347.las	NAD83 (National Spatial Reference System 2011)	1116	North American Vertical Datum 1988	5103
LD35971350.las	NAD83 (National Spatial Reference System 2011)	1116	North American Vertical Datum 1988	5103
LD35971353.las	NAD83 (National Spatial Reference System 2011)	1116	North American Vertical Datum 1988	5103
LD35971356.las	NAD83 (National Spatial Reference System 2011)	1116	North American Vertical Datum 1988	5103
LD35971359.las	NAD83 (National Spatial Reference System 2011)	1116	North American Vertical Datum 1988	5103
LD35971362.las	NAD83 (National Spatial Reference System 2011)	1116	North American Vertical Datum 1988	5103



## DPH-4 Report on Datums (Tiled Data) - continued

File	Horizontal Datum	EPSG Code	Vertical Datum	EPSG Code
LD35971365.las	NAD83 (National Spatial Reference System 2011)	1116	North American Vertical Datum 1988	5103
LD35971368.las	NAD83 (National Spatial Reference System 2011)	1116	North American Vertical Datum 1988	5103
LD35971371.las	NAD83 (National Spatial Reference System 2011)	1116	North American Vertical Datum 1988	5103
LD35971374.las	NAD83 (National Spatial Reference System 2011)	1116	North American Vertical Datum 1988	5103
LD35971377.las	NAD83 (National Spatial Reference System 2011)	1116	North American Vertical Datum 1988	5103
LD35971380.las	NAD83 (National Spatial Reference System 2011)	1116	North American Vertical Datum 1988	5103
LD35971383.las	NAD83 (National Spatial Reference System 2011)	1116	North American Vertical Datum 1988	5103
LD35971386.las	NAD83 (National Spatial Reference System 2011)	1116	North American Vertical Datum 1988	5103
LD35971389.las	NAD83 (National Spatial Reference System 2011)	1116	North American Vertical Datum 1988	5103
LD35971392.las	NAD83 (National Spatial Reference System 2011)	1116	North American Vertical Datum 1988	5103
LD35971395.las	NAD83 (National Spatial Reference System 2011)	1116	North American Vertical Datum 1988	5103
LD35971398.las	NAD83 (National Spatial Reference System 2011)	1116	North American Vertical Datum 1988	5103
LD35971401.las	NAD83 (National Spatial Reference System 2011)	1116	North American Vertical Datum 1988	5103
LD35971404.las	NAD83 (National Spatial Reference System 2011)	1116	North American Vertical Datum 1988	5103
LD35971407.las	NAD83 (National Spatial Reference System 2011)	1116	North American Vertical Datum 1988	5103
LD35971410.las	NAD83 (National Spatial Reference System 2011)	1116	North American Vertical Datum 1988	5103
LD35971413.las	NAD83 (National Spatial Reference System 2011)	1116	North American Vertical Datum 1988	5103
LD35971416.las	NAD83 (National Spatial Reference System 2011)	1116	North American Vertical Datum 1988	5103
LD35971419.las	NAD83 (National Spatial Reference System 2011)	1116	North American Vertical Datum 1988	5103
LD35971422.las	NAD83 (National Spatial Reference System 2011)	1116	North American Vertical Datum 1988	5103
LD35971425.las	NAD83 (National Spatial Reference System 2011)	1116	North American Vertical Datum 1988	5103
LD35971428.las	NAD83 (National Spatial Reference System 2011)	1116	North American Vertical Datum 1988	5103
LD35971431.las	NAD83 (National Spatial Reference System 2011)	1116	North American Vertical Datum 1988	5103
LD35971434.las	NAD83 (National Spatial Reference System 2011)	1116	North American Vertical Datum 1988	5103
LD35971437.las	NAD83 (National Spatial Reference System 2011)	1116	North American Vertical Datum 1988	5103
LD35971440.las	NAD83 (National Spatial Reference System 2011)	1116	North American Vertical Datum 1988	5103
LD35971443.las	NAD83 (National Spatial Reference System 2011)	1116	North American Vertical Datum 1988	5103
LD36001257.las	NAD83 (National Spatial Reference System 2011)	1116	North American Vertical Datum 1988	5103
LD36001260.las	NAD83 (National Spatial Reference System 2011)	1116	North American Vertical Datum 1988	5103
LD36001263.las	NAD83 (National Spatial Reference System 2011)	1116	North American Vertical Datum 1988	5103
LD36001266.las	NAD83 (National Spatial Reference System 2011)	1116	North American Vertical Datum 1988	5103
LD36001269.las	NAD83 (National Spatial Reference System 2011)	1116	North American Vertical Datum 1988	5103
LD36001272.las	NAD83 (National Spatial Reference System 2011)	1116	North American Vertical Datum 1988	5103
LD36001275.las	NAD83 (National Spatial Reference System 2011)	1116	North American Vertical Datum 1988	5103

## DPH-4 Report on Datums (Tiled Data) - continued

File	Horizontal Datum	EPSG Code	Vertical Datum	EPSG Code
LD36001278.las	NAD83 (National Spatial Reference System 2011)	1116	North American Vertical Datum 1988	5103
LD36001281.las	NAD83 (National Spatial Reference System 2011)	1116	North American Vertical Datum 1988	5103
LD36001284.las	NAD83 (National Spatial Reference System 2011)	1116	North American Vertical Datum 1988	5103
LD36001287.las	NAD83 (National Spatial Reference System 2011)	1116	North American Vertical Datum 1988	5103
LD36001290.las	NAD83 (National Spatial Reference System 2011)	1116	North American Vertical Datum 1988	5103
LD36001293.las	NAD83 (National Spatial Reference System 2011)	1116	North American Vertical Datum 1988	5103
LD36001296.las	NAD83 (National Spatial Reference System 2011)	1116	North American Vertical Datum 1988	5103
LD36001299.las	NAD83 (National Spatial Reference System 2011)	1116	North American Vertical Datum 1988	5103
LD36001302.las	NAD83 (National Spatial Reference System 2011)	1116	North American Vertical Datum 1988	5103
LD36001305.las	NAD83 (National Spatial Reference System 2011)	1116	North American Vertical Datum 1988	5103
LD36001308.las	NAD83 (National Spatial Reference System 2011)	1116	North American Vertical Datum 1988	5103
LD36001311.las	NAD83 (National Spatial Reference System 2011)	1116	North American Vertical Datum 1988	5103
LD36001314.las	NAD83 (National Spatial Reference System 2011)	1116	North American Vertical Datum 1988	5103
LD36001317.las	NAD83 (National Spatial Reference System 2011)	1116	North American Vertical Datum 1988	5103
LD36001320.las	NAD83 (National Spatial Reference System 2011)	1116	North American Vertical Datum 1988	5103
LD36001323.las	NAD83 (National Spatial Reference System 2011)	1116	North American Vertical Datum 1988	5103
LD36001326.las	NAD83 (National Spatial Reference System 2011)	1116	North American Vertical Datum 1988	5103
LD36001329.las	NAD83 (National Spatial Reference System 2011)	1116	North American Vertical Datum 1988	5103
LD36001332.las	NAD83 (National Spatial Reference System 2011)	1116	North American Vertical Datum 1988	5103
LD36001335.las	NAD83 (National Spatial Reference System 2011)	1116	North American Vertical Datum 1988	5103
LD36001338.las	NAD83 (National Spatial Reference System 2011)	1116	North American Vertical Datum 1988	5103
LD36001341.las	NAD83 (National Spatial Reference System 2011)	1116	North American Vertical Datum 1988	5103
LD36001344.las	NAD83 (National Spatial Reference System 2011)	1116	North American Vertical Datum 1988	5103
LD36001347.las	NAD83 (National Spatial Reference System 2011)	1116	North American Vertical Datum 1988	5103
LD36001350.las	NAD83 (National Spatial Reference System 2011)	1116	North American Vertical Datum 1988	5103
LD36001353.las	NAD83 (National Spatial Reference System 2011)	1116	North American Vertical Datum 1988	5103
LD36001356.las	NAD83 (National Spatial Reference System 2011)	1116	North American Vertical Datum 1988	5103
LD36001359.las	NAD83 (National Spatial Reference System 2011)	1116	North American Vertical Datum 1988	5103
LD36001362.las	NAD83 (National Spatial Reference System 2011)	1116	North American Vertical Datum 1988	5103
LD36001365.las	NAD83 (National Spatial Reference System 2011)	1116	North American Vertical Datum 1988	5103
LD36001368.las	NAD83 (National Spatial Reference System 2011)	1116	North American Vertical Datum 1988	5103
LD36001371.las	NAD83 (National Spatial Reference System 2011)	1116	North American Vertical Datum 1988	5103
LD36001374.las	NAD83 (National Spatial Reference System 2011)	1116	North American Vertical Datum 1988	5103
LD36001377.las	NAD83 (National Spatial Reference System 2011)	1116	North American Vertical Datum 1988	5103

# DPH-4 Report on Datums (Tiled Data) - continued

File	Horizontal Datum	EPSG Code	Vertical Datum	EPSG Code
LD36001380.las	NAD83 (National Spatial Reference System 2011)	1116	North American Vertical Datum 1988	5103
LD36001383.las	NAD83 (National Spatial Reference System 2011)	1116	North American Vertical Datum 1988	5103
LD36001386.las	NAD83 (National Spatial Reference System 2011)	1116	North American Vertical Datum 1988	5103
LD36001389.las	NAD83 (National Spatial Reference System 2011)	1116	North American Vertical Datum 1988	5103
LD36001392.las	NAD83 (National Spatial Reference System 2011)	1116	North American Vertical Datum 1988	5103
LD36001395.las	NAD83 (National Spatial Reference System 2011)	1116	North American Vertical Datum 1988	5103
LD36001398.las	NAD83 (National Spatial Reference System 2011)	1116	North American Vertical Datum 1988	5103
LD36001401.las	NAD83 (National Spatial Reference System 2011)	1116	North American Vertical Datum 1988	5103
LD36001404.las	NAD83 (National Spatial Reference System 2011)	1116	North American Vertical Datum 1988	5103
LD36001407.las	NAD83 (National Spatial Reference System 2011)	1116	North American Vertical Datum 1988	5103
LD36001410.las	NAD83 (National Spatial Reference System 2011)	1116	North American Vertical Datum 1988	5103
LD36001413.las	NAD83 (National Spatial Reference System 2011)	1116	North American Vertical Datum 1988	5103
LD36001416.las	NAD83 (National Spatial Reference System 2011)	1116	North American Vertical Datum 1988	5103
LD36001419.las	NAD83 (National Spatial Reference System 2011)	1116	North American Vertical Datum 1988	5103
LD36001422.las	NAD83 (National Spatial Reference System 2011)	1116	North American Vertical Datum 1988	5103
LD36001425.las	NAD83 (National Spatial Reference System 2011)	1116	North American Vertical Datum 1988	5103
LD36001428.las	NAD83 (National Spatial Reference System 2011)	1116	North American Vertical Datum 1988	5103
LD36001431.las	NAD83 (National Spatial Reference System 2011)	1116	North American Vertical Datum 1988	5103
LD36001434.las	NAD83 (National Spatial Reference System 2011)	1116	North American Vertical Datum 1988	5103
LD36001437.las	NAD83 (National Spatial Reference System 2011)	1116	North American Vertical Datum 1988	5103
LD36001440.las	NAD83 (National Spatial Reference System 2011)	1116	North American Vertical Datum 1988	5103
LD36001443.las	NAD83 (National Spatial Reference System 2011)	1116	North American Vertical Datum 1988	5103
LD36031257.las	NAD83 (National Spatial Reference System 2011)	1116	North American Vertical Datum 1988	5103
LD36031260.las	NAD83 (National Spatial Reference System 2011)	1116	North American Vertical Datum 1988	5103
LD36031263.las	NAD83 (National Spatial Reference System 2011)	1116	North American Vertical Datum 1988	5103
LD36031266.las	NAD83 (National Spatial Reference System 2011)	1116	North American Vertical Datum 1988	5103
LD36031269.las	NAD83 (National Spatial Reference System 2011)	1116	North American Vertical Datum 1988	5103
LD36031272.las	NAD83 (National Spatial Reference System 2011)	1116	North American Vertical Datum 1988	5103
LD36031275.las	NAD83 (National Spatial Reference System 2011)	1116	North American Vertical Datum 1988	5103
LD36031278.las	NAD83 (National Spatial Reference System 2011)	1116	North American Vertical Datum 1988	5103
LD36031281.las	NAD83 (National Spatial Reference System 2011)	1116	North American Vertical Datum 1988	5103
LD36031284.las	NAD83 (National Spatial Reference System 2011)	1116	North American Vertical Datum 1988	5103
LD36031287.las	NAD83 (National Spatial Reference System 2011)	1116	North American Vertical Datum 1988	5103
LD36031290.las	NAD83 (National Spatial Reference System 2011)	1116	North American Vertical Datum 1988	5103

*DPH-4 Report on Datums (Tiled Data) - continued*

File	Horizontal Datum	EPSG Code	Vertical Datum	EPSG Code
LD36031293.las	NAD83 (National Spatial Reference System 2011)	1116	North American Vertical Datum 1988	5103
LD36031296.las	NAD83 (National Spatial Reference System 2011)	1116	North American Vertical Datum 1988	5103
LD36031299.las	NAD83 (National Spatial Reference System 2011)	1116	North American Vertical Datum 1988	5103
LD36031302.las	NAD83 (National Spatial Reference System 2011)	1116	North American Vertical Datum 1988	5103
LD36031305.las	NAD83 (National Spatial Reference System 2011)	1116	North American Vertical Datum 1988	5103
LD36031308.las	NAD83 (National Spatial Reference System 2011)	1116	North American Vertical Datum 1988	5103
LD36031311.las	NAD83 (National Spatial Reference System 2011)	1116	North American Vertical Datum 1988	5103
LD36031314.las	NAD83 (National Spatial Reference System 2011)	1116	North American Vertical Datum 1988	5103
LD36031317.las	NAD83 (National Spatial Reference System 2011)	1116	North American Vertical Datum 1988	5103
LD36031320.las	NAD83 (National Spatial Reference System 2011)	1116	North American Vertical Datum 1988	5103
LD36031323.las	NAD83 (National Spatial Reference System 2011)	1116	North American Vertical Datum 1988	5103
LD36031326.las	NAD83 (National Spatial Reference System 2011)	1116	North American Vertical Datum 1988	5103
LD36031329.las	NAD83 (National Spatial Reference System 2011)	1116	North American Vertical Datum 1988	5103
LD36031332.las	NAD83 (National Spatial Reference System 2011)	1116	North American Vertical Datum 1988	5103
LD36031335.las	NAD83 (National Spatial Reference System 2011)	1116	North American Vertical Datum 1988	5103
LD36031338.las	NAD83 (National Spatial Reference System 2011)	1116	North American Vertical Datum 1988	5103
LD36031341.las	NAD83 (National Spatial Reference System 2011)	1116	North American Vertical Datum 1988	5103
LD36031344.las	NAD83 (National Spatial Reference System 2011)	1116	North American Vertical Datum 1988	5103
LD36031347.las	NAD83 (National Spatial Reference System 2011)	1116	North American Vertical Datum 1988	5103
LD36031350.las	NAD83 (National Spatial Reference System 2011)	1116	North American Vertical Datum 1988	5103
LD36031353.las	NAD83 (National Spatial Reference System 2011)	1116	North American Vertical Datum 1988	5103
LD36031356.las	NAD83 (National Spatial Reference System 2011)	1116	North American Vertical Datum 1988	5103
LD36031359.las	NAD83 (National Spatial Reference System 2011)	1116	North American Vertical Datum 1988	5103
LD36031362.las	NAD83 (National Spatial Reference System 2011)	1116	North American Vertical Datum 1988	5103
LD36031365.las	NAD83 (National Spatial Reference System 2011)	1116	North American Vertical Datum 1988	5103
LD36031368.las	NAD83 (National Spatial Reference System 2011)	1116	North American Vertical Datum 1988	5103
LD36031371.las	NAD83 (National Spatial Reference System 2011)	1116	North American Vertical Datum 1988	5103
LD36031374.las	NAD83 (National Spatial Reference System 2011)	1116	North American Vertical Datum 1988	5103
LD36031377.las	NAD83 (National Spatial Reference System 2011)	1116	North American Vertical Datum 1988	5103
LD36031380.las	NAD83 (National Spatial Reference System 2011)	1116	North American Vertical Datum 1988	5103
LD36031383.las	NAD83 (National Spatial Reference System 2011)	1116	North American Vertical Datum 1988	5103
LD36031386.las	NAD83 (National Spatial Reference System 2011)	1116	North American Vertical Datum 1988	5103
LD36031389.las	NAD83 (National Spatial Reference System 2011)	1116	North American Vertical Datum 1988	5103
LD36031392.las	NAD83 (National Spatial Reference System 2011)	1116	North American Vertical Datum 1988	5103

# DPH-4 Report on Datums (Tiled Data) - continued

File	Horizontal Datum	EPSG Code	Vertical Datum	EPSG Code
LD36031395.las	NAD83 (National Spatial Reference System 2011)	1116	North American Vertical Datum 1988	5103
LD36031398.las	NAD83 (National Spatial Reference System 2011)	1116	North American Vertical Datum 1988	5103
LD36031401.las	NAD83 (National Spatial Reference System 2011)	1116	North American Vertical Datum 1988	5103
LD36031404.las	NAD83 (National Spatial Reference System 2011)	1116	North American Vertical Datum 1988	5103
LD36031407.las	NAD83 (National Spatial Reference System 2011)	1116	North American Vertical Datum 1988	5103
LD36031410.las	NAD83 (National Spatial Reference System 2011)	1116	North American Vertical Datum 1988	5103
LD36031413.las	NAD83 (National Spatial Reference System 2011)	1116	North American Vertical Datum 1988	5103
LD36031416.las	NAD83 (National Spatial Reference System 2011)	1116	North American Vertical Datum 1988	5103
LD36031419.las	NAD83 (National Spatial Reference System 2011)	1116	North American Vertical Datum 1988	5103
LD36031422.las	NAD83 (National Spatial Reference System 2011)	1116	North American Vertical Datum 1988	5103
LD36031425.las	NAD83 (National Spatial Reference System 2011)	1116	North American Vertical Datum 1988	5103
LD36031428.las	NAD83 (National Spatial Reference System 2011)	1116	North American Vertical Datum 1988	5103
LD36031431.las	NAD83 (National Spatial Reference System 2011)	1116	North American Vertical Datum 1988	5103
LD36031434.las	NAD83 (National Spatial Reference System 2011)	1116	North American Vertical Datum 1988	5103
LD36031437.las	NAD83 (National Spatial Reference System 2011)	1116	North American Vertical Datum 1988	5103
LD36031440.las	NAD83 (National Spatial Reference System 2011)	1116	North American Vertical Datum 1988	5103
LD36031443.las	NAD83 (National Spatial Reference System 2011)	1116	North American Vertical Datum 1988	5103
LD36061257.las	NAD83 (National Spatial Reference System 2011)	1116	North American Vertical Datum 1988	5103
LD36061260.las	NAD83 (National Spatial Reference System 2011)	1116	North American Vertical Datum 1988	5103
LD36061263.las	NAD83 (National Spatial Reference System 2011)	1116	North American Vertical Datum 1988	5103
LD36061266.las	NAD83 (National Spatial Reference System 2011)	1116	North American Vertical Datum 1988	5103
LD36061269.las	NAD83 (National Spatial Reference System 2011)	1116	North American Vertical Datum 1988	5103
LD36061272.las	NAD83 (National Spatial Reference System 2011)	1116	North American Vertical Datum 1988	5103
LD36061275.las	NAD83 (National Spatial Reference System 2011)	1116	North American Vertical Datum 1988	5103
LD36061278.las	NAD83 (National Spatial Reference System 2011)	1116	North American Vertical Datum 1988	5103
LD36061281.las	NAD83 (National Spatial Reference System 2011)	1116	North American Vertical Datum 1988	5103
LD36061284.las	NAD83 (National Spatial Reference System 2011)	1116	North American Vertical Datum 1988	5103
LD36061287.las	NAD83 (National Spatial Reference System 2011)	1116	North American Vertical Datum 1988	5103
LD36061290.las	NAD83 (National Spatial Reference System 2011)	1116	North American Vertical Datum 1988	5103
LD36061293.las	NAD83 (National Spatial Reference System 2011)	1116	North American Vertical Datum 1988	5103
LD36061296.las	NAD83 (National Spatial Reference System 2011)	1116	North American Vertical Datum 1988	5103
LD36061299.las	NAD83 (National Spatial Reference System 2011)	1116	North American Vertical Datum 1988	5103
LD36061302.las	NAD83 (National Spatial Reference System 2011)	1116	North American Vertical Datum 1988	5103
LD36061305.las	NAD83 (National Spatial Reference System 2011)	1116	North American Vertical Datum 1988	5103

*DPH-4 Report on Datums (Tiled Data) - continued*

File	Horizontal Datum	EPSG Code	Vertical Datum	EPSG Code
LD36061308.las	NAD83 (National Spatial Reference System 2011)	1116	North American Vertical Datum 1988	5103
LD36061311.las	NAD83 (National Spatial Reference System 2011)	1116	North American Vertical Datum 1988	5103
LD36061314.las	NAD83 (National Spatial Reference System 2011)	1116	North American Vertical Datum 1988	5103
LD36061317.las	NAD83 (National Spatial Reference System 2011)	1116	North American Vertical Datum 1988	5103
LD36061320.las	NAD83 (National Spatial Reference System 2011)	1116	North American Vertical Datum 1988	5103
LD36061323.las	NAD83 (National Spatial Reference System 2011)	1116	North American Vertical Datum 1988	5103
LD36061326.las	NAD83 (National Spatial Reference System 2011)	1116	North American Vertical Datum 1988	5103
LD36061329.las	NAD83 (National Spatial Reference System 2011)	1116	North American Vertical Datum 1988	5103
LD36061332.las	NAD83 (National Spatial Reference System 2011)	1116	North American Vertical Datum 1988	5103
LD36061335.las	NAD83 (National Spatial Reference System 2011)	1116	North American Vertical Datum 1988	5103
LD36061338.las	NAD83 (National Spatial Reference System 2011)	1116	North American Vertical Datum 1988	5103
LD36061341.las	NAD83 (National Spatial Reference System 2011)	1116	North American Vertical Datum 1988	5103
LD36061344.las	NAD83 (National Spatial Reference System 2011)	1116	North American Vertical Datum 1988	5103
LD36061347.las	NAD83 (National Spatial Reference System 2011)	1116	North American Vertical Datum 1988	5103
LD36061350.las	NAD83 (National Spatial Reference System 2011)	1116	North American Vertical Datum 1988	5103
LD36061353.las	NAD83 (National Spatial Reference System 2011)	1116	North American Vertical Datum 1988	5103
LD36061356.las	NAD83 (National Spatial Reference System 2011)	1116	North American Vertical Datum 1988	5103
LD36061359.las	NAD83 (National Spatial Reference System 2011)	1116	North American Vertical Datum 1988	5103
LD36061362.las	NAD83 (National Spatial Reference System 2011)	1116	North American Vertical Datum 1988	5103
LD36061365.las	NAD83 (National Spatial Reference System 2011)	1116	North American Vertical Datum 1988	5103
LD36061368.las	NAD83 (National Spatial Reference System 2011)	1116	North American Vertical Datum 1988	5103
LD36061371.las	NAD83 (National Spatial Reference System 2011)	1116	North American Vertical Datum 1988	5103
LD36061374.las	NAD83 (National Spatial Reference System 2011)	1116	North American Vertical Datum 1988	5103
LD36061377.las	NAD83 (National Spatial Reference System 2011)	1116	North American Vertical Datum 1988	5103
LD36061380.las	NAD83 (National Spatial Reference System 2011)	1116	North American Vertical Datum 1988	5103
LD36061383.las	NAD83 (National Spatial Reference System 2011)	1116	North American Vertical Datum 1988	5103
LD36061386.las	NAD83 (National Spatial Reference System 2011)	1116	North American Vertical Datum 1988	5103
LD36061389.las	NAD83 (National Spatial Reference System 2011)	1116	North American Vertical Datum 1988	5103
LD36061392.las	NAD83 (National Spatial Reference System 2011)	1116	North American Vertical Datum 1988	5103
LD36061395.las	NAD83 (National Spatial Reference System 2011)	1116	North American Vertical Datum 1988	5103
LD36061398.las	NAD83 (National Spatial Reference System 2011)	1116	North American Vertical Datum 1988	5103
LD36061401.las	NAD83 (National Spatial Reference System 2011)	1116	North American Vertical Datum 1988	5103
LD36061404.las	NAD83 (National Spatial Reference System 2011)	1116	North American Vertical Datum 1988	5103
LD36061407.las	NAD83 (National Spatial Reference System 2011)	1116	North American Vertical Datum 1988	5103

# DPH-4 Report on Datums (Tiled Data) - continued

File	Horizontal Datum	EPSG Code	Vertical Datum	EPSG Code
LD36061410.las	NAD83 (National Spatial Reference System 2011)	1116	North American Vertical Datum 1988	5103
LD36061413.las	NAD83 (National Spatial Reference System 2011)	1116	North American Vertical Datum 1988	5103
LD36061416.las	NAD83 (National Spatial Reference System 2011)	1116	North American Vertical Datum 1988	5103
LD36061419.las	NAD83 (National Spatial Reference System 2011)	1116	North American Vertical Datum 1988	5103
LD36061422.las	NAD83 (National Spatial Reference System 2011)	1116	North American Vertical Datum 1988	5103
LD36061425.las	NAD83 (National Spatial Reference System 2011)	1116	North American Vertical Datum 1988	5103
LD36061428.las	NAD83 (National Spatial Reference System 2011)	1116	North American Vertical Datum 1988	5103
LD36061431.las	NAD83 (National Spatial Reference System 2011)	1116	North American Vertical Datum 1988	5103
LD36061434.las	NAD83 (National Spatial Reference System 2011)	1116	North American Vertical Datum 1988	5103
LD36061437.las	NAD83 (National Spatial Reference System 2011)	1116	North American Vertical Datum 1988	5103
LD36061440.las	NAD83 (National Spatial Reference System 2011)	1116	North American Vertical Datum 1988	5103
LD36061443.las	NAD83 (National Spatial Reference System 2011)	1116	North American Vertical Datum 1988	5103
LD36091257.las	NAD83 (National Spatial Reference System 2011)	1116	North American Vertical Datum 1988	5103
LD36091260.las	NAD83 (National Spatial Reference System 2011)	1116	North American Vertical Datum 1988	5103
LD36091263.las	NAD83 (National Spatial Reference System 2011)	1116	North American Vertical Datum 1988	5103
LD36091266.las	NAD83 (National Spatial Reference System 2011)	1116	North American Vertical Datum 1988	5103
LD36091269.las	NAD83 (National Spatial Reference System 2011)	1116	North American Vertical Datum 1988	5103
LD36091272.las	NAD83 (National Spatial Reference System 2011)	1116	North American Vertical Datum 1988	5103
LD36091275.las	NAD83 (National Spatial Reference System 2011)	1116	North American Vertical Datum 1988	5103
LD36091278.las	NAD83 (National Spatial Reference System 2011)	1116	North American Vertical Datum 1988	5103
LD36091281.las	NAD83 (National Spatial Reference System 2011)	1116	North American Vertical Datum 1988	5103
LD36091284.las	NAD83 (National Spatial Reference System 2011)	1116	North American Vertical Datum 1988	5103
LD36091287.las	NAD83 (National Spatial Reference System 2011)	1116	North American Vertical Datum 1988	5103
LD36091290.las	NAD83 (National Spatial Reference System 2011)	1116	North American Vertical Datum 1988	5103
LD36091293.las	NAD83 (National Spatial Reference System 2011)	1116	North American Vertical Datum 1988	5103
LD36091296.las	NAD83 (National Spatial Reference System 2011)	1116	North American Vertical Datum 1988	5103
LD36091299.las	NAD83 (National Spatial Reference System 2011)	1116	North American Vertical Datum 1988	5103
LD36091302.las	NAD83 (National Spatial Reference System 2011)	1116	North American Vertical Datum 1988	5103
LD36091305.las	NAD83 (National Spatial Reference System 2011)	1116	North American Vertical Datum 1988	5103
LD36091308.las	NAD83 (National Spatial Reference System 2011)	1116	North American Vertical Datum 1988	5103
LD36091311.las	NAD83 (National Spatial Reference System 2011)	1116	North American Vertical Datum 1988	5103
LD36091314.las	NAD83 (National Spatial Reference System 2011)	1116	North American Vertical Datum 1988	5103
LD36091317.las	NAD83 (National Spatial Reference System 2011)	1116	North American Vertical Datum 1988	5103
LD36091320.las	NAD83 (National Spatial Reference System 2011)	1116	North American Vertical Datum 1988	5103

# DPH-4 Report on Datums (Tiled Data) - continued

File	Horizontal Datum	EPSG Code	Vertical Datum	EPSG Code
LD36091323.las	NAD83 (National Spatial Reference System 2011)	1116	North American Vertical Datum 1988	5103
LD36091326.las	NAD83 (National Spatial Reference System 2011)	1116	North American Vertical Datum 1988	5103
LD36091329.las	NAD83 (National Spatial Reference System 2011)	1116	North American Vertical Datum 1988	5103
LD36091332.las	NAD83 (National Spatial Reference System 2011)	1116	North American Vertical Datum 1988	5103
LD36091335.las	NAD83 (National Spatial Reference System 2011)	1116	North American Vertical Datum 1988	5103
LD36091338.las	NAD83 (National Spatial Reference System 2011)	1116	North American Vertical Datum 1988	5103
LD36091341.las	NAD83 (National Spatial Reference System 2011)	1116	North American Vertical Datum 1988	5103
LD36091344.las	NAD83 (National Spatial Reference System 2011)	1116	North American Vertical Datum 1988	5103
LD36091347.las	NAD83 (National Spatial Reference System 2011)	1116	North American Vertical Datum 1988	5103
LD36091350.las	NAD83 (National Spatial Reference System 2011)	1116	North American Vertical Datum 1988	5103
LD36091353.las	NAD83 (National Spatial Reference System 2011)	1116	North American Vertical Datum 1988	5103
LD36091356.las	NAD83 (National Spatial Reference System 2011)	1116	North American Vertical Datum 1988	5103
LD36091359.las	NAD83 (National Spatial Reference System 2011)	1116	North American Vertical Datum 1988	5103
LD36091362.las	NAD83 (National Spatial Reference System 2011)	1116	North American Vertical Datum 1988	5103
LD36091365.las	NAD83 (National Spatial Reference System 2011)	1116	North American Vertical Datum 1988	5103
LD36091368.las	NAD83 (National Spatial Reference System 2011)	1116	North American Vertical Datum 1988	5103
LD36091371.las	NAD83 (National Spatial Reference System 2011)	1116	North American Vertical Datum 1988	5103
LD36091374.las	NAD83 (National Spatial Reference System 2011)	1116	North American Vertical Datum 1988	5103
LD36091377.las	NAD83 (National Spatial Reference System 2011)	1116	North American Vertical Datum 1988	5103
LD36091380.las	NAD83 (National Spatial Reference System 2011)	1116	North American Vertical Datum 1988	5103
LD36091383.las	NAD83 (National Spatial Reference System 2011)	1116	North American Vertical Datum 1988	5103
LD36091386.las	NAD83 (National Spatial Reference System 2011)	1116	North American Vertical Datum 1988	5103
LD36091389.las	NAD83 (National Spatial Reference System 2011)	1116	North American Vertical Datum 1988	5103
LD36091392.las	NAD83 (National Spatial Reference System 2011)	1116	North American Vertical Datum 1988	5103
LD36091395.las	NAD83 (National Spatial Reference System 2011)	1116	North American Vertical Datum 1988	5103
LD36091398.las	NAD83 (National Spatial Reference System 2011)	1116	North American Vertical Datum 1988	5103
LD36091401.las	NAD83 (National Spatial Reference System 2011)	1116	North American Vertical Datum 1988	5103
LD36091404.las	NAD83 (National Spatial Reference System 2011)	1116	North American Vertical Datum 1988	5103
LD36091407.las	NAD83 (National Spatial Reference System 2011)	1116	North American Vertical Datum 1988	5103
LD36091410.las	NAD83 (National Spatial Reference System 2011)	1116	North American Vertical Datum 1988	5103
LD36091413.las	NAD83 (National Spatial Reference System 2011)	1116	North American Vertical Datum 1988	5103
LD36091416.las	NAD83 (National Spatial Reference System 2011)	1116	North American Vertical Datum 1988	5103
LD36091419.las	NAD83 (National Spatial Reference System 2011)	1116	North American Vertical Datum 1988	5103
LD36091422.las	NAD83 (National Spatial Reference System 2011)	1116	North American Vertical Datum 1988	5103



*DPH-4 Report on Datums (Tiled Data) - continued*

File	Horizontal Datum	EPSG Code	Vertical Datum	EPSG Code
LD36091425.las	NAD83 (National Spatial Reference System 2011)	1116	North American Vertical Datum 1988	5103
LD36091428.las	NAD83 (National Spatial Reference System 2011)	1116	North American Vertical Datum 1988	5103
LD36091431.las	NAD83 (National Spatial Reference System 2011)	1116	North American Vertical Datum 1988	5103
LD36091434.las	NAD83 (National Spatial Reference System 2011)	1116	North American Vertical Datum 1988	5103
LD36091437.las	NAD83 (National Spatial Reference System 2011)	1116	North American Vertical Datum 1988	5103
LD36091440.las	NAD83 (National Spatial Reference System 2011)	1116	North American Vertical Datum 1988	5103
LD36091443.las	NAD83 (National Spatial Reference System 2011)	1116	North American Vertical Datum 1988	5103
LD36121257.las	NAD83 (National Spatial Reference System 2011)	1116	North American Vertical Datum 1988	5103
LD36121260.las	NAD83 (National Spatial Reference System 2011)	1116	North American Vertical Datum 1988	5103
LD36121263.las	NAD83 (National Spatial Reference System 2011)	1116	North American Vertical Datum 1988	5103
LD36121266.las	NAD83 (National Spatial Reference System 2011)	1116	North American Vertical Datum 1988	5103
LD36121269.las	NAD83 (National Spatial Reference System 2011)	1116	North American Vertical Datum 1988	5103
LD36121272.las	NAD83 (National Spatial Reference System 2011)	1116	North American Vertical Datum 1988	5103
LD36121275.las	NAD83 (National Spatial Reference System 2011)	1116	North American Vertical Datum 1988	5103
LD36121278.las	NAD83 (National Spatial Reference System 2011)	1116	North American Vertical Datum 1988	5103
LD36121281.las	NAD83 (National Spatial Reference System 2011)	1116	North American Vertical Datum 1988	5103
LD36121284.las	NAD83 (National Spatial Reference System 2011)	1116	North American Vertical Datum 1988	5103
LD36121287.las	NAD83 (National Spatial Reference System 2011)	1116	North American Vertical Datum 1988	5103
LD36121290.las	NAD83 (National Spatial Reference System 2011)	1116	North American Vertical Datum 1988	5103
LD36121293.las	NAD83 (National Spatial Reference System 2011)	1116	North American Vertical Datum 1988	5103
LD36121296.las	NAD83 (National Spatial Reference System 2011)	1116	North American Vertical Datum 1988	5103
LD36121299.las	NAD83 (National Spatial Reference System 2011)	1116	North American Vertical Datum 1988	5103
LD36121302.las	NAD83 (National Spatial Reference System 2011)	1116	North American Vertical Datum 1988	5103
LD36121305.las	NAD83 (National Spatial Reference System 2011)	1116	North American Vertical Datum 1988	5103
LD36121308.las	NAD83 (National Spatial Reference System 2011)	1116	North American Vertical Datum 1988	5103
LD36121311.las	NAD83 (National Spatial Reference System 2011)	1116	North American Vertical Datum 1988	5103
LD36121314.las	NAD83 (National Spatial Reference System 2011)	1116	North American Vertical Datum 1988	5103
LD36121317.las	NAD83 (National Spatial Reference System 2011)	1116	North American Vertical Datum 1988	5103
LD36121320.las	NAD83 (National Spatial Reference System 2011)	1116	North American Vertical Datum 1988	5103
LD36121323.las	NAD83 (National Spatial Reference System 2011)	1116	North American Vertical Datum 1988	5103
LD36121326.las	NAD83 (National Spatial Reference System 2011)	1116	North American Vertical Datum 1988	5103
LD36121329.las	NAD83 (National Spatial Reference System 2011)	1116	North American Vertical Datum 1988	5103
LD36121332.las	NAD83 (National Spatial Reference System 2011)	1116	North American Vertical Datum 1988	5103
LD36121335.las	NAD83 (National Spatial Reference System 2011)	1116	North American Vertical Datum 1988	5103

*DPH-4 Report on Datums (Tiled Data) - continued*

File	Horizontal Datum	EPSG Code	Vertical Datum	EPSG Code
LD36121338.las	NAD83 (National Spatial Reference System 2011)	1116	North American Vertical Datum 1988	5103
LD36121341.las	NAD83 (National Spatial Reference System 2011)	1116	North American Vertical Datum 1988	5103
LD36121344.las	NAD83 (National Spatial Reference System 2011)	1116	North American Vertical Datum 1988	5103
LD36121347.las	NAD83 (National Spatial Reference System 2011)	1116	North American Vertical Datum 1988	5103
LD36121350.las	NAD83 (National Spatial Reference System 2011)	1116	North American Vertical Datum 1988	5103
LD36121353.las	NAD83 (National Spatial Reference System 2011)	1116	North American Vertical Datum 1988	5103
LD36121356.las	NAD83 (National Spatial Reference System 2011)	1116	North American Vertical Datum 1988	5103
LD36121359.las	NAD83 (National Spatial Reference System 2011)	1116	North American Vertical Datum 1988	5103
LD36121362.las	NAD83 (National Spatial Reference System 2011)	1116	North American Vertical Datum 1988	5103
LD36121365.las	NAD83 (National Spatial Reference System 2011)	1116	North American Vertical Datum 1988	5103
LD36121368.las	NAD83 (National Spatial Reference System 2011)	1116	North American Vertical Datum 1988	5103
LD36121371.las	NAD83 (National Spatial Reference System 2011)	1116	North American Vertical Datum 1988	5103
LD36121374.las	NAD83 (National Spatial Reference System 2011)	1116	North American Vertical Datum 1988	5103
LD36121377.las	NAD83 (National Spatial Reference System 2011)	1116	North American Vertical Datum 1988	5103
LD36121380.las	NAD83 (National Spatial Reference System 2011)	1116	North American Vertical Datum 1988	5103
LD36121383.las	NAD83 (National Spatial Reference System 2011)	1116	North American Vertical Datum 1988	5103
LD36121386.las	NAD83 (National Spatial Reference System 2011)	1116	North American Vertical Datum 1988	5103
LD36121389.las	NAD83 (National Spatial Reference System 2011)	1116	North American Vertical Datum 1988	5103
LD36121392.las	NAD83 (National Spatial Reference System 2011)	1116	North American Vertical Datum 1988	5103
LD36121395.las	NAD83 (National Spatial Reference System 2011)	1116	North American Vertical Datum 1988	5103
LD36121398.las	NAD83 (National Spatial Reference System 2011)	1116	North American Vertical Datum 1988	5103
LD36121401.las	NAD83 (National Spatial Reference System 2011)	1116	North American Vertical Datum 1988	5103
LD36121404.las	NAD83 (National Spatial Reference System 2011)	1116	North American Vertical Datum 1988	5103
LD36121407.las	NAD83 (National Spatial Reference System 2011)	1116	North American Vertical Datum 1988	5103
LD36121410.las	NAD83 (National Spatial Reference System 2011)	1116	North American Vertical Datum 1988	5103
LD36121413.las	NAD83 (National Spatial Reference System 2011)	1116	North American Vertical Datum 1988	5103
LD36121416.las	NAD83 (National Spatial Reference System 2011)	1116	North American Vertical Datum 1988	5103
LD36121419.las	NAD83 (National Spatial Reference System 2011)	1116	North American Vertical Datum 1988	5103
LD36121422.las	NAD83 (National Spatial Reference System 2011)	1116	North American Vertical Datum 1988	5103
LD36121425.las	NAD83 (National Spatial Reference System 2011)	1116	North American Vertical Datum 1988	5103
LD36121428.las	NAD83 (National Spatial Reference System 2011)	1116	North American Vertical Datum 1988	5103
LD36121431.las	NAD83 (National Spatial Reference System 2011)	1116	North American Vertical Datum 1988	5103
LD36121434.las	NAD83 (National Spatial Reference System 2011)	1116	North American Vertical Datum 1988	5103
LD36121437.las	NAD83 (National Spatial Reference System 2011)	1116	North American Vertical Datum 1988	5103

# DPH-4 Report on Datums (Tiled Data) - continued

File	Horizontal Datum	EPSG Code	Vertical Datum	EPSG Code
LD36121440.las	NAD83 (National Spatial Reference System 2011)	1116	North American Vertical Datum 1988	5103
LD36121443.las	NAD83 (National Spatial Reference System 2011)	1116	North American Vertical Datum 1988	5103
LD36151257.las	NAD83 (National Spatial Reference System 2011)	1116	North American Vertical Datum 1988	5103
LD36151260.las	NAD83 (National Spatial Reference System 2011)	1116	North American Vertical Datum 1988	5103
LD36151263.las	NAD83 (National Spatial Reference System 2011)	1116	North American Vertical Datum 1988	5103
LD36151266.las	NAD83 (National Spatial Reference System 2011)	1116	North American Vertical Datum 1988	5103
LD36151269.las	NAD83 (National Spatial Reference System 2011)	1116	North American Vertical Datum 1988	5103
LD36151272.las	NAD83 (National Spatial Reference System 2011)	1116	North American Vertical Datum 1988	5103
LD36151275.las	NAD83 (National Spatial Reference System 2011)	1116	North American Vertical Datum 1988	5103
LD36151278.las	NAD83 (National Spatial Reference System 2011)	1116	North American Vertical Datum 1988	5103
LD36151281.las	NAD83 (National Spatial Reference System 2011)	1116	North American Vertical Datum 1988	5103
LD36151284.las	NAD83 (National Spatial Reference System 2011)	1116	North American Vertical Datum 1988	5103
LD36151287.las	NAD83 (National Spatial Reference System 2011)	1116	North American Vertical Datum 1988	5103
LD36151290.las	NAD83 (National Spatial Reference System 2011)	1116	North American Vertical Datum 1988	5103
LD36151293.las	NAD83 (National Spatial Reference System 2011)	1116	North American Vertical Datum 1988	5103
LD36151296.las	NAD83 (National Spatial Reference System 2011)	1116	North American Vertical Datum 1988	5103
LD36151299.las	NAD83 (National Spatial Reference System 2011)	1116	North American Vertical Datum 1988	5103
LD36151302.las	NAD83 (National Spatial Reference System 2011)	1116	North American Vertical Datum 1988	5103
LD36151305.las	NAD83 (National Spatial Reference System 2011)	1116	North American Vertical Datum 1988	5103
LD36151308.las	NAD83 (National Spatial Reference System 2011)	1116	North American Vertical Datum 1988	5103
LD36151311.las	NAD83 (National Spatial Reference System 2011)	1116	North American Vertical Datum 1988	5103
LD36151314.las	NAD83 (National Spatial Reference System 2011)	1116	North American Vertical Datum 1988	5103
LD36151317.las	NAD83 (National Spatial Reference System 2011)	1116	North American Vertical Datum 1988	5103
LD36151320.las	NAD83 (National Spatial Reference System 2011)	1116	North American Vertical Datum 1988	5103
LD36151323.las	NAD83 (National Spatial Reference System 2011)	1116	North American Vertical Datum 1988	5103
LD36151326.las	NAD83 (National Spatial Reference System 2011)	1116	North American Vertical Datum 1988	5103
LD36151329.las	NAD83 (National Spatial Reference System 2011)	1116	North American Vertical Datum 1988	5103
LD36151332.las	NAD83 (National Spatial Reference System 2011)	1116	North American Vertical Datum 1988	5103
LD36151335.las	NAD83 (National Spatial Reference System 2011)	1116	North American Vertical Datum 1988	5103
LD36151338.las	NAD83 (National Spatial Reference System 2011)	1116	North American Vertical Datum 1988	5103
LD36151341.las	NAD83 (National Spatial Reference System 2011)	1116	North American Vertical Datum 1988	5103
LD36151344.las	NAD83 (National Spatial Reference System 2011)	1116	North American Vertical Datum 1988	5103
LD36151347.las	NAD83 (National Spatial Reference System 2011)	1116	North American Vertical Datum 1988	5103
LD36151350.las	NAD83 (National Spatial Reference System 2011)	1116	North American Vertical Datum 1988	5103

# DPH-4 Report on Datums (Tiled Data) - continued

File	Horizontal Datum	EPSG Code	Vertical Datum	EPSG Code
LD36151353.las	NAD83 (National Spatial Reference System 2011)	1116	North American Vertical Datum 1988	5103
LD36151356.las	NAD83 (National Spatial Reference System 2011)	1116	North American Vertical Datum 1988	5103
LD36151359.las	NAD83 (National Spatial Reference System 2011)	1116	North American Vertical Datum 1988	5103
LD36151362.las	NAD83 (National Spatial Reference System 2011)	1116	North American Vertical Datum 1988	5103
LD36151365.las	NAD83 (National Spatial Reference System 2011)	1116	North American Vertical Datum 1988	5103
LD36151368.las	NAD83 (National Spatial Reference System 2011)	1116	North American Vertical Datum 1988	5103
LD36151371.las	NAD83 (National Spatial Reference System 2011)	1116	North American Vertical Datum 1988	5103
LD36151374.las	NAD83 (National Spatial Reference System 2011)	1116	North American Vertical Datum 1988	5103
LD36151377.las	NAD83 (National Spatial Reference System 2011)	1116	North American Vertical Datum 1988	5103
LD36151380.las	NAD83 (National Spatial Reference System 2011)	1116	North American Vertical Datum 1988	5103
LD36151383.las	NAD83 (National Spatial Reference System 2011)	1116	North American Vertical Datum 1988	5103
LD36151386.las	NAD83 (National Spatial Reference System 2011)	1116	North American Vertical Datum 1988	5103
LD36151389.las	NAD83 (National Spatial Reference System 2011)	1116	North American Vertical Datum 1988	5103
LD36151392.las	NAD83 (National Spatial Reference System 2011)	1116	North American Vertical Datum 1988	5103
LD36151395.las	NAD83 (National Spatial Reference System 2011)	1116	North American Vertical Datum 1988	5103
LD36151398.las	NAD83 (National Spatial Reference System 2011)	1116	North American Vertical Datum 1988	5103
LD36151401.las	NAD83 (National Spatial Reference System 2011)	1116	North American Vertical Datum 1988	5103
LD36151404.las	NAD83 (National Spatial Reference System 2011)	1116	North American Vertical Datum 1988	5103
LD36151407.las	NAD83 (National Spatial Reference System 2011)	1116	North American Vertical Datum 1988	5103
LD36151410.las	NAD83 (National Spatial Reference System 2011)	1116	North American Vertical Datum 1988	5103
LD36151413.las	NAD83 (National Spatial Reference System 2011)	1116	North American Vertical Datum 1988	5103
LD36151416.las	NAD83 (National Spatial Reference System 2011)	1116	North American Vertical Datum 1988	5103
LD36151419.las	NAD83 (National Spatial Reference System 2011)	1116	North American Vertical Datum 1988	5103
LD36151422.las	NAD83 (National Spatial Reference System 2011)	1116	North American Vertical Datum 1988	5103
LD36151425.las	NAD83 (National Spatial Reference System 2011)	1116	North American Vertical Datum 1988	5103
LD36151428.las	NAD83 (National Spatial Reference System 2011)	1116	North American Vertical Datum 1988	5103
LD36151431.las	NAD83 (National Spatial Reference System 2011)	1116	North American Vertical Datum 1988	5103
LD36151434.las	NAD83 (National Spatial Reference System 2011)	1116	North American Vertical Datum 1988	5103
LD36151437.las	NAD83 (National Spatial Reference System 2011)	1116	North American Vertical Datum 1988	5103
LD36151440.las	NAD83 (National Spatial Reference System 2011)	1116	North American Vertical Datum 1988	5103
LD36151443.las	NAD83 (National Spatial Reference System 2011)	1116	North American Vertical Datum 1988	5103
LD36181257.las	NAD83 (National Spatial Reference System 2011)	1116	North American Vertical Datum 1988	5103
LD36181260.las	NAD83 (National Spatial Reference System 2011)	1116	North American Vertical Datum 1988	5103
LD36181263.las	NAD83 (National Spatial Reference System 2011)	1116	North American Vertical Datum 1988	5103

## DPH-4 Report on Datums (Tiled Data) - continued

File	Horizontal Datum	EPSG Code	Vertical Datum	EPSG Code
LD36181266.las	NAD83 (National Spatial Reference System 2011)	1116	North American Vertical Datum 1988	5103
LD36181269.las	NAD83 (National Spatial Reference System 2011)	1116	North American Vertical Datum 1988	5103
LD36181272.las	NAD83 (National Spatial Reference System 2011)	1116	North American Vertical Datum 1988	5103
LD36181275.las	NAD83 (National Spatial Reference System 2011)	1116	North American Vertical Datum 1988	5103
LD36181278.las	NAD83 (National Spatial Reference System 2011)	1116	North American Vertical Datum 1988	5103
LD36181281.las	NAD83 (National Spatial Reference System 2011)	1116	North American Vertical Datum 1988	5103
LD36181284.las	NAD83 (National Spatial Reference System 2011)	1116	North American Vertical Datum 1988	5103
LD36181287.las	NAD83 (National Spatial Reference System 2011)	1116	North American Vertical Datum 1988	5103
LD36181290.las	NAD83 (National Spatial Reference System 2011)	1116	North American Vertical Datum 1988	5103
LD36181293.las	NAD83 (National Spatial Reference System 2011)	1116	North American Vertical Datum 1988	5103
LD36181296.las	NAD83 (National Spatial Reference System 2011)	1116	North American Vertical Datum 1988	5103
LD36181299.las	NAD83 (National Spatial Reference System 2011)	1116	North American Vertical Datum 1988	5103
LD36181302.las	NAD83 (National Spatial Reference System 2011)	1116	North American Vertical Datum 1988	5103
LD36181305.las	NAD83 (National Spatial Reference System 2011)	1116	North American Vertical Datum 1988	5103
LD36181308.las	NAD83 (National Spatial Reference System 2011)	1116	North American Vertical Datum 1988	5103
LD36181311.las	NAD83 (National Spatial Reference System 2011)	1116	North American Vertical Datum 1988	5103
LD36181314.las	NAD83 (National Spatial Reference System 2011)	1116	North American Vertical Datum 1988	5103
LD36181317.las	NAD83 (National Spatial Reference System 2011)	1116	North American Vertical Datum 1988	5103
LD36181320.las	NAD83 (National Spatial Reference System 2011)	1116	North American Vertical Datum 1988	5103
LD36181323.las	NAD83 (National Spatial Reference System 2011)	1116	North American Vertical Datum 1988	5103
LD36181326.las	NAD83 (National Spatial Reference System 2011)	1116	North American Vertical Datum 1988	5103
LD36181329.las	NAD83 (National Spatial Reference System 2011)	1116	North American Vertical Datum 1988	5103
LD36181332.las	NAD83 (National Spatial Reference System 2011)	1116	North American Vertical Datum 1988	5103
LD36181335.las	NAD83 (National Spatial Reference System 2011)	1116	North American Vertical Datum 1988	5103
LD36181338.las	NAD83 (National Spatial Reference System 2011)	1116	North American Vertical Datum 1988	5103
LD36181341.las	NAD83 (National Spatial Reference System 2011)	1116	North American Vertical Datum 1988	5103
LD36181344.las	NAD83 (National Spatial Reference System 2011)	1116	North American Vertical Datum 1988	5103
LD36181347.las	NAD83 (National Spatial Reference System 2011)	1116	North American Vertical Datum 1988	5103
LD36181350.las	NAD83 (National Spatial Reference System 2011)	1116	North American Vertical Datum 1988	5103
LD36181353.las	NAD83 (National Spatial Reference System 2011)	1116	North American Vertical Datum 1988	5103
LD36181356.las	NAD83 (National Spatial Reference System 2011)	1116	North American Vertical Datum 1988	5103
LD36181359.las	NAD83 (National Spatial Reference System 2011)	1116	North American Vertical Datum 1988	5103
LD36181362.las	NAD83 (National Spatial Reference System 2011)	1116	North American Vertical Datum 1988	5103
LD36181365.las	NAD83 (National Spatial Reference System 2011)	1116	North American Vertical Datum 1988	5103

# DPH-4 Report on Datums (Tiled Data) - continued

File	Horizontal Datum	EPSG Code	Vertical Datum	EPSG Code
LD36181368.las	NAD83 (National Spatial Reference System 2011)	1116	North American Vertical Datum 1988	5103
LD36181371.las	NAD83 (National Spatial Reference System 2011)	1116	North American Vertical Datum 1988	5103
LD36181374.las	NAD83 (National Spatial Reference System 2011)	1116	North American Vertical Datum 1988	5103
LD36181377.las	NAD83 (National Spatial Reference System 2011)	1116	North American Vertical Datum 1988	5103
LD36181380.las	NAD83 (National Spatial Reference System 2011)	1116	North American Vertical Datum 1988	5103
LD36181383.las	NAD83 (National Spatial Reference System 2011)	1116	North American Vertical Datum 1988	5103
LD36181386.las	NAD83 (National Spatial Reference System 2011)	1116	North American Vertical Datum 1988	5103
LD36181389.las	NAD83 (National Spatial Reference System 2011)	1116	North American Vertical Datum 1988	5103
LD36181392.las	NAD83 (National Spatial Reference System 2011)	1116	North American Vertical Datum 1988	5103
LD36181395.las	NAD83 (National Spatial Reference System 2011)	1116	North American Vertical Datum 1988	5103
LD36181398.las	NAD83 (National Spatial Reference System 2011)	1116	North American Vertical Datum 1988	5103
LD36181401.las	NAD83 (National Spatial Reference System 2011)	1116	North American Vertical Datum 1988	5103
LD36181404.las	NAD83 (National Spatial Reference System 2011)	1116	North American Vertical Datum 1988	5103
LD36181407.las	NAD83 (National Spatial Reference System 2011)	1116	North American Vertical Datum 1988	5103
LD36181410.las	NAD83 (National Spatial Reference System 2011)	1116	North American Vertical Datum 1988	5103
LD36181413.las	NAD83 (National Spatial Reference System 2011)	1116	North American Vertical Datum 1988	5103
LD36181416.las	NAD83 (National Spatial Reference System 2011)	1116	North American Vertical Datum 1988	5103
LD36181419.las	NAD83 (National Spatial Reference System 2011)	1116	North American Vertical Datum 1988	5103
LD36181422.las	NAD83 (National Spatial Reference System 2011)	1116	North American Vertical Datum 1988	5103
LD36181425.las	NAD83 (National Spatial Reference System 2011)	1116	North American Vertical Datum 1988	5103
LD36181428.las	NAD83 (National Spatial Reference System 2011)	1116	North American Vertical Datum 1988	5103
LD36181431.las	NAD83 (National Spatial Reference System 2011)	1116	North American Vertical Datum 1988	5103
LD36181434.las	NAD83 (National Spatial Reference System 2011)	1116	North American Vertical Datum 1988	5103
LD36181437.las	NAD83 (National Spatial Reference System 2011)	1116	North American Vertical Datum 1988	5103
LD36181440.las	NAD83 (National Spatial Reference System 2011)	1116	North American Vertical Datum 1988	5103
LD36181443.las	NAD83 (National Spatial Reference System 2011)	1116	North American Vertical Datum 1988	5103
LD36211257.las	NAD83 (National Spatial Reference System 2011)	1116	North American Vertical Datum 1988	5103
LD36211260.las	NAD83 (National Spatial Reference System 2011)	1116	North American Vertical Datum 1988	5103
LD36211263.las	NAD83 (National Spatial Reference System 2011)	1116	North American Vertical Datum 1988	5103
LD36211266.las	NAD83 (National Spatial Reference System 2011)	1116	North American Vertical Datum 1988	5103
LD36211269.las	NAD83 (National Spatial Reference System 2011)	1116	North American Vertical Datum 1988	5103
LD36211272.las	NAD83 (National Spatial Reference System 2011)	1116	North American Vertical Datum 1988	5103
LD36211275.las	NAD83 (National Spatial Reference System 2011)	1116	North American Vertical Datum 1988	5103
LD36211278.las	NAD83 (National Spatial Reference System 2011)	1116	North American Vertical Datum 1988	5103

## DPH-4 Report on Datums (Tiled Data) - continued

File	Horizontal Datum	EPSG Code	Vertical Datum	EPSG Code
LD36211281.las	NAD83 (National Spatial Reference System 2011)	1116	North American Vertical Datum 1988	5103
LD36211284.las	NAD83 (National Spatial Reference System 2011)	1116	North American Vertical Datum 1988	5103
LD36211287.las	NAD83 (National Spatial Reference System 2011)	1116	North American Vertical Datum 1988	5103
LD36211290.las	NAD83 (National Spatial Reference System 2011)	1116	North American Vertical Datum 1988	5103
LD36211293.las	NAD83 (National Spatial Reference System 2011)	1116	North American Vertical Datum 1988	5103
LD36211296.las	NAD83 (National Spatial Reference System 2011)	1116	North American Vertical Datum 1988	5103
LD36211299.las	NAD83 (National Spatial Reference System 2011)	1116	North American Vertical Datum 1988	5103
LD36211302.las	NAD83 (National Spatial Reference System 2011)	1116	North American Vertical Datum 1988	5103
LD36211305.las	NAD83 (National Spatial Reference System 2011)	1116	North American Vertical Datum 1988	5103
LD36211308.las	NAD83 (National Spatial Reference System 2011)	1116	North American Vertical Datum 1988	5103
LD36211311.las	NAD83 (National Spatial Reference System 2011)	1116	North American Vertical Datum 1988	5103
LD36211314.las	NAD83 (National Spatial Reference System 2011)	1116	North American Vertical Datum 1988	5103
LD36211317.las	NAD83 (National Spatial Reference System 2011)	1116	North American Vertical Datum 1988	5103
LD36211320.las	NAD83 (National Spatial Reference System 2011)	1116	North American Vertical Datum 1988	5103
LD36211323.las	NAD83 (National Spatial Reference System 2011)	1116	North American Vertical Datum 1988	5103
LD36211326.las	NAD83 (National Spatial Reference System 2011)	1116	North American Vertical Datum 1988	5103
LD36211329.las	NAD83 (National Spatial Reference System 2011)	1116	North American Vertical Datum 1988	5103
LD36211332.las	NAD83 (National Spatial Reference System 2011)	1116	North American Vertical Datum 1988	5103
LD36211335.las	NAD83 (National Spatial Reference System 2011)	1116	North American Vertical Datum 1988	5103
LD36211338.las	NAD83 (National Spatial Reference System 2011)	1116	North American Vertical Datum 1988	5103
LD36211341.las	NAD83 (National Spatial Reference System 2011)	1116	North American Vertical Datum 1988	5103
LD36211344.las	NAD83 (National Spatial Reference System 2011)	1116	North American Vertical Datum 1988	5103
LD36211347.las	NAD83 (National Spatial Reference System 2011)	1116	North American Vertical Datum 1988	5103
LD36211350.las	NAD83 (National Spatial Reference System 2011)	1116	North American Vertical Datum 1988	5103
LD36211353.las	NAD83 (National Spatial Reference System 2011)	1116	North American Vertical Datum 1988	5103
LD36211356.las	NAD83 (National Spatial Reference System 2011)	1116	North American Vertical Datum 1988	5103
LD36211359.las	NAD83 (National Spatial Reference System 2011)	1116	North American Vertical Datum 1988	5103
LD36211362.las	NAD83 (National Spatial Reference System 2011)	1116	North American Vertical Datum 1988	5103
LD36211365.las	NAD83 (National Spatial Reference System 2011)	1116	North American Vertical Datum 1988	5103
LD36211368.las	NAD83 (National Spatial Reference System 2011)	1116	North American Vertical Datum 1988	5103
LD36211371.las	NAD83 (National Spatial Reference System 2011)	1116	North American Vertical Datum 1988	5103
LD36211374.las	NAD83 (National Spatial Reference System 2011)	1116	North American Vertical Datum 1988	5103
LD36211377.las	NAD83 (National Spatial Reference System 2011)	1116	North American Vertical Datum 1988	5103
LD36211380.las	NAD83 (National Spatial Reference System 2011)	1116	North American Vertical Datum 1988	5103

# DPH-4 Report on Datums (Tiled Data) - continued

File	Horizontal Datum	EPSG Code	Vertical Datum	EPSG Code
LD36211383.las	NAD83 (National Spatial Reference System 2011)	1116	North American Vertical Datum 1988	5103
LD36211386.las	NAD83 (National Spatial Reference System 2011)	1116	North American Vertical Datum 1988	5103
LD36211389.las	NAD83 (National Spatial Reference System 2011)	1116	North American Vertical Datum 1988	5103
LD36211392.las	NAD83 (National Spatial Reference System 2011)	1116	North American Vertical Datum 1988	5103
LD36211395.las	NAD83 (National Spatial Reference System 2011)	1116	North American Vertical Datum 1988	5103
LD36211398.las	NAD83 (National Spatial Reference System 2011)	1116	North American Vertical Datum 1988	5103
LD36211401.las	NAD83 (National Spatial Reference System 2011)	1116	North American Vertical Datum 1988	5103
LD36211404.las	NAD83 (National Spatial Reference System 2011)	1116	North American Vertical Datum 1988	5103
LD36211407.las	NAD83 (National Spatial Reference System 2011)	1116	North American Vertical Datum 1988	5103
LD36211410.las	NAD83 (National Spatial Reference System 2011)	1116	North American Vertical Datum 1988	5103
LD36211413.las	NAD83 (National Spatial Reference System 2011)	1116	North American Vertical Datum 1988	5103
LD36211416.las	NAD83 (National Spatial Reference System 2011)	1116	North American Vertical Datum 1988	5103
LD36211419.las	NAD83 (National Spatial Reference System 2011)	1116	North American Vertical Datum 1988	5103
LD36211422.las	NAD83 (National Spatial Reference System 2011)	1116	North American Vertical Datum 1988	5103
LD36211425.las	NAD83 (National Spatial Reference System 2011)	1116	North American Vertical Datum 1988	5103
LD36211428.las	NAD83 (National Spatial Reference System 2011)	1116	North American Vertical Datum 1988	5103
LD36211431.las	NAD83 (National Spatial Reference System 2011)	1116	North American Vertical Datum 1988	5103
LD36211434.las	NAD83 (National Spatial Reference System 2011)	1116	North American Vertical Datum 1988	5103
LD36211437.las	NAD83 (National Spatial Reference System 2011)	1116	North American Vertical Datum 1988	5103
LD36211440.las	NAD83 (National Spatial Reference System 2011)	1116	North American Vertical Datum 1988	5103
LD36211443.las	NAD83 (National Spatial Reference System 2011)	1116	North American Vertical Datum 1988	5103
LD36241257.las	NAD83 (National Spatial Reference System 2011)	1116	North American Vertical Datum 1988	5103
LD36241260.las	NAD83 (National Spatial Reference System 2011)	1116	North American Vertical Datum 1988	5103
LD36241263.las	NAD83 (National Spatial Reference System 2011)	1116	North American Vertical Datum 1988	5103
LD36241266.las	NAD83 (National Spatial Reference System 2011)	1116	North American Vertical Datum 1988	5103
LD36241269.las	NAD83 (National Spatial Reference System 2011)	1116	North American Vertical Datum 1988	5103
LD36241272.las	NAD83 (National Spatial Reference System 2011)	1116	North American Vertical Datum 1988	5103
LD36241275.las	NAD83 (National Spatial Reference System 2011)	1116	North American Vertical Datum 1988	5103
LD36241278.las	NAD83 (National Spatial Reference System 2011)	1116	North American Vertical Datum 1988	5103
LD36241281.las	NAD83 (National Spatial Reference System 2011)	1116	North American Vertical Datum 1988	5103
LD36241284.las	NAD83 (National Spatial Reference System 2011)	1116	North American Vertical Datum 1988	5103
LD36241287.las	NAD83 (National Spatial Reference System 2011)	1116	North American Vertical Datum 1988	5103
LD36241290.las	NAD83 (National Spatial Reference System 2011)	1116	North American Vertical Datum 1988	5103
LD36241293.las	NAD83 (National Spatial Reference System 2011)	1116	North American Vertical Datum 1988	5103



# DPH-4 Report on Datums (Tiled Data) - continued

File	Horizontal Datum	EPSG Code	Vertical Datum	EPSG Code
LD36241296.las	NAD83 (National Spatial Reference System 2011)	1116	North American Vertical Datum 1988	5103
LD36241299.las	NAD83 (National Spatial Reference System 2011)	1116	North American Vertical Datum 1988	5103
LD36241302.las	NAD83 (National Spatial Reference System 2011)	1116	North American Vertical Datum 1988	5103
LD36241305.las	NAD83 (National Spatial Reference System 2011)	1116	North American Vertical Datum 1988	5103
LD36241308.las	NAD83 (National Spatial Reference System 2011)	1116	North American Vertical Datum 1988	5103
LD36241311.las	NAD83 (National Spatial Reference System 2011)	1116	North American Vertical Datum 1988	5103
LD36241314.las	NAD83 (National Spatial Reference System 2011)	1116	North American Vertical Datum 1988	5103
LD36241317.las	NAD83 (National Spatial Reference System 2011)	1116	North American Vertical Datum 1988	5103
LD36241320.las	NAD83 (National Spatial Reference System 2011)	1116	North American Vertical Datum 1988	5103
LD36241323.las	NAD83 (National Spatial Reference System 2011)	1116	North American Vertical Datum 1988	5103
LD36241326.las	NAD83 (National Spatial Reference System 2011)	1116	North American Vertical Datum 1988	5103
LD36241329.las	NAD83 (National Spatial Reference System 2011)	1116	North American Vertical Datum 1988	5103
LD36241332.las	NAD83 (National Spatial Reference System 2011)	1116	North American Vertical Datum 1988	5103
LD36241335.las	NAD83 (National Spatial Reference System 2011)	1116	North American Vertical Datum 1988	5103
LD36241338.las	NAD83 (National Spatial Reference System 2011)	1116	North American Vertical Datum 1988	5103
LD36241341.las	NAD83 (National Spatial Reference System 2011)	1116	North American Vertical Datum 1988	5103
LD36241344.las	NAD83 (National Spatial Reference System 2011)	1116	North American Vertical Datum 1988	5103
LD36241347.las	NAD83 (National Spatial Reference System 2011)	1116	North American Vertical Datum 1988	5103
LD36241350.las	NAD83 (National Spatial Reference System 2011)	1116	North American Vertical Datum 1988	5103
LD36241353.las	NAD83 (National Spatial Reference System 2011)	1116	North American Vertical Datum 1988	5103
LD36241356.las	NAD83 (National Spatial Reference System 2011)	1116	North American Vertical Datum 1988	5103
LD36241359.las	NAD83 (National Spatial Reference System 2011)	1116	North American Vertical Datum 1988	5103
LD36241362.las	NAD83 (National Spatial Reference System 2011)	1116	North American Vertical Datum 1988	5103
LD36241365.las	NAD83 (National Spatial Reference System 2011)	1116	North American Vertical Datum 1988	5103
LD36241368.las	NAD83 (National Spatial Reference System 2011)	1116	North American Vertical Datum 1988	5103
LD36241371.las	NAD83 (National Spatial Reference System 2011)	1116	North American Vertical Datum 1988	5103
LD36241374.las	NAD83 (National Spatial Reference System 2011)	1116	North American Vertical Datum 1988	5103
LD36241377.las	NAD83 (National Spatial Reference System 2011)	1116	North American Vertical Datum 1988	5103
LD36241380.las	NAD83 (National Spatial Reference System 2011)	1116	North American Vertical Datum 1988	5103
LD36241383.las	NAD83 (National Spatial Reference System 2011)	1116	North American Vertical Datum 1988	5103
LD36241386.las	NAD83 (National Spatial Reference System 2011)	1116	North American Vertical Datum 1988	5103
LD36241389.las	NAD83 (National Spatial Reference System 2011)	1116	North American Vertical Datum 1988	5103
LD36241392.las	NAD83 (National Spatial Reference System 2011)	1116	North American Vertical Datum 1988	5103
LD36241395.las	NAD83 (National Spatial Reference System 2011)	1116	North American Vertical Datum 1988	5103

# DPH-4 Report on Datums (Tiled Data) - continued

File	Horizontal Datum	EPSG Code	Vertical Datum	EPSG Code
LD36241398.las	NAD83 (National Spatial Reference System 2011)	1116	North American Vertical Datum 1988	5103
LD36241401.las	NAD83 (National Spatial Reference System 2011)	1116	North American Vertical Datum 1988	5103
LD36241404.las	NAD83 (National Spatial Reference System 2011)	1116	North American Vertical Datum 1988	5103
LD36241407.las	NAD83 (National Spatial Reference System 2011)	1116	North American Vertical Datum 1988	5103
LD36241410.las	NAD83 (National Spatial Reference System 2011)	1116	North American Vertical Datum 1988	5103
LD36241413.las	NAD83 (National Spatial Reference System 2011)	1116	North American Vertical Datum 1988	5103
LD36241416.las	NAD83 (National Spatial Reference System 2011)	1116	North American Vertical Datum 1988	5103
LD36241419.las	NAD83 (National Spatial Reference System 2011)	1116	North American Vertical Datum 1988	5103
LD36241422.las	NAD83 (National Spatial Reference System 2011)	1116	North American Vertical Datum 1988	5103
LD36241425.las	NAD83 (National Spatial Reference System 2011)	1116	North American Vertical Datum 1988	5103
LD36241428.las	NAD83 (National Spatial Reference System 2011)	1116	North American Vertical Datum 1988	5103
LD36241431.las	NAD83 (National Spatial Reference System 2011)	1116	North American Vertical Datum 1988	5103
LD36241434.las	NAD83 (National Spatial Reference System 2011)	1116	North American Vertical Datum 1988	5103
LD36241437.las	NAD83 (National Spatial Reference System 2011)	1116	North American Vertical Datum 1988	5103
LD36241440.las	NAD83 (National Spatial Reference System 2011)	1116	North American Vertical Datum 1988	5103
LD36241443.las	NAD83 (National Spatial Reference System 2011)	1116	North American Vertical Datum 1988	5103
LD36271257.las	NAD83 (National Spatial Reference System 2011)	1116	North American Vertical Datum 1988	5103
LD36271260.las	NAD83 (National Spatial Reference System 2011)	1116	North American Vertical Datum 1988	5103
LD36271263.las	NAD83 (National Spatial Reference System 2011)	1116	North American Vertical Datum 1988	5103
LD36271266.las	NAD83 (National Spatial Reference System 2011)	1116	North American Vertical Datum 1988	5103
LD36271269.las	NAD83 (National Spatial Reference System 2011)	1116	North American Vertical Datum 1988	5103
LD36271272.las	NAD83 (National Spatial Reference System 2011)	1116	North American Vertical Datum 1988	5103
LD36271275.las	NAD83 (National Spatial Reference System 2011)	1116	North American Vertical Datum 1988	5103
LD36271278.las	NAD83 (National Spatial Reference System 2011)	1116	North American Vertical Datum 1988	5103
LD36271281.las	NAD83 (National Spatial Reference System 2011)	1116	North American Vertical Datum 1988	5103
LD36271284.las	NAD83 (National Spatial Reference System 2011)	1116	North American Vertical Datum 1988	5103
LD36271287.las	NAD83 (National Spatial Reference System 2011)	1116	North American Vertical Datum 1988	5103
LD36271290.las	NAD83 (National Spatial Reference System 2011)	1116	North American Vertical Datum 1988	5103
LD36271293.las	NAD83 (National Spatial Reference System 2011)	1116	North American Vertical Datum 1988	5103
LD36271296.las	NAD83 (National Spatial Reference System 2011)	1116	North American Vertical Datum 1988	5103
LD36271299.las	NAD83 (National Spatial Reference System 2011)	1116	North American Vertical Datum 1988	5103
LD36271302.las	NAD83 (National Spatial Reference System 2011)	1116	North American Vertical Datum 1988	5103
LD36271305.las	NAD83 (National Spatial Reference System 2011)	1116	North American Vertical Datum 1988	5103
LD36271308.las	NAD83 (National Spatial Reference System 2011)	1116	North American Vertical Datum 1988	5103

# DPH-4 Report on Datums (Tiled Data) - continued

File	Horizontal Datum	EPSG Code	Vertical Datum	EPSG Code
LD36271311.las	NAD83 (National Spatial Reference System 2011)	1116	North American Vertical Datum 1988	5103
LD36271314.las	NAD83 (National Spatial Reference System 2011)	1116	North American Vertical Datum 1988	5103
LD36271317.las	NAD83 (National Spatial Reference System 2011)	1116	North American Vertical Datum 1988	5103
LD36271320.las	NAD83 (National Spatial Reference System 2011)	1116	North American Vertical Datum 1988	5103
LD36271323.las	NAD83 (National Spatial Reference System 2011)	1116	North American Vertical Datum 1988	5103
LD36271326.las	NAD83 (National Spatial Reference System 2011)	1116	North American Vertical Datum 1988	5103
LD36271329.las	NAD83 (National Spatial Reference System 2011)	1116	North American Vertical Datum 1988	5103
LD36271332.las	NAD83 (National Spatial Reference System 2011)	1116	North American Vertical Datum 1988	5103
LD36271335.las	NAD83 (National Spatial Reference System 2011)	1116	North American Vertical Datum 1988	5103
LD36271338.las	NAD83 (National Spatial Reference System 2011)	1116	North American Vertical Datum 1988	5103
LD36271341.las	NAD83 (National Spatial Reference System 2011)	1116	North American Vertical Datum 1988	5103
LD36271344.las	NAD83 (National Spatial Reference System 2011)	1116	North American Vertical Datum 1988	5103
LD36271347.las	NAD83 (National Spatial Reference System 2011)	1116	North American Vertical Datum 1988	5103
LD36271350.las	NAD83 (National Spatial Reference System 2011)	1116	North American Vertical Datum 1988	5103
LD36271353.las	NAD83 (National Spatial Reference System 2011)	1116	North American Vertical Datum 1988	5103
LD36271356.las	NAD83 (National Spatial Reference System 2011)	1116	North American Vertical Datum 1988	5103
LD36271359.las	NAD83 (National Spatial Reference System 2011)	1116	North American Vertical Datum 1988	5103
LD36271362.las	NAD83 (National Spatial Reference System 2011)	1116	North American Vertical Datum 1988	5103
LD36271365.las	NAD83 (National Spatial Reference System 2011)	1116	North American Vertical Datum 1988	5103
LD36271368.las	NAD83 (National Spatial Reference System 2011)	1116	North American Vertical Datum 1988	5103
LD36271371.las	NAD83 (National Spatial Reference System 2011)	1116	North American Vertical Datum 1988	5103
LD36271374.las	NAD83 (National Spatial Reference System 2011)	1116	North American Vertical Datum 1988	5103
LD36271377.las	NAD83 (National Spatial Reference System 2011)	1116	North American Vertical Datum 1988	5103
LD36271380.las	NAD83 (National Spatial Reference System 2011)	1116	North American Vertical Datum 1988	5103
LD36271383.las	NAD83 (National Spatial Reference System 2011)	1116	North American Vertical Datum 1988	5103
LD36271386.las	NAD83 (National Spatial Reference System 2011)	1116	North American Vertical Datum 1988	5103
LD36271389.las	NAD83 (National Spatial Reference System 2011)	1116	North American Vertical Datum 1988	5103
LD36271392.las	NAD83 (National Spatial Reference System 2011)	1116	North American Vertical Datum 1988	5103
LD36271395.las	NAD83 (National Spatial Reference System 2011)	1116	North American Vertical Datum 1988	5103
LD36271398.las	NAD83 (National Spatial Reference System 2011)	1116	North American Vertical Datum 1988	5103
LD36271401.las	NAD83 (National Spatial Reference System 2011)	1116	North American Vertical Datum 1988	5103
LD36271404.las	NAD83 (National Spatial Reference System 2011)	1116	North American Vertical Datum 1988	5103
LD36271407.las	NAD83 (National Spatial Reference System 2011)	1116	North American Vertical Datum 1988	5103
LD36271410.las	NAD83 (National Spatial Reference System 2011)	1116	North American Vertical Datum 1988	5103

## *DPH-4 Report on Datums (Tiled Data) - continued*

File	Horizontal Datum	EPSG Code	Vertical Datum	EPSG Code
LD36271413.las	NAD83 (National Spatial Reference System 2011)	1116	North American Vertical Datum 1988	5103
LD36271416.las	NAD83 (National Spatial Reference System 2011)	1116	North American Vertical Datum 1988	5103
LD36271419.las	NAD83 (National Spatial Reference System 2011)	1116	North American Vertical Datum 1988	5103
LD36271422.las	NAD83 (National Spatial Reference System 2011)	1116	North American Vertical Datum 1988	5103
LD36271425.las	NAD83 (National Spatial Reference System 2011)	1116	North American Vertical Datum 1988	5103
LD36271428.las	NAD83 (National Spatial Reference System 2011)	1116	North American Vertical Datum 1988	5103
LD36271431.las	NAD83 (National Spatial Reference System 2011)	1116	North American Vertical Datum 1988	5103
LD36271434.las	NAD83 (National Spatial Reference System 2011)	1116	North American Vertical Datum 1988	5103
LD36271437.las	NAD83 (National Spatial Reference System 2011)	1116	North American Vertical Datum 1988	5103
LD36271440.las	NAD83 (National Spatial Reference System 2011)	1116	North American Vertical Datum 1988	5103
LD36271443.las	NAD83 (National Spatial Reference System 2011)	1116	North American Vertical Datum 1988	5103
LD36301257.las	NAD83 (National Spatial Reference System 2011)	1116	North American Vertical Datum 1988	5103
LD36301260.las	NAD83 (National Spatial Reference System 2011)	1116	North American Vertical Datum 1988	5103
LD36301263.las	NAD83 (National Spatial Reference System 2011)	1116	North American Vertical Datum 1988	5103
LD36301266.las	NAD83 (National Spatial Reference System 2011)	1116	North American Vertical Datum 1988	5103
LD36301269.las	NAD83 (National Spatial Reference System 2011)	1116	North American Vertical Datum 1988	5103
LD36301272.las	NAD83 (National Spatial Reference System 2011)	1116	North American Vertical Datum 1988	5103
LD36301275.las	NAD83 (National Spatial Reference System 2011)	1116	North American Vertical Datum 1988	5103
LD36301278.las	NAD83 (National Spatial Reference System 2011)	1116	North American Vertical Datum 1988	5103
LD36301281.las	NAD83 (National Spatial Reference System 2011)	1116	North American Vertical Datum 1988	5103
LD36301284.las	NAD83 (National Spatial Reference System 2011)	1116	North American Vertical Datum 1988	5103
LD36301287.las	NAD83 (National Spatial Reference System 2011)	1116	North American Vertical Datum 1988	5103
LD36301290.las	NAD83 (National Spatial Reference System 2011)	1116	North American Vertical Datum 1988	5103
LD36301293.las	NAD83 (National Spatial Reference System 2011)	1116	North American Vertical Datum 1988	5103
LD36301296.las	NAD83 (National Spatial Reference System 2011)	1116	North American Vertical Datum 1988	5103
LD36301299.las	NAD83 (National Spatial Reference System 2011)	1116	North American Vertical Datum 1988	5103
LD36301302.las	NAD83 (National Spatial Reference System 2011)	1116	North American Vertical Datum 1988	5103
LD36301305.las	NAD83 (National Spatial Reference System 2011)	1116	North American Vertical Datum 1988	5103
LD36301308.las	NAD83 (National Spatial Reference System 2011)	1116	North American Vertical Datum 1988	5103
LD36301311.las	NAD83 (National Spatial Reference System 2011)	1116	North American Vertical Datum 1988	5103
LD36301314.las	NAD83 (National Spatial Reference System 2011)	1116	North American Vertical Datum 1988	5103
LD36301317.las	NAD83 (National Spatial Reference System 2011)	1116	North American Vertical Datum 1988	5103
LD36301320.las	NAD83 (National Spatial Reference System 2011)	1116	North American Vertical Datum 1988	5103
LD36301323.las	NAD83 (National Spatial Reference System 2011)	1116	North American Vertical Datum 1988	5103

# DPH-4 Report on Datums (Tiled Data) - continued

File	Horizontal Datum	EPSG Code	Vertical Datum	EPSG Code
LD36301326.las	NAD83 (National Spatial Reference System 2011)	1116	North American Vertical Datum 1988	5103
LD36301329.las	NAD83 (National Spatial Reference System 2011)	1116	North American Vertical Datum 1988	5103
LD36301332.las	NAD83 (National Spatial Reference System 2011)	1116	North American Vertical Datum 1988	5103
LD36301335.las	NAD83 (National Spatial Reference System 2011)	1116	North American Vertical Datum 1988	5103
LD36301338.las	NAD83 (National Spatial Reference System 2011)	1116	North American Vertical Datum 1988	5103
LD36301341.las	NAD83 (National Spatial Reference System 2011)	1116	North American Vertical Datum 1988	5103
LD36301344.las	NAD83 (National Spatial Reference System 2011)	1116	North American Vertical Datum 1988	5103
LD36301347.las	NAD83 (National Spatial Reference System 2011)	1116	North American Vertical Datum 1988	5103
LD36301350.las	NAD83 (National Spatial Reference System 2011)	1116	North American Vertical Datum 1988	5103
LD36301353.las	NAD83 (National Spatial Reference System 2011)	1116	North American Vertical Datum 1988	5103
LD36301356.las	NAD83 (National Spatial Reference System 2011)	1116	North American Vertical Datum 1988	5103
LD36301359.las	NAD83 (National Spatial Reference System 2011)	1116	North American Vertical Datum 1988	5103
LD36301362.las	NAD83 (National Spatial Reference System 2011)	1116	North American Vertical Datum 1988	5103
LD36301365.las	NAD83 (National Spatial Reference System 2011)	1116	North American Vertical Datum 1988	5103
LD36301368.las	NAD83 (National Spatial Reference System 2011)	1116	North American Vertical Datum 1988	5103
LD36301371.las	NAD83 (National Spatial Reference System 2011)	1116	North American Vertical Datum 1988	5103
LD36301374.las	NAD83 (National Spatial Reference System 2011)	1116	North American Vertical Datum 1988	5103
LD36301377.las	NAD83 (National Spatial Reference System 2011)	1116	North American Vertical Datum 1988	5103
LD36301380.las	NAD83 (National Spatial Reference System 2011)	1116	North American Vertical Datum 1988	5103
LD36301383.las	NAD83 (National Spatial Reference System 2011)	1116	North American Vertical Datum 1988	5103
LD36301386.las	NAD83 (National Spatial Reference System 2011)	1116	North American Vertical Datum 1988	5103
LD36301389.las	NAD83 (National Spatial Reference System 2011)	1116	North American Vertical Datum 1988	5103
LD36301392.las	NAD83 (National Spatial Reference System 2011)	1116	North American Vertical Datum 1988	5103
LD36301395.las	NAD83 (National Spatial Reference System 2011)	1116	North American Vertical Datum 1988	5103
LD36301398.las	NAD83 (National Spatial Reference System 2011)	1116	North American Vertical Datum 1988	5103
LD36301401.las	NAD83 (National Spatial Reference System 2011)	1116	North American Vertical Datum 1988	5103
LD36301404.las	NAD83 (National Spatial Reference System 2011)	1116	North American Vertical Datum 1988	5103
LD36301407.las	NAD83 (National Spatial Reference System 2011)	1116	North American Vertical Datum 1988	5103
LD36301410.las	NAD83 (National Spatial Reference System 2011)	1116	North American Vertical Datum 1988	5103
LD36301413.las	NAD83 (National Spatial Reference System 2011)	1116	North American Vertical Datum 1988	5103
LD36301416.las	NAD83 (National Spatial Reference System 2011)	1116	North American Vertical Datum 1988	5103
LD36301419.las	NAD83 (National Spatial Reference System 2011)	1116	North American Vertical Datum 1988	5103
LD36301422.las	NAD83 (National Spatial Reference System 2011)	1116	North American Vertical Datum 1988	5103
LD36301425.las	NAD83 (National Spatial Reference System 2011)	1116	North American Vertical Datum 1988	5103

# DPH-4 Report on Datums (Tiled Data) - continued

File	Horizontal Datum	EPSG Code	Vertical Datum	EPSG Code
LD36301428.las	NAD83 (National Spatial Reference System 2011)	1116	North American Vertical Datum 1988	5103
LD36301431.las	NAD83 (National Spatial Reference System 2011)	1116	North American Vertical Datum 1988	5103
LD36301434.las	NAD83 (National Spatial Reference System 2011)	1116	North American Vertical Datum 1988	5103
LD36301437.las	NAD83 (National Spatial Reference System 2011)	1116	North American Vertical Datum 1988	5103
LD36301440.las	NAD83 (National Spatial Reference System 2011)	1116	North American Vertical Datum 1988	5103
LD36301443.las	NAD83 (National Spatial Reference System 2011)	1116	North American Vertical Datum 1988	5103
LD36331257.las	NAD83 (National Spatial Reference System 2011)	1116	North American Vertical Datum 1988	5103
LD36331260.las	NAD83 (National Spatial Reference System 2011)	1116	North American Vertical Datum 1988	5103
LD36331263.las	NAD83 (National Spatial Reference System 2011)	1116	North American Vertical Datum 1988	5103
LD36331266.las	NAD83 (National Spatial Reference System 2011)	1116	North American Vertical Datum 1988	5103
LD36331269.las	NAD83 (National Spatial Reference System 2011)	1116	North American Vertical Datum 1988	5103
LD36331272.las	NAD83 (National Spatial Reference System 2011)	1116	North American Vertical Datum 1988	5103
LD36331275.las	NAD83 (National Spatial Reference System 2011)	1116	North American Vertical Datum 1988	5103
LD36331278.las	NAD83 (National Spatial Reference System 2011)	1116	North American Vertical Datum 1988	5103
LD36331281.las	NAD83 (National Spatial Reference System 2011)	1116	North American Vertical Datum 1988	5103
LD36331284.las	NAD83 (National Spatial Reference System 2011)	1116	North American Vertical Datum 1988	5103
LD36331287.las	NAD83 (National Spatial Reference System 2011)	1116	North American Vertical Datum 1988	5103
LD36331290.las	NAD83 (National Spatial Reference System 2011)	1116	North American Vertical Datum 1988	5103
LD36331293.las	NAD83 (National Spatial Reference System 2011)	1116	North American Vertical Datum 1988	5103
LD36331296.las	NAD83 (National Spatial Reference System 2011)	1116	North American Vertical Datum 1988	5103
LD36331299.las	NAD83 (National Spatial Reference System 2011)	1116	North American Vertical Datum 1988	5103
LD36331302.las	NAD83 (National Spatial Reference System 2011)	1116	North American Vertical Datum 1988	5103
LD36331305.las	NAD83 (National Spatial Reference System 2011)	1116	North American Vertical Datum 1988	5103
LD36331308.las	NAD83 (National Spatial Reference System 2011)	1116	North American Vertical Datum 1988	5103
LD36331311.las	NAD83 (National Spatial Reference System 2011)	1116	North American Vertical Datum 1988	5103
LD36331314.las	NAD83 (National Spatial Reference System 2011)	1116	North American Vertical Datum 1988	5103
LD36331317.las	NAD83 (National Spatial Reference System 2011)	1116	North American Vertical Datum 1988	5103
LD36331320.las	NAD83 (National Spatial Reference System 2011)	1116	North American Vertical Datum 1988	5103
LD36331323.las	NAD83 (National Spatial Reference System 2011)	1116	North American Vertical Datum 1988	5103
LD36331326.las	NAD83 (National Spatial Reference System 2011)	1116	North American Vertical Datum 1988	5103
LD36331329.las	NAD83 (National Spatial Reference System 2011)	1116	North American Vertical Datum 1988	5103
LD36331332.las	NAD83 (National Spatial Reference System 2011)	1116	North American Vertical Datum 1988	5103
LD36331335.las	NAD83 (National Spatial Reference System 2011)	1116	North American Vertical Datum 1988	5103
LD36331338.las	NAD83 (National Spatial Reference System 2011)	1116	North American Vertical Datum 1988	5103

# DPH-4 Report on Datums (Tiled Data) - continued

File	Horizontal Datum	EPSG Code	Vertical Datum	EPSG Code
LD36331341.las	NAD83 (National Spatial Reference System 2011)	1116	North American Vertical Datum 1988	5103
LD36331344.las	NAD83 (National Spatial Reference System 2011)	1116	North American Vertical Datum 1988	5103
LD36331347.las	NAD83 (National Spatial Reference System 2011)	1116	North American Vertical Datum 1988	5103
LD36331350.las	NAD83 (National Spatial Reference System 2011)	1116	North American Vertical Datum 1988	5103
LD36331353.las	NAD83 (National Spatial Reference System 2011)	1116	North American Vertical Datum 1988	5103
LD36331356.las	NAD83 (National Spatial Reference System 2011)	1116	North American Vertical Datum 1988	5103
LD36331359.las	NAD83 (National Spatial Reference System 2011)	1116	North American Vertical Datum 1988	5103
LD36331362.las	NAD83 (National Spatial Reference System 2011)	1116	North American Vertical Datum 1988	5103
LD36331365.las	NAD83 (National Spatial Reference System 2011)	1116	North American Vertical Datum 1988	5103
LD36331368.las	NAD83 (National Spatial Reference System 2011)	1116	North American Vertical Datum 1988	5103
LD36331371.las	NAD83 (National Spatial Reference System 2011)	1116	North American Vertical Datum 1988	5103
LD36331374.las	NAD83 (National Spatial Reference System 2011)	1116	North American Vertical Datum 1988	5103
LD36331377.las	NAD83 (National Spatial Reference System 2011)	1116	North American Vertical Datum 1988	5103
LD36331380.las	NAD83 (National Spatial Reference System 2011)	1116	North American Vertical Datum 1988	5103
LD36331383.las	NAD83 (National Spatial Reference System 2011)	1116	North American Vertical Datum 1988	5103
LD36331386.las	NAD83 (National Spatial Reference System 2011)	1116	North American Vertical Datum 1988	5103
LD36331389.las	NAD83 (National Spatial Reference System 2011)	1116	North American Vertical Datum 1988	5103
LD36331392.las	NAD83 (National Spatial Reference System 2011)	1116	North American Vertical Datum 1988	5103
LD36331395.las	NAD83 (National Spatial Reference System 2011)	1116	North American Vertical Datum 1988	5103
LD36331398.las	NAD83 (National Spatial Reference System 2011)	1116	North American Vertical Datum 1988	5103
LD36331401.las	NAD83 (National Spatial Reference System 2011)	1116	North American Vertical Datum 1988	5103
LD36331404.las	NAD83 (National Spatial Reference System 2011)	1116	North American Vertical Datum 1988	5103
LD36331407.las	NAD83 (National Spatial Reference System 2011)	1116	North American Vertical Datum 1988	5103
LD36331410.las	NAD83 (National Spatial Reference System 2011)	1116	North American Vertical Datum 1988	5103
LD36331413.las	NAD83 (National Spatial Reference System 2011)	1116	North American Vertical Datum 1988	5103
LD36331416.las	NAD83 (National Spatial Reference System 2011)	1116	North American Vertical Datum 1988	5103
LD36331419.las	NAD83 (National Spatial Reference System 2011)	1116	North American Vertical Datum 1988	5103
LD36331422.las	NAD83 (National Spatial Reference System 2011)	1116	North American Vertical Datum 1988	5103
LD36331425.las	NAD83 (National Spatial Reference System 2011)	1116	North American Vertical Datum 1988	5103
LD36331428.las	NAD83 (National Spatial Reference System 2011)	1116	North American Vertical Datum 1988	5103
LD36331431.las	NAD83 (National Spatial Reference System 2011)	1116	North American Vertical Datum 1988	5103
LD36331434.las	NAD83 (National Spatial Reference System 2011)	1116	North American Vertical Datum 1988	5103
LD36331437.las	NAD83 (National Spatial Reference System 2011)	1116	North American Vertical Datum 1988	5103
LD36331440.las	NAD83 (National Spatial Reference System 2011)	1116	North American Vertical Datum 1988	5103

# DPH-4 Report on Datums (Tiled Data) - continued

File	Horizontal Datum	EPSG Code	Vertical Datum	EPSG Code
LD36331443.las	NAD83 (National Spatial Reference System 2011)	1116	North American Vertical Datum 1988	5103
LD36361257.las	NAD83 (National Spatial Reference System 2011)	1116	North American Vertical Datum 1988	5103
LD36361260.las	NAD83 (National Spatial Reference System 2011)	1116	North American Vertical Datum 1988	5103
LD36361263.las	NAD83 (National Spatial Reference System 2011)	1116	North American Vertical Datum 1988	5103
LD36361266.las	NAD83 (National Spatial Reference System 2011)	1116	North American Vertical Datum 1988	5103
LD36361269.las	NAD83 (National Spatial Reference System 2011)	1116	North American Vertical Datum 1988	5103
LD36361272.las	NAD83 (National Spatial Reference System 2011)	1116	North American Vertical Datum 1988	5103
LD36361275.las	NAD83 (National Spatial Reference System 2011)	1116	North American Vertical Datum 1988	5103
LD36361278.las	NAD83 (National Spatial Reference System 2011)	1116	North American Vertical Datum 1988	5103
LD36361281.las	NAD83 (National Spatial Reference System 2011)	1116	North American Vertical Datum 1988	5103
LD36361284.las	NAD83 (National Spatial Reference System 2011)	1116	North American Vertical Datum 1988	5103
LD36361287.las	NAD83 (National Spatial Reference System 2011)	1116	North American Vertical Datum 1988	5103
LD36361290.las	NAD83 (National Spatial Reference System 2011)	1116	North American Vertical Datum 1988	5103
LD36361293.las	NAD83 (National Spatial Reference System 2011)	1116	North American Vertical Datum 1988	5103
LD36361296.las	NAD83 (National Spatial Reference System 2011)	1116	North American Vertical Datum 1988	5103
LD36361299.las	NAD83 (National Spatial Reference System 2011)	1116	North American Vertical Datum 1988	5103
LD36361302.las	NAD83 (National Spatial Reference System 2011)	1116	North American Vertical Datum 1988	5103
LD36361305.las	NAD83 (National Spatial Reference System 2011)	1116	North American Vertical Datum 1988	5103
LD36361308.las	NAD83 (National Spatial Reference System 2011)	1116	North American Vertical Datum 1988	5103
LD36361311.las	NAD83 (National Spatial Reference System 2011)	1116	North American Vertical Datum 1988	5103
LD36361314.las	NAD83 (National Spatial Reference System 2011)	1116	North American Vertical Datum 1988	5103
LD36361317.las	NAD83 (National Spatial Reference System 2011)	1116	North American Vertical Datum 1988	5103
LD36361320.las	NAD83 (National Spatial Reference System 2011)	1116	North American Vertical Datum 1988	5103
LD36361323.las	NAD83 (National Spatial Reference System 2011)	1116	North American Vertical Datum 1988	5103
LD36361326.las	NAD83 (National Spatial Reference System 2011)	1116	North American Vertical Datum 1988	5103
LD36361329.las	NAD83 (National Spatial Reference System 2011)	1116	North American Vertical Datum 1988	5103
LD36361332.las	NAD83 (National Spatial Reference System 2011)	1116	North American Vertical Datum 1988	5103
LD36361335.las	NAD83 (National Spatial Reference System 2011)	1116	North American Vertical Datum 1988	5103
LD36361338.las	NAD83 (National Spatial Reference System 2011)	1116	North American Vertical Datum 1988	5103
LD36361341.las	NAD83 (National Spatial Reference System 2011)	1116	North American Vertical Datum 1988	5103
LD36361344.las	NAD83 (National Spatial Reference System 2011)	1116	North American Vertical Datum 1988	5103
LD36361347.las	NAD83 (National Spatial Reference System 2011)	1116	North American Vertical Datum 1988	5103
LD36361350.las	NAD83 (National Spatial Reference System 2011)	1116	North American Vertical Datum 1988	5103
LD36361353.las	NAD83 (National Spatial Reference System 2011)	1116	North American Vertical Datum 1988	5103



# DPH-4 Report on Datums (Tiled Data) - continued

File	Horizontal Datum	EPSG Code	Vertical Datum	EPSG Code
LD36361356.las	NAD83 (National Spatial Reference System 2011)	1116	North American Vertical Datum 1988	5103
LD36361359.las	NAD83 (National Spatial Reference System 2011)	1116	North American Vertical Datum 1988	5103
LD36361362.las	NAD83 (National Spatial Reference System 2011)	1116	North American Vertical Datum 1988	5103
LD36361365.las	NAD83 (National Spatial Reference System 2011)	1116	North American Vertical Datum 1988	5103
LD36361368.las	NAD83 (National Spatial Reference System 2011)	1116	North American Vertical Datum 1988	5103
LD36361371.las	NAD83 (National Spatial Reference System 2011)	1116	North American Vertical Datum 1988	5103
LD36361374.las	NAD83 (National Spatial Reference System 2011)	1116	North American Vertical Datum 1988	5103
LD36361377.las	NAD83 (National Spatial Reference System 2011)	1116	North American Vertical Datum 1988	5103
LD36361380.las	NAD83 (National Spatial Reference System 2011)	1116	North American Vertical Datum 1988	5103
LD36361383.las	NAD83 (National Spatial Reference System 2011)	1116	North American Vertical Datum 1988	5103
LD36361386.las	NAD83 (National Spatial Reference System 2011)	1116	North American Vertical Datum 1988	5103
LD36361389.las	NAD83 (National Spatial Reference System 2011)	1116	North American Vertical Datum 1988	5103
LD36361392.las	NAD83 (National Spatial Reference System 2011)	1116	North American Vertical Datum 1988	5103
LD36361395.las	NAD83 (National Spatial Reference System 2011)	1116	North American Vertical Datum 1988	5103
LD36361398.las	NAD83 (National Spatial Reference System 2011)	1116	North American Vertical Datum 1988	5103
LD36361401.las	NAD83 (National Spatial Reference System 2011)	1116	North American Vertical Datum 1988	5103
LD36361404.las	NAD83 (National Spatial Reference System 2011)	1116	North American Vertical Datum 1988	5103
LD36361407.las	NAD83 (National Spatial Reference System 2011)	1116	North American Vertical Datum 1988	5103
LD36361410.las	NAD83 (National Spatial Reference System 2011)	1116	North American Vertical Datum 1988	5103
LD36361413.las	NAD83 (National Spatial Reference System 2011)	1116	North American Vertical Datum 1988	5103
LD36361416.las	NAD83 (National Spatial Reference System 2011)	1116	North American Vertical Datum 1988	5103
LD36361419.las	NAD83 (National Spatial Reference System 2011)	1116	North American Vertical Datum 1988	5103
LD36361422.las	NAD83 (National Spatial Reference System 2011)	1116	North American Vertical Datum 1988	5103
LD36361425.las	NAD83 (National Spatial Reference System 2011)	1116	North American Vertical Datum 1988	5103
LD36361428.las	NAD83 (National Spatial Reference System 2011)	1116	North American Vertical Datum 1988	5103
LD36361431.las	NAD83 (National Spatial Reference System 2011)	1116	North American Vertical Datum 1988	5103
LD36361434.las	NAD83 (National Spatial Reference System 2011)	1116	North American Vertical Datum 1988	5103
LD36361437.las	NAD83 (National Spatial Reference System 2011)	1116	North American Vertical Datum 1988	5103
LD36361440.las	NAD83 (National Spatial Reference System 2011)	1116	North American Vertical Datum 1988	5103
LD36361443.las	NAD83 (National Spatial Reference System 2011)	1116	North American Vertical Datum 1988	5103
LD36391257.las	NAD83 (National Spatial Reference System 2011)	1116	North American Vertical Datum 1988	5103
LD36391260.las	NAD83 (National Spatial Reference System 2011)	1116	North American Vertical Datum 1988	5103
LD36391263.las	NAD83 (National Spatial Reference System 2011)	1116	North American Vertical Datum 1988	5103
LD36391266.las	NAD83 (National Spatial Reference System 2011)	1116	North American Vertical Datum 1988	5103

# DPH-4 Report on Datums (Tiled Data) - continued

File	Horizontal Datum	EPSG Code	Vertical Datum	EPSG Code
LD36391269.las	NAD83 (National Spatial Reference System 2011)	1116	North American Vertical Datum 1988	5103
LD36391272.las	NAD83 (National Spatial Reference System 2011)	1116	North American Vertical Datum 1988	5103
LD36391275.las	NAD83 (National Spatial Reference System 2011)	1116	North American Vertical Datum 1988	5103
LD36391278.las	NAD83 (National Spatial Reference System 2011)	1116	North American Vertical Datum 1988	5103
LD36391281.las	NAD83 (National Spatial Reference System 2011)	1116	North American Vertical Datum 1988	5103
LD36391284.las	NAD83 (National Spatial Reference System 2011)	1116	North American Vertical Datum 1988	5103
LD36391287.las	NAD83 (National Spatial Reference System 2011)	1116	North American Vertical Datum 1988	5103
LD36391290.las	NAD83 (National Spatial Reference System 2011)	1116	North American Vertical Datum 1988	5103
LD36391293.las	NAD83 (National Spatial Reference System 2011)	1116	North American Vertical Datum 1988	5103
LD36391296.las	NAD83 (National Spatial Reference System 2011)	1116	North American Vertical Datum 1988	5103
LD36391299.las	NAD83 (National Spatial Reference System 2011)	1116	North American Vertical Datum 1988	5103
LD36391302.las	NAD83 (National Spatial Reference System 2011)	1116	North American Vertical Datum 1988	5103
LD36391305.las	NAD83 (National Spatial Reference System 2011)	1116	North American Vertical Datum 1988	5103
LD36391308.las	NAD83 (National Spatial Reference System 2011)	1116	North American Vertical Datum 1988	5103
LD36391311.las	NAD83 (National Spatial Reference System 2011)	1116	North American Vertical Datum 1988	5103
LD36391314.las	NAD83 (National Spatial Reference System 2011)	1116	North American Vertical Datum 1988	5103
LD36391317.las	NAD83 (National Spatial Reference System 2011)	1116	North American Vertical Datum 1988	5103
LD36391320.las	NAD83 (National Spatial Reference System 2011)	1116	North American Vertical Datum 1988	5103
LD36391323.las	NAD83 (National Spatial Reference System 2011)	1116	North American Vertical Datum 1988	5103
LD36391326.las	NAD83 (National Spatial Reference System 2011)	1116	North American Vertical Datum 1988	5103
LD36391329.las	NAD83 (National Spatial Reference System 2011)	1116	North American Vertical Datum 1988	5103
LD36391332.las	NAD83 (National Spatial Reference System 2011)	1116	North American Vertical Datum 1988	5103
LD36391335.las	NAD83 (National Spatial Reference System 2011)	1116	North American Vertical Datum 1988	5103
LD36391338.las	NAD83 (National Spatial Reference System 2011)	1116	North American Vertical Datum 1988	5103
LD36391341.las	NAD83 (National Spatial Reference System 2011)	1116	North American Vertical Datum 1988	5103
LD36391344.las	NAD83 (National Spatial Reference System 2011)	1116	North American Vertical Datum 1988	5103
LD36391347.las	NAD83 (National Spatial Reference System 2011)	1116	North American Vertical Datum 1988	5103
LD36391350.las	NAD83 (National Spatial Reference System 2011)	1116	North American Vertical Datum 1988	5103
LD36391353.las	NAD83 (National Spatial Reference System 2011)	1116	North American Vertical Datum 1988	5103
LD36391356.las	NAD83 (National Spatial Reference System 2011)	1116	North American Vertical Datum 1988	5103
LD36391359.las	NAD83 (National Spatial Reference System 2011)	1116	North American Vertical Datum 1988	5103
LD36391362.las	NAD83 (National Spatial Reference System 2011)	1116	North American Vertical Datum 1988	5103
LD36391365.las	NAD83 (National Spatial Reference System 2011)	1116	North American Vertical Datum 1988	5103
LD36391368.las	NAD83 (National Spatial Reference System 2011)	1116	North American Vertical Datum 1988	5103

*DPH-4 Report on Datums (Tiled Data) - continued*

File	Horizontal Datum	EPSG Code	Vertical Datum	EPSG Code
LD36391371.las	NAD83 (National Spatial Reference System 2011)	1116	North American Vertical Datum 1988	5103
LD36391374.las	NAD83 (National Spatial Reference System 2011)	1116	North American Vertical Datum 1988	5103
LD36391377.las	NAD83 (National Spatial Reference System 2011)	1116	North American Vertical Datum 1988	5103
LD36391380.las	NAD83 (National Spatial Reference System 2011)	1116	North American Vertical Datum 1988	5103
LD36391383.las	NAD83 (National Spatial Reference System 2011)	1116	North American Vertical Datum 1988	5103
LD36391386.las	NAD83 (National Spatial Reference System 2011)	1116	North American Vertical Datum 1988	5103
LD36391389.las	NAD83 (National Spatial Reference System 2011)	1116	North American Vertical Datum 1988	5103
LD36391392.las	NAD83 (National Spatial Reference System 2011)	1116	North American Vertical Datum 1988	5103
LD36391395.las	NAD83 (National Spatial Reference System 2011)	1116	North American Vertical Datum 1988	5103
LD36391398.las	NAD83 (National Spatial Reference System 2011)	1116	North American Vertical Datum 1988	5103
LD36391401.las	NAD83 (National Spatial Reference System 2011)	1116	North American Vertical Datum 1988	5103
LD36391404.las	NAD83 (National Spatial Reference System 2011)	1116	North American Vertical Datum 1988	5103
LD36391407.las	NAD83 (National Spatial Reference System 2011)	1116	North American Vertical Datum 1988	5103
LD36391410.las	NAD83 (National Spatial Reference System 2011)	1116	North American Vertical Datum 1988	5103
LD36391413.las	NAD83 (National Spatial Reference System 2011)	1116	North American Vertical Datum 1988	5103
LD36391416.las	NAD83 (National Spatial Reference System 2011)	1116	North American Vertical Datum 1988	5103
LD36391419.las	NAD83 (National Spatial Reference System 2011)	1116	North American Vertical Datum 1988	5103
LD36391422.las	NAD83 (National Spatial Reference System 2011)	1116	North American Vertical Datum 1988	5103
LD36391425.las	NAD83 (National Spatial Reference System 2011)	1116	North American Vertical Datum 1988	5103
LD36391428.las	NAD83 (National Spatial Reference System 2011)	1116	North American Vertical Datum 1988	5103
LD36391431.las	NAD83 (National Spatial Reference System 2011)	1116	North American Vertical Datum 1988	5103
LD36391434.las	NAD83 (National Spatial Reference System 2011)	1116	North American Vertical Datum 1988	5103
LD36391437.las	NAD83 (National Spatial Reference System 2011)	1116	North American Vertical Datum 1988	5103
LD36391440.las	NAD83 (National Spatial Reference System 2011)	1116	North American Vertical Datum 1988	5103
LD36391443.las	NAD83 (National Spatial Reference System 2011)	1116	North American Vertical Datum 1988	5103
LD36421257.las	NAD83 (National Spatial Reference System 2011)	1116	North American Vertical Datum 1988	5103
LD36421260.las	NAD83 (National Spatial Reference System 2011)	1116	North American Vertical Datum 1988	5103
LD36421263.las	NAD83 (National Spatial Reference System 2011)	1116	North American Vertical Datum 1988	5103
LD36421266.las	NAD83 (National Spatial Reference System 2011)	1116	North American Vertical Datum 1988	5103
LD36421269.las	NAD83 (National Spatial Reference System 2011)	1116	North American Vertical Datum 1988	5103
LD36421272.las	NAD83 (National Spatial Reference System 2011)	1116	North American Vertical Datum 1988	5103
LD36421275.las	NAD83 (National Spatial Reference System 2011)	1116	North American Vertical Datum 1988	5103
LD36421278.las	NAD83 (National Spatial Reference System 2011)	1116	North American Vertical Datum 1988	5103
LD36421281.las	NAD83 (National Spatial Reference System 2011)	1116	North American Vertical Datum 1988	5103

# DPH-4 Report on Datums (Tiled Data) - continued

File	Horizontal Datum	EPSG Code	Vertical Datum	EPSG Code
LD36421284.las	NAD83 (National Spatial Reference System 2011)	1116	North American Vertical Datum 1988	5103
LD36421287.las	NAD83 (National Spatial Reference System 2011)	1116	North American Vertical Datum 1988	5103
LD36421290.las	NAD83 (National Spatial Reference System 2011)	1116	North American Vertical Datum 1988	5103
LD36421293.las	NAD83 (National Spatial Reference System 2011)	1116	North American Vertical Datum 1988	5103
LD36421296.las	NAD83 (National Spatial Reference System 2011)	1116	North American Vertical Datum 1988	5103
LD36421299.las	NAD83 (National Spatial Reference System 2011)	1116	North American Vertical Datum 1988	5103
LD36421302.las	NAD83 (National Spatial Reference System 2011)	1116	North American Vertical Datum 1988	5103
LD36421305.las	NAD83 (National Spatial Reference System 2011)	1116	North American Vertical Datum 1988	5103
LD36421308.las	NAD83 (National Spatial Reference System 2011)	1116	North American Vertical Datum 1988	5103
LD36421311.las	NAD83 (National Spatial Reference System 2011)	1116	North American Vertical Datum 1988	5103
LD36421314.las	NAD83 (National Spatial Reference System 2011)	1116	North American Vertical Datum 1988	5103
LD36421317.las	NAD83 (National Spatial Reference System 2011)	1116	North American Vertical Datum 1988	5103
LD36421320.las	NAD83 (National Spatial Reference System 2011)	1116	North American Vertical Datum 1988	5103
LD36421323.las	NAD83 (National Spatial Reference System 2011)	1116	North American Vertical Datum 1988	5103
LD36421326.las	NAD83 (National Spatial Reference System 2011)	1116	North American Vertical Datum 1988	5103
LD36421329.las	NAD83 (National Spatial Reference System 2011)	1116	North American Vertical Datum 1988	5103
LD36421332.las	NAD83 (National Spatial Reference System 2011)	1116	North American Vertical Datum 1988	5103
LD36421335.las	NAD83 (National Spatial Reference System 2011)	1116	North American Vertical Datum 1988	5103
LD36421338.las	NAD83 (National Spatial Reference System 2011)	1116	North American Vertical Datum 1988	5103
LD36421341.las	NAD83 (National Spatial Reference System 2011)	1116	North American Vertical Datum 1988	5103
LD36421344.las	NAD83 (National Spatial Reference System 2011)	1116	North American Vertical Datum 1988	5103
LD36421347.las	NAD83 (National Spatial Reference System 2011)	1116	North American Vertical Datum 1988	5103
LD36421350.las	NAD83 (National Spatial Reference System 2011)	1116	North American Vertical Datum 1988	5103
LD36421353.las	NAD83 (National Spatial Reference System 2011)	1116	North American Vertical Datum 1988	5103
LD36421356.las	NAD83 (National Spatial Reference System 2011)	1116	North American Vertical Datum 1988	5103
LD36421359.las	NAD83 (National Spatial Reference System 2011)	1116	North American Vertical Datum 1988	5103
LD36421362.las	NAD83 (National Spatial Reference System 2011)	1116	North American Vertical Datum 1988	5103
LD36421365.las	NAD83 (National Spatial Reference System 2011)	1116	North American Vertical Datum 1988	5103
LD36421368.las	NAD83 (National Spatial Reference System 2011)	1116	North American Vertical Datum 1988	5103
LD36421371.las	NAD83 (National Spatial Reference System 2011)	1116	North American Vertical Datum 1988	5103
LD36421374.las	NAD83 (National Spatial Reference System 2011)	1116	North American Vertical Datum 1988	5103
LD36421377.las	NAD83 (National Spatial Reference System 2011)	1116	North American Vertical Datum 1988	5103
LD36421380.las	NAD83 (National Spatial Reference System 2011)	1116	North American Vertical Datum 1988	5103
LD36421383.las	NAD83 (National Spatial Reference System 2011)	1116	North American Vertical Datum 1988	5103

## DPH-4 Report on Datums (Tiled Data) - continued

File	Horizontal Datum	EPSG Code	Vertical Datum	EPSG Code
LD36421386.las	NAD83 (National Spatial Reference System 2011)	1116	North American Vertical Datum 1988	5103
LD36421389.las	NAD83 (National Spatial Reference System 2011)	1116	North American Vertical Datum 1988	5103
LD36421392.las	NAD83 (National Spatial Reference System 2011)	1116	North American Vertical Datum 1988	5103
LD36421395.las	NAD83 (National Spatial Reference System 2011)	1116	North American Vertical Datum 1988	5103
LD36421398.las	NAD83 (National Spatial Reference System 2011)	1116	North American Vertical Datum 1988	5103
LD36421401.las	NAD83 (National Spatial Reference System 2011)	1116	North American Vertical Datum 1988	5103
LD36421404.las	NAD83 (National Spatial Reference System 2011)	1116	North American Vertical Datum 1988	5103
LD36421407.las	NAD83 (National Spatial Reference System 2011)	1116	North American Vertical Datum 1988	5103
LD36421410.las	NAD83 (National Spatial Reference System 2011)	1116	North American Vertical Datum 1988	5103
LD36421413.las	NAD83 (National Spatial Reference System 2011)	1116	North American Vertical Datum 1988	5103
LD36421416.las	NAD83 (National Spatial Reference System 2011)	1116	North American Vertical Datum 1988	5103
LD36421419.las	NAD83 (National Spatial Reference System 2011)	1116	North American Vertical Datum 1988	5103
LD36421422.las	NAD83 (National Spatial Reference System 2011)	1116	North American Vertical Datum 1988	5103
LD36421425.las	NAD83 (National Spatial Reference System 2011)	1116	North American Vertical Datum 1988	5103
LD36421428.las	NAD83 (National Spatial Reference System 2011)	1116	North American Vertical Datum 1988	5103
LD36421431.las	NAD83 (National Spatial Reference System 2011)	1116	North American Vertical Datum 1988	5103
LD36421434.las	NAD83 (National Spatial Reference System 2011)	1116	North American Vertical Datum 1988	5103
LD36421437.las	NAD83 (National Spatial Reference System 2011)	1116	North American Vertical Datum 1988	5103
LD36421440.las	NAD83 (National Spatial Reference System 2011)	1116	North American Vertical Datum 1988	5103
LD36421443.las	NAD83 (National Spatial Reference System 2011)	1116	North American Vertical Datum 1988	5103
LD36451257.las	NAD83 (National Spatial Reference System 2011)	1116	North American Vertical Datum 1988	5103
LD36451260.las	NAD83 (National Spatial Reference System 2011)	1116	North American Vertical Datum 1988	5103
LD36451263.las	NAD83 (National Spatial Reference System 2011)	1116	North American Vertical Datum 1988	5103
LD36451266.las	NAD83 (National Spatial Reference System 2011)	1116	North American Vertical Datum 1988	5103
LD36451269.las	NAD83 (National Spatial Reference System 2011)	1116	North American Vertical Datum 1988	5103
LD36451272.las	NAD83 (National Spatial Reference System 2011)	1116	North American Vertical Datum 1988	5103
LD36451275.las	NAD83 (National Spatial Reference System 2011)	1116	North American Vertical Datum 1988	5103
LD36451278.las	NAD83 (National Spatial Reference System 2011)	1116	North American Vertical Datum 1988	5103
LD36451281.las	NAD83 (National Spatial Reference System 2011)	1116	North American Vertical Datum 1988	5103
LD36451284.las	NAD83 (National Spatial Reference System 2011)	1116	North American Vertical Datum 1988	5103
LD36451287.las	NAD83 (National Spatial Reference System 2011)	1116	North American Vertical Datum 1988	5103
LD36451290.las	NAD83 (National Spatial Reference System 2011)	1116	North American Vertical Datum 1988	5103
LD36451293.las	NAD83 (National Spatial Reference System 2011)	1116	North American Vertical Datum 1988	5103
LD36451296.las	NAD83 (National Spatial Reference System 2011)	1116	North American Vertical Datum 1988	5103

# DPH-4 Report on Datums (Tiled Data) - continued

File	Horizontal Datum	EPSG Code	Vertical Datum	EPSG Code
LD36451299.las	NAD83 (National Spatial Reference System 2011)	1116	North American Vertical Datum 1988	5103
LD36451302.las	NAD83 (National Spatial Reference System 2011)	1116	North American Vertical Datum 1988	5103
LD36451305.las	NAD83 (National Spatial Reference System 2011)	1116	North American Vertical Datum 1988	5103
LD36451308.las	NAD83 (National Spatial Reference System 2011)	1116	North American Vertical Datum 1988	5103
LD36451311.las	NAD83 (National Spatial Reference System 2011)	1116	North American Vertical Datum 1988	5103
LD36451314.las	NAD83 (National Spatial Reference System 2011)	1116	North American Vertical Datum 1988	5103
LD36451317.las	NAD83 (National Spatial Reference System 2011)	1116	North American Vertical Datum 1988	5103
LD36451320.las	NAD83 (National Spatial Reference System 2011)	1116	North American Vertical Datum 1988	5103
LD36451323.las	NAD83 (National Spatial Reference System 2011)	1116	North American Vertical Datum 1988	5103
LD36451326.las	NAD83 (National Spatial Reference System 2011)	1116	North American Vertical Datum 1988	5103
LD36451329.las	NAD83 (National Spatial Reference System 2011)	1116	North American Vertical Datum 1988	5103
LD36451332.las	NAD83 (National Spatial Reference System 2011)	1116	North American Vertical Datum 1988	5103
LD36451335.las	NAD83 (National Spatial Reference System 2011)	1116	North American Vertical Datum 1988	5103
LD36451338.las	NAD83 (National Spatial Reference System 2011)	1116	North American Vertical Datum 1988	5103
LD36451341.las	NAD83 (National Spatial Reference System 2011)	1116	North American Vertical Datum 1988	5103
LD36451344.las	NAD83 (National Spatial Reference System 2011)	1116	North American Vertical Datum 1988	5103
LD36451347.las	NAD83 (National Spatial Reference System 2011)	1116	North American Vertical Datum 1988	5103
LD36451350.las	NAD83 (National Spatial Reference System 2011)	1116	North American Vertical Datum 1988	5103
LD36451353.las	NAD83 (National Spatial Reference System 2011)	1116	North American Vertical Datum 1988	5103
LD36451356.las	NAD83 (National Spatial Reference System 2011)	1116	North American Vertical Datum 1988	5103
LD36451359.las	NAD83 (National Spatial Reference System 2011)	1116	North American Vertical Datum 1988	5103
LD36451362.las	NAD83 (National Spatial Reference System 2011)	1116	North American Vertical Datum 1988	5103
LD36451365.las	NAD83 (National Spatial Reference System 2011)	1116	North American Vertical Datum 1988	5103
LD36451368.las	NAD83 (National Spatial Reference System 2011)	1116	North American Vertical Datum 1988	5103
LD36451371.las	NAD83 (National Spatial Reference System 2011)	1116	North American Vertical Datum 1988	5103
LD36451374.las	NAD83 (National Spatial Reference System 2011)	1116	North American Vertical Datum 1988	5103
LD36451377.las	NAD83 (National Spatial Reference System 2011)	1116	North American Vertical Datum 1988	5103
LD36451380.las	NAD83 (National Spatial Reference System 2011)	1116	North American Vertical Datum 1988	5103
LD36451383.las	NAD83 (National Spatial Reference System 2011)	1116	North American Vertical Datum 1988	5103
LD36451386.las	NAD83 (National Spatial Reference System 2011)	1116	North American Vertical Datum 1988	5103
LD36451389.las	NAD83 (National Spatial Reference System 2011)	1116	North American Vertical Datum 1988	5103
LD36451392.las	NAD83 (National Spatial Reference System 2011)	1116	North American Vertical Datum 1988	5103
LD36451395.las	NAD83 (National Spatial Reference System 2011)	1116	North American Vertical Datum 1988	5103
LD36451398.las	NAD83 (National Spatial Reference System 2011)	1116	North American Vertical Datum 1988	5103

# DPH-4 Report on Datums (Tiled Data) - continued

File	Horizontal Datum	EPSG Code	Vertical Datum	EPSG Code
LD36451401.las	NAD83 (National Spatial Reference System 2011)	1116	North American Vertical Datum 1988	5103
LD36451404.las	NAD83 (National Spatial Reference System 2011)	1116	North American Vertical Datum 1988	5103
LD36451407.las	NAD83 (National Spatial Reference System 2011)	1116	North American Vertical Datum 1988	5103
LD36451410.las	NAD83 (National Spatial Reference System 2011)	1116	North American Vertical Datum 1988	5103
LD36451413.las	NAD83 (National Spatial Reference System 2011)	1116	North American Vertical Datum 1988	5103
LD36451416.las	NAD83 (National Spatial Reference System 2011)	1116	North American Vertical Datum 1988	5103
LD36451419.las	NAD83 (National Spatial Reference System 2011)	1116	North American Vertical Datum 1988	5103
LD36451422.las	NAD83 (National Spatial Reference System 2011)	1116	North American Vertical Datum 1988	5103
LD36451425.las	NAD83 (National Spatial Reference System 2011)	1116	North American Vertical Datum 1988	5103
LD36451428.las	NAD83 (National Spatial Reference System 2011)	1116	North American Vertical Datum 1988	5103
LD36451431.las	NAD83 (National Spatial Reference System 2011)	1116	North American Vertical Datum 1988	5103
LD36451434.las	NAD83 (National Spatial Reference System 2011)	1116	North American Vertical Datum 1988	5103
LD36451437.las	NAD83 (National Spatial Reference System 2011)	1116	North American Vertical Datum 1988	5103
LD36451440.las	NAD83 (National Spatial Reference System 2011)	1116	North American Vertical Datum 1988	5103
LD36451443.las	NAD83 (National Spatial Reference System 2011)	1116	North American Vertical Datum 1988	5103
LD36481257.las	NAD83 (National Spatial Reference System 2011)	1116	North American Vertical Datum 1988	5103
LD36481260.las	NAD83 (National Spatial Reference System 2011)	1116	North American Vertical Datum 1988	5103
LD36481263.las	NAD83 (National Spatial Reference System 2011)	1116	North American Vertical Datum 1988	5103
LD36481266.las	NAD83 (National Spatial Reference System 2011)	1116	North American Vertical Datum 1988	5103
LD36481269.las	NAD83 (National Spatial Reference System 2011)	1116	North American Vertical Datum 1988	5103
LD36481272.las	NAD83 (National Spatial Reference System 2011)	1116	North American Vertical Datum 1988	5103
LD36481275.las	NAD83 (National Spatial Reference System 2011)	1116	North American Vertical Datum 1988	5103
LD36481278.las	NAD83 (National Spatial Reference System 2011)	1116	North American Vertical Datum 1988	5103
LD36481281.las	NAD83 (National Spatial Reference System 2011)	1116	North American Vertical Datum 1988	5103
LD36481284.las	NAD83 (National Spatial Reference System 2011)	1116	North American Vertical Datum 1988	5103
LD36481287.las	NAD83 (National Spatial Reference System 2011)	1116	North American Vertical Datum 1988	5103
LD36481290.las	NAD83 (National Spatial Reference System 2011)	1116	North American Vertical Datum 1988	5103
LD36481293.las	NAD83 (National Spatial Reference System 2011)	1116	North American Vertical Datum 1988	5103
LD36481296.las	NAD83 (National Spatial Reference System 2011)	1116	North American Vertical Datum 1988	5103
LD36481299.las	NAD83 (National Spatial Reference System 2011)	1116	North American Vertical Datum 1988	5103
LD36481302.las	NAD83 (National Spatial Reference System 2011)	1116	North American Vertical Datum 1988	5103
LD36481305.las	NAD83 (National Spatial Reference System 2011)	1116	North American Vertical Datum 1988	5103
LD36481308.las	NAD83 (National Spatial Reference System 2011)	1116	North American Vertical Datum 1988	5103
LD36481311.las	NAD83 (National Spatial Reference System 2011)	1116	North American Vertical Datum 1988	5103

*DPH-4 Report on Datums (Tiled Data) - continued*

File	Horizontal Datum	EPSG Code	Vertical Datum	EPSG Code
LD36481314.las	NAD83 (National Spatial Reference System 2011)	1116	North American Vertical Datum 1988	5103
LD36481317.las	NAD83 (National Spatial Reference System 2011)	1116	North American Vertical Datum 1988	5103
LD36481320.las	NAD83 (National Spatial Reference System 2011)	1116	North American Vertical Datum 1988	5103
LD36481323.las	NAD83 (National Spatial Reference System 2011)	1116	North American Vertical Datum 1988	5103
LD36481326.las	NAD83 (National Spatial Reference System 2011)	1116	North American Vertical Datum 1988	5103
LD36481329.las	NAD83 (National Spatial Reference System 2011)	1116	North American Vertical Datum 1988	5103
LD36481332.las	NAD83 (National Spatial Reference System 2011)	1116	North American Vertical Datum 1988	5103
LD36481335.las	NAD83 (National Spatial Reference System 2011)	1116	North American Vertical Datum 1988	5103
LD36481338.las	NAD83 (National Spatial Reference System 2011)	1116	North American Vertical Datum 1988	5103
LD36481341.las	NAD83 (National Spatial Reference System 2011)	1116	North American Vertical Datum 1988	5103
LD36481344.las	NAD83 (National Spatial Reference System 2011)	1116	North American Vertical Datum 1988	5103
LD36481347.las	NAD83 (National Spatial Reference System 2011)	1116	North American Vertical Datum 1988	5103
LD36481350.las	NAD83 (National Spatial Reference System 2011)	1116	North American Vertical Datum 1988	5103
LD36481353.las	NAD83 (National Spatial Reference System 2011)	1116	North American Vertical Datum 1988	5103
LD36481356.las	NAD83 (National Spatial Reference System 2011)	1116	North American Vertical Datum 1988	5103
LD36481359.las	NAD83 (National Spatial Reference System 2011)	1116	North American Vertical Datum 1988	5103
LD36481362.las	NAD83 (National Spatial Reference System 2011)	1116	North American Vertical Datum 1988	5103
LD36481365.las	NAD83 (National Spatial Reference System 2011)	1116	North American Vertical Datum 1988	5103
LD36481368.las	NAD83 (National Spatial Reference System 2011)	1116	North American Vertical Datum 1988	5103
LD36481371.las	NAD83 (National Spatial Reference System 2011)	1116	North American Vertical Datum 1988	5103
LD36481374.las	NAD83 (National Spatial Reference System 2011)	1116	North American Vertical Datum 1988	5103
LD36481377.las	NAD83 (National Spatial Reference System 2011)	1116	North American Vertical Datum 1988	5103
LD36481380.las	NAD83 (National Spatial Reference System 2011)	1116	North American Vertical Datum 1988	5103
LD36481383.las	NAD83 (National Spatial Reference System 2011)	1116	North American Vertical Datum 1988	5103
LD36481386.las	NAD83 (National Spatial Reference System 2011)	1116	North American Vertical Datum 1988	5103
LD36481389.las	NAD83 (National Spatial Reference System 2011)	1116	North American Vertical Datum 1988	5103
LD36481392.las	NAD83 (National Spatial Reference System 2011)	1116	North American Vertical Datum 1988	5103
LD36481395.las	NAD83 (National Spatial Reference System 2011)	1116	North American Vertical Datum 1988	5103
LD36481398.las	NAD83 (National Spatial Reference System 2011)	1116	North American Vertical Datum 1988	5103
LD36481401.las	NAD83 (National Spatial Reference System 2011)	1116	North American Vertical Datum 1988	5103
LD36481404.las	NAD83 (National Spatial Reference System 2011)	1116	North American Vertical Datum 1988	5103
LD36481407.las	NAD83 (National Spatial Reference System 2011)	1116	North American Vertical Datum 1988	5103
LD36481410.las	NAD83 (National Spatial Reference System 2011)	1116	North American Vertical Datum 1988	5103
LD36481413.las	NAD83 (National Spatial Reference System 2011)	1116	North American Vertical Datum 1988	5103



# DPH-4 Report on Datums (Tiled Data) - continued

File	Horizontal Datum	EPSG Code	Vertical Datum	EPSG Code
LD36481416.las	NAD83 (National Spatial Reference System 2011)	1116	North American Vertical Datum 1988	5103
LD36481419.las	NAD83 (National Spatial Reference System 2011)	1116	North American Vertical Datum 1988	5103
LD36481422.las	NAD83 (National Spatial Reference System 2011)	1116	North American Vertical Datum 1988	5103
LD36481425.las	NAD83 (National Spatial Reference System 2011)	1116	North American Vertical Datum 1988	5103
LD36481428.las	NAD83 (National Spatial Reference System 2011)	1116	North American Vertical Datum 1988	5103
LD36481431.las	NAD83 (National Spatial Reference System 2011)	1116	North American Vertical Datum 1988	5103
LD36481434.las	NAD83 (National Spatial Reference System 2011)	1116	North American Vertical Datum 1988	5103
LD36481437.las	NAD83 (National Spatial Reference System 2011)	1116	North American Vertical Datum 1988	5103
LD36481440.las	NAD83 (National Spatial Reference System 2011)	1116	North American Vertical Datum 1988	5103
LD36481443.las	NAD83 (National Spatial Reference System 2011)	1116	North American Vertical Datum 1988	5103
LD36511257.las	NAD83 (National Spatial Reference System 2011)	1116	North American Vertical Datum 1988	5103
LD36511260.las	NAD83 (National Spatial Reference System 2011)	1116	North American Vertical Datum 1988	5103
LD36511263.las	NAD83 (National Spatial Reference System 2011)	1116	North American Vertical Datum 1988	5103
LD36511266.las	NAD83 (National Spatial Reference System 2011)	1116	North American Vertical Datum 1988	5103
LD36511269.las	NAD83 (National Spatial Reference System 2011)	1116	North American Vertical Datum 1988	5103
LD36511272.las	NAD83 (National Spatial Reference System 2011)	1116	North American Vertical Datum 1988	5103
LD36511275.las	NAD83 (National Spatial Reference System 2011)	1116	North American Vertical Datum 1988	5103
LD36511278.las	NAD83 (National Spatial Reference System 2011)	1116	North American Vertical Datum 1988	5103
LD36511281.las	NAD83 (National Spatial Reference System 2011)	1116	North American Vertical Datum 1988	5103
LD36511284.las	NAD83 (National Spatial Reference System 2011)	1116	North American Vertical Datum 1988	5103
LD36511287.las	NAD83 (National Spatial Reference System 2011)	1116	North American Vertical Datum 1988	5103
LD36511290.las	NAD83 (National Spatial Reference System 2011)	1116	North American Vertical Datum 1988	5103
LD36511293.las	NAD83 (National Spatial Reference System 2011)	1116	North American Vertical Datum 1988	5103
LD36511296.las	NAD83 (National Spatial Reference System 2011)	1116	North American Vertical Datum 1988	5103
LD36511299.las	NAD83 (National Spatial Reference System 2011)	1116	North American Vertical Datum 1988	5103
LD36511302.las	NAD83 (National Spatial Reference System 2011)	1116	North American Vertical Datum 1988	5103
LD36511305.las	NAD83 (National Spatial Reference System 2011)	1116	North American Vertical Datum 1988	5103
LD36511308.las	NAD83 (National Spatial Reference System 2011)	1116	North American Vertical Datum 1988	5103
LD36511311.las	NAD83 (National Spatial Reference System 2011)	1116	North American Vertical Datum 1988	5103
LD36511314.las	NAD83 (National Spatial Reference System 2011)	1116	North American Vertical Datum 1988	5103
LD36511317.las	NAD83 (National Spatial Reference System 2011)	1116	North American Vertical Datum 1988	5103
LD36511320.las	NAD83 (National Spatial Reference System 2011)	1116	North American Vertical Datum 1988	5103
LD36511323.las	NAD83 (National Spatial Reference System 2011)	1116	North American Vertical Datum 1988	5103
LD36511326.las	NAD83 (National Spatial Reference System 2011)	1116	North American Vertical Datum 1988	5103

# DPH-4 Report on Datums (Tiled Data) - continued

File	Horizontal Datum	EPSG Code	Vertical Datum	EPSG Code
LD36511329.las	NAD83 (National Spatial Reference System 2011)	1116	North American Vertical Datum 1988	5103
LD36511332.las	NAD83 (National Spatial Reference System 2011)	1116	North American Vertical Datum 1988	5103
LD36511335.las	NAD83 (National Spatial Reference System 2011)	1116	North American Vertical Datum 1988	5103
LD36511338.las	NAD83 (National Spatial Reference System 2011)	1116	North American Vertical Datum 1988	5103
LD36511341.las	NAD83 (National Spatial Reference System 2011)	1116	North American Vertical Datum 1988	5103
LD36511344.las	NAD83 (National Spatial Reference System 2011)	1116	North American Vertical Datum 1988	5103
LD36511347.las	NAD83 (National Spatial Reference System 2011)	1116	North American Vertical Datum 1988	5103
LD36511350.las	NAD83 (National Spatial Reference System 2011)	1116	North American Vertical Datum 1988	5103
LD36511353.las	NAD83 (National Spatial Reference System 2011)	1116	North American Vertical Datum 1988	5103
LD36511356.las	NAD83 (National Spatial Reference System 2011)	1116	North American Vertical Datum 1988	5103
LD36511359.las	NAD83 (National Spatial Reference System 2011)	1116	North American Vertical Datum 1988	5103
LD36511362.las	NAD83 (National Spatial Reference System 2011)	1116	North American Vertical Datum 1988	5103
LD36511365.las	NAD83 (National Spatial Reference System 2011)	1116	North American Vertical Datum 1988	5103
LD36511368.las	NAD83 (National Spatial Reference System 2011)	1116	North American Vertical Datum 1988	5103
LD36511371.las	NAD83 (National Spatial Reference System 2011)	1116	North American Vertical Datum 1988	5103
LD36511374.las	NAD83 (National Spatial Reference System 2011)	1116	North American Vertical Datum 1988	5103
LD36511377.las	NAD83 (National Spatial Reference System 2011)	1116	North American Vertical Datum 1988	5103
LD36511380.las	NAD83 (National Spatial Reference System 2011)	1116	North American Vertical Datum 1988	5103
LD36511383.las	NAD83 (National Spatial Reference System 2011)	1116	North American Vertical Datum 1988	5103
LD36511386.las	NAD83 (National Spatial Reference System 2011)	1116	North American Vertical Datum 1988	5103
LD36511389.las	NAD83 (National Spatial Reference System 2011)	1116	North American Vertical Datum 1988	5103
LD36511392.las	NAD83 (National Spatial Reference System 2011)	1116	North American Vertical Datum 1988	5103
LD36511395.las	NAD83 (National Spatial Reference System 2011)	1116	North American Vertical Datum 1988	5103
LD36511398.las	NAD83 (National Spatial Reference System 2011)	1116	North American Vertical Datum 1988	5103
LD36511401.las	NAD83 (National Spatial Reference System 2011)	1116	North American Vertical Datum 1988	5103
LD36511404.las	NAD83 (National Spatial Reference System 2011)	1116	North American Vertical Datum 1988	5103
LD36511407.las	NAD83 (National Spatial Reference System 2011)	1116	North American Vertical Datum 1988	5103
LD36511410.las	NAD83 (National Spatial Reference System 2011)	1116	North American Vertical Datum 1988	5103
LD36511413.las	NAD83 (National Spatial Reference System 2011)	1116	North American Vertical Datum 1988	5103
LD36511416.las	NAD83 (National Spatial Reference System 2011)	1116	North American Vertical Datum 1988	5103
LD36511419.las	NAD83 (National Spatial Reference System 2011)	1116	North American Vertical Datum 1988	5103
LD36511422.las	NAD83 (National Spatial Reference System 2011)	1116	North American Vertical Datum 1988	5103
LD36511425.las	NAD83 (National Spatial Reference System 2011)	1116	North American Vertical Datum 1988	5103
LD36511428.las	NAD83 (National Spatial Reference System 2011)	1116	North American Vertical Datum 1988	5103

# DPH-4 Report on Datums (Tiled Data) - continued

File	Horizontal Datum	EPSG Code	Vertical Datum	EPSG Code
LD36511431.las	NAD83 (National Spatial Reference System 2011)	1116	North American Vertical Datum 1988	5103
LD36511434.las	NAD83 (National Spatial Reference System 2011)	1116	North American Vertical Datum 1988	5103
LD36511437.las	NAD83 (National Spatial Reference System 2011)	1116	North American Vertical Datum 1988	5103
LD36511440.las	NAD83 (National Spatial Reference System 2011)	1116	North American Vertical Datum 1988	5103
LD36511443.las	NAD83 (National Spatial Reference System 2011)	1116	North American Vertical Datum 1988	5103
LD36541257.las	NAD83 (National Spatial Reference System 2011)	1116	North American Vertical Datum 1988	5103
LD36541260.las	NAD83 (National Spatial Reference System 2011)	1116	North American Vertical Datum 1988	5103
LD36541263.las	NAD83 (National Spatial Reference System 2011)	1116	North American Vertical Datum 1988	5103
LD36541266.las	NAD83 (National Spatial Reference System 2011)	1116	North American Vertical Datum 1988	5103
LD36541269.las	NAD83 (National Spatial Reference System 2011)	1116	North American Vertical Datum 1988	5103
LD36541272.las	NAD83 (National Spatial Reference System 2011)	1116	North American Vertical Datum 1988	5103
LD36541275.las	NAD83 (National Spatial Reference System 2011)	1116	North American Vertical Datum 1988	5103
LD36541278.las	NAD83 (National Spatial Reference System 2011)	1116	North American Vertical Datum 1988	5103
LD36541281.las	NAD83 (National Spatial Reference System 2011)	1116	North American Vertical Datum 1988	5103
LD36541284.las	NAD83 (National Spatial Reference System 2011)	1116	North American Vertical Datum 1988	5103
LD36541287.las	NAD83 (National Spatial Reference System 2011)	1116	North American Vertical Datum 1988	5103
LD36541290.las	NAD83 (National Spatial Reference System 2011)	1116	North American Vertical Datum 1988	5103
LD36541293.las	NAD83 (National Spatial Reference System 2011)	1116	North American Vertical Datum 1988	5103
LD36541296.las	NAD83 (National Spatial Reference System 2011)	1116	North American Vertical Datum 1988	5103
LD36541299.las	NAD83 (National Spatial Reference System 2011)	1116	North American Vertical Datum 1988	5103
LD36541302.las	NAD83 (National Spatial Reference System 2011)	1116	North American Vertical Datum 1988	5103
LD36541305.las	NAD83 (National Spatial Reference System 2011)	1116	North American Vertical Datum 1988	5103
LD36541308.las	NAD83 (National Spatial Reference System 2011)	1116	North American Vertical Datum 1988	5103
LD36541311.las	NAD83 (National Spatial Reference System 2011)	1116	North American Vertical Datum 1988	5103
LD36541314.las	NAD83 (National Spatial Reference System 2011)	1116	North American Vertical Datum 1988	5103
LD36541317.las	NAD83 (National Spatial Reference System 2011)	1116	North American Vertical Datum 1988	5103
LD36541320.las	NAD83 (National Spatial Reference System 2011)	1116	North American Vertical Datum 1988	5103
LD36541323.las	NAD83 (National Spatial Reference System 2011)	1116	North American Vertical Datum 1988	5103
LD36541326.las	NAD83 (National Spatial Reference System 2011)	1116	North American Vertical Datum 1988	5103
LD36541329.las	NAD83 (National Spatial Reference System 2011)	1116	North American Vertical Datum 1988	5103
LD36541332.las	NAD83 (National Spatial Reference System 2011)	1116	North American Vertical Datum 1988	5103
LD36541335.las	NAD83 (National Spatial Reference System 2011)	1116	North American Vertical Datum 1988	5103
LD36541338.las	NAD83 (National Spatial Reference System 2011)	1116	North American Vertical Datum 1988	5103
LD36541341.las	NAD83 (National Spatial Reference System 2011)	1116	North American Vertical Datum 1988	5103

# DPH-4 Report on Datums (Tiled Data) - continued

File	Horizontal Datum	EPSG Code	Vertical Datum	EPSG Code
LD36541344.las	NAD83 (National Spatial Reference System 2011)	1116	North American Vertical Datum 1988	5103
LD36541347.las	NAD83 (National Spatial Reference System 2011)	1116	North American Vertical Datum 1988	5103
LD36541350.las	NAD83 (National Spatial Reference System 2011)	1116	North American Vertical Datum 1988	5103
LD36541353.las	NAD83 (National Spatial Reference System 2011)	1116	North American Vertical Datum 1988	5103
LD36541356.las	NAD83 (National Spatial Reference System 2011)	1116	North American Vertical Datum 1988	5103
LD36541359.las	NAD83 (National Spatial Reference System 2011)	1116	North American Vertical Datum 1988	5103
LD36541362.las	NAD83 (National Spatial Reference System 2011)	1116	North American Vertical Datum 1988	5103
LD36541365.las	NAD83 (National Spatial Reference System 2011)	1116	North American Vertical Datum 1988	5103
LD36541368.las	NAD83 (National Spatial Reference System 2011)	1116	North American Vertical Datum 1988	5103
LD36541371.las	NAD83 (National Spatial Reference System 2011)	1116	North American Vertical Datum 1988	5103
LD36541374.las	NAD83 (National Spatial Reference System 2011)	1116	North American Vertical Datum 1988	5103
LD36541377.las	NAD83 (National Spatial Reference System 2011)	1116	North American Vertical Datum 1988	5103
LD36541380.las	NAD83 (National Spatial Reference System 2011)	1116	North American Vertical Datum 1988	5103
LD36541383.las	NAD83 (National Spatial Reference System 2011)	1116	North American Vertical Datum 1988	5103
LD36541386.las	NAD83 (National Spatial Reference System 2011)	1116	North American Vertical Datum 1988	5103
LD36541389.las	NAD83 (National Spatial Reference System 2011)	1116	North American Vertical Datum 1988	5103
LD36541392.las	NAD83 (National Spatial Reference System 2011)	1116	North American Vertical Datum 1988	5103
LD36541395.las	NAD83 (National Spatial Reference System 2011)	1116	North American Vertical Datum 1988	5103
LD36541398.las	NAD83 (National Spatial Reference System 2011)	1116	North American Vertical Datum 1988	5103
LD36541401.las	NAD83 (National Spatial Reference System 2011)	1116	North American Vertical Datum 1988	5103
LD36541404.las	NAD83 (National Spatial Reference System 2011)	1116	North American Vertical Datum 1988	5103
LD36541407.las	NAD83 (National Spatial Reference System 2011)	1116	North American Vertical Datum 1988	5103
LD36541410.las	NAD83 (National Spatial Reference System 2011)	1116	North American Vertical Datum 1988	5103
LD36541413.las	NAD83 (National Spatial Reference System 2011)	1116	North American Vertical Datum 1988	5103
LD36541416.las	NAD83 (National Spatial Reference System 2011)	1116	North American Vertical Datum 1988	5103
LD36541419.las	NAD83 (National Spatial Reference System 2011)	1116	North American Vertical Datum 1988	5103
LD36541422.las	NAD83 (National Spatial Reference System 2011)	1116	North American Vertical Datum 1988	5103
LD36541425.las	NAD83 (National Spatial Reference System 2011)	1116	North American Vertical Datum 1988	5103
LD36541428.las	NAD83 (National Spatial Reference System 2011)	1116	North American Vertical Datum 1988	5103
LD36541431.las	NAD83 (National Spatial Reference System 2011)	1116	North American Vertical Datum 1988	5103
LD36541434.las	NAD83 (National Spatial Reference System 2011)	1116	North American Vertical Datum 1988	5103
LD36541437.las	NAD83 (National Spatial Reference System 2011)	1116	North American Vertical Datum 1988	5103
LD36541440.las	NAD83 (National Spatial Reference System 2011)	1116	North American Vertical Datum 1988	5103
LD36541443.las	NAD83 (National Spatial Reference System 2011)	1116	North American Vertical Datum 1988	5103

*DPH-4 Report on Datums (Tiled Data) - continued*

File	Horizontal Datum	EPSG Code	Vertical Datum	EPSG Code
LD36571257.las	NAD83 (National Spatial Reference System 2011)	1116	North American Vertical Datum 1988	5103
LD36571260.las	NAD83 (National Spatial Reference System 2011)	1116	North American Vertical Datum 1988	5103
LD36571263.las	NAD83 (National Spatial Reference System 2011)	1116	North American Vertical Datum 1988	5103
LD36571266.las	NAD83 (National Spatial Reference System 2011)	1116	North American Vertical Datum 1988	5103
LD36571269.las	NAD83 (National Spatial Reference System 2011)	1116	North American Vertical Datum 1988	5103
LD36571272.las	NAD83 (National Spatial Reference System 2011)	1116	North American Vertical Datum 1988	5103
LD36571275.las	NAD83 (National Spatial Reference System 2011)	1116	North American Vertical Datum 1988	5103
LD36571278.las	NAD83 (National Spatial Reference System 2011)	1116	North American Vertical Datum 1988	5103
LD36571281.las	NAD83 (National Spatial Reference System 2011)	1116	North American Vertical Datum 1988	5103
LD36571284.las	NAD83 (National Spatial Reference System 2011)	1116	North American Vertical Datum 1988	5103
LD36571287.las	NAD83 (National Spatial Reference System 2011)	1116	North American Vertical Datum 1988	5103
LD36571290.las	NAD83 (National Spatial Reference System 2011)	1116	North American Vertical Datum 1988	5103
LD36571293.las	NAD83 (National Spatial Reference System 2011)	1116	North American Vertical Datum 1988	5103
LD36571296.las	NAD83 (National Spatial Reference System 2011)	1116	North American Vertical Datum 1988	5103
LD36571299.las	NAD83 (National Spatial Reference System 2011)	1116	North American Vertical Datum 1988	5103
LD36571302.las	NAD83 (National Spatial Reference System 2011)	1116	North American Vertical Datum 1988	5103
LD36571305.las	NAD83 (National Spatial Reference System 2011)	1116	North American Vertical Datum 1988	5103
LD36571308.las	NAD83 (National Spatial Reference System 2011)	1116	North American Vertical Datum 1988	5103
LD36571311.las	NAD83 (National Spatial Reference System 2011)	1116	North American Vertical Datum 1988	5103
LD36571314.las	NAD83 (National Spatial Reference System 2011)	1116	North American Vertical Datum 1988	5103
LD36571317.las	NAD83 (National Spatial Reference System 2011)	1116	North American Vertical Datum 1988	5103
LD36571320.las	NAD83 (National Spatial Reference System 2011)	1116	North American Vertical Datum 1988	5103
LD36571323.las	NAD83 (National Spatial Reference System 2011)	1116	North American Vertical Datum 1988	5103
LD36571326.las	NAD83 (National Spatial Reference System 2011)	1116	North American Vertical Datum 1988	5103
LD36571329.las	NAD83 (National Spatial Reference System 2011)	1116	North American Vertical Datum 1988	5103
LD36571332.las	NAD83 (National Spatial Reference System 2011)	1116	North American Vertical Datum 1988	5103
LD36571335.las	NAD83 (National Spatial Reference System 2011)	1116	North American Vertical Datum 1988	5103
LD36571338.las	NAD83 (National Spatial Reference System 2011)	1116	North American Vertical Datum 1988	5103
LD36571341.las	NAD83 (National Spatial Reference System 2011)	1116	North American Vertical Datum 1988	5103
LD36571344.las	NAD83 (National Spatial Reference System 2011)	1116	North American Vertical Datum 1988	5103
LD36571347.las	NAD83 (National Spatial Reference System 2011)	1116	North American Vertical Datum 1988	5103
LD36571350.las	NAD83 (National Spatial Reference System 2011)	1116	North American Vertical Datum 1988	5103
LD36571353.las	NAD83 (National Spatial Reference System 2011)	1116	North American Vertical Datum 1988	5103
LD36571356.las	NAD83 (National Spatial Reference System 2011)	1116	North American Vertical Datum 1988	5103

## DPH-4 Report on Datums (Tiled Data) - continued

File	Horizontal Datum	EPSG Code	Vertical Datum	EPSG Code
LD36571359.las	NAD83 (National Spatial Reference System 2011)	1116	North American Vertical Datum 1988	5103
LD36571362.las	NAD83 (National Spatial Reference System 2011)	1116	North American Vertical Datum 1988	5103
LD36571365.las	NAD83 (National Spatial Reference System 2011)	1116	North American Vertical Datum 1988	5103
LD36571368.las	NAD83 (National Spatial Reference System 2011)	1116	North American Vertical Datum 1988	5103
LD36571371.las	NAD83 (National Spatial Reference System 2011)	1116	North American Vertical Datum 1988	5103
LD36571374.las	NAD83 (National Spatial Reference System 2011)	1116	North American Vertical Datum 1988	5103
LD36571377.las	NAD83 (National Spatial Reference System 2011)	1116	North American Vertical Datum 1988	5103
LD36571380.las	NAD83 (National Spatial Reference System 2011)	1116	North American Vertical Datum 1988	5103
LD36571383.las	NAD83 (National Spatial Reference System 2011)	1116	North American Vertical Datum 1988	5103
LD36571386.las	NAD83 (National Spatial Reference System 2011)	1116	North American Vertical Datum 1988	5103
LD36571389.las	NAD83 (National Spatial Reference System 2011)	1116	North American Vertical Datum 1988	5103
LD36571392.las	NAD83 (National Spatial Reference System 2011)	1116	North American Vertical Datum 1988	5103
LD36571395.las	NAD83 (National Spatial Reference System 2011)	1116	North American Vertical Datum 1988	5103
LD36571398.las	NAD83 (National Spatial Reference System 2011)	1116	North American Vertical Datum 1988	5103
LD36571401.las	NAD83 (National Spatial Reference System 2011)	1116	North American Vertical Datum 1988	5103
LD36571404.las	NAD83 (National Spatial Reference System 2011)	1116	North American Vertical Datum 1988	5103
LD36571407.las	NAD83 (National Spatial Reference System 2011)	1116	North American Vertical Datum 1988	5103
LD36571410.las	NAD83 (National Spatial Reference System 2011)	1116	North American Vertical Datum 1988	5103
LD36571413.las	NAD83 (National Spatial Reference System 2011)	1116	North American Vertical Datum 1988	5103
LD36571416.las	NAD83 (National Spatial Reference System 2011)	1116	North American Vertical Datum 1988	5103
LD36571419.las	NAD83 (National Spatial Reference System 2011)	1116	North American Vertical Datum 1988	5103
LD36571422.las	NAD83 (National Spatial Reference System 2011)	1116	North American Vertical Datum 1988	5103
LD36571425.las	NAD83 (National Spatial Reference System 2011)	1116	North American Vertical Datum 1988	5103
LD36571428.las	NAD83 (National Spatial Reference System 2011)	1116	North American Vertical Datum 1988	5103
LD36571431.las	NAD83 (National Spatial Reference System 2011)	1116	North American Vertical Datum 1988	5103
LD36571434.las	NAD83 (National Spatial Reference System 2011)	1116	North American Vertical Datum 1988	5103
LD36571437.las	NAD83 (National Spatial Reference System 2011)	1116	North American Vertical Datum 1988	5103
LD36571440.las	NAD83 (National Spatial Reference System 2011)	1116	North American Vertical Datum 1988	5103
LD36571443.las	NAD83 (National Spatial Reference System 2011)	1116	North American Vertical Datum 1988	5103
LD36601257.las	NAD83 (National Spatial Reference System 2011)	1116	North American Vertical Datum 1988	5103
LD36601260.las	NAD83 (National Spatial Reference System 2011)	1116	North American Vertical Datum 1988	5103
LD36601263.las	NAD83 (National Spatial Reference System 2011)	1116	North American Vertical Datum 1988	5103
LD36601266.las	NAD83 (National Spatial Reference System 2011)	1116	North American Vertical Datum 1988	5103
LD36601269.las	NAD83 (National Spatial Reference System 2011)	1116	North American Vertical Datum 1988	5103

## DPH-4 Report on Datums (Tiled Data) - continued

File	Horizontal Datum	EPSG Code	Vertical Datum	EPSG Code
LD36601272.las	NAD83 (National Spatial Reference System 2011)	1116	North American Vertical Datum 1988	5103
LD36601275.las	NAD83 (National Spatial Reference System 2011)	1116	North American Vertical Datum 1988	5103
LD36601278.las	NAD83 (National Spatial Reference System 2011)	1116	North American Vertical Datum 1988	5103
LD36601281.las	NAD83 (National Spatial Reference System 2011)	1116	North American Vertical Datum 1988	5103
LD36601284.las	NAD83 (National Spatial Reference System 2011)	1116	North American Vertical Datum 1988	5103
LD36601287.las	NAD83 (National Spatial Reference System 2011)	1116	North American Vertical Datum 1988	5103
LD36601290.las	NAD83 (National Spatial Reference System 2011)	1116	North American Vertical Datum 1988	5103
LD36601293.las	NAD83 (National Spatial Reference System 2011)	1116	North American Vertical Datum 1988	5103
LD36601296.las	NAD83 (National Spatial Reference System 2011)	1116	North American Vertical Datum 1988	5103
LD36601299.las	NAD83 (National Spatial Reference System 2011)	1116	North American Vertical Datum 1988	5103
LD36601302.las	NAD83 (National Spatial Reference System 2011)	1116	North American Vertical Datum 1988	5103
LD36601305.las	NAD83 (National Spatial Reference System 2011)	1116	North American Vertical Datum 1988	5103
LD36601308.las	NAD83 (National Spatial Reference System 2011)	1116	North American Vertical Datum 1988	5103
LD36601311.las	NAD83 (National Spatial Reference System 2011)	1116	North American Vertical Datum 1988	5103
LD36601314.las	NAD83 (National Spatial Reference System 2011)	1116	North American Vertical Datum 1988	5103
LD36601317.las	NAD83 (National Spatial Reference System 2011)	1116	North American Vertical Datum 1988	5103
LD36601320.las	NAD83 (National Spatial Reference System 2011)	1116	North American Vertical Datum 1988	5103
LD36601323.las	NAD83 (National Spatial Reference System 2011)	1116	North American Vertical Datum 1988	5103
LD36601326.las	NAD83 (National Spatial Reference System 2011)	1116	North American Vertical Datum 1988	5103
LD36601329.las	NAD83 (National Spatial Reference System 2011)	1116	North American Vertical Datum 1988	5103
LD36601332.las	NAD83 (National Spatial Reference System 2011)	1116	North American Vertical Datum 1988	5103
LD36601335.las	NAD83 (National Spatial Reference System 2011)	1116	North American Vertical Datum 1988	5103
LD36601338.las	NAD83 (National Spatial Reference System 2011)	1116	North American Vertical Datum 1988	5103
LD36601341.las	NAD83 (National Spatial Reference System 2011)	1116	North American Vertical Datum 1988	5103
LD36601344.las	NAD83 (National Spatial Reference System 2011)	1116	North American Vertical Datum 1988	5103
LD36601347.las	NAD83 (National Spatial Reference System 2011)	1116	North American Vertical Datum 1988	5103
LD36601350.las	NAD83 (National Spatial Reference System 2011)	1116	North American Vertical Datum 1988	5103
LD36601353.las	NAD83 (National Spatial Reference System 2011)	1116	North American Vertical Datum 1988	5103
LD36601356.las	NAD83 (National Spatial Reference System 2011)	1116	North American Vertical Datum 1988	5103
LD36601359.las	NAD83 (National Spatial Reference System 2011)	1116	North American Vertical Datum 1988	5103
LD36601362.las	NAD83 (National Spatial Reference System 2011)	1116	North American Vertical Datum 1988	5103
LD36601365.las	NAD83 (National Spatial Reference System 2011)	1116	North American Vertical Datum 1988	5103
LD36601368.las	NAD83 (National Spatial Reference System 2011)	1116	North American Vertical Datum 1988	5103
LD36601371.las	NAD83 (National Spatial Reference System 2011)	1116	North American Vertical Datum 1988	5103

# DPH-4 Report on Datums (Tiled Data) - continued

File	Horizontal Datum	EPSG Code	Vertical Datum	EPSG Code
LD36601374.las	NAD83 (National Spatial Reference System 2011)	1116	North American Vertical Datum 1988	5103
LD36601377.las	NAD83 (National Spatial Reference System 2011)	1116	North American Vertical Datum 1988	5103
LD36601380.las	NAD83 (National Spatial Reference System 2011)	1116	North American Vertical Datum 1988	5103
LD36601383.las	NAD83 (National Spatial Reference System 2011)	1116	North American Vertical Datum 1988	5103
LD36601386.las	NAD83 (National Spatial Reference System 2011)	1116	North American Vertical Datum 1988	5103
LD36601389.las	NAD83 (National Spatial Reference System 2011)	1116	North American Vertical Datum 1988	5103
LD36601392.las	NAD83 (National Spatial Reference System 2011)	1116	North American Vertical Datum 1988	5103
LD36601395.las	NAD83 (National Spatial Reference System 2011)	1116	North American Vertical Datum 1988	5103
LD36601398.las	NAD83 (National Spatial Reference System 2011)	1116	North American Vertical Datum 1988	5103
LD36601401.las	NAD83 (National Spatial Reference System 2011)	1116	North American Vertical Datum 1988	5103
LD36601404.las	NAD83 (National Spatial Reference System 2011)	1116	North American Vertical Datum 1988	5103
LD36601407.las	NAD83 (National Spatial Reference System 2011)	1116	North American Vertical Datum 1988	5103
LD36601410.las	NAD83 (National Spatial Reference System 2011)	1116	North American Vertical Datum 1988	5103
LD36601413.las	NAD83 (National Spatial Reference System 2011)	1116	North American Vertical Datum 1988	5103
LD36601416.las	NAD83 (National Spatial Reference System 2011)	1116	North American Vertical Datum 1988	5103
LD36601419.las	NAD83 (National Spatial Reference System 2011)	1116	North American Vertical Datum 1988	5103
LD36601422.las	NAD83 (National Spatial Reference System 2011)	1116	North American Vertical Datum 1988	5103
LD36601425.las	NAD83 (National Spatial Reference System 2011)	1116	North American Vertical Datum 1988	5103
LD36601428.las	NAD83 (National Spatial Reference System 2011)	1116	North American Vertical Datum 1988	5103
LD36601431.las	NAD83 (National Spatial Reference System 2011)	1116	North American Vertical Datum 1988	5103
LD36601434.las	NAD83 (National Spatial Reference System 2011)	1116	North American Vertical Datum 1988	5103
LD36601437.las	NAD83 (National Spatial Reference System 2011)	1116	North American Vertical Datum 1988	5103
LD36601440.las	NAD83 (National Spatial Reference System 2011)	1116	North American Vertical Datum 1988	5103
LD36601443.las	NAD83 (National Spatial Reference System 2011)	1116	North American Vertical Datum 1988	5103
LD36631260.las	NAD83 (National Spatial Reference System 2011)	1116	North American Vertical Datum 1988	5103
LD36631263.las	NAD83 (National Spatial Reference System 2011)	1116	North American Vertical Datum 1988	5103
LD36631266.las	NAD83 (National Spatial Reference System 2011)	1116	North American Vertical Datum 1988	5103
LD36631269.las	NAD83 (National Spatial Reference System 2011)	1116	North American Vertical Datum 1988	5103
LD36631272.las	NAD83 (National Spatial Reference System 2011)	1116	North American Vertical Datum 1988	5103
LD36631275.las	NAD83 (National Spatial Reference System 2011)	1116	North American Vertical Datum 1988	5103
LD36631278.las	NAD83 (National Spatial Reference System 2011)	1116	North American Vertical Datum 1988	5103
LD36631281.las	NAD83 (National Spatial Reference System 2011)	1116	North American Vertical Datum 1988	5103
LD36631284.las	NAD83 (National Spatial Reference System 2011)	1116	North American Vertical Datum 1988	5103
LD36631287.las	NAD83 (National Spatial Reference System 2011)	1116	North American Vertical Datum 1988	5103



# DPH-4 Report on Datums (Tiled Data) - continued

File	Horizontal Datum	EPSG Code	Vertical Datum	EPSG Code
LD36631290.las	NAD83 (National Spatial Reference System 2011)	1116	North American Vertical Datum 1988	5103
LD36631293.las	NAD83 (National Spatial Reference System 2011)	1116	North American Vertical Datum 1988	5103
LD36631296.las	NAD83 (National Spatial Reference System 2011)	1116	North American Vertical Datum 1988	5103
LD36631299.las	NAD83 (National Spatial Reference System 2011)	1116	North American Vertical Datum 1988	5103
LD36631302.las	NAD83 (National Spatial Reference System 2011)	1116	North American Vertical Datum 1988	5103
LD36631305.las	NAD83 (National Spatial Reference System 2011)	1116	North American Vertical Datum 1988	5103
LD36631308.las	NAD83 (National Spatial Reference System 2011)	1116	North American Vertical Datum 1988	5103
LD36631311.las	NAD83 (National Spatial Reference System 2011)	1116	North American Vertical Datum 1988	5103
LD36631314.las	NAD83 (National Spatial Reference System 2011)	1116	North American Vertical Datum 1988	5103
LD36631317.las	NAD83 (National Spatial Reference System 2011)	1116	North American Vertical Datum 1988	5103
LD36631320.las	NAD83 (National Spatial Reference System 2011)	1116	North American Vertical Datum 1988	5103
LD36631323.las	NAD83 (National Spatial Reference System 2011)	1116	North American Vertical Datum 1988	5103
LD36631326.las	NAD83 (National Spatial Reference System 2011)	1116	North American Vertical Datum 1988	5103
LD36631329.las	NAD83 (National Spatial Reference System 2011)	1116	North American Vertical Datum 1988	5103
LD36631332.las	NAD83 (National Spatial Reference System 2011)	1116	North American Vertical Datum 1988	5103
LD36631335.las	NAD83 (National Spatial Reference System 2011)	1116	North American Vertical Datum 1988	5103
LD36631338.las	NAD83 (National Spatial Reference System 2011)	1116	North American Vertical Datum 1988	5103
LD36631341.las	NAD83 (National Spatial Reference System 2011)	1116	North American Vertical Datum 1988	5103
LD36631344.las	NAD83 (National Spatial Reference System 2011)	1116	North American Vertical Datum 1988	5103
LD36631347.las	NAD83 (National Spatial Reference System 2011)	1116	North American Vertical Datum 1988	5103
LD36631350.las	NAD83 (National Spatial Reference System 2011)	1116	North American Vertical Datum 1988	5103
LD36631353.las	NAD83 (National Spatial Reference System 2011)	1116	North American Vertical Datum 1988	5103
LD36631356.las	NAD83 (National Spatial Reference System 2011)	1116	North American Vertical Datum 1988	5103
LD36631359.las	NAD83 (National Spatial Reference System 2011)	1116	North American Vertical Datum 1988	5103
LD36631362.las	NAD83 (National Spatial Reference System 2011)	1116	North American Vertical Datum 1988	5103
LD36631365.las	NAD83 (National Spatial Reference System 2011)	1116	North American Vertical Datum 1988	5103
LD36631368.las	NAD83 (National Spatial Reference System 2011)	1116	North American Vertical Datum 1988	5103
LD36631371.las	NAD83 (National Spatial Reference System 2011)	1116	North American Vertical Datum 1988	5103
LD36631374.las	NAD83 (National Spatial Reference System 2011)	1116	North American Vertical Datum 1988	5103
LD36631377.las	NAD83 (National Spatial Reference System 2011)	1116	North American Vertical Datum 1988	5103
LD36631380.las	NAD83 (National Spatial Reference System 2011)	1116	North American Vertical Datum 1988	5103
LD36631383.las	NAD83 (National Spatial Reference System 2011)	1116	North American Vertical Datum 1988	5103
LD36631386.las	NAD83 (National Spatial Reference System 2011)	1116	North American Vertical Datum 1988	5103
LD36631389.las	NAD83 (National Spatial Reference System 2011)	1116	North American Vertical Datum 1988	5103

## DPH-4 Report on Datums (Tiled Data) - continued

File	Horizontal Datum	EPSG Code	Vertical Datum	EPSG Code
LD36631392.las	NAD83 (National Spatial Reference System 2011)	1116	North American Vertical Datum 1988	5103
LD36631395.las	NAD83 (National Spatial Reference System 2011)	1116	North American Vertical Datum 1988	5103
LD36631398.las	NAD83 (National Spatial Reference System 2011)	1116	North American Vertical Datum 1988	5103
LD36631401.las	NAD83 (National Spatial Reference System 2011)	1116	North American Vertical Datum 1988	5103
LD36631404.las	NAD83 (National Spatial Reference System 2011)	1116	North American Vertical Datum 1988	5103
LD36631407.las	NAD83 (National Spatial Reference System 2011)	1116	North American Vertical Datum 1988	5103
LD36631410.las	NAD83 (National Spatial Reference System 2011)	1116	North American Vertical Datum 1988	5103
LD36631413.las	NAD83 (National Spatial Reference System 2011)	1116	North American Vertical Datum 1988	5103
LD36631416.las	NAD83 (National Spatial Reference System 2011)	1116	North American Vertical Datum 1988	5103
LD36631419.las	NAD83 (National Spatial Reference System 2011)	1116	North American Vertical Datum 1988	5103
LD36631422.las	NAD83 (National Spatial Reference System 2011)	1116	North American Vertical Datum 1988	5103
LD36631425.las	NAD83 (National Spatial Reference System 2011)	1116	North American Vertical Datum 1988	5103
LD36631428.las	NAD83 (National Spatial Reference System 2011)	1116	North American Vertical Datum 1988	5103
LD36631431.las	NAD83 (National Spatial Reference System 2011)	1116	North American Vertical Datum 1988	5103
LD36631434.las	NAD83 (National Spatial Reference System 2011)	1116	North American Vertical Datum 1988	5103
LD36631437.las	NAD83 (National Spatial Reference System 2011)	1116	North American Vertical Datum 1988	5103
LD36631440.las	NAD83 (National Spatial Reference System 2011)	1116	North American Vertical Datum 1988	5103
LD36631443.las	NAD83 (National Spatial Reference System 2011)	1116	North American Vertical Datum 1988	5103
LD36661260.las	NAD83 (National Spatial Reference System 2011)	1116	North American Vertical Datum 1988	5103
LD36661320.las	NAD83 (National Spatial Reference System 2011)	1116	North American Vertical Datum 1988	5103
LD36661323.las	NAD83 (National Spatial Reference System 2011)	1116	North American Vertical Datum 1988	5103
LD36661326.las	NAD83 (National Spatial Reference System 2011)	1116	North American Vertical Datum 1988	5103
LD36661329.las	NAD83 (National Spatial Reference System 2011)	1116	North American Vertical Datum 1988	5103
LD36661332.las	NAD83 (National Spatial Reference System 2011)	1116	North American Vertical Datum 1988	5103
LD36661335.las	NAD83 (National Spatial Reference System 2011)	1116	North American Vertical Datum 1988	5103
LD36661338.las	NAD83 (National Spatial Reference System 2011)	1116	North American Vertical Datum 1988	5103
LD36661341.las	NAD83 (National Spatial Reference System 2011)	1116	North American Vertical Datum 1988	5103
LD36661344.las	NAD83 (National Spatial Reference System 2011)	1116	North American Vertical Datum 1988	5103
LD36661347.las	NAD83 (National Spatial Reference System 2011)	1116	North American Vertical Datum 1988	5103
LD36661350.las	NAD83 (National Spatial Reference System 2011)	1116	North American Vertical Datum 1988	5103
LD36661353.las	NAD83 (National Spatial Reference System 2011)	1116	North American Vertical Datum 1988	5103
LD36661356.las	NAD83 (National Spatial Reference System 2011)	1116	North American Vertical Datum 1988	5103
LD36661359.las	NAD83 (National Spatial Reference System 2011)	1116	North American Vertical Datum 1988	5103
LD36661362.las	NAD83 (National Spatial Reference System 2011)	1116	North American Vertical Datum 1988	5103

# DPH-4 Report on Datums (Tiled Data) - continued

File	Horizontal Datum	EPSG Code	Vertical Datum	EPSG Code
LD36661365.las	NAD83 (National Spatial Reference System 2011)	1116	North American Vertical Datum 1988	5103

# DPH-5 Report on Coordinate Reference System (Swath Data)

The USGS Lidar Base Specification Version 1.2 states: "Lidar data for CONUS will be processed and delivered in the most accurate Coordinate Reference System (CRS) available for a project location, usually State Plane Coordinate System (SPCS) or a state system. Universal Transverse Mercator (UTM) also may be used, particularly when a single suitable local SPCS is not available, UTM is needed for compatibility with existing data for the area, or is needed for other reasons. Other CRSs may be used with prior approval from the USGS-NGP. For Alaska, American Samoa, Commonwealth of the Northern Mariana Islands, Guam, Hawaii, Puerto Rico, U.S. Virgin Islands, and other areas, the horizontal and vertical CRS (specifically including the units) shall be specified and agreed to in advance of collection by the USGS-NGP and all collection partners. In all cases, the CRS that is used shall be recognized and published by the European Petroleum Survey Group (EPSG) and correctly recognized by industry standard geographic information system (GIS) software applications."

The purpose of this section is to show the coordinate reference systems of the LAS files for the lidar swath data.

[Boresighted Files - Y:\Mapping\Projects\65219844\\_CWCB\\_Eastern\\_Colorado\Production\Final\\_Client\\_Deliverables\Block\\_4\point\\_cloud\Swath](#)

File	EPSG Code	Coordinate Reference System
01008.las	6428	NAD83(2011) / Colorado Central (ftUS)
01024.las	6428	NAD83(2011) / Colorado Central (ftUS)
01029.las	6428	NAD83(2011) / Colorado Central (ftUS)
01072.las	6428	NAD83(2011) / Colorado Central (ftUS)
01073.las	6428	NAD83(2011) / Colorado Central (ftUS)
01074.las	6428	NAD83(2011) / Colorado Central (ftUS)
01075.las	6428	NAD83(2011) / Colorado Central (ftUS)
01076.las	6428	NAD83(2011) / Colorado Central (ftUS)
01077.las	6428	NAD83(2011) / Colorado Central (ftUS)
01078.las	6428	NAD83(2011) / Colorado Central (ftUS)
01079.las	6428	NAD83(2011) / Colorado Central (ftUS)
01080.las	6428	NAD83(2011) / Colorado Central (ftUS)
01085.las	6428	NAD83(2011) / Colorado Central (ftUS)
01086.las	6428	NAD83(2011) / Colorado Central (ftUS)
01087.las	6428	NAD83(2011) / Colorado Central (ftUS)
01088.las	6428	NAD83(2011) / Colorado Central (ftUS)
01089.las	6428	NAD83(2011) / Colorado Central (ftUS)
01090.las	6428	NAD83(2011) / Colorado Central (ftUS)
01091.las	6428	NAD83(2011) / Colorado Central (ftUS)
01161.las	6428	NAD83(2011) / Colorado Central (ftUS)
01162.las	6428	NAD83(2011) / Colorado Central (ftUS)
01163.las	6428	NAD83(2011) / Colorado Central (ftUS)
01164.las	6428	NAD83(2011) / Colorado Central (ftUS)

# DPH-5 Report on Coordinate Reference System (Swath Data) - continued

File	EPSG Code	Coordinate Reference System
01215.las	6428	NAD83(2011) / Colorado Central (ftUS)
01216.las	6428	NAD83(2011) / Colorado Central (ftUS)
01217.las	6428	NAD83(2011) / Colorado Central (ftUS)
01239.las	6428	NAD83(2011) / Colorado Central (ftUS)
01240.las	6428	NAD83(2011) / Colorado Central (ftUS)
01241.las	6428	NAD83(2011) / Colorado Central (ftUS)
01242.las	6428	NAD83(2011) / Colorado Central (ftUS)
01243.las	6428	NAD83(2011) / Colorado Central (ftUS)
01291.las	6428	NAD83(2011) / Colorado Central (ftUS)
02001.las	6428	NAD83(2011) / Colorado Central (ftUS)
02004.las	6428	NAD83(2011) / Colorado Central (ftUS)
02005.las	6428	NAD83(2011) / Colorado Central (ftUS)
02007.las	6428	NAD83(2011) / Colorado Central (ftUS)
02008.las	6428	NAD83(2011) / Colorado Central (ftUS)
02009.las	6428	NAD83(2011) / Colorado Central (ftUS)
02010.las	6428	NAD83(2011) / Colorado Central (ftUS)
02014.las	6428	NAD83(2011) / Colorado Central (ftUS)
02015.las	6428	NAD83(2011) / Colorado Central (ftUS)
02016.las	6428	NAD83(2011) / Colorado Central (ftUS)
02018.las	6428	NAD83(2011) / Colorado Central (ftUS)
02034.las	6428	NAD83(2011) / Colorado Central (ftUS)
02035.las	6428	NAD83(2011) / Colorado Central (ftUS)
02057.las	6428	NAD83(2011) / Colorado Central (ftUS)
02058.las	6428	NAD83(2011) / Colorado Central (ftUS)
02059.las	6428	NAD83(2011) / Colorado Central (ftUS)
02060.las	6428	NAD83(2011) / Colorado Central (ftUS)
02068.las	6428	NAD83(2011) / Colorado Central (ftUS)
02069.las	6428	NAD83(2011) / Colorado Central (ftUS)
02070.las	6428	NAD83(2011) / Colorado Central (ftUS)
02071.las	6428	NAD83(2011) / Colorado Central (ftUS)
02086.las	6428	NAD83(2011) / Colorado Central (ftUS)
02087.las	6428	NAD83(2011) / Colorado Central (ftUS)

# DPH-5 Report on Coordinate Reference System (Swath Data) - continued

File	EPSG Code	Coordinate Reference System
02088.las	6428	NAD83(2011) / Colorado Central (ftUS)
02089.las	6428	NAD83(2011) / Colorado Central (ftUS)
02090.las	6428	NAD83(2011) / Colorado Central (ftUS)
02091.las	6428	NAD83(2011) / Colorado Central (ftUS)
02092.las	6428	NAD83(2011) / Colorado Central (ftUS)
02093.las	6428	NAD83(2011) / Colorado Central (ftUS)
02094.las	6428	NAD83(2011) / Colorado Central (ftUS)
02095.las	6428	NAD83(2011) / Colorado Central (ftUS)
02096.las	6428	NAD83(2011) / Colorado Central (ftUS)
02097.las	6428	NAD83(2011) / Colorado Central (ftUS)
02098.las	6428	NAD83(2011) / Colorado Central (ftUS)
02099.las	6428	NAD83(2011) / Colorado Central (ftUS)
02100.las	6428	NAD83(2011) / Colorado Central (ftUS)
02111.las	6428	NAD83(2011) / Colorado Central (ftUS)
02112.las	6428	NAD83(2011) / Colorado Central (ftUS)
02113.las	6428	NAD83(2011) / Colorado Central (ftUS)
02114.las	6428	NAD83(2011) / Colorado Central (ftUS)
02115.las	6428	NAD83(2011) / Colorado Central (ftUS)
02116.las	6428	NAD83(2011) / Colorado Central (ftUS)
02117.las	6428	NAD83(2011) / Colorado Central (ftUS)
02120.las	6428	NAD83(2011) / Colorado Central (ftUS)
02121.las	6428	NAD83(2011) / Colorado Central (ftUS)

# DPH-5 Report on Coordinate Reference System (Tiled Data)

The purpose of this section is to show the coordinate reference systems of the LAS files for the lidar tiled data.

[Classified Files - Y:\Mapping\Projects\65219844\\_CWCB\\_Eastern\\_Colorado\Production\Final\\_Client\\_Deliverables\Block\\_4\point\\_cloud\tilecls](#)

File	EPSG Code	Coordinate Reference System
LD34141251.las	6428	NAD83(2011) / Colorado Central (ftUS)
LD34141254.las	6428	NAD83(2011) / Colorado Central (ftUS)
LD34141257.las	6428	NAD83(2011) / Colorado Central (ftUS)
LD34141260.las	6428	NAD83(2011) / Colorado Central (ftUS)
LD34141263.las	6428	NAD83(2011) / Colorado Central (ftUS)
LD34141266.las	6428	NAD83(2011) / Colorado Central (ftUS)
LD34141269.las	6428	NAD83(2011) / Colorado Central (ftUS)
LD34141272.las	6428	NAD83(2011) / Colorado Central (ftUS)
LD34141275.las	6428	NAD83(2011) / Colorado Central (ftUS)
LD34141278.las	6428	NAD83(2011) / Colorado Central (ftUS)
LD34141281.las	6428	NAD83(2011) / Colorado Central (ftUS)
LD34141284.las	6428	NAD83(2011) / Colorado Central (ftUS)
LD34141287.las	6428	NAD83(2011) / Colorado Central (ftUS)
LD34141290.las	6428	NAD83(2011) / Colorado Central (ftUS)
LD34141293.las	6428	NAD83(2011) / Colorado Central (ftUS)
LD34141296.las	6428	NAD83(2011) / Colorado Central (ftUS)
LD34141299.las	6428	NAD83(2011) / Colorado Central (ftUS)
LD34141302.las	6428	NAD83(2011) / Colorado Central (ftUS)
LD34141305.las	6428	NAD83(2011) / Colorado Central (ftUS)
LD34141308.las	6428	NAD83(2011) / Colorado Central (ftUS)
LD34141311.las	6428	NAD83(2011) / Colorado Central (ftUS)
LD34141314.las	6428	NAD83(2011) / Colorado Central (ftUS)
LD34141317.las	6428	NAD83(2011) / Colorado Central (ftUS)
LD34141320.las	6428	NAD83(2011) / Colorado Central (ftUS)
LD34141323.las	6428	NAD83(2011) / Colorado Central (ftUS)
LD34141326.las	6428	NAD83(2011) / Colorado Central (ftUS)
LD34141329.las	6428	NAD83(2011) / Colorado Central (ftUS)
LD34141332.las	6428	NAD83(2011) / Colorado Central (ftUS)
LD34141335.las	6428	NAD83(2011) / Colorado Central (ftUS)
LD34141338.las	6428	NAD83(2011) / Colorado Central (ftUS)

# DPH-5 Report on Coordinate Reference System (Tiled Data)

- continued

File	EPSG Code	Coordinate Reference System
LD34141341.las	6428	NAD83(2011) / Colorado Central (ftUS)
LD34141344.las	6428	NAD83(2011) / Colorado Central (ftUS)
LD34141347.las	6428	NAD83(2011) / Colorado Central (ftUS)
LD34141350.las	6428	NAD83(2011) / Colorado Central (ftUS)
LD34141353.las	6428	NAD83(2011) / Colorado Central (ftUS)
LD34141356.las	6428	NAD83(2011) / Colorado Central (ftUS)
LD34141359.las	6428	NAD83(2011) / Colorado Central (ftUS)
LD34141362.las	6428	NAD83(2011) / Colorado Central (ftUS)
LD34141365.las	6428	NAD83(2011) / Colorado Central (ftUS)
LD34141368.las	6428	NAD83(2011) / Colorado Central (ftUS)
LD34141371.las	6428	NAD83(2011) / Colorado Central (ftUS)
LD34141374.las	6428	NAD83(2011) / Colorado Central (ftUS)
LD34141377.las	6428	NAD83(2011) / Colorado Central (ftUS)
LD34141380.las	6428	NAD83(2011) / Colorado Central (ftUS)
LD34141383.las	6428	NAD83(2011) / Colorado Central (ftUS)
LD34141386.las	6428	NAD83(2011) / Colorado Central (ftUS)
LD34141389.las	6428	NAD83(2011) / Colorado Central (ftUS)
LD34141392.las	6428	NAD83(2011) / Colorado Central (ftUS)
LD34141395.las	6428	NAD83(2011) / Colorado Central (ftUS)
LD34141398.las	6428	NAD83(2011) / Colorado Central (ftUS)
LD34141401.las	6428	NAD83(2011) / Colorado Central (ftUS)
LD34141404.las	6428	NAD83(2011) / Colorado Central (ftUS)
LD34141407.las	6428	NAD83(2011) / Colorado Central (ftUS)
LD34141410.las	6428	NAD83(2011) / Colorado Central (ftUS)
LD34141413.las	6428	NAD83(2011) / Colorado Central (ftUS)
LD34141416.las	6428	NAD83(2011) / Colorado Central (ftUS)
LD34141419.las	6428	NAD83(2011) / Colorado Central (ftUS)
LD34141422.las	6428	NAD83(2011) / Colorado Central (ftUS)
LD34141425.las	6428	NAD83(2011) / Colorado Central (ftUS)
LD34141428.las	6428	NAD83(2011) / Colorado Central (ftUS)
LD34141431.las	6428	NAD83(2011) / Colorado Central (ftUS)
LD34141434.las	6428	NAD83(2011) / Colorado Central (ftUS)



# DPH-5 Report on Coordinate Reference System (Tiled Data)

- continued

File	EPSG Code	Coordinate Reference System
LD34141437.las	6428	NAD83(2011) / Colorado Central (ftUS)
LD34141440.las	6428	NAD83(2011) / Colorado Central (ftUS)
LD34141443.las	6428	NAD83(2011) / Colorado Central (ftUS)
LD34171251.las	6428	NAD83(2011) / Colorado Central (ftUS)
LD34171254.las	6428	NAD83(2011) / Colorado Central (ftUS)
LD34171257.las	6428	NAD83(2011) / Colorado Central (ftUS)
LD34171260.las	6428	NAD83(2011) / Colorado Central (ftUS)
LD34171263.las	6428	NAD83(2011) / Colorado Central (ftUS)
LD34171266.las	6428	NAD83(2011) / Colorado Central (ftUS)
LD34171269.las	6428	NAD83(2011) / Colorado Central (ftUS)
LD34171272.las	6428	NAD83(2011) / Colorado Central (ftUS)
LD34171275.las	6428	NAD83(2011) / Colorado Central (ftUS)
LD34171278.las	6428	NAD83(2011) / Colorado Central (ftUS)
LD34171281.las	6428	NAD83(2011) / Colorado Central (ftUS)
LD34171284.las	6428	NAD83(2011) / Colorado Central (ftUS)
LD34171287.las	6428	NAD83(2011) / Colorado Central (ftUS)
LD34171290.las	6428	NAD83(2011) / Colorado Central (ftUS)
LD34171293.las	6428	NAD83(2011) / Colorado Central (ftUS)
LD34171296.las	6428	NAD83(2011) / Colorado Central (ftUS)
LD34171299.las	6428	NAD83(2011) / Colorado Central (ftUS)
LD34171302.las	6428	NAD83(2011) / Colorado Central (ftUS)
LD34171305.las	6428	NAD83(2011) / Colorado Central (ftUS)
LD34171308.las	6428	NAD83(2011) / Colorado Central (ftUS)
LD34171311.las	6428	NAD83(2011) / Colorado Central (ftUS)
LD34171314.las	6428	NAD83(2011) / Colorado Central (ftUS)
LD34171317.las	6428	NAD83(2011) / Colorado Central (ftUS)
LD34171320.las	6428	NAD83(2011) / Colorado Central (ftUS)
LD34171323.las	6428	NAD83(2011) / Colorado Central (ftUS)
LD34171326.las	6428	NAD83(2011) / Colorado Central (ftUS)
LD34171329.las	6428	NAD83(2011) / Colorado Central (ftUS)
LD34171332.las	6428	NAD83(2011) / Colorado Central (ftUS)
LD34171335.las	6428	NAD83(2011) / Colorado Central (ftUS)

# DPH-5 Report on Coordinate Reference System (Tiled Data)

- continued

File	EPSG Code	Coordinate Reference System
LD34171338.las	6428	NAD83(2011) / Colorado Central (ftUS)
LD34171341.las	6428	NAD83(2011) / Colorado Central (ftUS)
LD34171344.las	6428	NAD83(2011) / Colorado Central (ftUS)
LD34171347.las	6428	NAD83(2011) / Colorado Central (ftUS)
LD34171350.las	6428	NAD83(2011) / Colorado Central (ftUS)
LD34171353.las	6428	NAD83(2011) / Colorado Central (ftUS)
LD34171356.las	6428	NAD83(2011) / Colorado Central (ftUS)
LD34171359.las	6428	NAD83(2011) / Colorado Central (ftUS)
LD34171362.las	6428	NAD83(2011) / Colorado Central (ftUS)
LD34171365.las	6428	NAD83(2011) / Colorado Central (ftUS)
LD34171368.las	6428	NAD83(2011) / Colorado Central (ftUS)
LD34171371.las	6428	NAD83(2011) / Colorado Central (ftUS)
LD34171374.las	6428	NAD83(2011) / Colorado Central (ftUS)
LD34171377.las	6428	NAD83(2011) / Colorado Central (ftUS)
LD34171380.las	6428	NAD83(2011) / Colorado Central (ftUS)
LD34171383.las	6428	NAD83(2011) / Colorado Central (ftUS)
LD34171386.las	6428	NAD83(2011) / Colorado Central (ftUS)
LD34171389.las	6428	NAD83(2011) / Colorado Central (ftUS)
LD34171392.las	6428	NAD83(2011) / Colorado Central (ftUS)
LD34171395.las	6428	NAD83(2011) / Colorado Central (ftUS)
LD34171398.las	6428	NAD83(2011) / Colorado Central (ftUS)
LD34171401.las	6428	NAD83(2011) / Colorado Central (ftUS)
LD34171404.las	6428	NAD83(2011) / Colorado Central (ftUS)
LD34171407.las	6428	NAD83(2011) / Colorado Central (ftUS)
LD34171410.las	6428	NAD83(2011) / Colorado Central (ftUS)
LD34171413.las	6428	NAD83(2011) / Colorado Central (ftUS)
LD34171416.las	6428	NAD83(2011) / Colorado Central (ftUS)
LD34171419.las	6428	NAD83(2011) / Colorado Central (ftUS)
LD34171422.las	6428	NAD83(2011) / Colorado Central (ftUS)
LD34171425.las	6428	NAD83(2011) / Colorado Central (ftUS)
LD34171428.las	6428	NAD83(2011) / Colorado Central (ftUS)
LD34171431.las	6428	NAD83(2011) / Colorado Central (ftUS)

# DPH-5 Report on Coordinate Reference System (Tiled Data)

- continued

File	EPSG Code	Coordinate Reference System
LD34171434.las	6428	NAD83(2011) / Colorado Central (ftUS)
LD34171437.las	6428	NAD83(2011) / Colorado Central (ftUS)
LD34171440.las	6428	NAD83(2011) / Colorado Central (ftUS)
LD34171443.las	6428	NAD83(2011) / Colorado Central (ftUS)
LD34201254.las	6428	NAD83(2011) / Colorado Central (ftUS)
LD34201257.las	6428	NAD83(2011) / Colorado Central (ftUS)
LD34201260.las	6428	NAD83(2011) / Colorado Central (ftUS)
LD34201263.las	6428	NAD83(2011) / Colorado Central (ftUS)
LD34201266.las	6428	NAD83(2011) / Colorado Central (ftUS)
LD34201269.las	6428	NAD83(2011) / Colorado Central (ftUS)
LD34201272.las	6428	NAD83(2011) / Colorado Central (ftUS)
LD34201275.las	6428	NAD83(2011) / Colorado Central (ftUS)
LD34201278.las	6428	NAD83(2011) / Colorado Central (ftUS)
LD34201281.las	6428	NAD83(2011) / Colorado Central (ftUS)
LD34201284.las	6428	NAD83(2011) / Colorado Central (ftUS)
LD34201287.las	6428	NAD83(2011) / Colorado Central (ftUS)
LD34201290.las	6428	NAD83(2011) / Colorado Central (ftUS)
LD34201293.las	6428	NAD83(2011) / Colorado Central (ftUS)
LD34201296.las	6428	NAD83(2011) / Colorado Central (ftUS)
LD34201299.las	6428	NAD83(2011) / Colorado Central (ftUS)
LD34201302.las	6428	NAD83(2011) / Colorado Central (ftUS)
LD34201305.las	6428	NAD83(2011) / Colorado Central (ftUS)
LD34201308.las	6428	NAD83(2011) / Colorado Central (ftUS)
LD34201311.las	6428	NAD83(2011) / Colorado Central (ftUS)
LD34201314.las	6428	NAD83(2011) / Colorado Central (ftUS)
LD34201317.las	6428	NAD83(2011) / Colorado Central (ftUS)
LD34201320.las	6428	NAD83(2011) / Colorado Central (ftUS)
LD34201323.las	6428	NAD83(2011) / Colorado Central (ftUS)
LD34201326.las	6428	NAD83(2011) / Colorado Central (ftUS)
LD34201329.las	6428	NAD83(2011) / Colorado Central (ftUS)
LD34201332.las	6428	NAD83(2011) / Colorado Central (ftUS)
LD34201335.las	6428	NAD83(2011) / Colorado Central (ftUS)

# DPH-5 Report on Coordinate Reference System (Tiled Data)

- continued

File	EPSG Code	Coordinate Reference System
LD34201338.las	6428	NAD83(2011) / Colorado Central (ftUS)
LD34201341.las	6428	NAD83(2011) / Colorado Central (ftUS)
LD34201344.las	6428	NAD83(2011) / Colorado Central (ftUS)
LD34201347.las	6428	NAD83(2011) / Colorado Central (ftUS)
LD34201350.las	6428	NAD83(2011) / Colorado Central (ftUS)
LD34201353.las	6428	NAD83(2011) / Colorado Central (ftUS)
LD34201356.las	6428	NAD83(2011) / Colorado Central (ftUS)
LD34201359.las	6428	NAD83(2011) / Colorado Central (ftUS)
LD34201362.las	6428	NAD83(2011) / Colorado Central (ftUS)
LD34201365.las	6428	NAD83(2011) / Colorado Central (ftUS)
LD34201368.las	6428	NAD83(2011) / Colorado Central (ftUS)
LD34201371.las	6428	NAD83(2011) / Colorado Central (ftUS)
LD34201374.las	6428	NAD83(2011) / Colorado Central (ftUS)
LD34201377.las	6428	NAD83(2011) / Colorado Central (ftUS)
LD34201380.las	6428	NAD83(2011) / Colorado Central (ftUS)
LD34201383.las	6428	NAD83(2011) / Colorado Central (ftUS)
LD34201386.las	6428	NAD83(2011) / Colorado Central (ftUS)
LD34201389.las	6428	NAD83(2011) / Colorado Central (ftUS)
LD34201392.las	6428	NAD83(2011) / Colorado Central (ftUS)
LD34201395.las	6428	NAD83(2011) / Colorado Central (ftUS)
LD34201398.las	6428	NAD83(2011) / Colorado Central (ftUS)
LD34201401.las	6428	NAD83(2011) / Colorado Central (ftUS)
LD34201404.las	6428	NAD83(2011) / Colorado Central (ftUS)
LD34201407.las	6428	NAD83(2011) / Colorado Central (ftUS)
LD34201410.las	6428	NAD83(2011) / Colorado Central (ftUS)
LD34201413.las	6428	NAD83(2011) / Colorado Central (ftUS)
LD34201416.las	6428	NAD83(2011) / Colorado Central (ftUS)
LD34201419.las	6428	NAD83(2011) / Colorado Central (ftUS)
LD34201422.las	6428	NAD83(2011) / Colorado Central (ftUS)
LD34201425.las	6428	NAD83(2011) / Colorado Central (ftUS)
LD34201428.las	6428	NAD83(2011) / Colorado Central (ftUS)
LD34201431.las	6428	NAD83(2011) / Colorado Central (ftUS)

# DPH-5 Report on Coordinate Reference System (Tiled Data)

- continued

File	EPSG Code	Coordinate Reference System
LD34201434.las	6428	NAD83(2011) / Colorado Central (ftUS)
LD34201437.las	6428	NAD83(2011) / Colorado Central (ftUS)
LD34201440.las	6428	NAD83(2011) / Colorado Central (ftUS)
LD34201443.las	6428	NAD83(2011) / Colorado Central (ftUS)
LD34231254.las	6428	NAD83(2011) / Colorado Central (ftUS)
LD34231257.las	6428	NAD83(2011) / Colorado Central (ftUS)
LD34231260.las	6428	NAD83(2011) / Colorado Central (ftUS)
LD34231263.las	6428	NAD83(2011) / Colorado Central (ftUS)
LD34231266.las	6428	NAD83(2011) / Colorado Central (ftUS)
LD34231269.las	6428	NAD83(2011) / Colorado Central (ftUS)
LD34231272.las	6428	NAD83(2011) / Colorado Central (ftUS)
LD34231275.las	6428	NAD83(2011) / Colorado Central (ftUS)
LD34231278.las	6428	NAD83(2011) / Colorado Central (ftUS)
LD34231281.las	6428	NAD83(2011) / Colorado Central (ftUS)
LD34231284.las	6428	NAD83(2011) / Colorado Central (ftUS)
LD34231287.las	6428	NAD83(2011) / Colorado Central (ftUS)
LD34231290.las	6428	NAD83(2011) / Colorado Central (ftUS)
LD34231293.las	6428	NAD83(2011) / Colorado Central (ftUS)
LD34231296.las	6428	NAD83(2011) / Colorado Central (ftUS)
LD34231299.las	6428	NAD83(2011) / Colorado Central (ftUS)
LD34231302.las	6428	NAD83(2011) / Colorado Central (ftUS)
LD34231305.las	6428	NAD83(2011) / Colorado Central (ftUS)
LD34231308.las	6428	NAD83(2011) / Colorado Central (ftUS)
LD34231311.las	6428	NAD83(2011) / Colorado Central (ftUS)
LD34231314.las	6428	NAD83(2011) / Colorado Central (ftUS)
LD34231317.las	6428	NAD83(2011) / Colorado Central (ftUS)
LD34231320.las	6428	NAD83(2011) / Colorado Central (ftUS)
LD34231323.las	6428	NAD83(2011) / Colorado Central (ftUS)
LD34231326.las	6428	NAD83(2011) / Colorado Central (ftUS)
LD34231329.las	6428	NAD83(2011) / Colorado Central (ftUS)
LD34231332.las	6428	NAD83(2011) / Colorado Central (ftUS)
LD34231335.las	6428	NAD83(2011) / Colorado Central (ftUS)

# DPH-5 Report on Coordinate Reference System (Tiled Data)

- continued

File	EPSG Code	Coordinate Reference System
LD34231338.las	6428	NAD83(2011) / Colorado Central (ftUS)
LD34231341.las	6428	NAD83(2011) / Colorado Central (ftUS)
LD34231344.las	6428	NAD83(2011) / Colorado Central (ftUS)
LD34231347.las	6428	NAD83(2011) / Colorado Central (ftUS)
LD34231350.las	6428	NAD83(2011) / Colorado Central (ftUS)
LD34231353.las	6428	NAD83(2011) / Colorado Central (ftUS)
LD34231356.las	6428	NAD83(2011) / Colorado Central (ftUS)
LD34231359.las	6428	NAD83(2011) / Colorado Central (ftUS)
LD34231362.las	6428	NAD83(2011) / Colorado Central (ftUS)
LD34231365.las	6428	NAD83(2011) / Colorado Central (ftUS)
LD34231368.las	6428	NAD83(2011) / Colorado Central (ftUS)
LD34231371.las	6428	NAD83(2011) / Colorado Central (ftUS)
LD34231374.las	6428	NAD83(2011) / Colorado Central (ftUS)
LD34231377.las	6428	NAD83(2011) / Colorado Central (ftUS)
LD34231380.las	6428	NAD83(2011) / Colorado Central (ftUS)
LD34231383.las	6428	NAD83(2011) / Colorado Central (ftUS)
LD34231386.las	6428	NAD83(2011) / Colorado Central (ftUS)
LD34231389.las	6428	NAD83(2011) / Colorado Central (ftUS)
LD34231392.las	6428	NAD83(2011) / Colorado Central (ftUS)
LD34231395.las	6428	NAD83(2011) / Colorado Central (ftUS)
LD34231398.las	6428	NAD83(2011) / Colorado Central (ftUS)
LD34231401.las	6428	NAD83(2011) / Colorado Central (ftUS)
LD34231404.las	6428	NAD83(2011) / Colorado Central (ftUS)
LD34231407.las	6428	NAD83(2011) / Colorado Central (ftUS)
LD34231410.las	6428	NAD83(2011) / Colorado Central (ftUS)
LD34231413.las	6428	NAD83(2011) / Colorado Central (ftUS)
LD34231416.las	6428	NAD83(2011) / Colorado Central (ftUS)
LD34231419.las	6428	NAD83(2011) / Colorado Central (ftUS)
LD34231422.las	6428	NAD83(2011) / Colorado Central (ftUS)
LD34231425.las	6428	NAD83(2011) / Colorado Central (ftUS)
LD34231428.las	6428	NAD83(2011) / Colorado Central (ftUS)
LD34231431.las	6428	NAD83(2011) / Colorado Central (ftUS)

# DPH-5 Report on Coordinate Reference System (Tiled Data)

- continued

File	EPSG Code	Coordinate Reference System
LD34231434.las	6428	NAD83(2011) / Colorado Central (ftUS)
LD34231437.las	6428	NAD83(2011) / Colorado Central (ftUS)
LD34231440.las	6428	NAD83(2011) / Colorado Central (ftUS)
LD34231443.las	6428	NAD83(2011) / Colorado Central (ftUS)
LD34261254.las	6428	NAD83(2011) / Colorado Central (ftUS)
LD34261257.las	6428	NAD83(2011) / Colorado Central (ftUS)
LD34261260.las	6428	NAD83(2011) / Colorado Central (ftUS)
LD34261263.las	6428	NAD83(2011) / Colorado Central (ftUS)
LD34261266.las	6428	NAD83(2011) / Colorado Central (ftUS)
LD34261269.las	6428	NAD83(2011) / Colorado Central (ftUS)
LD34261272.las	6428	NAD83(2011) / Colorado Central (ftUS)
LD34261275.las	6428	NAD83(2011) / Colorado Central (ftUS)
LD34261278.las	6428	NAD83(2011) / Colorado Central (ftUS)
LD34261281.las	6428	NAD83(2011) / Colorado Central (ftUS)
LD34261284.las	6428	NAD83(2011) / Colorado Central (ftUS)
LD34261287.las	6428	NAD83(2011) / Colorado Central (ftUS)
LD34261290.las	6428	NAD83(2011) / Colorado Central (ftUS)
LD34261293.las	6428	NAD83(2011) / Colorado Central (ftUS)
LD34261296.las	6428	NAD83(2011) / Colorado Central (ftUS)
LD34261299.las	6428	NAD83(2011) / Colorado Central (ftUS)
LD34261302.las	6428	NAD83(2011) / Colorado Central (ftUS)
LD34261305.las	6428	NAD83(2011) / Colorado Central (ftUS)
LD34261308.las	6428	NAD83(2011) / Colorado Central (ftUS)
LD34261311.las	6428	NAD83(2011) / Colorado Central (ftUS)
LD34261314.las	6428	NAD83(2011) / Colorado Central (ftUS)
LD34261317.las	6428	NAD83(2011) / Colorado Central (ftUS)
LD34261320.las	6428	NAD83(2011) / Colorado Central (ftUS)
LD34261323.las	6428	NAD83(2011) / Colorado Central (ftUS)
LD34261326.las	6428	NAD83(2011) / Colorado Central (ftUS)
LD34261329.las	6428	NAD83(2011) / Colorado Central (ftUS)
LD34261332.las	6428	NAD83(2011) / Colorado Central (ftUS)
LD34261335.las	6428	NAD83(2011) / Colorado Central (ftUS)

# DPH-5 Report on Coordinate Reference System (Tiled Data)

- continued

File	EPSG Code	Coordinate Reference System
LD34261338.las	6428	NAD83(2011) / Colorado Central (ftUS)
LD34261341.las	6428	NAD83(2011) / Colorado Central (ftUS)
LD34261344.las	6428	NAD83(2011) / Colorado Central (ftUS)
LD34261347.las	6428	NAD83(2011) / Colorado Central (ftUS)
LD34261350.las	6428	NAD83(2011) / Colorado Central (ftUS)
LD34261353.las	6428	NAD83(2011) / Colorado Central (ftUS)
LD34261356.las	6428	NAD83(2011) / Colorado Central (ftUS)
LD34261359.las	6428	NAD83(2011) / Colorado Central (ftUS)
LD34261362.las	6428	NAD83(2011) / Colorado Central (ftUS)
LD34261365.las	6428	NAD83(2011) / Colorado Central (ftUS)
LD34261368.las	6428	NAD83(2011) / Colorado Central (ftUS)
LD34261371.las	6428	NAD83(2011) / Colorado Central (ftUS)
LD34261374.las	6428	NAD83(2011) / Colorado Central (ftUS)
LD34261377.las	6428	NAD83(2011) / Colorado Central (ftUS)
LD34261380.las	6428	NAD83(2011) / Colorado Central (ftUS)
LD34261383.las	6428	NAD83(2011) / Colorado Central (ftUS)
LD34261386.las	6428	NAD83(2011) / Colorado Central (ftUS)
LD34261389.las	6428	NAD83(2011) / Colorado Central (ftUS)
LD34261392.las	6428	NAD83(2011) / Colorado Central (ftUS)
LD34261395.las	6428	NAD83(2011) / Colorado Central (ftUS)
LD34261398.las	6428	NAD83(2011) / Colorado Central (ftUS)
LD34261401.las	6428	NAD83(2011) / Colorado Central (ftUS)
LD34261404.las	6428	NAD83(2011) / Colorado Central (ftUS)
LD34261407.las	6428	NAD83(2011) / Colorado Central (ftUS)
LD34261410.las	6428	NAD83(2011) / Colorado Central (ftUS)
LD34261413.las	6428	NAD83(2011) / Colorado Central (ftUS)
LD34261416.las	6428	NAD83(2011) / Colorado Central (ftUS)
LD34261419.las	6428	NAD83(2011) / Colorado Central (ftUS)
LD34261422.las	6428	NAD83(2011) / Colorado Central (ftUS)
LD34261425.las	6428	NAD83(2011) / Colorado Central (ftUS)
LD34261428.las	6428	NAD83(2011) / Colorado Central (ftUS)
LD34261431.las	6428	NAD83(2011) / Colorado Central (ftUS)



# DPH-5 Report on Coordinate Reference System (Tiled Data)

- continued

File	EPSG Code	Coordinate Reference System
LD34261434.las	6428	NAD83(2011) / Colorado Central (ftUS)
LD34261437.las	6428	NAD83(2011) / Colorado Central (ftUS)
LD34261440.las	6428	NAD83(2011) / Colorado Central (ftUS)
LD34261443.las	6428	NAD83(2011) / Colorado Central (ftUS)
LD34291254.las	6428	NAD83(2011) / Colorado Central (ftUS)
LD34291257.las	6428	NAD83(2011) / Colorado Central (ftUS)
LD34291260.las	6428	NAD83(2011) / Colorado Central (ftUS)
LD34291263.las	6428	NAD83(2011) / Colorado Central (ftUS)
LD34291266.las	6428	NAD83(2011) / Colorado Central (ftUS)
LD34291269.las	6428	NAD83(2011) / Colorado Central (ftUS)
LD34291272.las	6428	NAD83(2011) / Colorado Central (ftUS)
LD34291275.las	6428	NAD83(2011) / Colorado Central (ftUS)
LD34291278.las	6428	NAD83(2011) / Colorado Central (ftUS)
LD34291281.las	6428	NAD83(2011) / Colorado Central (ftUS)
LD34291284.las	6428	NAD83(2011) / Colorado Central (ftUS)
LD34291287.las	6428	NAD83(2011) / Colorado Central (ftUS)
LD34291290.las	6428	NAD83(2011) / Colorado Central (ftUS)
LD34291293.las	6428	NAD83(2011) / Colorado Central (ftUS)
LD34291296.las	6428	NAD83(2011) / Colorado Central (ftUS)
LD34291299.las	6428	NAD83(2011) / Colorado Central (ftUS)
LD34291302.las	6428	NAD83(2011) / Colorado Central (ftUS)
LD34291305.las	6428	NAD83(2011) / Colorado Central (ftUS)
LD34291308.las	6428	NAD83(2011) / Colorado Central (ftUS)
LD34291311.las	6428	NAD83(2011) / Colorado Central (ftUS)
LD34291314.las	6428	NAD83(2011) / Colorado Central (ftUS)
LD34291317.las	6428	NAD83(2011) / Colorado Central (ftUS)
LD34291320.las	6428	NAD83(2011) / Colorado Central (ftUS)
LD34291323.las	6428	NAD83(2011) / Colorado Central (ftUS)
LD34291326.las	6428	NAD83(2011) / Colorado Central (ftUS)
LD34291329.las	6428	NAD83(2011) / Colorado Central (ftUS)
LD34291332.las	6428	NAD83(2011) / Colorado Central (ftUS)
LD34291335.las	6428	NAD83(2011) / Colorado Central (ftUS)

# DPH-5 Report on Coordinate Reference System (Tiled Data)

- continued

File	EPSG Code	Coordinate Reference System
LD34291338.las	6428	NAD83(2011) / Colorado Central (ftUS)
LD34291341.las	6428	NAD83(2011) / Colorado Central (ftUS)
LD34291344.las	6428	NAD83(2011) / Colorado Central (ftUS)
LD34291347.las	6428	NAD83(2011) / Colorado Central (ftUS)
LD34291350.las	6428	NAD83(2011) / Colorado Central (ftUS)
LD34291353.las	6428	NAD83(2011) / Colorado Central (ftUS)
LD34291356.las	6428	NAD83(2011) / Colorado Central (ftUS)
LD34291359.las	6428	NAD83(2011) / Colorado Central (ftUS)
LD34291362.las	6428	NAD83(2011) / Colorado Central (ftUS)
LD34291365.las	6428	NAD83(2011) / Colorado Central (ftUS)
LD34291368.las	6428	NAD83(2011) / Colorado Central (ftUS)
LD34291371.las	6428	NAD83(2011) / Colorado Central (ftUS)
LD34291374.las	6428	NAD83(2011) / Colorado Central (ftUS)
LD34291377.las	6428	NAD83(2011) / Colorado Central (ftUS)
LD34291380.las	6428	NAD83(2011) / Colorado Central (ftUS)
LD34291383.las	6428	NAD83(2011) / Colorado Central (ftUS)
LD34291386.las	6428	NAD83(2011) / Colorado Central (ftUS)
LD34291389.las	6428	NAD83(2011) / Colorado Central (ftUS)
LD34291392.las	6428	NAD83(2011) / Colorado Central (ftUS)
LD34291395.las	6428	NAD83(2011) / Colorado Central (ftUS)
LD34291398.las	6428	NAD83(2011) / Colorado Central (ftUS)
LD34291401.las	6428	NAD83(2011) / Colorado Central (ftUS)
LD34291404.las	6428	NAD83(2011) / Colorado Central (ftUS)
LD34291407.las	6428	NAD83(2011) / Colorado Central (ftUS)
LD34291410.las	6428	NAD83(2011) / Colorado Central (ftUS)
LD34291413.las	6428	NAD83(2011) / Colorado Central (ftUS)
LD34291416.las	6428	NAD83(2011) / Colorado Central (ftUS)
LD34291419.las	6428	NAD83(2011) / Colorado Central (ftUS)
LD34291422.las	6428	NAD83(2011) / Colorado Central (ftUS)
LD34291425.las	6428	NAD83(2011) / Colorado Central (ftUS)
LD34291428.las	6428	NAD83(2011) / Colorado Central (ftUS)
LD34291431.las	6428	NAD83(2011) / Colorado Central (ftUS)

# DPH-5 Report on Coordinate Reference System (Tiled Data)

- continued

File	EPSG Code	Coordinate Reference System
LD34291434.las	6428	NAD83(2011) / Colorado Central (ftUS)
LD34291437.las	6428	NAD83(2011) / Colorado Central (ftUS)
LD34291440.las	6428	NAD83(2011) / Colorado Central (ftUS)
LD34291443.las	6428	NAD83(2011) / Colorado Central (ftUS)
LD34321254.las	6428	NAD83(2011) / Colorado Central (ftUS)
LD34321257.las	6428	NAD83(2011) / Colorado Central (ftUS)
LD34321260.las	6428	NAD83(2011) / Colorado Central (ftUS)
LD34321263.las	6428	NAD83(2011) / Colorado Central (ftUS)
LD34321266.las	6428	NAD83(2011) / Colorado Central (ftUS)
LD34321269.las	6428	NAD83(2011) / Colorado Central (ftUS)
LD34321272.las	6428	NAD83(2011) / Colorado Central (ftUS)
LD34321275.las	6428	NAD83(2011) / Colorado Central (ftUS)
LD34321278.las	6428	NAD83(2011) / Colorado Central (ftUS)
LD34321281.las	6428	NAD83(2011) / Colorado Central (ftUS)
LD34321284.las	6428	NAD83(2011) / Colorado Central (ftUS)
LD34321287.las	6428	NAD83(2011) / Colorado Central (ftUS)
LD34321290.las	6428	NAD83(2011) / Colorado Central (ftUS)
LD34321293.las	6428	NAD83(2011) / Colorado Central (ftUS)
LD34321296.las	6428	NAD83(2011) / Colorado Central (ftUS)
LD34321299.las	6428	NAD83(2011) / Colorado Central (ftUS)
LD34321302.las	6428	NAD83(2011) / Colorado Central (ftUS)
LD34321305.las	6428	NAD83(2011) / Colorado Central (ftUS)
LD34321308.las	6428	NAD83(2011) / Colorado Central (ftUS)
LD34321311.las	6428	NAD83(2011) / Colorado Central (ftUS)
LD34321314.las	6428	NAD83(2011) / Colorado Central (ftUS)
LD34321317.las	6428	NAD83(2011) / Colorado Central (ftUS)
LD34321320.las	6428	NAD83(2011) / Colorado Central (ftUS)
LD34321323.las	6428	NAD83(2011) / Colorado Central (ftUS)
LD34321326.las	6428	NAD83(2011) / Colorado Central (ftUS)
LD34321329.las	6428	NAD83(2011) / Colorado Central (ftUS)
LD34321332.las	6428	NAD83(2011) / Colorado Central (ftUS)
LD34321335.las	6428	NAD83(2011) / Colorado Central (ftUS)

# DPH-5 Report on Coordinate Reference System (Tiled Data)

- continued

File	EPSG Code	Coordinate Reference System
LD34321338.las	6428	NAD83(2011) / Colorado Central (ftUS)
LD34321341.las	6428	NAD83(2011) / Colorado Central (ftUS)
LD34321344.las	6428	NAD83(2011) / Colorado Central (ftUS)
LD34321347.las	6428	NAD83(2011) / Colorado Central (ftUS)
LD34321350.las	6428	NAD83(2011) / Colorado Central (ftUS)
LD34321353.las	6428	NAD83(2011) / Colorado Central (ftUS)
LD34321356.las	6428	NAD83(2011) / Colorado Central (ftUS)
LD34321359.las	6428	NAD83(2011) / Colorado Central (ftUS)
LD34321362.las	6428	NAD83(2011) / Colorado Central (ftUS)
LD34321365.las	6428	NAD83(2011) / Colorado Central (ftUS)
LD34321368.las	6428	NAD83(2011) / Colorado Central (ftUS)
LD34321371.las	6428	NAD83(2011) / Colorado Central (ftUS)
LD34321374.las	6428	NAD83(2011) / Colorado Central (ftUS)
LD34321377.las	6428	NAD83(2011) / Colorado Central (ftUS)
LD34321380.las	6428	NAD83(2011) / Colorado Central (ftUS)
LD34321383.las	6428	NAD83(2011) / Colorado Central (ftUS)
LD34321386.las	6428	NAD83(2011) / Colorado Central (ftUS)
LD34321389.las	6428	NAD83(2011) / Colorado Central (ftUS)
LD34321392.las	6428	NAD83(2011) / Colorado Central (ftUS)
LD34321395.las	6428	NAD83(2011) / Colorado Central (ftUS)
LD34321398.las	6428	NAD83(2011) / Colorado Central (ftUS)
LD34321401.las	6428	NAD83(2011) / Colorado Central (ftUS)
LD34321404.las	6428	NAD83(2011) / Colorado Central (ftUS)
LD34321407.las	6428	NAD83(2011) / Colorado Central (ftUS)
LD34321410.las	6428	NAD83(2011) / Colorado Central (ftUS)
LD34321413.las	6428	NAD83(2011) / Colorado Central (ftUS)
LD34321416.las	6428	NAD83(2011) / Colorado Central (ftUS)
LD34321419.las	6428	NAD83(2011) / Colorado Central (ftUS)
LD34321422.las	6428	NAD83(2011) / Colorado Central (ftUS)
LD34321425.las	6428	NAD83(2011) / Colorado Central (ftUS)
LD34321428.las	6428	NAD83(2011) / Colorado Central (ftUS)
LD34321431.las	6428	NAD83(2011) / Colorado Central (ftUS)

# DPH-5 Report on Coordinate Reference System (Tiled Data)

- continued

File	EPSG Code	Coordinate Reference System
LD34321434.las	6428	NAD83(2011) / Colorado Central (ftUS)
LD34321437.las	6428	NAD83(2011) / Colorado Central (ftUS)
LD34321440.las	6428	NAD83(2011) / Colorado Central (ftUS)
LD34321443.las	6428	NAD83(2011) / Colorado Central (ftUS)
LD34351254.las	6428	NAD83(2011) / Colorado Central (ftUS)
LD34351257.las	6428	NAD83(2011) / Colorado Central (ftUS)
LD34351260.las	6428	NAD83(2011) / Colorado Central (ftUS)
LD34351263.las	6428	NAD83(2011) / Colorado Central (ftUS)
LD34351266.las	6428	NAD83(2011) / Colorado Central (ftUS)
LD34351269.las	6428	NAD83(2011) / Colorado Central (ftUS)
LD34351272.las	6428	NAD83(2011) / Colorado Central (ftUS)
LD34351275.las	6428	NAD83(2011) / Colorado Central (ftUS)
LD34351278.las	6428	NAD83(2011) / Colorado Central (ftUS)
LD34351281.las	6428	NAD83(2011) / Colorado Central (ftUS)
LD34351284.las	6428	NAD83(2011) / Colorado Central (ftUS)
LD34351287.las	6428	NAD83(2011) / Colorado Central (ftUS)
LD34351290.las	6428	NAD83(2011) / Colorado Central (ftUS)
LD34351293.las	6428	NAD83(2011) / Colorado Central (ftUS)
LD34351296.las	6428	NAD83(2011) / Colorado Central (ftUS)
LD34351299.las	6428	NAD83(2011) / Colorado Central (ftUS)
LD34351302.las	6428	NAD83(2011) / Colorado Central (ftUS)
LD34351305.las	6428	NAD83(2011) / Colorado Central (ftUS)
LD34351308.las	6428	NAD83(2011) / Colorado Central (ftUS)
LD34351311.las	6428	NAD83(2011) / Colorado Central (ftUS)
LD34351314.las	6428	NAD83(2011) / Colorado Central (ftUS)
LD34351317.las	6428	NAD83(2011) / Colorado Central (ftUS)
LD34351320.las	6428	NAD83(2011) / Colorado Central (ftUS)
LD34351323.las	6428	NAD83(2011) / Colorado Central (ftUS)
LD34351326.las	6428	NAD83(2011) / Colorado Central (ftUS)
LD34351329.las	6428	NAD83(2011) / Colorado Central (ftUS)
LD34351332.las	6428	NAD83(2011) / Colorado Central (ftUS)
LD34351335.las	6428	NAD83(2011) / Colorado Central (ftUS)

# DPH-5 Report on Coordinate Reference System (Tiled Data)

## - continued

File	EPSG Code	Coordinate Reference System
LD34351338.las	6428	NAD83(2011) / Colorado Central (ftUS)
LD34351341.las	6428	NAD83(2011) / Colorado Central (ftUS)
LD34351344.las	6428	NAD83(2011) / Colorado Central (ftUS)
LD34351347.las	6428	NAD83(2011) / Colorado Central (ftUS)
LD34351350.las	6428	NAD83(2011) / Colorado Central (ftUS)
LD34351353.las	6428	NAD83(2011) / Colorado Central (ftUS)
LD34351356.las	6428	NAD83(2011) / Colorado Central (ftUS)
LD34351359.las	6428	NAD83(2011) / Colorado Central (ftUS)
LD34351362.las	6428	NAD83(2011) / Colorado Central (ftUS)
LD34351365.las	6428	NAD83(2011) / Colorado Central (ftUS)
LD34351368.las	6428	NAD83(2011) / Colorado Central (ftUS)
LD34351371.las	6428	NAD83(2011) / Colorado Central (ftUS)
LD34351374.las	6428	NAD83(2011) / Colorado Central (ftUS)
LD34351377.las	6428	NAD83(2011) / Colorado Central (ftUS)
LD34351380.las	6428	NAD83(2011) / Colorado Central (ftUS)
LD34351383.las	6428	NAD83(2011) / Colorado Central (ftUS)
LD34351386.las	6428	NAD83(2011) / Colorado Central (ftUS)
LD34351389.las	6428	NAD83(2011) / Colorado Central (ftUS)
LD34351392.las	6428	NAD83(2011) / Colorado Central (ftUS)
LD34351395.las	6428	NAD83(2011) / Colorado Central (ftUS)
LD34351398.las	6428	NAD83(2011) / Colorado Central (ftUS)
LD34351401.las	6428	NAD83(2011) / Colorado Central (ftUS)
LD34351404.las	6428	NAD83(2011) / Colorado Central (ftUS)
LD34351407.las	6428	NAD83(2011) / Colorado Central (ftUS)
LD34351410.las	6428	NAD83(2011) / Colorado Central (ftUS)
LD34351413.las	6428	NAD83(2011) / Colorado Central (ftUS)
LD34351416.las	6428	NAD83(2011) / Colorado Central (ftUS)
LD34351419.las	6428	NAD83(2011) / Colorado Central (ftUS)
LD34351422.las	6428	NAD83(2011) / Colorado Central (ftUS)
LD34351425.las	6428	NAD83(2011) / Colorado Central (ftUS)
LD34351428.las	6428	NAD83(2011) / Colorado Central (ftUS)
LD34351431.las	6428	NAD83(2011) / Colorado Central (ftUS)

# DPH-5 Report on Coordinate Reference System (Tiled Data)

- continued

File	EPSG Code	Coordinate Reference System
LD34351434.las	6428	NAD83(2011) / Colorado Central (ftUS)
LD34351437.las	6428	NAD83(2011) / Colorado Central (ftUS)
LD34351440.las	6428	NAD83(2011) / Colorado Central (ftUS)
LD34351443.las	6428	NAD83(2011) / Colorado Central (ftUS)
LD34381254.las	6428	NAD83(2011) / Colorado Central (ftUS)
LD34381257.las	6428	NAD83(2011) / Colorado Central (ftUS)
LD34381260.las	6428	NAD83(2011) / Colorado Central (ftUS)
LD34381263.las	6428	NAD83(2011) / Colorado Central (ftUS)
LD34381266.las	6428	NAD83(2011) / Colorado Central (ftUS)
LD34381269.las	6428	NAD83(2011) / Colorado Central (ftUS)
LD34381272.las	6428	NAD83(2011) / Colorado Central (ftUS)
LD34381275.las	6428	NAD83(2011) / Colorado Central (ftUS)
LD34381278.las	6428	NAD83(2011) / Colorado Central (ftUS)
LD34381281.las	6428	NAD83(2011) / Colorado Central (ftUS)
LD34381284.las	6428	NAD83(2011) / Colorado Central (ftUS)
LD34381287.las	6428	NAD83(2011) / Colorado Central (ftUS)
LD34381290.las	6428	NAD83(2011) / Colorado Central (ftUS)
LD34381293.las	6428	NAD83(2011) / Colorado Central (ftUS)
LD34381296.las	6428	NAD83(2011) / Colorado Central (ftUS)
LD34381299.las	6428	NAD83(2011) / Colorado Central (ftUS)
LD34381302.las	6428	NAD83(2011) / Colorado Central (ftUS)
LD34381305.las	6428	NAD83(2011) / Colorado Central (ftUS)
LD34381308.las	6428	NAD83(2011) / Colorado Central (ftUS)
LD34381311.las	6428	NAD83(2011) / Colorado Central (ftUS)
LD34381314.las	6428	NAD83(2011) / Colorado Central (ftUS)
LD34381317.las	6428	NAD83(2011) / Colorado Central (ftUS)
LD34381320.las	6428	NAD83(2011) / Colorado Central (ftUS)
LD34381323.las	6428	NAD83(2011) / Colorado Central (ftUS)
LD34381326.las	6428	NAD83(2011) / Colorado Central (ftUS)
LD34381329.las	6428	NAD83(2011) / Colorado Central (ftUS)
LD34381332.las	6428	NAD83(2011) / Colorado Central (ftUS)
LD34381335.las	6428	NAD83(2011) / Colorado Central (ftUS)

# DPH-5 Report on Coordinate Reference System (Tiled Data)

- continued

File	EPSG Code	Coordinate Reference System
LD34381338.las	6428	NAD83(2011) / Colorado Central (ftUS)
LD34381341.las	6428	NAD83(2011) / Colorado Central (ftUS)
LD34381344.las	6428	NAD83(2011) / Colorado Central (ftUS)
LD34381347.las	6428	NAD83(2011) / Colorado Central (ftUS)
LD34381350.las	6428	NAD83(2011) / Colorado Central (ftUS)
LD34381353.las	6428	NAD83(2011) / Colorado Central (ftUS)
LD34381356.las	6428	NAD83(2011) / Colorado Central (ftUS)
LD34381359.las	6428	NAD83(2011) / Colorado Central (ftUS)
LD34381362.las	6428	NAD83(2011) / Colorado Central (ftUS)
LD34381365.las	6428	NAD83(2011) / Colorado Central (ftUS)
LD34381368.las	6428	NAD83(2011) / Colorado Central (ftUS)
LD34381371.las	6428	NAD83(2011) / Colorado Central (ftUS)
LD34381374.las	6428	NAD83(2011) / Colorado Central (ftUS)
LD34381377.las	6428	NAD83(2011) / Colorado Central (ftUS)
LD34381380.las	6428	NAD83(2011) / Colorado Central (ftUS)
LD34381383.las	6428	NAD83(2011) / Colorado Central (ftUS)
LD34381386.las	6428	NAD83(2011) / Colorado Central (ftUS)
LD34381389.las	6428	NAD83(2011) / Colorado Central (ftUS)
LD34381392.las	6428	NAD83(2011) / Colorado Central (ftUS)
LD34381395.las	6428	NAD83(2011) / Colorado Central (ftUS)
LD34381398.las	6428	NAD83(2011) / Colorado Central (ftUS)
LD34381401.las	6428	NAD83(2011) / Colorado Central (ftUS)
LD34381404.las	6428	NAD83(2011) / Colorado Central (ftUS)
LD34381407.las	6428	NAD83(2011) / Colorado Central (ftUS)
LD34381410.las	6428	NAD83(2011) / Colorado Central (ftUS)
LD34381413.las	6428	NAD83(2011) / Colorado Central (ftUS)
LD34381416.las	6428	NAD83(2011) / Colorado Central (ftUS)
LD34381419.las	6428	NAD83(2011) / Colorado Central (ftUS)
LD34381422.las	6428	NAD83(2011) / Colorado Central (ftUS)
LD34381425.las	6428	NAD83(2011) / Colorado Central (ftUS)
LD34381428.las	6428	NAD83(2011) / Colorado Central (ftUS)
LD34381431.las	6428	NAD83(2011) / Colorado Central (ftUS)



# DPH-5 Report on Coordinate Reference System (Tiled Data)

- continued

File	EPSG Code	Coordinate Reference System
LD34381434.las	6428	NAD83(2011) / Colorado Central (ftUS)
LD34381437.las	6428	NAD83(2011) / Colorado Central (ftUS)
LD34381440.las	6428	NAD83(2011) / Colorado Central (ftUS)
LD34381443.las	6428	NAD83(2011) / Colorado Central (ftUS)
LD34411254.las	6428	NAD83(2011) / Colorado Central (ftUS)
LD34411257.las	6428	NAD83(2011) / Colorado Central (ftUS)
LD34411260.las	6428	NAD83(2011) / Colorado Central (ftUS)
LD34411263.las	6428	NAD83(2011) / Colorado Central (ftUS)
LD34411266.las	6428	NAD83(2011) / Colorado Central (ftUS)
LD34411269.las	6428	NAD83(2011) / Colorado Central (ftUS)
LD34411272.las	6428	NAD83(2011) / Colorado Central (ftUS)
LD34411275.las	6428	NAD83(2011) / Colorado Central (ftUS)
LD34411278.las	6428	NAD83(2011) / Colorado Central (ftUS)
LD34411281.las	6428	NAD83(2011) / Colorado Central (ftUS)
LD34411284.las	6428	NAD83(2011) / Colorado Central (ftUS)
LD34411287.las	6428	NAD83(2011) / Colorado Central (ftUS)
LD34411290.las	6428	NAD83(2011) / Colorado Central (ftUS)
LD34411293.las	6428	NAD83(2011) / Colorado Central (ftUS)
LD34411296.las	6428	NAD83(2011) / Colorado Central (ftUS)
LD34411299.las	6428	NAD83(2011) / Colorado Central (ftUS)
LD34411302.las	6428	NAD83(2011) / Colorado Central (ftUS)
LD34411305.las	6428	NAD83(2011) / Colorado Central (ftUS)
LD34411308.las	6428	NAD83(2011) / Colorado Central (ftUS)
LD34411311.las	6428	NAD83(2011) / Colorado Central (ftUS)
LD34411314.las	6428	NAD83(2011) / Colorado Central (ftUS)
LD34411317.las	6428	NAD83(2011) / Colorado Central (ftUS)
LD34411320.las	6428	NAD83(2011) / Colorado Central (ftUS)
LD34411323.las	6428	NAD83(2011) / Colorado Central (ftUS)
LD34411326.las	6428	NAD83(2011) / Colorado Central (ftUS)
LD34411329.las	6428	NAD83(2011) / Colorado Central (ftUS)
LD34411332.las	6428	NAD83(2011) / Colorado Central (ftUS)
LD34411335.las	6428	NAD83(2011) / Colorado Central (ftUS)

# DPH-5 Report on Coordinate Reference System (Tiled Data)

- continued

File	EPSG Code	Coordinate Reference System
LD34411338.las	6428	NAD83(2011) / Colorado Central (ftUS)
LD34411341.las	6428	NAD83(2011) / Colorado Central (ftUS)
LD34411344.las	6428	NAD83(2011) / Colorado Central (ftUS)
LD34411347.las	6428	NAD83(2011) / Colorado Central (ftUS)
LD34411350.las	6428	NAD83(2011) / Colorado Central (ftUS)
LD34411353.las	6428	NAD83(2011) / Colorado Central (ftUS)
LD34411356.las	6428	NAD83(2011) / Colorado Central (ftUS)
LD34411359.las	6428	NAD83(2011) / Colorado Central (ftUS)
LD34411362.las	6428	NAD83(2011) / Colorado Central (ftUS)
LD34411365.las	6428	NAD83(2011) / Colorado Central (ftUS)
LD34411368.las	6428	NAD83(2011) / Colorado Central (ftUS)
LD34411371.las	6428	NAD83(2011) / Colorado Central (ftUS)
LD34411374.las	6428	NAD83(2011) / Colorado Central (ftUS)
LD34411377.las	6428	NAD83(2011) / Colorado Central (ftUS)
LD34411380.las	6428	NAD83(2011) / Colorado Central (ftUS)
LD34411383.las	6428	NAD83(2011) / Colorado Central (ftUS)
LD34411386.las	6428	NAD83(2011) / Colorado Central (ftUS)
LD34411389.las	6428	NAD83(2011) / Colorado Central (ftUS)
LD34411392.las	6428	NAD83(2011) / Colorado Central (ftUS)
LD34411395.las	6428	NAD83(2011) / Colorado Central (ftUS)
LD34411398.las	6428	NAD83(2011) / Colorado Central (ftUS)
LD34411401.las	6428	NAD83(2011) / Colorado Central (ftUS)
LD34411404.las	6428	NAD83(2011) / Colorado Central (ftUS)
LD34411407.las	6428	NAD83(2011) / Colorado Central (ftUS)
LD34411410.las	6428	NAD83(2011) / Colorado Central (ftUS)
LD34411413.las	6428	NAD83(2011) / Colorado Central (ftUS)
LD34411416.las	6428	NAD83(2011) / Colorado Central (ftUS)
LD34411419.las	6428	NAD83(2011) / Colorado Central (ftUS)
LD34411422.las	6428	NAD83(2011) / Colorado Central (ftUS)
LD34411425.las	6428	NAD83(2011) / Colorado Central (ftUS)
LD34411428.las	6428	NAD83(2011) / Colorado Central (ftUS)
LD34411431.las	6428	NAD83(2011) / Colorado Central (ftUS)

# DPH-5 Report on Coordinate Reference System (Tiled Data)

- continued

File	EPSG Code	Coordinate Reference System
LD34411434.las	6428	NAD83(2011) / Colorado Central (ftUS)
LD34411437.las	6428	NAD83(2011) / Colorado Central (ftUS)
LD34411440.las	6428	NAD83(2011) / Colorado Central (ftUS)
LD34411443.las	6428	NAD83(2011) / Colorado Central (ftUS)
LD34441254.las	6428	NAD83(2011) / Colorado Central (ftUS)
LD34441257.las	6428	NAD83(2011) / Colorado Central (ftUS)
LD34441260.las	6428	NAD83(2011) / Colorado Central (ftUS)
LD34441263.las	6428	NAD83(2011) / Colorado Central (ftUS)
LD34441266.las	6428	NAD83(2011) / Colorado Central (ftUS)
LD34441269.las	6428	NAD83(2011) / Colorado Central (ftUS)
LD34441272.las	6428	NAD83(2011) / Colorado Central (ftUS)
LD34441275.las	6428	NAD83(2011) / Colorado Central (ftUS)
LD34441278.las	6428	NAD83(2011) / Colorado Central (ftUS)
LD34441281.las	6428	NAD83(2011) / Colorado Central (ftUS)
LD34441284.las	6428	NAD83(2011) / Colorado Central (ftUS)
LD34441287.las	6428	NAD83(2011) / Colorado Central (ftUS)
LD34441290.las	6428	NAD83(2011) / Colorado Central (ftUS)
LD34441293.las	6428	NAD83(2011) / Colorado Central (ftUS)
LD34441296.las	6428	NAD83(2011) / Colorado Central (ftUS)
LD34441299.las	6428	NAD83(2011) / Colorado Central (ftUS)
LD34441302.las	6428	NAD83(2011) / Colorado Central (ftUS)
LD34441305.las	6428	NAD83(2011) / Colorado Central (ftUS)
LD34441308.las	6428	NAD83(2011) / Colorado Central (ftUS)
LD34441311.las	6428	NAD83(2011) / Colorado Central (ftUS)
LD34441314.las	6428	NAD83(2011) / Colorado Central (ftUS)
LD34441317.las	6428	NAD83(2011) / Colorado Central (ftUS)
LD34441320.las	6428	NAD83(2011) / Colorado Central (ftUS)
LD34441323.las	6428	NAD83(2011) / Colorado Central (ftUS)
LD34441326.las	6428	NAD83(2011) / Colorado Central (ftUS)
LD34441329.las	6428	NAD83(2011) / Colorado Central (ftUS)
LD34441332.las	6428	NAD83(2011) / Colorado Central (ftUS)
LD34441335.las	6428	NAD83(2011) / Colorado Central (ftUS)

# DPH-5 Report on Coordinate Reference System (Tiled Data)

- continued

File	EPSG Code	Coordinate Reference System
LD34441338.las	6428	NAD83(2011) / Colorado Central (ftUS)
LD34441341.las	6428	NAD83(2011) / Colorado Central (ftUS)
LD34441344.las	6428	NAD83(2011) / Colorado Central (ftUS)
LD34441347.las	6428	NAD83(2011) / Colorado Central (ftUS)
LD34441350.las	6428	NAD83(2011) / Colorado Central (ftUS)
LD34441353.las	6428	NAD83(2011) / Colorado Central (ftUS)
LD34441356.las	6428	NAD83(2011) / Colorado Central (ftUS)
LD34441359.las	6428	NAD83(2011) / Colorado Central (ftUS)
LD34441362.las	6428	NAD83(2011) / Colorado Central (ftUS)
LD34441365.las	6428	NAD83(2011) / Colorado Central (ftUS)
LD34441368.las	6428	NAD83(2011) / Colorado Central (ftUS)
LD34441371.las	6428	NAD83(2011) / Colorado Central (ftUS)
LD34441374.las	6428	NAD83(2011) / Colorado Central (ftUS)
LD34441377.las	6428	NAD83(2011) / Colorado Central (ftUS)
LD34441380.las	6428	NAD83(2011) / Colorado Central (ftUS)
LD34441383.las	6428	NAD83(2011) / Colorado Central (ftUS)
LD34441386.las	6428	NAD83(2011) / Colorado Central (ftUS)
LD34441389.las	6428	NAD83(2011) / Colorado Central (ftUS)
LD34441392.las	6428	NAD83(2011) / Colorado Central (ftUS)
LD34441395.las	6428	NAD83(2011) / Colorado Central (ftUS)
LD34441398.las	6428	NAD83(2011) / Colorado Central (ftUS)
LD34441401.las	6428	NAD83(2011) / Colorado Central (ftUS)
LD34441404.las	6428	NAD83(2011) / Colorado Central (ftUS)
LD34441407.las	6428	NAD83(2011) / Colorado Central (ftUS)
LD34441410.las	6428	NAD83(2011) / Colorado Central (ftUS)
LD34441413.las	6428	NAD83(2011) / Colorado Central (ftUS)
LD34441416.las	6428	NAD83(2011) / Colorado Central (ftUS)
LD34441419.las	6428	NAD83(2011) / Colorado Central (ftUS)
LD34441422.las	6428	NAD83(2011) / Colorado Central (ftUS)
LD34441425.las	6428	NAD83(2011) / Colorado Central (ftUS)
LD34441428.las	6428	NAD83(2011) / Colorado Central (ftUS)
LD34441431.las	6428	NAD83(2011) / Colorado Central (ftUS)

# DPH-5 Report on Coordinate Reference System (Tiled Data)

## - continued

File	EPSG Code	Coordinate Reference System
LD34441434.las	6428	NAD83(2011) / Colorado Central (ftUS)
LD34441437.las	6428	NAD83(2011) / Colorado Central (ftUS)
LD34441440.las	6428	NAD83(2011) / Colorado Central (ftUS)
LD34441443.las	6428	NAD83(2011) / Colorado Central (ftUS)
LD34471254.las	6428	NAD83(2011) / Colorado Central (ftUS)
LD34471257.las	6428	NAD83(2011) / Colorado Central (ftUS)
LD34471260.las	6428	NAD83(2011) / Colorado Central (ftUS)
LD34471263.las	6428	NAD83(2011) / Colorado Central (ftUS)
LD34471266.las	6428	NAD83(2011) / Colorado Central (ftUS)
LD34471269.las	6428	NAD83(2011) / Colorado Central (ftUS)
LD34471272.las	6428	NAD83(2011) / Colorado Central (ftUS)
LD34471275.las	6428	NAD83(2011) / Colorado Central (ftUS)
LD34471278.las	6428	NAD83(2011) / Colorado Central (ftUS)
LD34471281.las	6428	NAD83(2011) / Colorado Central (ftUS)
LD34471284.las	6428	NAD83(2011) / Colorado Central (ftUS)
LD34471287.las	6428	NAD83(2011) / Colorado Central (ftUS)
LD34471290.las	6428	NAD83(2011) / Colorado Central (ftUS)
LD34471293.las	6428	NAD83(2011) / Colorado Central (ftUS)
LD34471296.las	6428	NAD83(2011) / Colorado Central (ftUS)
LD34471299.las	6428	NAD83(2011) / Colorado Central (ftUS)
LD34471302.las	6428	NAD83(2011) / Colorado Central (ftUS)
LD34471305.las	6428	NAD83(2011) / Colorado Central (ftUS)
LD34471308.las	6428	NAD83(2011) / Colorado Central (ftUS)
LD34471311.las	6428	NAD83(2011) / Colorado Central (ftUS)
LD34471314.las	6428	NAD83(2011) / Colorado Central (ftUS)
LD34471317.las	6428	NAD83(2011) / Colorado Central (ftUS)
LD34471320.las	6428	NAD83(2011) / Colorado Central (ftUS)
LD34471323.las	6428	NAD83(2011) / Colorado Central (ftUS)
LD34471326.las	6428	NAD83(2011) / Colorado Central (ftUS)
LD34471329.las	6428	NAD83(2011) / Colorado Central (ftUS)
LD34471332.las	6428	NAD83(2011) / Colorado Central (ftUS)
LD34471335.las	6428	NAD83(2011) / Colorado Central (ftUS)

# DPH-5 Report on Coordinate Reference System (Tiled Data)

- continued

File	EPSG Code	Coordinate Reference System
LD34471338.las	6428	NAD83(2011) / Colorado Central (ftUS)
LD34471341.las	6428	NAD83(2011) / Colorado Central (ftUS)
LD34471344.las	6428	NAD83(2011) / Colorado Central (ftUS)
LD34471347.las	6428	NAD83(2011) / Colorado Central (ftUS)
LD34471350.las	6428	NAD83(2011) / Colorado Central (ftUS)
LD34471353.las	6428	NAD83(2011) / Colorado Central (ftUS)
LD34471356.las	6428	NAD83(2011) / Colorado Central (ftUS)
LD34471359.las	6428	NAD83(2011) / Colorado Central (ftUS)
LD34471362.las	6428	NAD83(2011) / Colorado Central (ftUS)
LD34471365.las	6428	NAD83(2011) / Colorado Central (ftUS)
LD34471368.las	6428	NAD83(2011) / Colorado Central (ftUS)
LD34471371.las	6428	NAD83(2011) / Colorado Central (ftUS)
LD34471374.las	6428	NAD83(2011) / Colorado Central (ftUS)
LD34471377.las	6428	NAD83(2011) / Colorado Central (ftUS)
LD34471380.las	6428	NAD83(2011) / Colorado Central (ftUS)
LD34471383.las	6428	NAD83(2011) / Colorado Central (ftUS)
LD34471386.las	6428	NAD83(2011) / Colorado Central (ftUS)
LD34471389.las	6428	NAD83(2011) / Colorado Central (ftUS)
LD34471392.las	6428	NAD83(2011) / Colorado Central (ftUS)
LD34471395.las	6428	NAD83(2011) / Colorado Central (ftUS)
LD34471398.las	6428	NAD83(2011) / Colorado Central (ftUS)
LD34471401.las	6428	NAD83(2011) / Colorado Central (ftUS)
LD34471404.las	6428	NAD83(2011) / Colorado Central (ftUS)
LD34471407.las	6428	NAD83(2011) / Colorado Central (ftUS)
LD34471410.las	6428	NAD83(2011) / Colorado Central (ftUS)
LD34471413.las	6428	NAD83(2011) / Colorado Central (ftUS)
LD34471416.las	6428	NAD83(2011) / Colorado Central (ftUS)
LD34471419.las	6428	NAD83(2011) / Colorado Central (ftUS)
LD34471422.las	6428	NAD83(2011) / Colorado Central (ftUS)
LD34471425.las	6428	NAD83(2011) / Colorado Central (ftUS)
LD34471428.las	6428	NAD83(2011) / Colorado Central (ftUS)
LD34471431.las	6428	NAD83(2011) / Colorado Central (ftUS)

# DPH-5 Report on Coordinate Reference System (Tiled Data)

- continued

File	EPSG Code	Coordinate Reference System
LD34471434.las	6428	NAD83(2011) / Colorado Central (ftUS)
LD34471437.las	6428	NAD83(2011) / Colorado Central (ftUS)
LD34471440.las	6428	NAD83(2011) / Colorado Central (ftUS)
LD34471443.las	6428	NAD83(2011) / Colorado Central (ftUS)
LD34501254.las	6428	NAD83(2011) / Colorado Central (ftUS)
LD34501257.las	6428	NAD83(2011) / Colorado Central (ftUS)
LD34501260.las	6428	NAD83(2011) / Colorado Central (ftUS)
LD34501263.las	6428	NAD83(2011) / Colorado Central (ftUS)
LD34501266.las	6428	NAD83(2011) / Colorado Central (ftUS)
LD34501269.las	6428	NAD83(2011) / Colorado Central (ftUS)
LD34501272.las	6428	NAD83(2011) / Colorado Central (ftUS)
LD34501275.las	6428	NAD83(2011) / Colorado Central (ftUS)
LD34501278.las	6428	NAD83(2011) / Colorado Central (ftUS)
LD34501281.las	6428	NAD83(2011) / Colorado Central (ftUS)
LD34501284.las	6428	NAD83(2011) / Colorado Central (ftUS)
LD34501287.las	6428	NAD83(2011) / Colorado Central (ftUS)
LD34501290.las	6428	NAD83(2011) / Colorado Central (ftUS)
LD34501293.las	6428	NAD83(2011) / Colorado Central (ftUS)
LD34501296.las	6428	NAD83(2011) / Colorado Central (ftUS)
LD34501299.las	6428	NAD83(2011) / Colorado Central (ftUS)
LD34501302.las	6428	NAD83(2011) / Colorado Central (ftUS)
LD34501305.las	6428	NAD83(2011) / Colorado Central (ftUS)
LD34501308.las	6428	NAD83(2011) / Colorado Central (ftUS)
LD34501311.las	6428	NAD83(2011) / Colorado Central (ftUS)
LD34501314.las	6428	NAD83(2011) / Colorado Central (ftUS)
LD34501317.las	6428	NAD83(2011) / Colorado Central (ftUS)
LD34501320.las	6428	NAD83(2011) / Colorado Central (ftUS)
LD34501323.las	6428	NAD83(2011) / Colorado Central (ftUS)
LD34501326.las	6428	NAD83(2011) / Colorado Central (ftUS)
LD34501329.las	6428	NAD83(2011) / Colorado Central (ftUS)
LD34501332.las	6428	NAD83(2011) / Colorado Central (ftUS)
LD34501335.las	6428	NAD83(2011) / Colorado Central (ftUS)

# DPH-5 Report on Coordinate Reference System (Tiled Data)

- continued

File	EPSG Code	Coordinate Reference System
LD34501338.las	6428	NAD83(2011) / Colorado Central (ftUS)
LD34501341.las	6428	NAD83(2011) / Colorado Central (ftUS)
LD34501344.las	6428	NAD83(2011) / Colorado Central (ftUS)
LD34501347.las	6428	NAD83(2011) / Colorado Central (ftUS)
LD34501350.las	6428	NAD83(2011) / Colorado Central (ftUS)
LD34501353.las	6428	NAD83(2011) / Colorado Central (ftUS)
LD34501356.las	6428	NAD83(2011) / Colorado Central (ftUS)
LD34501359.las	6428	NAD83(2011) / Colorado Central (ftUS)
LD34501362.las	6428	NAD83(2011) / Colorado Central (ftUS)
LD34501365.las	6428	NAD83(2011) / Colorado Central (ftUS)
LD34501368.las	6428	NAD83(2011) / Colorado Central (ftUS)
LD34501371.las	6428	NAD83(2011) / Colorado Central (ftUS)
LD34501374.las	6428	NAD83(2011) / Colorado Central (ftUS)
LD34501377.las	6428	NAD83(2011) / Colorado Central (ftUS)
LD34501380.las	6428	NAD83(2011) / Colorado Central (ftUS)
LD34501383.las	6428	NAD83(2011) / Colorado Central (ftUS)
LD34501386.las	6428	NAD83(2011) / Colorado Central (ftUS)
LD34501389.las	6428	NAD83(2011) / Colorado Central (ftUS)
LD34501392.las	6428	NAD83(2011) / Colorado Central (ftUS)
LD34501395.las	6428	NAD83(2011) / Colorado Central (ftUS)
LD34501398.las	6428	NAD83(2011) / Colorado Central (ftUS)
LD34501401.las	6428	NAD83(2011) / Colorado Central (ftUS)
LD34501404.las	6428	NAD83(2011) / Colorado Central (ftUS)
LD34501407.las	6428	NAD83(2011) / Colorado Central (ftUS)
LD34501410.las	6428	NAD83(2011) / Colorado Central (ftUS)
LD34501413.las	6428	NAD83(2011) / Colorado Central (ftUS)
LD34501416.las	6428	NAD83(2011) / Colorado Central (ftUS)
LD34501419.las	6428	NAD83(2011) / Colorado Central (ftUS)
LD34501422.las	6428	NAD83(2011) / Colorado Central (ftUS)
LD34501425.las	6428	NAD83(2011) / Colorado Central (ftUS)
LD34501428.las	6428	NAD83(2011) / Colorado Central (ftUS)
LD34501431.las	6428	NAD83(2011) / Colorado Central (ftUS)



# DPH-5 Report on Coordinate Reference System (Tiled Data)

- continued

File	EPSG Code	Coordinate Reference System
LD34501434.las	6428	NAD83(2011) / Colorado Central (ftUS)
LD34501437.las	6428	NAD83(2011) / Colorado Central (ftUS)
LD34501440.las	6428	NAD83(2011) / Colorado Central (ftUS)
LD34501443.las	6428	NAD83(2011) / Colorado Central (ftUS)
LD34531254.las	6428	NAD83(2011) / Colorado Central (ftUS)
LD34531257.las	6428	NAD83(2011) / Colorado Central (ftUS)
LD34531260.las	6428	NAD83(2011) / Colorado Central (ftUS)
LD34531263.las	6428	NAD83(2011) / Colorado Central (ftUS)
LD34531266.las	6428	NAD83(2011) / Colorado Central (ftUS)
LD34531269.las	6428	NAD83(2011) / Colorado Central (ftUS)
LD34531272.las	6428	NAD83(2011) / Colorado Central (ftUS)
LD34531275.las	6428	NAD83(2011) / Colorado Central (ftUS)
LD34531278.las	6428	NAD83(2011) / Colorado Central (ftUS)
LD34531281.las	6428	NAD83(2011) / Colorado Central (ftUS)
LD34531284.las	6428	NAD83(2011) / Colorado Central (ftUS)
LD34531287.las	6428	NAD83(2011) / Colorado Central (ftUS)
LD34531290.las	6428	NAD83(2011) / Colorado Central (ftUS)
LD34531293.las	6428	NAD83(2011) / Colorado Central (ftUS)
LD34531296.las	6428	NAD83(2011) / Colorado Central (ftUS)
LD34531299.las	6428	NAD83(2011) / Colorado Central (ftUS)
LD34531302.las	6428	NAD83(2011) / Colorado Central (ftUS)
LD34531305.las	6428	NAD83(2011) / Colorado Central (ftUS)
LD34531308.las	6428	NAD83(2011) / Colorado Central (ftUS)
LD34531311.las	6428	NAD83(2011) / Colorado Central (ftUS)
LD34531314.las	6428	NAD83(2011) / Colorado Central (ftUS)
LD34531317.las	6428	NAD83(2011) / Colorado Central (ftUS)
LD34531320.las	6428	NAD83(2011) / Colorado Central (ftUS)
LD34531323.las	6428	NAD83(2011) / Colorado Central (ftUS)
LD34531326.las	6428	NAD83(2011) / Colorado Central (ftUS)
LD34531329.las	6428	NAD83(2011) / Colorado Central (ftUS)
LD34531332.las	6428	NAD83(2011) / Colorado Central (ftUS)
LD34531335.las	6428	NAD83(2011) / Colorado Central (ftUS)

# DPH-5 Report on Coordinate Reference System (Tiled Data)

## - continued

File	EPSG Code	Coordinate Reference System
LD34531338.las	6428	NAD83(2011) / Colorado Central (ftUS)
LD34531341.las	6428	NAD83(2011) / Colorado Central (ftUS)
LD34531344.las	6428	NAD83(2011) / Colorado Central (ftUS)
LD34531347.las	6428	NAD83(2011) / Colorado Central (ftUS)
LD34531350.las	6428	NAD83(2011) / Colorado Central (ftUS)
LD34531353.las	6428	NAD83(2011) / Colorado Central (ftUS)
LD34531356.las	6428	NAD83(2011) / Colorado Central (ftUS)
LD34531359.las	6428	NAD83(2011) / Colorado Central (ftUS)
LD34531362.las	6428	NAD83(2011) / Colorado Central (ftUS)
LD34531365.las	6428	NAD83(2011) / Colorado Central (ftUS)
LD34531368.las	6428	NAD83(2011) / Colorado Central (ftUS)
LD34531371.las	6428	NAD83(2011) / Colorado Central (ftUS)
LD34531374.las	6428	NAD83(2011) / Colorado Central (ftUS)
LD34531377.las	6428	NAD83(2011) / Colorado Central (ftUS)
LD34531380.las	6428	NAD83(2011) / Colorado Central (ftUS)
LD34531383.las	6428	NAD83(2011) / Colorado Central (ftUS)
LD34531386.las	6428	NAD83(2011) / Colorado Central (ftUS)
LD34531389.las	6428	NAD83(2011) / Colorado Central (ftUS)
LD34531392.las	6428	NAD83(2011) / Colorado Central (ftUS)
LD34531395.las	6428	NAD83(2011) / Colorado Central (ftUS)
LD34531398.las	6428	NAD83(2011) / Colorado Central (ftUS)
LD34531401.las	6428	NAD83(2011) / Colorado Central (ftUS)
LD34531404.las	6428	NAD83(2011) / Colorado Central (ftUS)
LD34531407.las	6428	NAD83(2011) / Colorado Central (ftUS)
LD34531410.las	6428	NAD83(2011) / Colorado Central (ftUS)
LD34531413.las	6428	NAD83(2011) / Colorado Central (ftUS)
LD34531416.las	6428	NAD83(2011) / Colorado Central (ftUS)
LD34531419.las	6428	NAD83(2011) / Colorado Central (ftUS)
LD34531422.las	6428	NAD83(2011) / Colorado Central (ftUS)
LD34531425.las	6428	NAD83(2011) / Colorado Central (ftUS)
LD34531428.las	6428	NAD83(2011) / Colorado Central (ftUS)
LD34531431.las	6428	NAD83(2011) / Colorado Central (ftUS)

# DPH-5 Report on Coordinate Reference System (Tiled Data)

- continued

File	EPSG Code	Coordinate Reference System
LD34531434.las	6428	NAD83(2011) / Colorado Central (ftUS)
LD34531437.las	6428	NAD83(2011) / Colorado Central (ftUS)
LD34531440.las	6428	NAD83(2011) / Colorado Central (ftUS)
LD34531443.las	6428	NAD83(2011) / Colorado Central (ftUS)
LD34561254.las	6428	NAD83(2011) / Colorado Central (ftUS)
LD34561257.las	6428	NAD83(2011) / Colorado Central (ftUS)
LD34561260.las	6428	NAD83(2011) / Colorado Central (ftUS)
LD34561263.las	6428	NAD83(2011) / Colorado Central (ftUS)
LD34561266.las	6428	NAD83(2011) / Colorado Central (ftUS)
LD34561269.las	6428	NAD83(2011) / Colorado Central (ftUS)
LD34561272.las	6428	NAD83(2011) / Colorado Central (ftUS)
LD34561275.las	6428	NAD83(2011) / Colorado Central (ftUS)
LD34561278.las	6428	NAD83(2011) / Colorado Central (ftUS)
LD34561281.las	6428	NAD83(2011) / Colorado Central (ftUS)
LD34561284.las	6428	NAD83(2011) / Colorado Central (ftUS)
LD34561287.las	6428	NAD83(2011) / Colorado Central (ftUS)
LD34561290.las	6428	NAD83(2011) / Colorado Central (ftUS)
LD34561293.las	6428	NAD83(2011) / Colorado Central (ftUS)
LD34561296.las	6428	NAD83(2011) / Colorado Central (ftUS)
LD34561299.las	6428	NAD83(2011) / Colorado Central (ftUS)
LD34561302.las	6428	NAD83(2011) / Colorado Central (ftUS)
LD34561305.las	6428	NAD83(2011) / Colorado Central (ftUS)
LD34561308.las	6428	NAD83(2011) / Colorado Central (ftUS)
LD34561311.las	6428	NAD83(2011) / Colorado Central (ftUS)
LD34561314.las	6428	NAD83(2011) / Colorado Central (ftUS)
LD34561317.las	6428	NAD83(2011) / Colorado Central (ftUS)
LD34561320.las	6428	NAD83(2011) / Colorado Central (ftUS)
LD34561323.las	6428	NAD83(2011) / Colorado Central (ftUS)
LD34561326.las	6428	NAD83(2011) / Colorado Central (ftUS)
LD34561329.las	6428	NAD83(2011) / Colorado Central (ftUS)
LD34561332.las	6428	NAD83(2011) / Colorado Central (ftUS)
LD34561335.las	6428	NAD83(2011) / Colorado Central (ftUS)

# DPH-5 Report on Coordinate Reference System (Tiled Data)

- continued

File	EPSG Code	Coordinate Reference System
LD34561338.las	6428	NAD83(2011) / Colorado Central (ftUS)
LD34561341.las	6428	NAD83(2011) / Colorado Central (ftUS)
LD34561344.las	6428	NAD83(2011) / Colorado Central (ftUS)
LD34561347.las	6428	NAD83(2011) / Colorado Central (ftUS)
LD34561350.las	6428	NAD83(2011) / Colorado Central (ftUS)
LD34561353.las	6428	NAD83(2011) / Colorado Central (ftUS)
LD34561356.las	6428	NAD83(2011) / Colorado Central (ftUS)
LD34561359.las	6428	NAD83(2011) / Colorado Central (ftUS)
LD34561362.las	6428	NAD83(2011) / Colorado Central (ftUS)
LD34561365.las	6428	NAD83(2011) / Colorado Central (ftUS)
LD34561368.las	6428	NAD83(2011) / Colorado Central (ftUS)
LD34561371.las	6428	NAD83(2011) / Colorado Central (ftUS)
LD34561374.las	6428	NAD83(2011) / Colorado Central (ftUS)
LD34561377.las	6428	NAD83(2011) / Colorado Central (ftUS)
LD34561380.las	6428	NAD83(2011) / Colorado Central (ftUS)
LD34561383.las	6428	NAD83(2011) / Colorado Central (ftUS)
LD34561386.las	6428	NAD83(2011) / Colorado Central (ftUS)
LD34561389.las	6428	NAD83(2011) / Colorado Central (ftUS)
LD34561392.las	6428	NAD83(2011) / Colorado Central (ftUS)
LD34561395.las	6428	NAD83(2011) / Colorado Central (ftUS)
LD34561398.las	6428	NAD83(2011) / Colorado Central (ftUS)
LD34561401.las	6428	NAD83(2011) / Colorado Central (ftUS)
LD34561404.las	6428	NAD83(2011) / Colorado Central (ftUS)
LD34561407.las	6428	NAD83(2011) / Colorado Central (ftUS)
LD34561410.las	6428	NAD83(2011) / Colorado Central (ftUS)
LD34561413.las	6428	NAD83(2011) / Colorado Central (ftUS)
LD34561416.las	6428	NAD83(2011) / Colorado Central (ftUS)
LD34561419.las	6428	NAD83(2011) / Colorado Central (ftUS)
LD34561422.las	6428	NAD83(2011) / Colorado Central (ftUS)
LD34561425.las	6428	NAD83(2011) / Colorado Central (ftUS)
LD34561428.las	6428	NAD83(2011) / Colorado Central (ftUS)
LD34561431.las	6428	NAD83(2011) / Colorado Central (ftUS)

# DPH-5 Report on Coordinate Reference System (Tiled Data)

- continued

File	EPSG Code	Coordinate Reference System
LD34561434.las	6428	NAD83(2011) / Colorado Central (ftUS)
LD34561437.las	6428	NAD83(2011) / Colorado Central (ftUS)
LD34561440.las	6428	NAD83(2011) / Colorado Central (ftUS)
LD34561443.las	6428	NAD83(2011) / Colorado Central (ftUS)
LD34591254.las	6428	NAD83(2011) / Colorado Central (ftUS)
LD34591257.las	6428	NAD83(2011) / Colorado Central (ftUS)
LD34591260.las	6428	NAD83(2011) / Colorado Central (ftUS)
LD34591263.las	6428	NAD83(2011) / Colorado Central (ftUS)
LD34591266.las	6428	NAD83(2011) / Colorado Central (ftUS)
LD34591269.las	6428	NAD83(2011) / Colorado Central (ftUS)
LD34591272.las	6428	NAD83(2011) / Colorado Central (ftUS)
LD34591275.las	6428	NAD83(2011) / Colorado Central (ftUS)
LD34591278.las	6428	NAD83(2011) / Colorado Central (ftUS)
LD34591281.las	6428	NAD83(2011) / Colorado Central (ftUS)
LD34591284.las	6428	NAD83(2011) / Colorado Central (ftUS)
LD34591287.las	6428	NAD83(2011) / Colorado Central (ftUS)
LD34591290.las	6428	NAD83(2011) / Colorado Central (ftUS)
LD34591293.las	6428	NAD83(2011) / Colorado Central (ftUS)
LD34591296.las	6428	NAD83(2011) / Colorado Central (ftUS)
LD34591299.las	6428	NAD83(2011) / Colorado Central (ftUS)
LD34591302.las	6428	NAD83(2011) / Colorado Central (ftUS)
LD34591305.las	6428	NAD83(2011) / Colorado Central (ftUS)
LD34591308.las	6428	NAD83(2011) / Colorado Central (ftUS)
LD34591311.las	6428	NAD83(2011) / Colorado Central (ftUS)
LD34591314.las	6428	NAD83(2011) / Colorado Central (ftUS)
LD34591317.las	6428	NAD83(2011) / Colorado Central (ftUS)
LD34591320.las	6428	NAD83(2011) / Colorado Central (ftUS)
LD34591323.las	6428	NAD83(2011) / Colorado Central (ftUS)
LD34591326.las	6428	NAD83(2011) / Colorado Central (ftUS)
LD34591329.las	6428	NAD83(2011) / Colorado Central (ftUS)
LD34591332.las	6428	NAD83(2011) / Colorado Central (ftUS)
LD34591335.las	6428	NAD83(2011) / Colorado Central (ftUS)

# DPH-5 Report on Coordinate Reference System (Tiled Data)

- continued

File	EPSG Code	Coordinate Reference System
LD34591338.las	6428	NAD83(2011) / Colorado Central (ftUS)
LD34591341.las	6428	NAD83(2011) / Colorado Central (ftUS)
LD34591344.las	6428	NAD83(2011) / Colorado Central (ftUS)
LD34591347.las	6428	NAD83(2011) / Colorado Central (ftUS)
LD34591350.las	6428	NAD83(2011) / Colorado Central (ftUS)
LD34591353.las	6428	NAD83(2011) / Colorado Central (ftUS)
LD34591356.las	6428	NAD83(2011) / Colorado Central (ftUS)
LD34591359.las	6428	NAD83(2011) / Colorado Central (ftUS)
LD34591362.las	6428	NAD83(2011) / Colorado Central (ftUS)
LD34591365.las	6428	NAD83(2011) / Colorado Central (ftUS)
LD34591368.las	6428	NAD83(2011) / Colorado Central (ftUS)
LD34591371.las	6428	NAD83(2011) / Colorado Central (ftUS)
LD34591374.las	6428	NAD83(2011) / Colorado Central (ftUS)
LD34591377.las	6428	NAD83(2011) / Colorado Central (ftUS)
LD34591380.las	6428	NAD83(2011) / Colorado Central (ftUS)
LD34591383.las	6428	NAD83(2011) / Colorado Central (ftUS)
LD34591386.las	6428	NAD83(2011) / Colorado Central (ftUS)
LD34591389.las	6428	NAD83(2011) / Colorado Central (ftUS)
LD34591392.las	6428	NAD83(2011) / Colorado Central (ftUS)
LD34591395.las	6428	NAD83(2011) / Colorado Central (ftUS)
LD34591398.las	6428	NAD83(2011) / Colorado Central (ftUS)
LD34591401.las	6428	NAD83(2011) / Colorado Central (ftUS)
LD34591404.las	6428	NAD83(2011) / Colorado Central (ftUS)
LD34591407.las	6428	NAD83(2011) / Colorado Central (ftUS)
LD34591410.las	6428	NAD83(2011) / Colorado Central (ftUS)
LD34591413.las	6428	NAD83(2011) / Colorado Central (ftUS)
LD34591416.las	6428	NAD83(2011) / Colorado Central (ftUS)
LD34591419.las	6428	NAD83(2011) / Colorado Central (ftUS)
LD34591422.las	6428	NAD83(2011) / Colorado Central (ftUS)
LD34591425.las	6428	NAD83(2011) / Colorado Central (ftUS)
LD34591428.las	6428	NAD83(2011) / Colorado Central (ftUS)
LD34591431.las	6428	NAD83(2011) / Colorado Central (ftUS)

# DPH-5 Report on Coordinate Reference System (Tiled Data)

- continued

File	EPSG Code	Coordinate Reference System
LD34591434.las	6428	NAD83(2011) / Colorado Central (ftUS)
LD34591437.las	6428	NAD83(2011) / Colorado Central (ftUS)
LD34591440.las	6428	NAD83(2011) / Colorado Central (ftUS)
LD34591443.las	6428	NAD83(2011) / Colorado Central (ftUS)
LD34621254.las	6428	NAD83(2011) / Colorado Central (ftUS)
LD34621257.las	6428	NAD83(2011) / Colorado Central (ftUS)
LD34621260.las	6428	NAD83(2011) / Colorado Central (ftUS)
LD34621263.las	6428	NAD83(2011) / Colorado Central (ftUS)
LD34621266.las	6428	NAD83(2011) / Colorado Central (ftUS)
LD34621269.las	6428	NAD83(2011) / Colorado Central (ftUS)
LD34621272.las	6428	NAD83(2011) / Colorado Central (ftUS)
LD34621275.las	6428	NAD83(2011) / Colorado Central (ftUS)
LD34621278.las	6428	NAD83(2011) / Colorado Central (ftUS)
LD34621281.las	6428	NAD83(2011) / Colorado Central (ftUS)
LD34621284.las	6428	NAD83(2011) / Colorado Central (ftUS)
LD34621287.las	6428	NAD83(2011) / Colorado Central (ftUS)
LD34621290.las	6428	NAD83(2011) / Colorado Central (ftUS)
LD34621293.las	6428	NAD83(2011) / Colorado Central (ftUS)
LD34621296.las	6428	NAD83(2011) / Colorado Central (ftUS)
LD34621299.las	6428	NAD83(2011) / Colorado Central (ftUS)
LD34621302.las	6428	NAD83(2011) / Colorado Central (ftUS)
LD34621305.las	6428	NAD83(2011) / Colorado Central (ftUS)
LD34621308.las	6428	NAD83(2011) / Colorado Central (ftUS)
LD34621311.las	6428	NAD83(2011) / Colorado Central (ftUS)
LD34621314.las	6428	NAD83(2011) / Colorado Central (ftUS)
LD34621317.las	6428	NAD83(2011) / Colorado Central (ftUS)
LD34621320.las	6428	NAD83(2011) / Colorado Central (ftUS)
LD34621323.las	6428	NAD83(2011) / Colorado Central (ftUS)
LD34621326.las	6428	NAD83(2011) / Colorado Central (ftUS)
LD34621329.las	6428	NAD83(2011) / Colorado Central (ftUS)
LD34621332.las	6428	NAD83(2011) / Colorado Central (ftUS)
LD34621335.las	6428	NAD83(2011) / Colorado Central (ftUS)

# DPH-5 Report on Coordinate Reference System (Tiled Data)

- continued

File	EPSG Code	Coordinate Reference System
LD34621338.las	6428	NAD83(2011) / Colorado Central (ftUS)
LD34621341.las	6428	NAD83(2011) / Colorado Central (ftUS)
LD34621344.las	6428	NAD83(2011) / Colorado Central (ftUS)
LD34621347.las	6428	NAD83(2011) / Colorado Central (ftUS)
LD34621350.las	6428	NAD83(2011) / Colorado Central (ftUS)
LD34621353.las	6428	NAD83(2011) / Colorado Central (ftUS)
LD34621356.las	6428	NAD83(2011) / Colorado Central (ftUS)
LD34621359.las	6428	NAD83(2011) / Colorado Central (ftUS)
LD34621362.las	6428	NAD83(2011) / Colorado Central (ftUS)
LD34621365.las	6428	NAD83(2011) / Colorado Central (ftUS)
LD34621368.las	6428	NAD83(2011) / Colorado Central (ftUS)
LD34621371.las	6428	NAD83(2011) / Colorado Central (ftUS)
LD34621374.las	6428	NAD83(2011) / Colorado Central (ftUS)
LD34621377.las	6428	NAD83(2011) / Colorado Central (ftUS)
LD34621380.las	6428	NAD83(2011) / Colorado Central (ftUS)
LD34621383.las	6428	NAD83(2011) / Colorado Central (ftUS)
LD34621386.las	6428	NAD83(2011) / Colorado Central (ftUS)
LD34621389.las	6428	NAD83(2011) / Colorado Central (ftUS)
LD34621392.las	6428	NAD83(2011) / Colorado Central (ftUS)
LD34621395.las	6428	NAD83(2011) / Colorado Central (ftUS)
LD34621398.las	6428	NAD83(2011) / Colorado Central (ftUS)
LD34621401.las	6428	NAD83(2011) / Colorado Central (ftUS)
LD34621404.las	6428	NAD83(2011) / Colorado Central (ftUS)
LD34621407.las	6428	NAD83(2011) / Colorado Central (ftUS)
LD34621410.las	6428	NAD83(2011) / Colorado Central (ftUS)
LD34621413.las	6428	NAD83(2011) / Colorado Central (ftUS)
LD34621416.las	6428	NAD83(2011) / Colorado Central (ftUS)
LD34621419.las	6428	NAD83(2011) / Colorado Central (ftUS)
LD34621422.las	6428	NAD83(2011) / Colorado Central (ftUS)
LD34621425.las	6428	NAD83(2011) / Colorado Central (ftUS)
LD34621428.las	6428	NAD83(2011) / Colorado Central (ftUS)
LD34621431.las	6428	NAD83(2011) / Colorado Central (ftUS)



# DPH-5 Report on Coordinate Reference System (Tiled Data)

- continued

File	EPSG Code	Coordinate Reference System
LD34621434.las	6428	NAD83(2011) / Colorado Central (ftUS)
LD34621437.las	6428	NAD83(2011) / Colorado Central (ftUS)
LD34621440.las	6428	NAD83(2011) / Colorado Central (ftUS)
LD34621443.las	6428	NAD83(2011) / Colorado Central (ftUS)
LD34651254.las	6428	NAD83(2011) / Colorado Central (ftUS)
LD34651257.las	6428	NAD83(2011) / Colorado Central (ftUS)
LD34651260.las	6428	NAD83(2011) / Colorado Central (ftUS)
LD34651263.las	6428	NAD83(2011) / Colorado Central (ftUS)
LD34651266.las	6428	NAD83(2011) / Colorado Central (ftUS)
LD34651269.las	6428	NAD83(2011) / Colorado Central (ftUS)
LD34651272.las	6428	NAD83(2011) / Colorado Central (ftUS)
LD34651275.las	6428	NAD83(2011) / Colorado Central (ftUS)
LD34651278.las	6428	NAD83(2011) / Colorado Central (ftUS)
LD34651281.las	6428	NAD83(2011) / Colorado Central (ftUS)
LD34651284.las	6428	NAD83(2011) / Colorado Central (ftUS)
LD34651287.las	6428	NAD83(2011) / Colorado Central (ftUS)
LD34651290.las	6428	NAD83(2011) / Colorado Central (ftUS)
LD34651293.las	6428	NAD83(2011) / Colorado Central (ftUS)
LD34651296.las	6428	NAD83(2011) / Colorado Central (ftUS)
LD34651299.las	6428	NAD83(2011) / Colorado Central (ftUS)
LD34651302.las	6428	NAD83(2011) / Colorado Central (ftUS)
LD34651305.las	6428	NAD83(2011) / Colorado Central (ftUS)
LD34651308.las	6428	NAD83(2011) / Colorado Central (ftUS)
LD34651311.las	6428	NAD83(2011) / Colorado Central (ftUS)
LD34651314.las	6428	NAD83(2011) / Colorado Central (ftUS)
LD34651317.las	6428	NAD83(2011) / Colorado Central (ftUS)
LD34651320.las	6428	NAD83(2011) / Colorado Central (ftUS)
LD34651323.las	6428	NAD83(2011) / Colorado Central (ftUS)
LD34651326.las	6428	NAD83(2011) / Colorado Central (ftUS)
LD34651329.las	6428	NAD83(2011) / Colorado Central (ftUS)
LD34651332.las	6428	NAD83(2011) / Colorado Central (ftUS)
LD34651335.las	6428	NAD83(2011) / Colorado Central (ftUS)

# DPH-5 Report on Coordinate Reference System (Tiled Data)

- continued

File	EPSG Code	Coordinate Reference System
LD34651338.las	6428	NAD83(2011) / Colorado Central (ftUS)
LD34651341.las	6428	NAD83(2011) / Colorado Central (ftUS)
LD34651344.las	6428	NAD83(2011) / Colorado Central (ftUS)
LD34651347.las	6428	NAD83(2011) / Colorado Central (ftUS)
LD34651350.las	6428	NAD83(2011) / Colorado Central (ftUS)
LD34651353.las	6428	NAD83(2011) / Colorado Central (ftUS)
LD34651356.las	6428	NAD83(2011) / Colorado Central (ftUS)
LD34651359.las	6428	NAD83(2011) / Colorado Central (ftUS)
LD34651362.las	6428	NAD83(2011) / Colorado Central (ftUS)
LD34651365.las	6428	NAD83(2011) / Colorado Central (ftUS)
LD34651368.las	6428	NAD83(2011) / Colorado Central (ftUS)
LD34651371.las	6428	NAD83(2011) / Colorado Central (ftUS)
LD34651374.las	6428	NAD83(2011) / Colorado Central (ftUS)
LD34651377.las	6428	NAD83(2011) / Colorado Central (ftUS)
LD34651380.las	6428	NAD83(2011) / Colorado Central (ftUS)
LD34651383.las	6428	NAD83(2011) / Colorado Central (ftUS)
LD34651386.las	6428	NAD83(2011) / Colorado Central (ftUS)
LD34651389.las	6428	NAD83(2011) / Colorado Central (ftUS)
LD34651392.las	6428	NAD83(2011) / Colorado Central (ftUS)
LD34651395.las	6428	NAD83(2011) / Colorado Central (ftUS)
LD34651398.las	6428	NAD83(2011) / Colorado Central (ftUS)
LD34651401.las	6428	NAD83(2011) / Colorado Central (ftUS)
LD34651404.las	6428	NAD83(2011) / Colorado Central (ftUS)
LD34651407.las	6428	NAD83(2011) / Colorado Central (ftUS)
LD34651410.las	6428	NAD83(2011) / Colorado Central (ftUS)
LD34651413.las	6428	NAD83(2011) / Colorado Central (ftUS)
LD34651416.las	6428	NAD83(2011) / Colorado Central (ftUS)
LD34651419.las	6428	NAD83(2011) / Colorado Central (ftUS)
LD34651422.las	6428	NAD83(2011) / Colorado Central (ftUS)
LD34651425.las	6428	NAD83(2011) / Colorado Central (ftUS)
LD34651428.las	6428	NAD83(2011) / Colorado Central (ftUS)
LD34651431.las	6428	NAD83(2011) / Colorado Central (ftUS)

# DPH-5 Report on Coordinate Reference System (Tiled Data)

- continued

File	EPSG Code	Coordinate Reference System
LD34651434.las	6428	NAD83(2011) / Colorado Central (ftUS)
LD34651437.las	6428	NAD83(2011) / Colorado Central (ftUS)
LD34651440.las	6428	NAD83(2011) / Colorado Central (ftUS)
LD34651443.las	6428	NAD83(2011) / Colorado Central (ftUS)
LD34681254.las	6428	NAD83(2011) / Colorado Central (ftUS)
LD34681257.las	6428	NAD83(2011) / Colorado Central (ftUS)
LD34681260.las	6428	NAD83(2011) / Colorado Central (ftUS)
LD34681263.las	6428	NAD83(2011) / Colorado Central (ftUS)
LD34681266.las	6428	NAD83(2011) / Colorado Central (ftUS)
LD34681269.las	6428	NAD83(2011) / Colorado Central (ftUS)
LD34681272.las	6428	NAD83(2011) / Colorado Central (ftUS)
LD34681275.las	6428	NAD83(2011) / Colorado Central (ftUS)
LD34681278.las	6428	NAD83(2011) / Colorado Central (ftUS)
LD34681281.las	6428	NAD83(2011) / Colorado Central (ftUS)
LD34681284.las	6428	NAD83(2011) / Colorado Central (ftUS)
LD34681287.las	6428	NAD83(2011) / Colorado Central (ftUS)
LD34681290.las	6428	NAD83(2011) / Colorado Central (ftUS)
LD34681293.las	6428	NAD83(2011) / Colorado Central (ftUS)
LD34681296.las	6428	NAD83(2011) / Colorado Central (ftUS)
LD34681299.las	6428	NAD83(2011) / Colorado Central (ftUS)
LD34681302.las	6428	NAD83(2011) / Colorado Central (ftUS)
LD34681305.las	6428	NAD83(2011) / Colorado Central (ftUS)
LD34681308.las	6428	NAD83(2011) / Colorado Central (ftUS)
LD34681311.las	6428	NAD83(2011) / Colorado Central (ftUS)
LD34681314.las	6428	NAD83(2011) / Colorado Central (ftUS)
LD34681317.las	6428	NAD83(2011) / Colorado Central (ftUS)
LD34681320.las	6428	NAD83(2011) / Colorado Central (ftUS)
LD34681323.las	6428	NAD83(2011) / Colorado Central (ftUS)
LD34681326.las	6428	NAD83(2011) / Colorado Central (ftUS)
LD34681329.las	6428	NAD83(2011) / Colorado Central (ftUS)
LD34681332.las	6428	NAD83(2011) / Colorado Central (ftUS)
LD34681335.las	6428	NAD83(2011) / Colorado Central (ftUS)

# DPH-5 Report on Coordinate Reference System (Tiled Data)

- continued

File	EPSG Code	Coordinate Reference System
LD34681338.las	6428	NAD83(2011) / Colorado Central (ftUS)
LD34681341.las	6428	NAD83(2011) / Colorado Central (ftUS)
LD34681344.las	6428	NAD83(2011) / Colorado Central (ftUS)
LD34681347.las	6428	NAD83(2011) / Colorado Central (ftUS)
LD34681350.las	6428	NAD83(2011) / Colorado Central (ftUS)
LD34681353.las	6428	NAD83(2011) / Colorado Central (ftUS)
LD34681356.las	6428	NAD83(2011) / Colorado Central (ftUS)
LD34681359.las	6428	NAD83(2011) / Colorado Central (ftUS)
LD34681362.las	6428	NAD83(2011) / Colorado Central (ftUS)
LD34681365.las	6428	NAD83(2011) / Colorado Central (ftUS)
LD34681368.las	6428	NAD83(2011) / Colorado Central (ftUS)
LD34681371.las	6428	NAD83(2011) / Colorado Central (ftUS)
LD34681374.las	6428	NAD83(2011) / Colorado Central (ftUS)
LD34681377.las	6428	NAD83(2011) / Colorado Central (ftUS)
LD34681380.las	6428	NAD83(2011) / Colorado Central (ftUS)
LD34681383.las	6428	NAD83(2011) / Colorado Central (ftUS)
LD34681386.las	6428	NAD83(2011) / Colorado Central (ftUS)
LD34681389.las	6428	NAD83(2011) / Colorado Central (ftUS)
LD34681392.las	6428	NAD83(2011) / Colorado Central (ftUS)
LD34681395.las	6428	NAD83(2011) / Colorado Central (ftUS)
LD34681398.las	6428	NAD83(2011) / Colorado Central (ftUS)
LD34681401.las	6428	NAD83(2011) / Colorado Central (ftUS)
LD34681404.las	6428	NAD83(2011) / Colorado Central (ftUS)
LD34681407.las	6428	NAD83(2011) / Colorado Central (ftUS)
LD34681410.las	6428	NAD83(2011) / Colorado Central (ftUS)
LD34681413.las	6428	NAD83(2011) / Colorado Central (ftUS)
LD34681416.las	6428	NAD83(2011) / Colorado Central (ftUS)
LD34681419.las	6428	NAD83(2011) / Colorado Central (ftUS)
LD34681422.las	6428	NAD83(2011) / Colorado Central (ftUS)
LD34681425.las	6428	NAD83(2011) / Colorado Central (ftUS)
LD34681428.las	6428	NAD83(2011) / Colorado Central (ftUS)
LD34681431.las	6428	NAD83(2011) / Colorado Central (ftUS)

# DPH-5 Report on Coordinate Reference System (Tiled Data)

- continued

File	EPSG Code	Coordinate Reference System
LD34681434.las	6428	NAD83(2011) / Colorado Central (ftUS)
LD34681437.las	6428	NAD83(2011) / Colorado Central (ftUS)
LD34681440.las	6428	NAD83(2011) / Colorado Central (ftUS)
LD34681443.las	6428	NAD83(2011) / Colorado Central (ftUS)
LD34711254.las	6428	NAD83(2011) / Colorado Central (ftUS)
LD34711257.las	6428	NAD83(2011) / Colorado Central (ftUS)
LD34711260.las	6428	NAD83(2011) / Colorado Central (ftUS)
LD34711263.las	6428	NAD83(2011) / Colorado Central (ftUS)
LD34711266.las	6428	NAD83(2011) / Colorado Central (ftUS)
LD34711269.las	6428	NAD83(2011) / Colorado Central (ftUS)
LD34711272.las	6428	NAD83(2011) / Colorado Central (ftUS)
LD34711275.las	6428	NAD83(2011) / Colorado Central (ftUS)
LD34711278.las	6428	NAD83(2011) / Colorado Central (ftUS)
LD34711281.las	6428	NAD83(2011) / Colorado Central (ftUS)
LD34711284.las	6428	NAD83(2011) / Colorado Central (ftUS)
LD34711287.las	6428	NAD83(2011) / Colorado Central (ftUS)
LD34711290.las	6428	NAD83(2011) / Colorado Central (ftUS)
LD34711293.las	6428	NAD83(2011) / Colorado Central (ftUS)
LD34711296.las	6428	NAD83(2011) / Colorado Central (ftUS)
LD34711299.las	6428	NAD83(2011) / Colorado Central (ftUS)
LD34711302.las	6428	NAD83(2011) / Colorado Central (ftUS)
LD34711305.las	6428	NAD83(2011) / Colorado Central (ftUS)
LD34711308.las	6428	NAD83(2011) / Colorado Central (ftUS)
LD34711311.las	6428	NAD83(2011) / Colorado Central (ftUS)
LD34711314.las	6428	NAD83(2011) / Colorado Central (ftUS)
LD34711317.las	6428	NAD83(2011) / Colorado Central (ftUS)
LD34711320.las	6428	NAD83(2011) / Colorado Central (ftUS)
LD34711323.las	6428	NAD83(2011) / Colorado Central (ftUS)
LD34711326.las	6428	NAD83(2011) / Colorado Central (ftUS)
LD34711329.las	6428	NAD83(2011) / Colorado Central (ftUS)
LD34711332.las	6428	NAD83(2011) / Colorado Central (ftUS)
LD34711335.las	6428	NAD83(2011) / Colorado Central (ftUS)

# DPH-5 Report on Coordinate Reference System (Tiled Data)

- continued

File	EPSG Code	Coordinate Reference System
LD34711338.las	6428	NAD83(2011) / Colorado Central (ftUS)
LD34711341.las	6428	NAD83(2011) / Colorado Central (ftUS)
LD34711344.las	6428	NAD83(2011) / Colorado Central (ftUS)
LD34711347.las	6428	NAD83(2011) / Colorado Central (ftUS)
LD34711350.las	6428	NAD83(2011) / Colorado Central (ftUS)
LD34711353.las	6428	NAD83(2011) / Colorado Central (ftUS)
LD34711356.las	6428	NAD83(2011) / Colorado Central (ftUS)
LD34711359.las	6428	NAD83(2011) / Colorado Central (ftUS)
LD34711362.las	6428	NAD83(2011) / Colorado Central (ftUS)
LD34711365.las	6428	NAD83(2011) / Colorado Central (ftUS)
LD34711368.las	6428	NAD83(2011) / Colorado Central (ftUS)
LD34711371.las	6428	NAD83(2011) / Colorado Central (ftUS)
LD34711374.las	6428	NAD83(2011) / Colorado Central (ftUS)
LD34711377.las	6428	NAD83(2011) / Colorado Central (ftUS)
LD34711380.las	6428	NAD83(2011) / Colorado Central (ftUS)
LD34711383.las	6428	NAD83(2011) / Colorado Central (ftUS)
LD34711386.las	6428	NAD83(2011) / Colorado Central (ftUS)
LD34711389.las	6428	NAD83(2011) / Colorado Central (ftUS)
LD34711392.las	6428	NAD83(2011) / Colorado Central (ftUS)
LD34711395.las	6428	NAD83(2011) / Colorado Central (ftUS)
LD34711398.las	6428	NAD83(2011) / Colorado Central (ftUS)
LD34711401.las	6428	NAD83(2011) / Colorado Central (ftUS)
LD34711404.las	6428	NAD83(2011) / Colorado Central (ftUS)
LD34711407.las	6428	NAD83(2011) / Colorado Central (ftUS)
LD34711410.las	6428	NAD83(2011) / Colorado Central (ftUS)
LD34711413.las	6428	NAD83(2011) / Colorado Central (ftUS)
LD34711416.las	6428	NAD83(2011) / Colorado Central (ftUS)
LD34711419.las	6428	NAD83(2011) / Colorado Central (ftUS)
LD34711422.las	6428	NAD83(2011) / Colorado Central (ftUS)
LD34711425.las	6428	NAD83(2011) / Colorado Central (ftUS)
LD34711428.las	6428	NAD83(2011) / Colorado Central (ftUS)
LD34711431.las	6428	NAD83(2011) / Colorado Central (ftUS)

# DPH-5 Report on Coordinate Reference System (Tiled Data)

- continued

File	EPSG Code	Coordinate Reference System
LD34711434.las	6428	NAD83(2011) / Colorado Central (ftUS)
LD34711437.las	6428	NAD83(2011) / Colorado Central (ftUS)
LD34711440.las	6428	NAD83(2011) / Colorado Central (ftUS)
LD34711443.las	6428	NAD83(2011) / Colorado Central (ftUS)
LD34741254.las	6428	NAD83(2011) / Colorado Central (ftUS)
LD34741257.las	6428	NAD83(2011) / Colorado Central (ftUS)
LD34741260.las	6428	NAD83(2011) / Colorado Central (ftUS)
LD34741263.las	6428	NAD83(2011) / Colorado Central (ftUS)
LD34741266.las	6428	NAD83(2011) / Colorado Central (ftUS)
LD34741269.las	6428	NAD83(2011) / Colorado Central (ftUS)
LD34741272.las	6428	NAD83(2011) / Colorado Central (ftUS)
LD34741275.las	6428	NAD83(2011) / Colorado Central (ftUS)
LD34741278.las	6428	NAD83(2011) / Colorado Central (ftUS)
LD34741281.las	6428	NAD83(2011) / Colorado Central (ftUS)
LD34741284.las	6428	NAD83(2011) / Colorado Central (ftUS)
LD34741287.las	6428	NAD83(2011) / Colorado Central (ftUS)
LD34741290.las	6428	NAD83(2011) / Colorado Central (ftUS)
LD34741293.las	6428	NAD83(2011) / Colorado Central (ftUS)
LD34741296.las	6428	NAD83(2011) / Colorado Central (ftUS)
LD34741299.las	6428	NAD83(2011) / Colorado Central (ftUS)
LD34741302.las	6428	NAD83(2011) / Colorado Central (ftUS)
LD34741305.las	6428	NAD83(2011) / Colorado Central (ftUS)
LD34741308.las	6428	NAD83(2011) / Colorado Central (ftUS)
LD34741311.las	6428	NAD83(2011) / Colorado Central (ftUS)
LD34741314.las	6428	NAD83(2011) / Colorado Central (ftUS)
LD34741317.las	6428	NAD83(2011) / Colorado Central (ftUS)
LD34741320.las	6428	NAD83(2011) / Colorado Central (ftUS)
LD34741323.las	6428	NAD83(2011) / Colorado Central (ftUS)
LD34741326.las	6428	NAD83(2011) / Colorado Central (ftUS)
LD34741329.las	6428	NAD83(2011) / Colorado Central (ftUS)
LD34741332.las	6428	NAD83(2011) / Colorado Central (ftUS)
LD34741335.las	6428	NAD83(2011) / Colorado Central (ftUS)

# DPH-5 Report on Coordinate Reference System (Tiled Data)

## - continued

File	EPSG Code	Coordinate Reference System
LD34741338.las	6428	NAD83(2011) / Colorado Central (ftUS)
LD34741341.las	6428	NAD83(2011) / Colorado Central (ftUS)
LD34741344.las	6428	NAD83(2011) / Colorado Central (ftUS)
LD34741347.las	6428	NAD83(2011) / Colorado Central (ftUS)
LD34741350.las	6428	NAD83(2011) / Colorado Central (ftUS)
LD34741353.las	6428	NAD83(2011) / Colorado Central (ftUS)
LD34741356.las	6428	NAD83(2011) / Colorado Central (ftUS)
LD34741359.las	6428	NAD83(2011) / Colorado Central (ftUS)
LD34741362.las	6428	NAD83(2011) / Colorado Central (ftUS)
LD34741365.las	6428	NAD83(2011) / Colorado Central (ftUS)
LD34741368.las	6428	NAD83(2011) / Colorado Central (ftUS)
LD34741371.las	6428	NAD83(2011) / Colorado Central (ftUS)
LD34741374.las	6428	NAD83(2011) / Colorado Central (ftUS)
LD34741377.las	6428	NAD83(2011) / Colorado Central (ftUS)
LD34741380.las	6428	NAD83(2011) / Colorado Central (ftUS)
LD34741383.las	6428	NAD83(2011) / Colorado Central (ftUS)
LD34741386.las	6428	NAD83(2011) / Colorado Central (ftUS)
LD34741389.las	6428	NAD83(2011) / Colorado Central (ftUS)
LD34741392.las	6428	NAD83(2011) / Colorado Central (ftUS)
LD34741395.las	6428	NAD83(2011) / Colorado Central (ftUS)
LD34741398.las	6428	NAD83(2011) / Colorado Central (ftUS)
LD34741401.las	6428	NAD83(2011) / Colorado Central (ftUS)
LD34741404.las	6428	NAD83(2011) / Colorado Central (ftUS)
LD34741407.las	6428	NAD83(2011) / Colorado Central (ftUS)
LD34741410.las	6428	NAD83(2011) / Colorado Central (ftUS)
LD34741413.las	6428	NAD83(2011) / Colorado Central (ftUS)
LD34741416.las	6428	NAD83(2011) / Colorado Central (ftUS)
LD34741419.las	6428	NAD83(2011) / Colorado Central (ftUS)
LD34741422.las	6428	NAD83(2011) / Colorado Central (ftUS)
LD34741425.las	6428	NAD83(2011) / Colorado Central (ftUS)
LD34741428.las	6428	NAD83(2011) / Colorado Central (ftUS)
LD34741431.las	6428	NAD83(2011) / Colorado Central (ftUS)



# DPH-5 Report on Coordinate Reference System (Tiled Data)

- continued

File	EPSG Code	Coordinate Reference System
LD34741434.las	6428	NAD83(2011) / Colorado Central (ftUS)
LD34741437.las	6428	NAD83(2011) / Colorado Central (ftUS)
LD34741440.las	6428	NAD83(2011) / Colorado Central (ftUS)
LD34741443.las	6428	NAD83(2011) / Colorado Central (ftUS)
LD34771254.las	6428	NAD83(2011) / Colorado Central (ftUS)
LD34771257.las	6428	NAD83(2011) / Colorado Central (ftUS)
LD34771260.las	6428	NAD83(2011) / Colorado Central (ftUS)
LD34771263.las	6428	NAD83(2011) / Colorado Central (ftUS)
LD34771266.las	6428	NAD83(2011) / Colorado Central (ftUS)
LD34771269.las	6428	NAD83(2011) / Colorado Central (ftUS)
LD34771272.las	6428	NAD83(2011) / Colorado Central (ftUS)
LD34771275.las	6428	NAD83(2011) / Colorado Central (ftUS)
LD34771278.las	6428	NAD83(2011) / Colorado Central (ftUS)
LD34771281.las	6428	NAD83(2011) / Colorado Central (ftUS)
LD34771284.las	6428	NAD83(2011) / Colorado Central (ftUS)
LD34771287.las	6428	NAD83(2011) / Colorado Central (ftUS)
LD34771290.las	6428	NAD83(2011) / Colorado Central (ftUS)
LD34771293.las	6428	NAD83(2011) / Colorado Central (ftUS)
LD34771296.las	6428	NAD83(2011) / Colorado Central (ftUS)
LD34771299.las	6428	NAD83(2011) / Colorado Central (ftUS)
LD34771302.las	6428	NAD83(2011) / Colorado Central (ftUS)
LD34771305.las	6428	NAD83(2011) / Colorado Central (ftUS)
LD34771308.las	6428	NAD83(2011) / Colorado Central (ftUS)
LD34771311.las	6428	NAD83(2011) / Colorado Central (ftUS)
LD34771314.las	6428	NAD83(2011) / Colorado Central (ftUS)
LD34771317.las	6428	NAD83(2011) / Colorado Central (ftUS)
LD34771320.las	6428	NAD83(2011) / Colorado Central (ftUS)
LD34771323.las	6428	NAD83(2011) / Colorado Central (ftUS)
LD34771326.las	6428	NAD83(2011) / Colorado Central (ftUS)
LD34771329.las	6428	NAD83(2011) / Colorado Central (ftUS)
LD34771332.las	6428	NAD83(2011) / Colorado Central (ftUS)
LD34771335.las	6428	NAD83(2011) / Colorado Central (ftUS)

# DPH-5 Report on Coordinate Reference System (Tiled Data)

- continued

File	EPSG Code	Coordinate Reference System
LD34771338.las	6428	NAD83(2011) / Colorado Central (ftUS)
LD34771341.las	6428	NAD83(2011) / Colorado Central (ftUS)
LD34771344.las	6428	NAD83(2011) / Colorado Central (ftUS)
LD34771347.las	6428	NAD83(2011) / Colorado Central (ftUS)
LD34771350.las	6428	NAD83(2011) / Colorado Central (ftUS)
LD34771353.las	6428	NAD83(2011) / Colorado Central (ftUS)
LD34771356.las	6428	NAD83(2011) / Colorado Central (ftUS)
LD34771359.las	6428	NAD83(2011) / Colorado Central (ftUS)
LD34771362.las	6428	NAD83(2011) / Colorado Central (ftUS)
LD34771365.las	6428	NAD83(2011) / Colorado Central (ftUS)
LD34771368.las	6428	NAD83(2011) / Colorado Central (ftUS)
LD34771371.las	6428	NAD83(2011) / Colorado Central (ftUS)
LD34771374.las	6428	NAD83(2011) / Colorado Central (ftUS)
LD34771377.las	6428	NAD83(2011) / Colorado Central (ftUS)
LD34771380.las	6428	NAD83(2011) / Colorado Central (ftUS)
LD34771383.las	6428	NAD83(2011) / Colorado Central (ftUS)
LD34771386.las	6428	NAD83(2011) / Colorado Central (ftUS)
LD34771389.las	6428	NAD83(2011) / Colorado Central (ftUS)
LD34771392.las	6428	NAD83(2011) / Colorado Central (ftUS)
LD34771395.las	6428	NAD83(2011) / Colorado Central (ftUS)
LD34771398.las	6428	NAD83(2011) / Colorado Central (ftUS)
LD34771401.las	6428	NAD83(2011) / Colorado Central (ftUS)
LD34771404.las	6428	NAD83(2011) / Colorado Central (ftUS)
LD34771407.las	6428	NAD83(2011) / Colorado Central (ftUS)
LD34771410.las	6428	NAD83(2011) / Colorado Central (ftUS)
LD34771413.las	6428	NAD83(2011) / Colorado Central (ftUS)
LD34771416.las	6428	NAD83(2011) / Colorado Central (ftUS)
LD34771419.las	6428	NAD83(2011) / Colorado Central (ftUS)
LD34771422.las	6428	NAD83(2011) / Colorado Central (ftUS)
LD34771425.las	6428	NAD83(2011) / Colorado Central (ftUS)
LD34771428.las	6428	NAD83(2011) / Colorado Central (ftUS)
LD34771431.las	6428	NAD83(2011) / Colorado Central (ftUS)

# DPH-5 Report on Coordinate Reference System (Tiled Data)

- continued

File	EPSG Code	Coordinate Reference System
LD34771434.las	6428	NAD83(2011) / Colorado Central (ftUS)
LD34771437.las	6428	NAD83(2011) / Colorado Central (ftUS)
LD34771440.las	6428	NAD83(2011) / Colorado Central (ftUS)
LD34771443.las	6428	NAD83(2011) / Colorado Central (ftUS)
LD34801254.las	6428	NAD83(2011) / Colorado Central (ftUS)
LD34801257.las	6428	NAD83(2011) / Colorado Central (ftUS)
LD34801260.las	6428	NAD83(2011) / Colorado Central (ftUS)
LD34801263.las	6428	NAD83(2011) / Colorado Central (ftUS)
LD34801266.las	6428	NAD83(2011) / Colorado Central (ftUS)
LD34801269.las	6428	NAD83(2011) / Colorado Central (ftUS)
LD34801272.las	6428	NAD83(2011) / Colorado Central (ftUS)
LD34801275.las	6428	NAD83(2011) / Colorado Central (ftUS)
LD34801278.las	6428	NAD83(2011) / Colorado Central (ftUS)
LD34801281.las	6428	NAD83(2011) / Colorado Central (ftUS)
LD34801284.las	6428	NAD83(2011) / Colorado Central (ftUS)
LD34801287.las	6428	NAD83(2011) / Colorado Central (ftUS)
LD34801290.las	6428	NAD83(2011) / Colorado Central (ftUS)
LD34801293.las	6428	NAD83(2011) / Colorado Central (ftUS)
LD34801296.las	6428	NAD83(2011) / Colorado Central (ftUS)
LD34801299.las	6428	NAD83(2011) / Colorado Central (ftUS)
LD34801302.las	6428	NAD83(2011) / Colorado Central (ftUS)
LD34801305.las	6428	NAD83(2011) / Colorado Central (ftUS)
LD34801308.las	6428	NAD83(2011) / Colorado Central (ftUS)
LD34801311.las	6428	NAD83(2011) / Colorado Central (ftUS)
LD34801314.las	6428	NAD83(2011) / Colorado Central (ftUS)
LD34801317.las	6428	NAD83(2011) / Colorado Central (ftUS)
LD34801320.las	6428	NAD83(2011) / Colorado Central (ftUS)
LD34801323.las	6428	NAD83(2011) / Colorado Central (ftUS)
LD34801326.las	6428	NAD83(2011) / Colorado Central (ftUS)
LD34801329.las	6428	NAD83(2011) / Colorado Central (ftUS)
LD34801332.las	6428	NAD83(2011) / Colorado Central (ftUS)
LD34801335.las	6428	NAD83(2011) / Colorado Central (ftUS)

# DPH-5 Report on Coordinate Reference System (Tiled Data)

- continued

File	EPSG Code	Coordinate Reference System
LD34801338.las	6428	NAD83(2011) / Colorado Central (ftUS)
LD34801341.las	6428	NAD83(2011) / Colorado Central (ftUS)
LD34801344.las	6428	NAD83(2011) / Colorado Central (ftUS)
LD34801347.las	6428	NAD83(2011) / Colorado Central (ftUS)
LD34801350.las	6428	NAD83(2011) / Colorado Central (ftUS)
LD34801353.las	6428	NAD83(2011) / Colorado Central (ftUS)
LD34801356.las	6428	NAD83(2011) / Colorado Central (ftUS)
LD34801359.las	6428	NAD83(2011) / Colorado Central (ftUS)
LD34801362.las	6428	NAD83(2011) / Colorado Central (ftUS)
LD34801365.las	6428	NAD83(2011) / Colorado Central (ftUS)
LD34801368.las	6428	NAD83(2011) / Colorado Central (ftUS)
LD34801371.las	6428	NAD83(2011) / Colorado Central (ftUS)
LD34801374.las	6428	NAD83(2011) / Colorado Central (ftUS)
LD34801377.las	6428	NAD83(2011) / Colorado Central (ftUS)
LD34801380.las	6428	NAD83(2011) / Colorado Central (ftUS)
LD34801383.las	6428	NAD83(2011) / Colorado Central (ftUS)
LD34801386.las	6428	NAD83(2011) / Colorado Central (ftUS)
LD34801389.las	6428	NAD83(2011) / Colorado Central (ftUS)
LD34801392.las	6428	NAD83(2011) / Colorado Central (ftUS)
LD34801395.las	6428	NAD83(2011) / Colorado Central (ftUS)
LD34801398.las	6428	NAD83(2011) / Colorado Central (ftUS)
LD34801401.las	6428	NAD83(2011) / Colorado Central (ftUS)
LD34801404.las	6428	NAD83(2011) / Colorado Central (ftUS)
LD34801407.las	6428	NAD83(2011) / Colorado Central (ftUS)
LD34801410.las	6428	NAD83(2011) / Colorado Central (ftUS)
LD34801413.las	6428	NAD83(2011) / Colorado Central (ftUS)
LD34801416.las	6428	NAD83(2011) / Colorado Central (ftUS)
LD34801419.las	6428	NAD83(2011) / Colorado Central (ftUS)
LD34801422.las	6428	NAD83(2011) / Colorado Central (ftUS)
LD34801425.las	6428	NAD83(2011) / Colorado Central (ftUS)
LD34801428.las	6428	NAD83(2011) / Colorado Central (ftUS)
LD34801431.las	6428	NAD83(2011) / Colorado Central (ftUS)

# DPH-5 Report on Coordinate Reference System (Tiled Data)

- continued

File	EPSG Code	Coordinate Reference System
LD34801434.las	6428	NAD83(2011) / Colorado Central (ftUS)
LD34801437.las	6428	NAD83(2011) / Colorado Central (ftUS)
LD34801440.las	6428	NAD83(2011) / Colorado Central (ftUS)
LD34801443.las	6428	NAD83(2011) / Colorado Central (ftUS)
LD34831254.las	6428	NAD83(2011) / Colorado Central (ftUS)
LD34831257.las	6428	NAD83(2011) / Colorado Central (ftUS)
LD34831260.las	6428	NAD83(2011) / Colorado Central (ftUS)
LD34831263.las	6428	NAD83(2011) / Colorado Central (ftUS)
LD34831266.las	6428	NAD83(2011) / Colorado Central (ftUS)
LD34831269.las	6428	NAD83(2011) / Colorado Central (ftUS)
LD34831272.las	6428	NAD83(2011) / Colorado Central (ftUS)
LD34831275.las	6428	NAD83(2011) / Colorado Central (ftUS)
LD34831278.las	6428	NAD83(2011) / Colorado Central (ftUS)
LD34831281.las	6428	NAD83(2011) / Colorado Central (ftUS)
LD34831284.las	6428	NAD83(2011) / Colorado Central (ftUS)
LD34831287.las	6428	NAD83(2011) / Colorado Central (ftUS)
LD34831290.las	6428	NAD83(2011) / Colorado Central (ftUS)
LD34831293.las	6428	NAD83(2011) / Colorado Central (ftUS)
LD34831296.las	6428	NAD83(2011) / Colorado Central (ftUS)
LD34831299.las	6428	NAD83(2011) / Colorado Central (ftUS)
LD34831302.las	6428	NAD83(2011) / Colorado Central (ftUS)
LD34831305.las	6428	NAD83(2011) / Colorado Central (ftUS)
LD34831308.las	6428	NAD83(2011) / Colorado Central (ftUS)
LD34831311.las	6428	NAD83(2011) / Colorado Central (ftUS)
LD34831314.las	6428	NAD83(2011) / Colorado Central (ftUS)
LD34831317.las	6428	NAD83(2011) / Colorado Central (ftUS)
LD34831320.las	6428	NAD83(2011) / Colorado Central (ftUS)
LD34831323.las	6428	NAD83(2011) / Colorado Central (ftUS)
LD34831326.las	6428	NAD83(2011) / Colorado Central (ftUS)
LD34831329.las	6428	NAD83(2011) / Colorado Central (ftUS)
LD34831332.las	6428	NAD83(2011) / Colorado Central (ftUS)
LD34831335.las	6428	NAD83(2011) / Colorado Central (ftUS)

# DPH-5 Report on Coordinate Reference System (Tiled Data)

- continued

File	EPSG Code	Coordinate Reference System
LD34831338.las	6428	NAD83(2011) / Colorado Central (ftUS)
LD34831341.las	6428	NAD83(2011) / Colorado Central (ftUS)
LD34831344.las	6428	NAD83(2011) / Colorado Central (ftUS)
LD34831347.las	6428	NAD83(2011) / Colorado Central (ftUS)
LD34831350.las	6428	NAD83(2011) / Colorado Central (ftUS)
LD34831353.las	6428	NAD83(2011) / Colorado Central (ftUS)
LD34831356.las	6428	NAD83(2011) / Colorado Central (ftUS)
LD34831359.las	6428	NAD83(2011) / Colorado Central (ftUS)
LD34831362.las	6428	NAD83(2011) / Colorado Central (ftUS)
LD34831365.las	6428	NAD83(2011) / Colorado Central (ftUS)
LD34831368.las	6428	NAD83(2011) / Colorado Central (ftUS)
LD34831371.las	6428	NAD83(2011) / Colorado Central (ftUS)
LD34831374.las	6428	NAD83(2011) / Colorado Central (ftUS)
LD34831377.las	6428	NAD83(2011) / Colorado Central (ftUS)
LD34831380.las	6428	NAD83(2011) / Colorado Central (ftUS)
LD34831383.las	6428	NAD83(2011) / Colorado Central (ftUS)
LD34831386.las	6428	NAD83(2011) / Colorado Central (ftUS)
LD34831389.las	6428	NAD83(2011) / Colorado Central (ftUS)
LD34831392.las	6428	NAD83(2011) / Colorado Central (ftUS)
LD34831395.las	6428	NAD83(2011) / Colorado Central (ftUS)
LD34831398.las	6428	NAD83(2011) / Colorado Central (ftUS)
LD34831401.las	6428	NAD83(2011) / Colorado Central (ftUS)
LD34831404.las	6428	NAD83(2011) / Colorado Central (ftUS)
LD34831407.las	6428	NAD83(2011) / Colorado Central (ftUS)
LD34831410.las	6428	NAD83(2011) / Colorado Central (ftUS)
LD34831413.las	6428	NAD83(2011) / Colorado Central (ftUS)
LD34831416.las	6428	NAD83(2011) / Colorado Central (ftUS)
LD34831419.las	6428	NAD83(2011) / Colorado Central (ftUS)
LD34831422.las	6428	NAD83(2011) / Colorado Central (ftUS)
LD34831425.las	6428	NAD83(2011) / Colorado Central (ftUS)
LD34831428.las	6428	NAD83(2011) / Colorado Central (ftUS)
LD34831431.las	6428	NAD83(2011) / Colorado Central (ftUS)

## *DPH-5 Report on Coordinate Reference System (Tiled Data)*

### *- continued*

File	EPSG Code	Coordinate Reference System
LD34831434.las	6428	NAD83(2011) / Colorado Central (ftUS)
LD34831437.las	6428	NAD83(2011) / Colorado Central (ftUS)
LD34831440.las	6428	NAD83(2011) / Colorado Central (ftUS)
LD34831443.las	6428	NAD83(2011) / Colorado Central (ftUS)
LD34861254.las	6428	NAD83(2011) / Colorado Central (ftUS)
LD34861257.las	6428	NAD83(2011) / Colorado Central (ftUS)
LD34861260.las	6428	NAD83(2011) / Colorado Central (ftUS)
LD34861263.las	6428	NAD83(2011) / Colorado Central (ftUS)
LD34861266.las	6428	NAD83(2011) / Colorado Central (ftUS)
LD34861269.las	6428	NAD83(2011) / Colorado Central (ftUS)
LD34861272.las	6428	NAD83(2011) / Colorado Central (ftUS)
LD34861275.las	6428	NAD83(2011) / Colorado Central (ftUS)
LD34861278.las	6428	NAD83(2011) / Colorado Central (ftUS)
LD34861281.las	6428	NAD83(2011) / Colorado Central (ftUS)
LD34861284.las	6428	NAD83(2011) / Colorado Central (ftUS)
LD34861287.las	6428	NAD83(2011) / Colorado Central (ftUS)
LD34861290.las	6428	NAD83(2011) / Colorado Central (ftUS)
LD34861293.las	6428	NAD83(2011) / Colorado Central (ftUS)
LD34861296.las	6428	NAD83(2011) / Colorado Central (ftUS)
LD34861299.las	6428	NAD83(2011) / Colorado Central (ftUS)
LD34861302.las	6428	NAD83(2011) / Colorado Central (ftUS)
LD34861305.las	6428	NAD83(2011) / Colorado Central (ftUS)
LD34861308.las	6428	NAD83(2011) / Colorado Central (ftUS)
LD34861311.las	6428	NAD83(2011) / Colorado Central (ftUS)
LD34861314.las	6428	NAD83(2011) / Colorado Central (ftUS)
LD34861317.las	6428	NAD83(2011) / Colorado Central (ftUS)
LD34861320.las	6428	NAD83(2011) / Colorado Central (ftUS)
LD34861323.las	6428	NAD83(2011) / Colorado Central (ftUS)
LD34861326.las	6428	NAD83(2011) / Colorado Central (ftUS)
LD34861329.las	6428	NAD83(2011) / Colorado Central (ftUS)
LD34861332.las	6428	NAD83(2011) / Colorado Central (ftUS)
LD34861335.las	6428	NAD83(2011) / Colorado Central (ftUS)

# DPH-5 Report on Coordinate Reference System (Tiled Data)

- continued

File	EPSG Code	Coordinate Reference System
LD34861338.las	6428	NAD83(2011) / Colorado Central (ftUS)
LD34861341.las	6428	NAD83(2011) / Colorado Central (ftUS)
LD34861344.las	6428	NAD83(2011) / Colorado Central (ftUS)
LD34861347.las	6428	NAD83(2011) / Colorado Central (ftUS)
LD34861350.las	6428	NAD83(2011) / Colorado Central (ftUS)
LD34861353.las	6428	NAD83(2011) / Colorado Central (ftUS)
LD34861356.las	6428	NAD83(2011) / Colorado Central (ftUS)
LD34861359.las	6428	NAD83(2011) / Colorado Central (ftUS)
LD34861362.las	6428	NAD83(2011) / Colorado Central (ftUS)
LD34861365.las	6428	NAD83(2011) / Colorado Central (ftUS)
LD34861368.las	6428	NAD83(2011) / Colorado Central (ftUS)
LD34861371.las	6428	NAD83(2011) / Colorado Central (ftUS)
LD34861374.las	6428	NAD83(2011) / Colorado Central (ftUS)
LD34861377.las	6428	NAD83(2011) / Colorado Central (ftUS)
LD34861380.las	6428	NAD83(2011) / Colorado Central (ftUS)
LD34861383.las	6428	NAD83(2011) / Colorado Central (ftUS)
LD34861386.las	6428	NAD83(2011) / Colorado Central (ftUS)
LD34861389.las	6428	NAD83(2011) / Colorado Central (ftUS)
LD34861392.las	6428	NAD83(2011) / Colorado Central (ftUS)
LD34861395.las	6428	NAD83(2011) / Colorado Central (ftUS)
LD34861398.las	6428	NAD83(2011) / Colorado Central (ftUS)
LD34861401.las	6428	NAD83(2011) / Colorado Central (ftUS)
LD34861404.las	6428	NAD83(2011) / Colorado Central (ftUS)
LD34861407.las	6428	NAD83(2011) / Colorado Central (ftUS)
LD34861410.las	6428	NAD83(2011) / Colorado Central (ftUS)
LD34861413.las	6428	NAD83(2011) / Colorado Central (ftUS)
LD34861416.las	6428	NAD83(2011) / Colorado Central (ftUS)
LD34861419.las	6428	NAD83(2011) / Colorado Central (ftUS)
LD34861422.las	6428	NAD83(2011) / Colorado Central (ftUS)
LD34861425.las	6428	NAD83(2011) / Colorado Central (ftUS)
LD34861428.las	6428	NAD83(2011) / Colorado Central (ftUS)
LD34861431.las	6428	NAD83(2011) / Colorado Central (ftUS)



# DPH-5 Report on Coordinate Reference System (Tiled Data)

- continued

File	EPSG Code	Coordinate Reference System
LD34861434.las	6428	NAD83(2011) / Colorado Central (ftUS)
LD34861437.las	6428	NAD83(2011) / Colorado Central (ftUS)
LD34861440.las	6428	NAD83(2011) / Colorado Central (ftUS)
LD34861443.las	6428	NAD83(2011) / Colorado Central (ftUS)
LD34891254.las	6428	NAD83(2011) / Colorado Central (ftUS)
LD34891257.las	6428	NAD83(2011) / Colorado Central (ftUS)
LD34891260.las	6428	NAD83(2011) / Colorado Central (ftUS)
LD34891263.las	6428	NAD83(2011) / Colorado Central (ftUS)
LD34891266.las	6428	NAD83(2011) / Colorado Central (ftUS)
LD34891269.las	6428	NAD83(2011) / Colorado Central (ftUS)
LD34891272.las	6428	NAD83(2011) / Colorado Central (ftUS)
LD34891275.las	6428	NAD83(2011) / Colorado Central (ftUS)
LD34891278.las	6428	NAD83(2011) / Colorado Central (ftUS)
LD34891281.las	6428	NAD83(2011) / Colorado Central (ftUS)
LD34891284.las	6428	NAD83(2011) / Colorado Central (ftUS)
LD34891287.las	6428	NAD83(2011) / Colorado Central (ftUS)
LD34891290.las	6428	NAD83(2011) / Colorado Central (ftUS)
LD34891293.las	6428	NAD83(2011) / Colorado Central (ftUS)
LD34891296.las	6428	NAD83(2011) / Colorado Central (ftUS)
LD34891299.las	6428	NAD83(2011) / Colorado Central (ftUS)
LD34891302.las	6428	NAD83(2011) / Colorado Central (ftUS)
LD34891305.las	6428	NAD83(2011) / Colorado Central (ftUS)
LD34891308.las	6428	NAD83(2011) / Colorado Central (ftUS)
LD34891311.las	6428	NAD83(2011) / Colorado Central (ftUS)
LD34891314.las	6428	NAD83(2011) / Colorado Central (ftUS)
LD34891317.las	6428	NAD83(2011) / Colorado Central (ftUS)
LD34891320.las	6428	NAD83(2011) / Colorado Central (ftUS)
LD34891323.las	6428	NAD83(2011) / Colorado Central (ftUS)
LD34891326.las	6428	NAD83(2011) / Colorado Central (ftUS)
LD34891329.las	6428	NAD83(2011) / Colorado Central (ftUS)
LD34891332.las	6428	NAD83(2011) / Colorado Central (ftUS)
LD34891335.las	6428	NAD83(2011) / Colorado Central (ftUS)

# DPH-5 Report on Coordinate Reference System (Tiled Data)

- continued

File	EPSG Code	Coordinate Reference System
LD34891338.las	6428	NAD83(2011) / Colorado Central (ftUS)
LD34891341.las	6428	NAD83(2011) / Colorado Central (ftUS)
LD34891344.las	6428	NAD83(2011) / Colorado Central (ftUS)
LD34891347.las	6428	NAD83(2011) / Colorado Central (ftUS)
LD34891350.las	6428	NAD83(2011) / Colorado Central (ftUS)
LD34891353.las	6428	NAD83(2011) / Colorado Central (ftUS)
LD34891356.las	6428	NAD83(2011) / Colorado Central (ftUS)
LD34891359.las	6428	NAD83(2011) / Colorado Central (ftUS)
LD34891362.las	6428	NAD83(2011) / Colorado Central (ftUS)
LD34891365.las	6428	NAD83(2011) / Colorado Central (ftUS)
LD34891368.las	6428	NAD83(2011) / Colorado Central (ftUS)
LD34891371.las	6428	NAD83(2011) / Colorado Central (ftUS)
LD34891374.las	6428	NAD83(2011) / Colorado Central (ftUS)
LD34891377.las	6428	NAD83(2011) / Colorado Central (ftUS)
LD34891380.las	6428	NAD83(2011) / Colorado Central (ftUS)
LD34891383.las	6428	NAD83(2011) / Colorado Central (ftUS)
LD34891386.las	6428	NAD83(2011) / Colorado Central (ftUS)
LD34891389.las	6428	NAD83(2011) / Colorado Central (ftUS)
LD34891392.las	6428	NAD83(2011) / Colorado Central (ftUS)
LD34891395.las	6428	NAD83(2011) / Colorado Central (ftUS)
LD34891398.las	6428	NAD83(2011) / Colorado Central (ftUS)
LD34891401.las	6428	NAD83(2011) / Colorado Central (ftUS)
LD34891404.las	6428	NAD83(2011) / Colorado Central (ftUS)
LD34891407.las	6428	NAD83(2011) / Colorado Central (ftUS)
LD34891410.las	6428	NAD83(2011) / Colorado Central (ftUS)
LD34891413.las	6428	NAD83(2011) / Colorado Central (ftUS)
LD34891416.las	6428	NAD83(2011) / Colorado Central (ftUS)
LD34891419.las	6428	NAD83(2011) / Colorado Central (ftUS)
LD34891422.las	6428	NAD83(2011) / Colorado Central (ftUS)
LD34891425.las	6428	NAD83(2011) / Colorado Central (ftUS)
LD34891428.las	6428	NAD83(2011) / Colorado Central (ftUS)
LD34891431.las	6428	NAD83(2011) / Colorado Central (ftUS)

# DPH-5 Report on Coordinate Reference System (Tiled Data)

- continued

File	EPSG Code	Coordinate Reference System
LD34891434.las	6428	NAD83(2011) / Colorado Central (ftUS)
LD34891437.las	6428	NAD83(2011) / Colorado Central (ftUS)
LD34891440.las	6428	NAD83(2011) / Colorado Central (ftUS)
LD34891443.las	6428	NAD83(2011) / Colorado Central (ftUS)
LD34921254.las	6428	NAD83(2011) / Colorado Central (ftUS)
LD34921257.las	6428	NAD83(2011) / Colorado Central (ftUS)
LD34921260.las	6428	NAD83(2011) / Colorado Central (ftUS)
LD34921263.las	6428	NAD83(2011) / Colorado Central (ftUS)
LD34921266.las	6428	NAD83(2011) / Colorado Central (ftUS)
LD34921269.las	6428	NAD83(2011) / Colorado Central (ftUS)
LD34921272.las	6428	NAD83(2011) / Colorado Central (ftUS)
LD34921275.las	6428	NAD83(2011) / Colorado Central (ftUS)
LD34921278.las	6428	NAD83(2011) / Colorado Central (ftUS)
LD34921281.las	6428	NAD83(2011) / Colorado Central (ftUS)
LD34921284.las	6428	NAD83(2011) / Colorado Central (ftUS)
LD34921287.las	6428	NAD83(2011) / Colorado Central (ftUS)
LD34921290.las	6428	NAD83(2011) / Colorado Central (ftUS)
LD34921293.las	6428	NAD83(2011) / Colorado Central (ftUS)
LD34921296.las	6428	NAD83(2011) / Colorado Central (ftUS)
LD34921299.las	6428	NAD83(2011) / Colorado Central (ftUS)
LD34921302.las	6428	NAD83(2011) / Colorado Central (ftUS)
LD34921305.las	6428	NAD83(2011) / Colorado Central (ftUS)
LD34921308.las	6428	NAD83(2011) / Colorado Central (ftUS)
LD34921311.las	6428	NAD83(2011) / Colorado Central (ftUS)
LD34921314.las	6428	NAD83(2011) / Colorado Central (ftUS)
LD34921317.las	6428	NAD83(2011) / Colorado Central (ftUS)
LD34921320.las	6428	NAD83(2011) / Colorado Central (ftUS)
LD34921323.las	6428	NAD83(2011) / Colorado Central (ftUS)
LD34921326.las	6428	NAD83(2011) / Colorado Central (ftUS)
LD34921329.las	6428	NAD83(2011) / Colorado Central (ftUS)
LD34921332.las	6428	NAD83(2011) / Colorado Central (ftUS)
LD34921335.las	6428	NAD83(2011) / Colorado Central (ftUS)

# DPH-5 Report on Coordinate Reference System (Tiled Data)

- continued

File	EPSG Code	Coordinate Reference System
LD34921338.las	6428	NAD83(2011) / Colorado Central (ftUS)
LD34921341.las	6428	NAD83(2011) / Colorado Central (ftUS)
LD34921344.las	6428	NAD83(2011) / Colorado Central (ftUS)
LD34921347.las	6428	NAD83(2011) / Colorado Central (ftUS)
LD34921350.las	6428	NAD83(2011) / Colorado Central (ftUS)
LD34921353.las	6428	NAD83(2011) / Colorado Central (ftUS)
LD34921356.las	6428	NAD83(2011) / Colorado Central (ftUS)
LD34921359.las	6428	NAD83(2011) / Colorado Central (ftUS)
LD34921362.las	6428	NAD83(2011) / Colorado Central (ftUS)
LD34921365.las	6428	NAD83(2011) / Colorado Central (ftUS)
LD34921368.las	6428	NAD83(2011) / Colorado Central (ftUS)
LD34921371.las	6428	NAD83(2011) / Colorado Central (ftUS)
LD34921374.las	6428	NAD83(2011) / Colorado Central (ftUS)
LD34921377.las	6428	NAD83(2011) / Colorado Central (ftUS)
LD34921380.las	6428	NAD83(2011) / Colorado Central (ftUS)
LD34921383.las	6428	NAD83(2011) / Colorado Central (ftUS)
LD34921386.las	6428	NAD83(2011) / Colorado Central (ftUS)
LD34921389.las	6428	NAD83(2011) / Colorado Central (ftUS)
LD34921392.las	6428	NAD83(2011) / Colorado Central (ftUS)
LD34921395.las	6428	NAD83(2011) / Colorado Central (ftUS)
LD34921398.las	6428	NAD83(2011) / Colorado Central (ftUS)
LD34921401.las	6428	NAD83(2011) / Colorado Central (ftUS)
LD34921404.las	6428	NAD83(2011) / Colorado Central (ftUS)
LD34921407.las	6428	NAD83(2011) / Colorado Central (ftUS)
LD34921410.las	6428	NAD83(2011) / Colorado Central (ftUS)
LD34921413.las	6428	NAD83(2011) / Colorado Central (ftUS)
LD34921416.las	6428	NAD83(2011) / Colorado Central (ftUS)
LD34921419.las	6428	NAD83(2011) / Colorado Central (ftUS)
LD34921422.las	6428	NAD83(2011) / Colorado Central (ftUS)
LD34921425.las	6428	NAD83(2011) / Colorado Central (ftUS)
LD34921428.las	6428	NAD83(2011) / Colorado Central (ftUS)
LD34921431.las	6428	NAD83(2011) / Colorado Central (ftUS)

# DPH-5 Report on Coordinate Reference System (Tiled Data)

- continued

File	EPSG Code	Coordinate Reference System
LD34921434.las	6428	NAD83(2011) / Colorado Central (ftUS)
LD34921437.las	6428	NAD83(2011) / Colorado Central (ftUS)
LD34921440.las	6428	NAD83(2011) / Colorado Central (ftUS)
LD34921443.las	6428	NAD83(2011) / Colorado Central (ftUS)
LD34951254.las	6428	NAD83(2011) / Colorado Central (ftUS)
LD34951257.las	6428	NAD83(2011) / Colorado Central (ftUS)
LD34951260.las	6428	NAD83(2011) / Colorado Central (ftUS)
LD34951263.las	6428	NAD83(2011) / Colorado Central (ftUS)
LD34951266.las	6428	NAD83(2011) / Colorado Central (ftUS)
LD34951269.las	6428	NAD83(2011) / Colorado Central (ftUS)
LD34951272.las	6428	NAD83(2011) / Colorado Central (ftUS)
LD34951275.las	6428	NAD83(2011) / Colorado Central (ftUS)
LD34951278.las	6428	NAD83(2011) / Colorado Central (ftUS)
LD34951281.las	6428	NAD83(2011) / Colorado Central (ftUS)
LD34951284.las	6428	NAD83(2011) / Colorado Central (ftUS)
LD34951287.las	6428	NAD83(2011) / Colorado Central (ftUS)
LD34951290.las	6428	NAD83(2011) / Colorado Central (ftUS)
LD34951293.las	6428	NAD83(2011) / Colorado Central (ftUS)
LD34951296.las	6428	NAD83(2011) / Colorado Central (ftUS)
LD34951299.las	6428	NAD83(2011) / Colorado Central (ftUS)
LD34951302.las	6428	NAD83(2011) / Colorado Central (ftUS)
LD34951305.las	6428	NAD83(2011) / Colorado Central (ftUS)
LD34951308.las	6428	NAD83(2011) / Colorado Central (ftUS)
LD34951311.las	6428	NAD83(2011) / Colorado Central (ftUS)
LD34951314.las	6428	NAD83(2011) / Colorado Central (ftUS)
LD34951317.las	6428	NAD83(2011) / Colorado Central (ftUS)
LD34951320.las	6428	NAD83(2011) / Colorado Central (ftUS)
LD34951323.las	6428	NAD83(2011) / Colorado Central (ftUS)
LD34951326.las	6428	NAD83(2011) / Colorado Central (ftUS)
LD34951329.las	6428	NAD83(2011) / Colorado Central (ftUS)
LD34951332.las	6428	NAD83(2011) / Colorado Central (ftUS)
LD34951335.las	6428	NAD83(2011) / Colorado Central (ftUS)

# DPH-5 Report on Coordinate Reference System (Tiled Data)

## - continued

File	EPSG Code	Coordinate Reference System
LD34951338.las	6428	NAD83(2011) / Colorado Central (ftUS)
LD34951341.las	6428	NAD83(2011) / Colorado Central (ftUS)
LD34951344.las	6428	NAD83(2011) / Colorado Central (ftUS)
LD34951347.las	6428	NAD83(2011) / Colorado Central (ftUS)
LD34951350.las	6428	NAD83(2011) / Colorado Central (ftUS)
LD34951353.las	6428	NAD83(2011) / Colorado Central (ftUS)
LD34951356.las	6428	NAD83(2011) / Colorado Central (ftUS)
LD34951359.las	6428	NAD83(2011) / Colorado Central (ftUS)
LD34951362.las	6428	NAD83(2011) / Colorado Central (ftUS)
LD34951365.las	6428	NAD83(2011) / Colorado Central (ftUS)
LD34951368.las	6428	NAD83(2011) / Colorado Central (ftUS)
LD34951371.las	6428	NAD83(2011) / Colorado Central (ftUS)
LD34951374.las	6428	NAD83(2011) / Colorado Central (ftUS)
LD34951377.las	6428	NAD83(2011) / Colorado Central (ftUS)
LD34951380.las	6428	NAD83(2011) / Colorado Central (ftUS)
LD34951383.las	6428	NAD83(2011) / Colorado Central (ftUS)
LD34951386.las	6428	NAD83(2011) / Colorado Central (ftUS)
LD34951389.las	6428	NAD83(2011) / Colorado Central (ftUS)
LD34951392.las	6428	NAD83(2011) / Colorado Central (ftUS)
LD34951395.las	6428	NAD83(2011) / Colorado Central (ftUS)
LD34951398.las	6428	NAD83(2011) / Colorado Central (ftUS)
LD34951401.las	6428	NAD83(2011) / Colorado Central (ftUS)
LD34951404.las	6428	NAD83(2011) / Colorado Central (ftUS)
LD34951407.las	6428	NAD83(2011) / Colorado Central (ftUS)
LD34951410.las	6428	NAD83(2011) / Colorado Central (ftUS)
LD34951413.las	6428	NAD83(2011) / Colorado Central (ftUS)
LD34951416.las	6428	NAD83(2011) / Colorado Central (ftUS)
LD34951419.las	6428	NAD83(2011) / Colorado Central (ftUS)
LD34951422.las	6428	NAD83(2011) / Colorado Central (ftUS)
LD34951425.las	6428	NAD83(2011) / Colorado Central (ftUS)
LD34951428.las	6428	NAD83(2011) / Colorado Central (ftUS)
LD34951431.las	6428	NAD83(2011) / Colorado Central (ftUS)

# DPH-5 Report on Coordinate Reference System (Tiled Data)

- continued

File	EPSG Code	Coordinate Reference System
LD34951434.las	6428	NAD83(2011) / Colorado Central (ftUS)
LD34951437.las	6428	NAD83(2011) / Colorado Central (ftUS)
LD34951440.las	6428	NAD83(2011) / Colorado Central (ftUS)
LD34951443.las	6428	NAD83(2011) / Colorado Central (ftUS)
LD34981254.las	6428	NAD83(2011) / Colorado Central (ftUS)
LD34981257.las	6428	NAD83(2011) / Colorado Central (ftUS)
LD34981260.las	6428	NAD83(2011) / Colorado Central (ftUS)
LD34981263.las	6428	NAD83(2011) / Colorado Central (ftUS)
LD34981266.las	6428	NAD83(2011) / Colorado Central (ftUS)
LD34981269.las	6428	NAD83(2011) / Colorado Central (ftUS)
LD34981272.las	6428	NAD83(2011) / Colorado Central (ftUS)
LD34981275.las	6428	NAD83(2011) / Colorado Central (ftUS)
LD34981278.las	6428	NAD83(2011) / Colorado Central (ftUS)
LD34981281.las	6428	NAD83(2011) / Colorado Central (ftUS)
LD34981284.las	6428	NAD83(2011) / Colorado Central (ftUS)
LD34981287.las	6428	NAD83(2011) / Colorado Central (ftUS)
LD34981290.las	6428	NAD83(2011) / Colorado Central (ftUS)
LD34981293.las	6428	NAD83(2011) / Colorado Central (ftUS)
LD34981296.las	6428	NAD83(2011) / Colorado Central (ftUS)
LD34981299.las	6428	NAD83(2011) / Colorado Central (ftUS)
LD34981302.las	6428	NAD83(2011) / Colorado Central (ftUS)
LD34981305.las	6428	NAD83(2011) / Colorado Central (ftUS)
LD34981308.las	6428	NAD83(2011) / Colorado Central (ftUS)
LD34981311.las	6428	NAD83(2011) / Colorado Central (ftUS)
LD34981314.las	6428	NAD83(2011) / Colorado Central (ftUS)
LD34981317.las	6428	NAD83(2011) / Colorado Central (ftUS)
LD34981320.las	6428	NAD83(2011) / Colorado Central (ftUS)
LD34981323.las	6428	NAD83(2011) / Colorado Central (ftUS)
LD34981326.las	6428	NAD83(2011) / Colorado Central (ftUS)
LD34981329.las	6428	NAD83(2011) / Colorado Central (ftUS)
LD34981332.las	6428	NAD83(2011) / Colorado Central (ftUS)
LD34981335.las	6428	NAD83(2011) / Colorado Central (ftUS)

# DPH-5 Report on Coordinate Reference System (Tiled Data)

## - continued

File	EPSG Code	Coordinate Reference System
LD34981338.las	6428	NAD83(2011) / Colorado Central (ftUS)
LD34981341.las	6428	NAD83(2011) / Colorado Central (ftUS)
LD34981344.las	6428	NAD83(2011) / Colorado Central (ftUS)
LD34981347.las	6428	NAD83(2011) / Colorado Central (ftUS)
LD34981350.las	6428	NAD83(2011) / Colorado Central (ftUS)
LD34981353.las	6428	NAD83(2011) / Colorado Central (ftUS)
LD34981356.las	6428	NAD83(2011) / Colorado Central (ftUS)
LD34981359.las	6428	NAD83(2011) / Colorado Central (ftUS)
LD34981362.las	6428	NAD83(2011) / Colorado Central (ftUS)
LD34981365.las	6428	NAD83(2011) / Colorado Central (ftUS)
LD34981368.las	6428	NAD83(2011) / Colorado Central (ftUS)
LD34981371.las	6428	NAD83(2011) / Colorado Central (ftUS)
LD34981374.las	6428	NAD83(2011) / Colorado Central (ftUS)
LD34981377.las	6428	NAD83(2011) / Colorado Central (ftUS)
LD34981380.las	6428	NAD83(2011) / Colorado Central (ftUS)
LD34981383.las	6428	NAD83(2011) / Colorado Central (ftUS)
LD34981386.las	6428	NAD83(2011) / Colorado Central (ftUS)
LD34981389.las	6428	NAD83(2011) / Colorado Central (ftUS)
LD34981392.las	6428	NAD83(2011) / Colorado Central (ftUS)
LD34981395.las	6428	NAD83(2011) / Colorado Central (ftUS)
LD34981398.las	6428	NAD83(2011) / Colorado Central (ftUS)
LD34981401.las	6428	NAD83(2011) / Colorado Central (ftUS)
LD34981404.las	6428	NAD83(2011) / Colorado Central (ftUS)
LD34981407.las	6428	NAD83(2011) / Colorado Central (ftUS)
LD34981410.las	6428	NAD83(2011) / Colorado Central (ftUS)
LD34981413.las	6428	NAD83(2011) / Colorado Central (ftUS)
LD34981416.las	6428	NAD83(2011) / Colorado Central (ftUS)
LD34981419.las	6428	NAD83(2011) / Colorado Central (ftUS)
LD34981422.las	6428	NAD83(2011) / Colorado Central (ftUS)
LD34981425.las	6428	NAD83(2011) / Colorado Central (ftUS)
LD34981428.las	6428	NAD83(2011) / Colorado Central (ftUS)
LD34981431.las	6428	NAD83(2011) / Colorado Central (ftUS)



# DPH-5 Report on Coordinate Reference System (Tiled Data)

- continued

File	EPSG Code	Coordinate Reference System
LD34981434.las	6428	NAD83(2011) / Colorado Central (ftUS)
LD34981437.las	6428	NAD83(2011) / Colorado Central (ftUS)
LD34981440.las	6428	NAD83(2011) / Colorado Central (ftUS)
LD34981443.las	6428	NAD83(2011) / Colorado Central (ftUS)
LD35011254.las	6428	NAD83(2011) / Colorado Central (ftUS)
LD35011257.las	6428	NAD83(2011) / Colorado Central (ftUS)
LD35011260.las	6428	NAD83(2011) / Colorado Central (ftUS)
LD35011263.las	6428	NAD83(2011) / Colorado Central (ftUS)
LD35011266.las	6428	NAD83(2011) / Colorado Central (ftUS)
LD35011269.las	6428	NAD83(2011) / Colorado Central (ftUS)
LD35011272.las	6428	NAD83(2011) / Colorado Central (ftUS)
LD35011275.las	6428	NAD83(2011) / Colorado Central (ftUS)
LD35011278.las	6428	NAD83(2011) / Colorado Central (ftUS)
LD35011281.las	6428	NAD83(2011) / Colorado Central (ftUS)
LD35011284.las	6428	NAD83(2011) / Colorado Central (ftUS)
LD35011287.las	6428	NAD83(2011) / Colorado Central (ftUS)
LD35011290.las	6428	NAD83(2011) / Colorado Central (ftUS)
LD35011293.las	6428	NAD83(2011) / Colorado Central (ftUS)
LD35011296.las	6428	NAD83(2011) / Colorado Central (ftUS)
LD35011299.las	6428	NAD83(2011) / Colorado Central (ftUS)
LD35011302.las	6428	NAD83(2011) / Colorado Central (ftUS)
LD35011305.las	6428	NAD83(2011) / Colorado Central (ftUS)
LD35011308.las	6428	NAD83(2011) / Colorado Central (ftUS)
LD35011311.las	6428	NAD83(2011) / Colorado Central (ftUS)
LD35011314.las	6428	NAD83(2011) / Colorado Central (ftUS)
LD35011317.las	6428	NAD83(2011) / Colorado Central (ftUS)
LD35011320.las	6428	NAD83(2011) / Colorado Central (ftUS)
LD35011323.las	6428	NAD83(2011) / Colorado Central (ftUS)
LD35011326.las	6428	NAD83(2011) / Colorado Central (ftUS)
LD35011329.las	6428	NAD83(2011) / Colorado Central (ftUS)
LD35011332.las	6428	NAD83(2011) / Colorado Central (ftUS)
LD35011335.las	6428	NAD83(2011) / Colorado Central (ftUS)

# DPH-5 Report on Coordinate Reference System (Tiled Data)

- continued

File	EPSG Code	Coordinate Reference System
LD35011338.las	6428	NAD83(2011) / Colorado Central (ftUS)
LD35011341.las	6428	NAD83(2011) / Colorado Central (ftUS)
LD35011344.las	6428	NAD83(2011) / Colorado Central (ftUS)
LD35011347.las	6428	NAD83(2011) / Colorado Central (ftUS)
LD35011350.las	6428	NAD83(2011) / Colorado Central (ftUS)
LD35011353.las	6428	NAD83(2011) / Colorado Central (ftUS)
LD35011356.las	6428	NAD83(2011) / Colorado Central (ftUS)
LD35011359.las	6428	NAD83(2011) / Colorado Central (ftUS)
LD35011362.las	6428	NAD83(2011) / Colorado Central (ftUS)
LD35011365.las	6428	NAD83(2011) / Colorado Central (ftUS)
LD35011368.las	6428	NAD83(2011) / Colorado Central (ftUS)
LD35011371.las	6428	NAD83(2011) / Colorado Central (ftUS)
LD35011374.las	6428	NAD83(2011) / Colorado Central (ftUS)
LD35011377.las	6428	NAD83(2011) / Colorado Central (ftUS)
LD35011380.las	6428	NAD83(2011) / Colorado Central (ftUS)
LD35011383.las	6428	NAD83(2011) / Colorado Central (ftUS)
LD35011386.las	6428	NAD83(2011) / Colorado Central (ftUS)
LD35011389.las	6428	NAD83(2011) / Colorado Central (ftUS)
LD35011392.las	6428	NAD83(2011) / Colorado Central (ftUS)
LD35011395.las	6428	NAD83(2011) / Colorado Central (ftUS)
LD35011398.las	6428	NAD83(2011) / Colorado Central (ftUS)
LD35011401.las	6428	NAD83(2011) / Colorado Central (ftUS)
LD35011404.las	6428	NAD83(2011) / Colorado Central (ftUS)
LD35011407.las	6428	NAD83(2011) / Colorado Central (ftUS)
LD35011410.las	6428	NAD83(2011) / Colorado Central (ftUS)
LD35011413.las	6428	NAD83(2011) / Colorado Central (ftUS)
LD35011416.las	6428	NAD83(2011) / Colorado Central (ftUS)
LD35011419.las	6428	NAD83(2011) / Colorado Central (ftUS)
LD35011422.las	6428	NAD83(2011) / Colorado Central (ftUS)
LD35011425.las	6428	NAD83(2011) / Colorado Central (ftUS)
LD35011428.las	6428	NAD83(2011) / Colorado Central (ftUS)
LD35011431.las	6428	NAD83(2011) / Colorado Central (ftUS)

# DPH-5 Report on Coordinate Reference System (Tiled Data)

- continued

File	EPSG Code	Coordinate Reference System
LD35011434.las	6428	NAD83(2011) / Colorado Central (ftUS)
LD35011437.las	6428	NAD83(2011) / Colorado Central (ftUS)
LD35011440.las	6428	NAD83(2011) / Colorado Central (ftUS)
LD35011443.las	6428	NAD83(2011) / Colorado Central (ftUS)
LD35041254.las	6428	NAD83(2011) / Colorado Central (ftUS)
LD35041257.las	6428	NAD83(2011) / Colorado Central (ftUS)
LD35041260.las	6428	NAD83(2011) / Colorado Central (ftUS)
LD35041263.las	6428	NAD83(2011) / Colorado Central (ftUS)
LD35041266.las	6428	NAD83(2011) / Colorado Central (ftUS)
LD35041269.las	6428	NAD83(2011) / Colorado Central (ftUS)
LD35041272.las	6428	NAD83(2011) / Colorado Central (ftUS)
LD35041275.las	6428	NAD83(2011) / Colorado Central (ftUS)
LD35041278.las	6428	NAD83(2011) / Colorado Central (ftUS)
LD35041281.las	6428	NAD83(2011) / Colorado Central (ftUS)
LD35041284.las	6428	NAD83(2011) / Colorado Central (ftUS)
LD35041287.las	6428	NAD83(2011) / Colorado Central (ftUS)
LD35041290.las	6428	NAD83(2011) / Colorado Central (ftUS)
LD35041293.las	6428	NAD83(2011) / Colorado Central (ftUS)
LD35041296.las	6428	NAD83(2011) / Colorado Central (ftUS)
LD35041299.las	6428	NAD83(2011) / Colorado Central (ftUS)
LD35041302.las	6428	NAD83(2011) / Colorado Central (ftUS)
LD35041305.las	6428	NAD83(2011) / Colorado Central (ftUS)
LD35041308.las	6428	NAD83(2011) / Colorado Central (ftUS)
LD35041311.las	6428	NAD83(2011) / Colorado Central (ftUS)
LD35041314.las	6428	NAD83(2011) / Colorado Central (ftUS)
LD35041317.las	6428	NAD83(2011) / Colorado Central (ftUS)
LD35041320.las	6428	NAD83(2011) / Colorado Central (ftUS)
LD35041323.las	6428	NAD83(2011) / Colorado Central (ftUS)
LD35041326.las	6428	NAD83(2011) / Colorado Central (ftUS)
LD35041329.las	6428	NAD83(2011) / Colorado Central (ftUS)
LD35041332.las	6428	NAD83(2011) / Colorado Central (ftUS)
LD35041335.las	6428	NAD83(2011) / Colorado Central (ftUS)

# DPH-5 Report on Coordinate Reference System (Tiled Data)

- continued

File	EPSG Code	Coordinate Reference System
LD35041338.las	6428	NAD83(2011) / Colorado Central (ftUS)
LD35041341.las	6428	NAD83(2011) / Colorado Central (ftUS)
LD35041344.las	6428	NAD83(2011) / Colorado Central (ftUS)
LD35041347.las	6428	NAD83(2011) / Colorado Central (ftUS)
LD35041350.las	6428	NAD83(2011) / Colorado Central (ftUS)
LD35041353.las	6428	NAD83(2011) / Colorado Central (ftUS)
LD35041356.las	6428	NAD83(2011) / Colorado Central (ftUS)
LD35041359.las	6428	NAD83(2011) / Colorado Central (ftUS)
LD35041362.las	6428	NAD83(2011) / Colorado Central (ftUS)
LD35041365.las	6428	NAD83(2011) / Colorado Central (ftUS)
LD35041368.las	6428	NAD83(2011) / Colorado Central (ftUS)
LD35041371.las	6428	NAD83(2011) / Colorado Central (ftUS)
LD35041374.las	6428	NAD83(2011) / Colorado Central (ftUS)
LD35041377.las	6428	NAD83(2011) / Colorado Central (ftUS)
LD35041380.las	6428	NAD83(2011) / Colorado Central (ftUS)
LD35041383.las	6428	NAD83(2011) / Colorado Central (ftUS)
LD35041386.las	6428	NAD83(2011) / Colorado Central (ftUS)
LD35041389.las	6428	NAD83(2011) / Colorado Central (ftUS)
LD35041392.las	6428	NAD83(2011) / Colorado Central (ftUS)
LD35041395.las	6428	NAD83(2011) / Colorado Central (ftUS)
LD35041398.las	6428	NAD83(2011) / Colorado Central (ftUS)
LD35041401.las	6428	NAD83(2011) / Colorado Central (ftUS)
LD35041404.las	6428	NAD83(2011) / Colorado Central (ftUS)
LD35041407.las	6428	NAD83(2011) / Colorado Central (ftUS)
LD35041410.las	6428	NAD83(2011) / Colorado Central (ftUS)
LD35041413.las	6428	NAD83(2011) / Colorado Central (ftUS)
LD35041416.las	6428	NAD83(2011) / Colorado Central (ftUS)
LD35041419.las	6428	NAD83(2011) / Colorado Central (ftUS)
LD35041422.las	6428	NAD83(2011) / Colorado Central (ftUS)
LD35041425.las	6428	NAD83(2011) / Colorado Central (ftUS)
LD35041428.las	6428	NAD83(2011) / Colorado Central (ftUS)
LD35041431.las	6428	NAD83(2011) / Colorado Central (ftUS)

# DPH-5 Report on Coordinate Reference System (Tiled Data)

- continued

File	EPSG Code	Coordinate Reference System
LD35041434.las	6428	NAD83(2011) / Colorado Central (ftUS)
LD35041437.las	6428	NAD83(2011) / Colorado Central (ftUS)
LD35041440.las	6428	NAD83(2011) / Colorado Central (ftUS)
LD35041443.las	6428	NAD83(2011) / Colorado Central (ftUS)
LD35071254.las	6428	NAD83(2011) / Colorado Central (ftUS)
LD35071257.las	6428	NAD83(2011) / Colorado Central (ftUS)
LD35071260.las	6428	NAD83(2011) / Colorado Central (ftUS)
LD35071263.las	6428	NAD83(2011) / Colorado Central (ftUS)
LD35071266.las	6428	NAD83(2011) / Colorado Central (ftUS)
LD35071269.las	6428	NAD83(2011) / Colorado Central (ftUS)
LD35071272.las	6428	NAD83(2011) / Colorado Central (ftUS)
LD35071275.las	6428	NAD83(2011) / Colorado Central (ftUS)
LD35071278.las	6428	NAD83(2011) / Colorado Central (ftUS)
LD35071281.las	6428	NAD83(2011) / Colorado Central (ftUS)
LD35071284.las	6428	NAD83(2011) / Colorado Central (ftUS)
LD35071287.las	6428	NAD83(2011) / Colorado Central (ftUS)
LD35071290.las	6428	NAD83(2011) / Colorado Central (ftUS)
LD35071293.las	6428	NAD83(2011) / Colorado Central (ftUS)
LD35071296.las	6428	NAD83(2011) / Colorado Central (ftUS)
LD35071299.las	6428	NAD83(2011) / Colorado Central (ftUS)
LD35071302.las	6428	NAD83(2011) / Colorado Central (ftUS)
LD35071305.las	6428	NAD83(2011) / Colorado Central (ftUS)
LD35071308.las	6428	NAD83(2011) / Colorado Central (ftUS)
LD35071311.las	6428	NAD83(2011) / Colorado Central (ftUS)
LD35071314.las	6428	NAD83(2011) / Colorado Central (ftUS)
LD35071317.las	6428	NAD83(2011) / Colorado Central (ftUS)
LD35071320.las	6428	NAD83(2011) / Colorado Central (ftUS)
LD35071323.las	6428	NAD83(2011) / Colorado Central (ftUS)
LD35071326.las	6428	NAD83(2011) / Colorado Central (ftUS)
LD35071329.las	6428	NAD83(2011) / Colorado Central (ftUS)
LD35071332.las	6428	NAD83(2011) / Colorado Central (ftUS)
LD35071335.las	6428	NAD83(2011) / Colorado Central (ftUS)

# DPH-5 Report on Coordinate Reference System (Tiled Data)

- continued

File	EPSG Code	Coordinate Reference System
LD35071338.las	6428	NAD83(2011) / Colorado Central (ftUS)
LD35071341.las	6428	NAD83(2011) / Colorado Central (ftUS)
LD35071344.las	6428	NAD83(2011) / Colorado Central (ftUS)
LD35071347.las	6428	NAD83(2011) / Colorado Central (ftUS)
LD35071350.las	6428	NAD83(2011) / Colorado Central (ftUS)
LD35071353.las	6428	NAD83(2011) / Colorado Central (ftUS)
LD35071356.las	6428	NAD83(2011) / Colorado Central (ftUS)
LD35071359.las	6428	NAD83(2011) / Colorado Central (ftUS)
LD35071362.las	6428	NAD83(2011) / Colorado Central (ftUS)
LD35071365.las	6428	NAD83(2011) / Colorado Central (ftUS)
LD35071368.las	6428	NAD83(2011) / Colorado Central (ftUS)
LD35071371.las	6428	NAD83(2011) / Colorado Central (ftUS)
LD35071374.las	6428	NAD83(2011) / Colorado Central (ftUS)
LD35071377.las	6428	NAD83(2011) / Colorado Central (ftUS)
LD35071380.las	6428	NAD83(2011) / Colorado Central (ftUS)
LD35071383.las	6428	NAD83(2011) / Colorado Central (ftUS)
LD35071386.las	6428	NAD83(2011) / Colorado Central (ftUS)
LD35071389.las	6428	NAD83(2011) / Colorado Central (ftUS)
LD35071392.las	6428	NAD83(2011) / Colorado Central (ftUS)
LD35071395.las	6428	NAD83(2011) / Colorado Central (ftUS)
LD35071398.las	6428	NAD83(2011) / Colorado Central (ftUS)
LD35071401.las	6428	NAD83(2011) / Colorado Central (ftUS)
LD35071404.las	6428	NAD83(2011) / Colorado Central (ftUS)
LD35071407.las	6428	NAD83(2011) / Colorado Central (ftUS)
LD35071410.las	6428	NAD83(2011) / Colorado Central (ftUS)
LD35071413.las	6428	NAD83(2011) / Colorado Central (ftUS)
LD35071416.las	6428	NAD83(2011) / Colorado Central (ftUS)
LD35071419.las	6428	NAD83(2011) / Colorado Central (ftUS)
LD35071422.las	6428	NAD83(2011) / Colorado Central (ftUS)
LD35071425.las	6428	NAD83(2011) / Colorado Central (ftUS)
LD35071428.las	6428	NAD83(2011) / Colorado Central (ftUS)
LD35071431.las	6428	NAD83(2011) / Colorado Central (ftUS)

# DPH-5 Report on Coordinate Reference System (Tiled Data)

- continued

File	EPSG Code	Coordinate Reference System
LD35071434.las	6428	NAD83(2011) / Colorado Central (ftUS)
LD35071437.las	6428	NAD83(2011) / Colorado Central (ftUS)
LD35071440.las	6428	NAD83(2011) / Colorado Central (ftUS)
LD35071443.las	6428	NAD83(2011) / Colorado Central (ftUS)
LD35101254.las	6428	NAD83(2011) / Colorado Central (ftUS)
LD35101257.las	6428	NAD83(2011) / Colorado Central (ftUS)
LD35101260.las	6428	NAD83(2011) / Colorado Central (ftUS)
LD35101263.las	6428	NAD83(2011) / Colorado Central (ftUS)
LD35101266.las	6428	NAD83(2011) / Colorado Central (ftUS)
LD35101269.las	6428	NAD83(2011) / Colorado Central (ftUS)
LD35101272.las	6428	NAD83(2011) / Colorado Central (ftUS)
LD35101275.las	6428	NAD83(2011) / Colorado Central (ftUS)
LD35101278.las	6428	NAD83(2011) / Colorado Central (ftUS)
LD35101281.las	6428	NAD83(2011) / Colorado Central (ftUS)
LD35101284.las	6428	NAD83(2011) / Colorado Central (ftUS)
LD35101287.las	6428	NAD83(2011) / Colorado Central (ftUS)
LD35101290.las	6428	NAD83(2011) / Colorado Central (ftUS)
LD35101293.las	6428	NAD83(2011) / Colorado Central (ftUS)
LD35101296.las	6428	NAD83(2011) / Colorado Central (ftUS)
LD35101299.las	6428	NAD83(2011) / Colorado Central (ftUS)
LD35101302.las	6428	NAD83(2011) / Colorado Central (ftUS)
LD35101305.las	6428	NAD83(2011) / Colorado Central (ftUS)
LD35101308.las	6428	NAD83(2011) / Colorado Central (ftUS)
LD35101311.las	6428	NAD83(2011) / Colorado Central (ftUS)
LD35101314.las	6428	NAD83(2011) / Colorado Central (ftUS)
LD35101317.las	6428	NAD83(2011) / Colorado Central (ftUS)
LD35101320.las	6428	NAD83(2011) / Colorado Central (ftUS)
LD35101323.las	6428	NAD83(2011) / Colorado Central (ftUS)
LD35101326.las	6428	NAD83(2011) / Colorado Central (ftUS)
LD35101329.las	6428	NAD83(2011) / Colorado Central (ftUS)
LD35101332.las	6428	NAD83(2011) / Colorado Central (ftUS)
LD35101335.las	6428	NAD83(2011) / Colorado Central (ftUS)

# DPH-5 Report on Coordinate Reference System (Tiled Data)

- continued

File	EPSG Code	Coordinate Reference System
LD35101338.las	6428	NAD83(2011) / Colorado Central (ftUS)
LD35101341.las	6428	NAD83(2011) / Colorado Central (ftUS)
LD35101344.las	6428	NAD83(2011) / Colorado Central (ftUS)
LD35101347.las	6428	NAD83(2011) / Colorado Central (ftUS)
LD35101350.las	6428	NAD83(2011) / Colorado Central (ftUS)
LD35101353.las	6428	NAD83(2011) / Colorado Central (ftUS)
LD35101356.las	6428	NAD83(2011) / Colorado Central (ftUS)
LD35101359.las	6428	NAD83(2011) / Colorado Central (ftUS)
LD35101362.las	6428	NAD83(2011) / Colorado Central (ftUS)
LD35101365.las	6428	NAD83(2011) / Colorado Central (ftUS)
LD35101368.las	6428	NAD83(2011) / Colorado Central (ftUS)
LD35101371.las	6428	NAD83(2011) / Colorado Central (ftUS)
LD35101374.las	6428	NAD83(2011) / Colorado Central (ftUS)
LD35101377.las	6428	NAD83(2011) / Colorado Central (ftUS)
LD35101380.las	6428	NAD83(2011) / Colorado Central (ftUS)
LD35101383.las	6428	NAD83(2011) / Colorado Central (ftUS)
LD35101386.las	6428	NAD83(2011) / Colorado Central (ftUS)
LD35101389.las	6428	NAD83(2011) / Colorado Central (ftUS)
LD35101392.las	6428	NAD83(2011) / Colorado Central (ftUS)
LD35101395.las	6428	NAD83(2011) / Colorado Central (ftUS)
LD35101398.las	6428	NAD83(2011) / Colorado Central (ftUS)
LD35101401.las	6428	NAD83(2011) / Colorado Central (ftUS)
LD35101404.las	6428	NAD83(2011) / Colorado Central (ftUS)
LD35101407.las	6428	NAD83(2011) / Colorado Central (ftUS)
LD35101410.las	6428	NAD83(2011) / Colorado Central (ftUS)
LD35101413.las	6428	NAD83(2011) / Colorado Central (ftUS)
LD35101416.las	6428	NAD83(2011) / Colorado Central (ftUS)
LD35101419.las	6428	NAD83(2011) / Colorado Central (ftUS)
LD35101422.las	6428	NAD83(2011) / Colorado Central (ftUS)
LD35101425.las	6428	NAD83(2011) / Colorado Central (ftUS)
LD35101428.las	6428	NAD83(2011) / Colorado Central (ftUS)
LD35101431.las	6428	NAD83(2011) / Colorado Central (ftUS)



# DPH-5 Report on Coordinate Reference System (Tiled Data)

- continued

File	EPSG Code	Coordinate Reference System
LD35101434.las	6428	NAD83(2011) / Colorado Central (ftUS)
LD35101437.las	6428	NAD83(2011) / Colorado Central (ftUS)
LD35101440.las	6428	NAD83(2011) / Colorado Central (ftUS)
LD35101443.las	6428	NAD83(2011) / Colorado Central (ftUS)
LD35131254.las	6428	NAD83(2011) / Colorado Central (ftUS)
LD35131257.las	6428	NAD83(2011) / Colorado Central (ftUS)
LD35131260.las	6428	NAD83(2011) / Colorado Central (ftUS)
LD35131263.las	6428	NAD83(2011) / Colorado Central (ftUS)
LD35131266.las	6428	NAD83(2011) / Colorado Central (ftUS)
LD35131269.las	6428	NAD83(2011) / Colorado Central (ftUS)
LD35131272.las	6428	NAD83(2011) / Colorado Central (ftUS)
LD35131275.las	6428	NAD83(2011) / Colorado Central (ftUS)
LD35131278.las	6428	NAD83(2011) / Colorado Central (ftUS)
LD35131281.las	6428	NAD83(2011) / Colorado Central (ftUS)
LD35131284.las	6428	NAD83(2011) / Colorado Central (ftUS)
LD35131287.las	6428	NAD83(2011) / Colorado Central (ftUS)
LD35131290.las	6428	NAD83(2011) / Colorado Central (ftUS)
LD35131293.las	6428	NAD83(2011) / Colorado Central (ftUS)
LD35131296.las	6428	NAD83(2011) / Colorado Central (ftUS)
LD35131299.las	6428	NAD83(2011) / Colorado Central (ftUS)
LD35131302.las	6428	NAD83(2011) / Colorado Central (ftUS)
LD35131305.las	6428	NAD83(2011) / Colorado Central (ftUS)
LD35131308.las	6428	NAD83(2011) / Colorado Central (ftUS)
LD35131311.las	6428	NAD83(2011) / Colorado Central (ftUS)
LD35131314.las	6428	NAD83(2011) / Colorado Central (ftUS)
LD35131317.las	6428	NAD83(2011) / Colorado Central (ftUS)
LD35131320.las	6428	NAD83(2011) / Colorado Central (ftUS)
LD35131323.las	6428	NAD83(2011) / Colorado Central (ftUS)
LD35131326.las	6428	NAD83(2011) / Colorado Central (ftUS)
LD35131329.las	6428	NAD83(2011) / Colorado Central (ftUS)
LD35131332.las	6428	NAD83(2011) / Colorado Central (ftUS)
LD35131335.las	6428	NAD83(2011) / Colorado Central (ftUS)

# DPH-5 Report on Coordinate Reference System (Tiled Data)

## - continued

File	EPSG Code	Coordinate Reference System
LD35131338.las	6428	NAD83(2011) / Colorado Central (ftUS)
LD35131341.las	6428	NAD83(2011) / Colorado Central (ftUS)
LD35131344.las	6428	NAD83(2011) / Colorado Central (ftUS)
LD35131347.las	6428	NAD83(2011) / Colorado Central (ftUS)
LD35131350.las	6428	NAD83(2011) / Colorado Central (ftUS)
LD35131353.las	6428	NAD83(2011) / Colorado Central (ftUS)
LD35131356.las	6428	NAD83(2011) / Colorado Central (ftUS)
LD35131359.las	6428	NAD83(2011) / Colorado Central (ftUS)
LD35131362.las	6428	NAD83(2011) / Colorado Central (ftUS)
LD35131365.las	6428	NAD83(2011) / Colorado Central (ftUS)
LD35131368.las	6428	NAD83(2011) / Colorado Central (ftUS)
LD35131371.las	6428	NAD83(2011) / Colorado Central (ftUS)
LD35131374.las	6428	NAD83(2011) / Colorado Central (ftUS)
LD35131377.las	6428	NAD83(2011) / Colorado Central (ftUS)
LD35131380.las	6428	NAD83(2011) / Colorado Central (ftUS)
LD35131383.las	6428	NAD83(2011) / Colorado Central (ftUS)
LD35131386.las	6428	NAD83(2011) / Colorado Central (ftUS)
LD35131389.las	6428	NAD83(2011) / Colorado Central (ftUS)
LD35131392.las	6428	NAD83(2011) / Colorado Central (ftUS)
LD35131395.las	6428	NAD83(2011) / Colorado Central (ftUS)
LD35131398.las	6428	NAD83(2011) / Colorado Central (ftUS)
LD35131401.las	6428	NAD83(2011) / Colorado Central (ftUS)
LD35131404.las	6428	NAD83(2011) / Colorado Central (ftUS)
LD35131407.las	6428	NAD83(2011) / Colorado Central (ftUS)
LD35131410.las	6428	NAD83(2011) / Colorado Central (ftUS)
LD35131413.las	6428	NAD83(2011) / Colorado Central (ftUS)
LD35131416.las	6428	NAD83(2011) / Colorado Central (ftUS)
LD35131419.las	6428	NAD83(2011) / Colorado Central (ftUS)
LD35131422.las	6428	NAD83(2011) / Colorado Central (ftUS)
LD35131425.las	6428	NAD83(2011) / Colorado Central (ftUS)
LD35131428.las	6428	NAD83(2011) / Colorado Central (ftUS)
LD35131431.las	6428	NAD83(2011) / Colorado Central (ftUS)

# DPH-5 Report on Coordinate Reference System (Tiled Data)

- continued

File	EPSG Code	Coordinate Reference System
LD35131434.las	6428	NAD83(2011) / Colorado Central (ftUS)
LD35131437.las	6428	NAD83(2011) / Colorado Central (ftUS)
LD35131440.las	6428	NAD83(2011) / Colorado Central (ftUS)
LD35131443.las	6428	NAD83(2011) / Colorado Central (ftUS)
LD35161254.las	6428	NAD83(2011) / Colorado Central (ftUS)
LD35161257.las	6428	NAD83(2011) / Colorado Central (ftUS)
LD35161260.las	6428	NAD83(2011) / Colorado Central (ftUS)
LD35161263.las	6428	NAD83(2011) / Colorado Central (ftUS)
LD35161266.las	6428	NAD83(2011) / Colorado Central (ftUS)
LD35161269.las	6428	NAD83(2011) / Colorado Central (ftUS)
LD35161272.las	6428	NAD83(2011) / Colorado Central (ftUS)
LD35161275.las	6428	NAD83(2011) / Colorado Central (ftUS)
LD35161278.las	6428	NAD83(2011) / Colorado Central (ftUS)
LD35161281.las	6428	NAD83(2011) / Colorado Central (ftUS)
LD35161284.las	6428	NAD83(2011) / Colorado Central (ftUS)
LD35161287.las	6428	NAD83(2011) / Colorado Central (ftUS)
LD35161290.las	6428	NAD83(2011) / Colorado Central (ftUS)
LD35161293.las	6428	NAD83(2011) / Colorado Central (ftUS)
LD35161296.las	6428	NAD83(2011) / Colorado Central (ftUS)
LD35161299.las	6428	NAD83(2011) / Colorado Central (ftUS)
LD35161302.las	6428	NAD83(2011) / Colorado Central (ftUS)
LD35161305.las	6428	NAD83(2011) / Colorado Central (ftUS)
LD35161308.las	6428	NAD83(2011) / Colorado Central (ftUS)
LD35161311.las	6428	NAD83(2011) / Colorado Central (ftUS)
LD35161314.las	6428	NAD83(2011) / Colorado Central (ftUS)
LD35161317.las	6428	NAD83(2011) / Colorado Central (ftUS)
LD35161320.las	6428	NAD83(2011) / Colorado Central (ftUS)
LD35161323.las	6428	NAD83(2011) / Colorado Central (ftUS)
LD35161326.las	6428	NAD83(2011) / Colorado Central (ftUS)
LD35161329.las	6428	NAD83(2011) / Colorado Central (ftUS)
LD35161332.las	6428	NAD83(2011) / Colorado Central (ftUS)
LD35161335.las	6428	NAD83(2011) / Colorado Central (ftUS)

# DPH-5 Report on Coordinate Reference System (Tiled Data)

## - continued

File	EPSG Code	Coordinate Reference System
LD35161338.las	6428	NAD83(2011) / Colorado Central (ftUS)
LD35161341.las	6428	NAD83(2011) / Colorado Central (ftUS)
LD35161344.las	6428	NAD83(2011) / Colorado Central (ftUS)
LD35161347.las	6428	NAD83(2011) / Colorado Central (ftUS)
LD35161350.las	6428	NAD83(2011) / Colorado Central (ftUS)
LD35161353.las	6428	NAD83(2011) / Colorado Central (ftUS)
LD35161356.las	6428	NAD83(2011) / Colorado Central (ftUS)
LD35161359.las	6428	NAD83(2011) / Colorado Central (ftUS)
LD35161362.las	6428	NAD83(2011) / Colorado Central (ftUS)
LD35161365.las	6428	NAD83(2011) / Colorado Central (ftUS)
LD35161368.las	6428	NAD83(2011) / Colorado Central (ftUS)
LD35161371.las	6428	NAD83(2011) / Colorado Central (ftUS)
LD35161374.las	6428	NAD83(2011) / Colorado Central (ftUS)
LD35161377.las	6428	NAD83(2011) / Colorado Central (ftUS)
LD35161380.las	6428	NAD83(2011) / Colorado Central (ftUS)
LD35161383.las	6428	NAD83(2011) / Colorado Central (ftUS)
LD35161386.las	6428	NAD83(2011) / Colorado Central (ftUS)
LD35161389.las	6428	NAD83(2011) / Colorado Central (ftUS)
LD35161392.las	6428	NAD83(2011) / Colorado Central (ftUS)
LD35161395.las	6428	NAD83(2011) / Colorado Central (ftUS)
LD35161398.las	6428	NAD83(2011) / Colorado Central (ftUS)
LD35161401.las	6428	NAD83(2011) / Colorado Central (ftUS)
LD35161404.las	6428	NAD83(2011) / Colorado Central (ftUS)
LD35161407.las	6428	NAD83(2011) / Colorado Central (ftUS)
LD35161410.las	6428	NAD83(2011) / Colorado Central (ftUS)
LD35161413.las	6428	NAD83(2011) / Colorado Central (ftUS)
LD35161416.las	6428	NAD83(2011) / Colorado Central (ftUS)
LD35161419.las	6428	NAD83(2011) / Colorado Central (ftUS)
LD35161422.las	6428	NAD83(2011) / Colorado Central (ftUS)
LD35161425.las	6428	NAD83(2011) / Colorado Central (ftUS)
LD35161428.las	6428	NAD83(2011) / Colorado Central (ftUS)
LD35161431.las	6428	NAD83(2011) / Colorado Central (ftUS)

# DPH-5 Report on Coordinate Reference System (Tiled Data)

- continued

File	EPSG Code	Coordinate Reference System
LD35161434.las	6428	NAD83(2011) / Colorado Central (ftUS)
LD35161437.las	6428	NAD83(2011) / Colorado Central (ftUS)
LD35161440.las	6428	NAD83(2011) / Colorado Central (ftUS)
LD35161443.las	6428	NAD83(2011) / Colorado Central (ftUS)
LD35191254.las	6428	NAD83(2011) / Colorado Central (ftUS)
LD35191257.las	6428	NAD83(2011) / Colorado Central (ftUS)
LD35191260.las	6428	NAD83(2011) / Colorado Central (ftUS)
LD35191263.las	6428	NAD83(2011) / Colorado Central (ftUS)
LD35191266.las	6428	NAD83(2011) / Colorado Central (ftUS)
LD35191269.las	6428	NAD83(2011) / Colorado Central (ftUS)
LD35191272.las	6428	NAD83(2011) / Colorado Central (ftUS)
LD35191275.las	6428	NAD83(2011) / Colorado Central (ftUS)
LD35191278.las	6428	NAD83(2011) / Colorado Central (ftUS)
LD35191281.las	6428	NAD83(2011) / Colorado Central (ftUS)
LD35191284.las	6428	NAD83(2011) / Colorado Central (ftUS)
LD35191287.las	6428	NAD83(2011) / Colorado Central (ftUS)
LD35191290.las	6428	NAD83(2011) / Colorado Central (ftUS)
LD35191293.las	6428	NAD83(2011) / Colorado Central (ftUS)
LD35191296.las	6428	NAD83(2011) / Colorado Central (ftUS)
LD35191299.las	6428	NAD83(2011) / Colorado Central (ftUS)
LD35191302.las	6428	NAD83(2011) / Colorado Central (ftUS)
LD35191305.las	6428	NAD83(2011) / Colorado Central (ftUS)
LD35191308.las	6428	NAD83(2011) / Colorado Central (ftUS)
LD35191311.las	6428	NAD83(2011) / Colorado Central (ftUS)
LD35191314.las	6428	NAD83(2011) / Colorado Central (ftUS)
LD35191317.las	6428	NAD83(2011) / Colorado Central (ftUS)
LD35191320.las	6428	NAD83(2011) / Colorado Central (ftUS)
LD35191323.las	6428	NAD83(2011) / Colorado Central (ftUS)
LD35191326.las	6428	NAD83(2011) / Colorado Central (ftUS)
LD35191329.las	6428	NAD83(2011) / Colorado Central (ftUS)
LD35191332.las	6428	NAD83(2011) / Colorado Central (ftUS)
LD35191335.las	6428	NAD83(2011) / Colorado Central (ftUS)

# DPH-5 Report on Coordinate Reference System (Tiled Data)

- continued

File	EPSG Code	Coordinate Reference System
LD35191338.las	6428	NAD83(2011) / Colorado Central (ftUS)
LD35191341.las	6428	NAD83(2011) / Colorado Central (ftUS)
LD35191344.las	6428	NAD83(2011) / Colorado Central (ftUS)
LD35191347.las	6428	NAD83(2011) / Colorado Central (ftUS)
LD35191350.las	6428	NAD83(2011) / Colorado Central (ftUS)
LD35191353.las	6428	NAD83(2011) / Colorado Central (ftUS)
LD35191356.las	6428	NAD83(2011) / Colorado Central (ftUS)
LD35191359.las	6428	NAD83(2011) / Colorado Central (ftUS)
LD35191362.las	6428	NAD83(2011) / Colorado Central (ftUS)
LD35191365.las	6428	NAD83(2011) / Colorado Central (ftUS)
LD35191368.las	6428	NAD83(2011) / Colorado Central (ftUS)
LD35191371.las	6428	NAD83(2011) / Colorado Central (ftUS)
LD35191374.las	6428	NAD83(2011) / Colorado Central (ftUS)
LD35191377.las	6428	NAD83(2011) / Colorado Central (ftUS)
LD35191380.las	6428	NAD83(2011) / Colorado Central (ftUS)
LD35191383.las	6428	NAD83(2011) / Colorado Central (ftUS)
LD35191386.las	6428	NAD83(2011) / Colorado Central (ftUS)
LD35191389.las	6428	NAD83(2011) / Colorado Central (ftUS)
LD35191392.las	6428	NAD83(2011) / Colorado Central (ftUS)
LD35191395.las	6428	NAD83(2011) / Colorado Central (ftUS)
LD35191398.las	6428	NAD83(2011) / Colorado Central (ftUS)
LD35191401.las	6428	NAD83(2011) / Colorado Central (ftUS)
LD35191404.las	6428	NAD83(2011) / Colorado Central (ftUS)
LD35191407.las	6428	NAD83(2011) / Colorado Central (ftUS)
LD35191410.las	6428	NAD83(2011) / Colorado Central (ftUS)
LD35191413.las	6428	NAD83(2011) / Colorado Central (ftUS)
LD35191416.las	6428	NAD83(2011) / Colorado Central (ftUS)
LD35191419.las	6428	NAD83(2011) / Colorado Central (ftUS)
LD35191422.las	6428	NAD83(2011) / Colorado Central (ftUS)
LD35191425.las	6428	NAD83(2011) / Colorado Central (ftUS)
LD35191428.las	6428	NAD83(2011) / Colorado Central (ftUS)
LD35191431.las	6428	NAD83(2011) / Colorado Central (ftUS)

# DPH-5 Report on Coordinate Reference System (Tiled Data)

- continued

File	EPSG Code	Coordinate Reference System
LD35191434.las	6428	NAD83(2011) / Colorado Central (ftUS)
LD35191437.las	6428	NAD83(2011) / Colorado Central (ftUS)
LD35191440.las	6428	NAD83(2011) / Colorado Central (ftUS)
LD35191443.las	6428	NAD83(2011) / Colorado Central (ftUS)
LD35221254.las	6428	NAD83(2011) / Colorado Central (ftUS)
LD35221257.las	6428	NAD83(2011) / Colorado Central (ftUS)
LD35221260.las	6428	NAD83(2011) / Colorado Central (ftUS)
LD35221263.las	6428	NAD83(2011) / Colorado Central (ftUS)
LD35221266.las	6428	NAD83(2011) / Colorado Central (ftUS)
LD35221269.las	6428	NAD83(2011) / Colorado Central (ftUS)
LD35221272.las	6428	NAD83(2011) / Colorado Central (ftUS)
LD35221275.las	6428	NAD83(2011) / Colorado Central (ftUS)
LD35221278.las	6428	NAD83(2011) / Colorado Central (ftUS)
LD35221281.las	6428	NAD83(2011) / Colorado Central (ftUS)
LD35221284.las	6428	NAD83(2011) / Colorado Central (ftUS)
LD35221287.las	6428	NAD83(2011) / Colorado Central (ftUS)
LD35221290.las	6428	NAD83(2011) / Colorado Central (ftUS)
LD35221293.las	6428	NAD83(2011) / Colorado Central (ftUS)
LD35221296.las	6428	NAD83(2011) / Colorado Central (ftUS)
LD35221299.las	6428	NAD83(2011) / Colorado Central (ftUS)
LD35221302.las	6428	NAD83(2011) / Colorado Central (ftUS)
LD35221305.las	6428	NAD83(2011) / Colorado Central (ftUS)
LD35221308.las	6428	NAD83(2011) / Colorado Central (ftUS)
LD35221311.las	6428	NAD83(2011) / Colorado Central (ftUS)
LD35221314.las	6428	NAD83(2011) / Colorado Central (ftUS)
LD35221317.las	6428	NAD83(2011) / Colorado Central (ftUS)
LD35221320.las	6428	NAD83(2011) / Colorado Central (ftUS)
LD35221323.las	6428	NAD83(2011) / Colorado Central (ftUS)
LD35221326.las	6428	NAD83(2011) / Colorado Central (ftUS)
LD35221329.las	6428	NAD83(2011) / Colorado Central (ftUS)
LD35221332.las	6428	NAD83(2011) / Colorado Central (ftUS)
LD35221335.las	6428	NAD83(2011) / Colorado Central (ftUS)

# DPH-5 Report on Coordinate Reference System (Tiled Data)

- continued

File	EPSG Code	Coordinate Reference System
LD35221338.las	6428	NAD83(2011) / Colorado Central (ftUS)
LD35221341.las	6428	NAD83(2011) / Colorado Central (ftUS)
LD35221344.las	6428	NAD83(2011) / Colorado Central (ftUS)
LD35221347.las	6428	NAD83(2011) / Colorado Central (ftUS)
LD35221350.las	6428	NAD83(2011) / Colorado Central (ftUS)
LD35221353.las	6428	NAD83(2011) / Colorado Central (ftUS)
LD35221356.las	6428	NAD83(2011) / Colorado Central (ftUS)
LD35221359.las	6428	NAD83(2011) / Colorado Central (ftUS)
LD35221362.las	6428	NAD83(2011) / Colorado Central (ftUS)
LD35221365.las	6428	NAD83(2011) / Colorado Central (ftUS)
LD35221368.las	6428	NAD83(2011) / Colorado Central (ftUS)
LD35221371.las	6428	NAD83(2011) / Colorado Central (ftUS)
LD35221374.las	6428	NAD83(2011) / Colorado Central (ftUS)
LD35221377.las	6428	NAD83(2011) / Colorado Central (ftUS)
LD35221380.las	6428	NAD83(2011) / Colorado Central (ftUS)
LD35221383.las	6428	NAD83(2011) / Colorado Central (ftUS)
LD35221386.las	6428	NAD83(2011) / Colorado Central (ftUS)
LD35221389.las	6428	NAD83(2011) / Colorado Central (ftUS)
LD35221392.las	6428	NAD83(2011) / Colorado Central (ftUS)
LD35221395.las	6428	NAD83(2011) / Colorado Central (ftUS)
LD35221398.las	6428	NAD83(2011) / Colorado Central (ftUS)
LD35221401.las	6428	NAD83(2011) / Colorado Central (ftUS)
LD35221404.las	6428	NAD83(2011) / Colorado Central (ftUS)
LD35221407.las	6428	NAD83(2011) / Colorado Central (ftUS)
LD35221410.las	6428	NAD83(2011) / Colorado Central (ftUS)
LD35221413.las	6428	NAD83(2011) / Colorado Central (ftUS)
LD35221416.las	6428	NAD83(2011) / Colorado Central (ftUS)
LD35221419.las	6428	NAD83(2011) / Colorado Central (ftUS)
LD35221422.las	6428	NAD83(2011) / Colorado Central (ftUS)
LD35221425.las	6428	NAD83(2011) / Colorado Central (ftUS)
LD35221428.las	6428	NAD83(2011) / Colorado Central (ftUS)
LD35221431.las	6428	NAD83(2011) / Colorado Central (ftUS)



# DPH-5 Report on Coordinate Reference System (Tiled Data)

- continued

File	EPSG Code	Coordinate Reference System
LD35221434.las	6428	NAD83(2011) / Colorado Central (ftUS)
LD35221437.las	6428	NAD83(2011) / Colorado Central (ftUS)
LD35221440.las	6428	NAD83(2011) / Colorado Central (ftUS)
LD35221443.las	6428	NAD83(2011) / Colorado Central (ftUS)
LD35251254.las	6428	NAD83(2011) / Colorado Central (ftUS)
LD35251257.las	6428	NAD83(2011) / Colorado Central (ftUS)
LD35251260.las	6428	NAD83(2011) / Colorado Central (ftUS)
LD35251263.las	6428	NAD83(2011) / Colorado Central (ftUS)
LD35251266.las	6428	NAD83(2011) / Colorado Central (ftUS)
LD35251269.las	6428	NAD83(2011) / Colorado Central (ftUS)
LD35251272.las	6428	NAD83(2011) / Colorado Central (ftUS)
LD35251275.las	6428	NAD83(2011) / Colorado Central (ftUS)
LD35251278.las	6428	NAD83(2011) / Colorado Central (ftUS)
LD35251281.las	6428	NAD83(2011) / Colorado Central (ftUS)
LD35251284.las	6428	NAD83(2011) / Colorado Central (ftUS)
LD35251287.las	6428	NAD83(2011) / Colorado Central (ftUS)
LD35251290.las	6428	NAD83(2011) / Colorado Central (ftUS)
LD35251293.las	6428	NAD83(2011) / Colorado Central (ftUS)
LD35251296.las	6428	NAD83(2011) / Colorado Central (ftUS)
LD35251299.las	6428	NAD83(2011) / Colorado Central (ftUS)
LD35251302.las	6428	NAD83(2011) / Colorado Central (ftUS)
LD35251305.las	6428	NAD83(2011) / Colorado Central (ftUS)
LD35251308.las	6428	NAD83(2011) / Colorado Central (ftUS)
LD35251311.las	6428	NAD83(2011) / Colorado Central (ftUS)
LD35251314.las	6428	NAD83(2011) / Colorado Central (ftUS)
LD35251317.las	6428	NAD83(2011) / Colorado Central (ftUS)
LD35251320.las	6428	NAD83(2011) / Colorado Central (ftUS)
LD35251323.las	6428	NAD83(2011) / Colorado Central (ftUS)
LD35251326.las	6428	NAD83(2011) / Colorado Central (ftUS)
LD35251329.las	6428	NAD83(2011) / Colorado Central (ftUS)
LD35251332.las	6428	NAD83(2011) / Colorado Central (ftUS)
LD35251335.las	6428	NAD83(2011) / Colorado Central (ftUS)

# DPH-5 Report on Coordinate Reference System (Tiled Data)

- continued

File	EPSG Code	Coordinate Reference System
LD35251338.las	6428	NAD83(2011) / Colorado Central (ftUS)
LD35251341.las	6428	NAD83(2011) / Colorado Central (ftUS)
LD35251344.las	6428	NAD83(2011) / Colorado Central (ftUS)
LD35251347.las	6428	NAD83(2011) / Colorado Central (ftUS)
LD35251350.las	6428	NAD83(2011) / Colorado Central (ftUS)
LD35251353.las	6428	NAD83(2011) / Colorado Central (ftUS)
LD35251356.las	6428	NAD83(2011) / Colorado Central (ftUS)
LD35251359.las	6428	NAD83(2011) / Colorado Central (ftUS)
LD35251362.las	6428	NAD83(2011) / Colorado Central (ftUS)
LD35251365.las	6428	NAD83(2011) / Colorado Central (ftUS)
LD35251368.las	6428	NAD83(2011) / Colorado Central (ftUS)
LD35251371.las	6428	NAD83(2011) / Colorado Central (ftUS)
LD35251374.las	6428	NAD83(2011) / Colorado Central (ftUS)
LD35251377.las	6428	NAD83(2011) / Colorado Central (ftUS)
LD35251380.las	6428	NAD83(2011) / Colorado Central (ftUS)
LD35251383.las	6428	NAD83(2011) / Colorado Central (ftUS)
LD35251386.las	6428	NAD83(2011) / Colorado Central (ftUS)
LD35251389.las	6428	NAD83(2011) / Colorado Central (ftUS)
LD35251392.las	6428	NAD83(2011) / Colorado Central (ftUS)
LD35251395.las	6428	NAD83(2011) / Colorado Central (ftUS)
LD35251398.las	6428	NAD83(2011) / Colorado Central (ftUS)
LD35251401.las	6428	NAD83(2011) / Colorado Central (ftUS)
LD35251404.las	6428	NAD83(2011) / Colorado Central (ftUS)
LD35251407.las	6428	NAD83(2011) / Colorado Central (ftUS)
LD35251410.las	6428	NAD83(2011) / Colorado Central (ftUS)
LD35251413.las	6428	NAD83(2011) / Colorado Central (ftUS)
LD35251416.las	6428	NAD83(2011) / Colorado Central (ftUS)
LD35251419.las	6428	NAD83(2011) / Colorado Central (ftUS)
LD35251422.las	6428	NAD83(2011) / Colorado Central (ftUS)
LD35251425.las	6428	NAD83(2011) / Colorado Central (ftUS)
LD35251428.las	6428	NAD83(2011) / Colorado Central (ftUS)
LD35251431.las	6428	NAD83(2011) / Colorado Central (ftUS)

# DPH-5 Report on Coordinate Reference System (Tiled Data)

- continued

File	EPSG Code	Coordinate Reference System
LD35251434.las	6428	NAD83(2011) / Colorado Central (ftUS)
LD35251437.las	6428	NAD83(2011) / Colorado Central (ftUS)
LD35251440.las	6428	NAD83(2011) / Colorado Central (ftUS)
LD35251443.las	6428	NAD83(2011) / Colorado Central (ftUS)
LD35281254.las	6428	NAD83(2011) / Colorado Central (ftUS)
LD35281257.las	6428	NAD83(2011) / Colorado Central (ftUS)
LD35281260.las	6428	NAD83(2011) / Colorado Central (ftUS)
LD35281263.las	6428	NAD83(2011) / Colorado Central (ftUS)
LD35281266.las	6428	NAD83(2011) / Colorado Central (ftUS)
LD35281269.las	6428	NAD83(2011) / Colorado Central (ftUS)
LD35281272.las	6428	NAD83(2011) / Colorado Central (ftUS)
LD35281275.las	6428	NAD83(2011) / Colorado Central (ftUS)
LD35281278.las	6428	NAD83(2011) / Colorado Central (ftUS)
LD35281281.las	6428	NAD83(2011) / Colorado Central (ftUS)
LD35281284.las	6428	NAD83(2011) / Colorado Central (ftUS)
LD35281287.las	6428	NAD83(2011) / Colorado Central (ftUS)
LD35281290.las	6428	NAD83(2011) / Colorado Central (ftUS)
LD35281293.las	6428	NAD83(2011) / Colorado Central (ftUS)
LD35281296.las	6428	NAD83(2011) / Colorado Central (ftUS)
LD35281299.las	6428	NAD83(2011) / Colorado Central (ftUS)
LD35281302.las	6428	NAD83(2011) / Colorado Central (ftUS)
LD35281305.las	6428	NAD83(2011) / Colorado Central (ftUS)
LD35281308.las	6428	NAD83(2011) / Colorado Central (ftUS)
LD35281311.las	6428	NAD83(2011) / Colorado Central (ftUS)
LD35281314.las	6428	NAD83(2011) / Colorado Central (ftUS)
LD35281317.las	6428	NAD83(2011) / Colorado Central (ftUS)
LD35281320.las	6428	NAD83(2011) / Colorado Central (ftUS)
LD35281323.las	6428	NAD83(2011) / Colorado Central (ftUS)
LD35281326.las	6428	NAD83(2011) / Colorado Central (ftUS)
LD35281329.las	6428	NAD83(2011) / Colorado Central (ftUS)
LD35281332.las	6428	NAD83(2011) / Colorado Central (ftUS)
LD35281335.las	6428	NAD83(2011) / Colorado Central (ftUS)

# DPH-5 Report on Coordinate Reference System (Tiled Data)

- continued

File	EPSG Code	Coordinate Reference System
LD35281338.las	6428	NAD83(2011) / Colorado Central (ftUS)
LD35281341.las	6428	NAD83(2011) / Colorado Central (ftUS)
LD35281344.las	6428	NAD83(2011) / Colorado Central (ftUS)
LD35281347.las	6428	NAD83(2011) / Colorado Central (ftUS)
LD35281350.las	6428	NAD83(2011) / Colorado Central (ftUS)
LD35281353.las	6428	NAD83(2011) / Colorado Central (ftUS)
LD35281356.las	6428	NAD83(2011) / Colorado Central (ftUS)
LD35281359.las	6428	NAD83(2011) / Colorado Central (ftUS)
LD35281362.las	6428	NAD83(2011) / Colorado Central (ftUS)
LD35281365.las	6428	NAD83(2011) / Colorado Central (ftUS)
LD35281368.las	6428	NAD83(2011) / Colorado Central (ftUS)
LD35281371.las	6428	NAD83(2011) / Colorado Central (ftUS)
LD35281374.las	6428	NAD83(2011) / Colorado Central (ftUS)
LD35281377.las	6428	NAD83(2011) / Colorado Central (ftUS)
LD35281380.las	6428	NAD83(2011) / Colorado Central (ftUS)
LD35281383.las	6428	NAD83(2011) / Colorado Central (ftUS)
LD35281386.las	6428	NAD83(2011) / Colorado Central (ftUS)
LD35281389.las	6428	NAD83(2011) / Colorado Central (ftUS)
LD35281392.las	6428	NAD83(2011) / Colorado Central (ftUS)
LD35281395.las	6428	NAD83(2011) / Colorado Central (ftUS)
LD35281398.las	6428	NAD83(2011) / Colorado Central (ftUS)
LD35281401.las	6428	NAD83(2011) / Colorado Central (ftUS)
LD35281404.las	6428	NAD83(2011) / Colorado Central (ftUS)
LD35281407.las	6428	NAD83(2011) / Colorado Central (ftUS)
LD35281410.las	6428	NAD83(2011) / Colorado Central (ftUS)
LD35281413.las	6428	NAD83(2011) / Colorado Central (ftUS)
LD35281416.las	6428	NAD83(2011) / Colorado Central (ftUS)
LD35281419.las	6428	NAD83(2011) / Colorado Central (ftUS)
LD35281422.las	6428	NAD83(2011) / Colorado Central (ftUS)
LD35281425.las	6428	NAD83(2011) / Colorado Central (ftUS)
LD35281428.las	6428	NAD83(2011) / Colorado Central (ftUS)
LD35281431.las	6428	NAD83(2011) / Colorado Central (ftUS)

# DPH-5 Report on Coordinate Reference System (Tiled Data)

- continued

File	EPSG Code	Coordinate Reference System
LD35281434.las	6428	NAD83(2011) / Colorado Central (ftUS)
LD35281437.las	6428	NAD83(2011) / Colorado Central (ftUS)
LD35281440.las	6428	NAD83(2011) / Colorado Central (ftUS)
LD35281443.las	6428	NAD83(2011) / Colorado Central (ftUS)
LD35311254.las	6428	NAD83(2011) / Colorado Central (ftUS)
LD35311257.las	6428	NAD83(2011) / Colorado Central (ftUS)
LD35311260.las	6428	NAD83(2011) / Colorado Central (ftUS)
LD35311263.las	6428	NAD83(2011) / Colorado Central (ftUS)
LD35311266.las	6428	NAD83(2011) / Colorado Central (ftUS)
LD35311269.las	6428	NAD83(2011) / Colorado Central (ftUS)
LD35311272.las	6428	NAD83(2011) / Colorado Central (ftUS)
LD35311275.las	6428	NAD83(2011) / Colorado Central (ftUS)
LD35311278.las	6428	NAD83(2011) / Colorado Central (ftUS)
LD35311281.las	6428	NAD83(2011) / Colorado Central (ftUS)
LD35311284.las	6428	NAD83(2011) / Colorado Central (ftUS)
LD35311287.las	6428	NAD83(2011) / Colorado Central (ftUS)
LD35311290.las	6428	NAD83(2011) / Colorado Central (ftUS)
LD35311293.las	6428	NAD83(2011) / Colorado Central (ftUS)
LD35311296.las	6428	NAD83(2011) / Colorado Central (ftUS)
LD35311299.las	6428	NAD83(2011) / Colorado Central (ftUS)
LD35311302.las	6428	NAD83(2011) / Colorado Central (ftUS)
LD35311305.las	6428	NAD83(2011) / Colorado Central (ftUS)
LD35311308.las	6428	NAD83(2011) / Colorado Central (ftUS)
LD35311311.las	6428	NAD83(2011) / Colorado Central (ftUS)
LD35311314.las	6428	NAD83(2011) / Colorado Central (ftUS)
LD35311317.las	6428	NAD83(2011) / Colorado Central (ftUS)
LD35311320.las	6428	NAD83(2011) / Colorado Central (ftUS)
LD35311323.las	6428	NAD83(2011) / Colorado Central (ftUS)
LD35311326.las	6428	NAD83(2011) / Colorado Central (ftUS)
LD35311329.las	6428	NAD83(2011) / Colorado Central (ftUS)
LD35311332.las	6428	NAD83(2011) / Colorado Central (ftUS)
LD35311335.las	6428	NAD83(2011) / Colorado Central (ftUS)

# DPH-5 Report on Coordinate Reference System (Tiled Data)

- continued

File	EPSG Code	Coordinate Reference System
LD35311338.las	6428	NAD83(2011) / Colorado Central (ftUS)
LD35311341.las	6428	NAD83(2011) / Colorado Central (ftUS)
LD35311344.las	6428	NAD83(2011) / Colorado Central (ftUS)
LD35311347.las	6428	NAD83(2011) / Colorado Central (ftUS)
LD35311350.las	6428	NAD83(2011) / Colorado Central (ftUS)
LD35311353.las	6428	NAD83(2011) / Colorado Central (ftUS)
LD35311356.las	6428	NAD83(2011) / Colorado Central (ftUS)
LD35311359.las	6428	NAD83(2011) / Colorado Central (ftUS)
LD35311362.las	6428	NAD83(2011) / Colorado Central (ftUS)
LD35311365.las	6428	NAD83(2011) / Colorado Central (ftUS)
LD35311368.las	6428	NAD83(2011) / Colorado Central (ftUS)
LD35311371.las	6428	NAD83(2011) / Colorado Central (ftUS)
LD35311374.las	6428	NAD83(2011) / Colorado Central (ftUS)
LD35311377.las	6428	NAD83(2011) / Colorado Central (ftUS)
LD35311380.las	6428	NAD83(2011) / Colorado Central (ftUS)
LD35311383.las	6428	NAD83(2011) / Colorado Central (ftUS)
LD35311386.las	6428	NAD83(2011) / Colorado Central (ftUS)
LD35311389.las	6428	NAD83(2011) / Colorado Central (ftUS)
LD35311392.las	6428	NAD83(2011) / Colorado Central (ftUS)
LD35311395.las	6428	NAD83(2011) / Colorado Central (ftUS)
LD35311398.las	6428	NAD83(2011) / Colorado Central (ftUS)
LD35311401.las	6428	NAD83(2011) / Colorado Central (ftUS)
LD35311404.las	6428	NAD83(2011) / Colorado Central (ftUS)
LD35311407.las	6428	NAD83(2011) / Colorado Central (ftUS)
LD35311410.las	6428	NAD83(2011) / Colorado Central (ftUS)
LD35311413.las	6428	NAD83(2011) / Colorado Central (ftUS)
LD35311416.las	6428	NAD83(2011) / Colorado Central (ftUS)
LD35311419.las	6428	NAD83(2011) / Colorado Central (ftUS)
LD35311422.las	6428	NAD83(2011) / Colorado Central (ftUS)
LD35311425.las	6428	NAD83(2011) / Colorado Central (ftUS)
LD35311428.las	6428	NAD83(2011) / Colorado Central (ftUS)
LD35311431.las	6428	NAD83(2011) / Colorado Central (ftUS)

# DPH-5 Report on Coordinate Reference System (Tiled Data)

- continued

File	EPSG Code	Coordinate Reference System
LD35311434.las	6428	NAD83(2011) / Colorado Central (ftUS)
LD35311437.las	6428	NAD83(2011) / Colorado Central (ftUS)
LD35311440.las	6428	NAD83(2011) / Colorado Central (ftUS)
LD35311443.las	6428	NAD83(2011) / Colorado Central (ftUS)
LD35341254.las	6428	NAD83(2011) / Colorado Central (ftUS)
LD35341257.las	6428	NAD83(2011) / Colorado Central (ftUS)
LD35341260.las	6428	NAD83(2011) / Colorado Central (ftUS)
LD35341263.las	6428	NAD83(2011) / Colorado Central (ftUS)
LD35341266.las	6428	NAD83(2011) / Colorado Central (ftUS)
LD35341269.las	6428	NAD83(2011) / Colorado Central (ftUS)
LD35341272.las	6428	NAD83(2011) / Colorado Central (ftUS)
LD35341275.las	6428	NAD83(2011) / Colorado Central (ftUS)
LD35341278.las	6428	NAD83(2011) / Colorado Central (ftUS)
LD35341281.las	6428	NAD83(2011) / Colorado Central (ftUS)
LD35341284.las	6428	NAD83(2011) / Colorado Central (ftUS)
LD35341287.las	6428	NAD83(2011) / Colorado Central (ftUS)
LD35341290.las	6428	NAD83(2011) / Colorado Central (ftUS)
LD35341293.las	6428	NAD83(2011) / Colorado Central (ftUS)
LD35341296.las	6428	NAD83(2011) / Colorado Central (ftUS)
LD35341299.las	6428	NAD83(2011) / Colorado Central (ftUS)
LD35341302.las	6428	NAD83(2011) / Colorado Central (ftUS)
LD35341305.las	6428	NAD83(2011) / Colorado Central (ftUS)
LD35341308.las	6428	NAD83(2011) / Colorado Central (ftUS)
LD35341311.las	6428	NAD83(2011) / Colorado Central (ftUS)
LD35341314.las	6428	NAD83(2011) / Colorado Central (ftUS)
LD35341317.las	6428	NAD83(2011) / Colorado Central (ftUS)
LD35341320.las	6428	NAD83(2011) / Colorado Central (ftUS)
LD35341323.las	6428	NAD83(2011) / Colorado Central (ftUS)
LD35341326.las	6428	NAD83(2011) / Colorado Central (ftUS)
LD35341329.las	6428	NAD83(2011) / Colorado Central (ftUS)
LD35341332.las	6428	NAD83(2011) / Colorado Central (ftUS)
LD35341335.las	6428	NAD83(2011) / Colorado Central (ftUS)

# DPH-5 Report on Coordinate Reference System (Tiled Data)

- continued

File	EPSG Code	Coordinate Reference System
LD35341338.las	6428	NAD83(2011) / Colorado Central (ftUS)
LD35341341.las	6428	NAD83(2011) / Colorado Central (ftUS)
LD35341344.las	6428	NAD83(2011) / Colorado Central (ftUS)
LD35341347.las	6428	NAD83(2011) / Colorado Central (ftUS)
LD35341350.las	6428	NAD83(2011) / Colorado Central (ftUS)
LD35341353.las	6428	NAD83(2011) / Colorado Central (ftUS)
LD35341356.las	6428	NAD83(2011) / Colorado Central (ftUS)
LD35341359.las	6428	NAD83(2011) / Colorado Central (ftUS)
LD35341362.las	6428	NAD83(2011) / Colorado Central (ftUS)
LD35341365.las	6428	NAD83(2011) / Colorado Central (ftUS)
LD35341368.las	6428	NAD83(2011) / Colorado Central (ftUS)
LD35341371.las	6428	NAD83(2011) / Colorado Central (ftUS)
LD35341374.las	6428	NAD83(2011) / Colorado Central (ftUS)
LD35341377.las	6428	NAD83(2011) / Colorado Central (ftUS)
LD35341380.las	6428	NAD83(2011) / Colorado Central (ftUS)
LD35341383.las	6428	NAD83(2011) / Colorado Central (ftUS)
LD35341386.las	6428	NAD83(2011) / Colorado Central (ftUS)
LD35341389.las	6428	NAD83(2011) / Colorado Central (ftUS)
LD35341392.las	6428	NAD83(2011) / Colorado Central (ftUS)
LD35341395.las	6428	NAD83(2011) / Colorado Central (ftUS)
LD35341398.las	6428	NAD83(2011) / Colorado Central (ftUS)
LD35341401.las	6428	NAD83(2011) / Colorado Central (ftUS)
LD35341404.las	6428	NAD83(2011) / Colorado Central (ftUS)
LD35341407.las	6428	NAD83(2011) / Colorado Central (ftUS)
LD35341410.las	6428	NAD83(2011) / Colorado Central (ftUS)
LD35341413.las	6428	NAD83(2011) / Colorado Central (ftUS)
LD35341416.las	6428	NAD83(2011) / Colorado Central (ftUS)
LD35341419.las	6428	NAD83(2011) / Colorado Central (ftUS)
LD35341422.las	6428	NAD83(2011) / Colorado Central (ftUS)
LD35341425.las	6428	NAD83(2011) / Colorado Central (ftUS)
LD35341428.las	6428	NAD83(2011) / Colorado Central (ftUS)
LD35341431.las	6428	NAD83(2011) / Colorado Central (ftUS)



# DPH-5 Report on Coordinate Reference System (Tiled Data)

- continued

File	EPSG Code	Coordinate Reference System
LD35341434.las	6428	NAD83(2011) / Colorado Central (ftUS)
LD35341437.las	6428	NAD83(2011) / Colorado Central (ftUS)
LD35341440.las	6428	NAD83(2011) / Colorado Central (ftUS)
LD35341443.las	6428	NAD83(2011) / Colorado Central (ftUS)
LD35371254.las	6428	NAD83(2011) / Colorado Central (ftUS)
LD35371257.las	6428	NAD83(2011) / Colorado Central (ftUS)
LD35371260.las	6428	NAD83(2011) / Colorado Central (ftUS)
LD35371263.las	6428	NAD83(2011) / Colorado Central (ftUS)
LD35371266.las	6428	NAD83(2011) / Colorado Central (ftUS)
LD35371269.las	6428	NAD83(2011) / Colorado Central (ftUS)
LD35371272.las	6428	NAD83(2011) / Colorado Central (ftUS)
LD35371275.las	6428	NAD83(2011) / Colorado Central (ftUS)
LD35371278.las	6428	NAD83(2011) / Colorado Central (ftUS)
LD35371281.las	6428	NAD83(2011) / Colorado Central (ftUS)
LD35371284.las	6428	NAD83(2011) / Colorado Central (ftUS)
LD35371287.las	6428	NAD83(2011) / Colorado Central (ftUS)
LD35371290.las	6428	NAD83(2011) / Colorado Central (ftUS)
LD35371293.las	6428	NAD83(2011) / Colorado Central (ftUS)
LD35371296.las	6428	NAD83(2011) / Colorado Central (ftUS)
LD35371299.las	6428	NAD83(2011) / Colorado Central (ftUS)
LD35371302.las	6428	NAD83(2011) / Colorado Central (ftUS)
LD35371305.las	6428	NAD83(2011) / Colorado Central (ftUS)
LD35371308.las	6428	NAD83(2011) / Colorado Central (ftUS)
LD35371311.las	6428	NAD83(2011) / Colorado Central (ftUS)
LD35371314.las	6428	NAD83(2011) / Colorado Central (ftUS)
LD35371317.las	6428	NAD83(2011) / Colorado Central (ftUS)
LD35371320.las	6428	NAD83(2011) / Colorado Central (ftUS)
LD35371323.las	6428	NAD83(2011) / Colorado Central (ftUS)
LD35371326.las	6428	NAD83(2011) / Colorado Central (ftUS)
LD35371329.las	6428	NAD83(2011) / Colorado Central (ftUS)
LD35371332.las	6428	NAD83(2011) / Colorado Central (ftUS)
LD35371335.las	6428	NAD83(2011) / Colorado Central (ftUS)

# DPH-5 Report on Coordinate Reference System (Tiled Data)

- continued

File	EPSG Code	Coordinate Reference System
LD35371338.las	6428	NAD83(2011) / Colorado Central (ftUS)
LD35371341.las	6428	NAD83(2011) / Colorado Central (ftUS)
LD35371344.las	6428	NAD83(2011) / Colorado Central (ftUS)
LD35371347.las	6428	NAD83(2011) / Colorado Central (ftUS)
LD35371350.las	6428	NAD83(2011) / Colorado Central (ftUS)
LD35371353.las	6428	NAD83(2011) / Colorado Central (ftUS)
LD35371356.las	6428	NAD83(2011) / Colorado Central (ftUS)
LD35371359.las	6428	NAD83(2011) / Colorado Central (ftUS)
LD35371362.las	6428	NAD83(2011) / Colorado Central (ftUS)
LD35371365.las	6428	NAD83(2011) / Colorado Central (ftUS)
LD35371368.las	6428	NAD83(2011) / Colorado Central (ftUS)
LD35371371.las	6428	NAD83(2011) / Colorado Central (ftUS)
LD35371374.las	6428	NAD83(2011) / Colorado Central (ftUS)
LD35371377.las	6428	NAD83(2011) / Colorado Central (ftUS)
LD35371380.las	6428	NAD83(2011) / Colorado Central (ftUS)
LD35371383.las	6428	NAD83(2011) / Colorado Central (ftUS)
LD35371386.las	6428	NAD83(2011) / Colorado Central (ftUS)
LD35371389.las	6428	NAD83(2011) / Colorado Central (ftUS)
LD35371392.las	6428	NAD83(2011) / Colorado Central (ftUS)
LD35371395.las	6428	NAD83(2011) / Colorado Central (ftUS)
LD35371398.las	6428	NAD83(2011) / Colorado Central (ftUS)
LD35371401.las	6428	NAD83(2011) / Colorado Central (ftUS)
LD35371404.las	6428	NAD83(2011) / Colorado Central (ftUS)
LD35371407.las	6428	NAD83(2011) / Colorado Central (ftUS)
LD35371410.las	6428	NAD83(2011) / Colorado Central (ftUS)
LD35371413.las	6428	NAD83(2011) / Colorado Central (ftUS)
LD35371416.las	6428	NAD83(2011) / Colorado Central (ftUS)
LD35371419.las	6428	NAD83(2011) / Colorado Central (ftUS)
LD35371422.las	6428	NAD83(2011) / Colorado Central (ftUS)
LD35371425.las	6428	NAD83(2011) / Colorado Central (ftUS)
LD35371428.las	6428	NAD83(2011) / Colorado Central (ftUS)
LD35371431.las	6428	NAD83(2011) / Colorado Central (ftUS)

# DPH-5 Report on Coordinate Reference System (Tiled Data)

- continued

File	EPSG Code	Coordinate Reference System
LD35371434.las	6428	NAD83(2011) / Colorado Central (ftUS)
LD35371437.las	6428	NAD83(2011) / Colorado Central (ftUS)
LD35371440.las	6428	NAD83(2011) / Colorado Central (ftUS)
LD35371443.las	6428	NAD83(2011) / Colorado Central (ftUS)
LD35401254.las	6428	NAD83(2011) / Colorado Central (ftUS)
LD35401257.las	6428	NAD83(2011) / Colorado Central (ftUS)
LD35401260.las	6428	NAD83(2011) / Colorado Central (ftUS)
LD35401263.las	6428	NAD83(2011) / Colorado Central (ftUS)
LD35401266.las	6428	NAD83(2011) / Colorado Central (ftUS)
LD35401269.las	6428	NAD83(2011) / Colorado Central (ftUS)
LD35401272.las	6428	NAD83(2011) / Colorado Central (ftUS)
LD35401275.las	6428	NAD83(2011) / Colorado Central (ftUS)
LD35401278.las	6428	NAD83(2011) / Colorado Central (ftUS)
LD35401281.las	6428	NAD83(2011) / Colorado Central (ftUS)
LD35401284.las	6428	NAD83(2011) / Colorado Central (ftUS)
LD35401287.las	6428	NAD83(2011) / Colorado Central (ftUS)
LD35401290.las	6428	NAD83(2011) / Colorado Central (ftUS)
LD35401293.las	6428	NAD83(2011) / Colorado Central (ftUS)
LD35401296.las	6428	NAD83(2011) / Colorado Central (ftUS)
LD35401299.las	6428	NAD83(2011) / Colorado Central (ftUS)
LD35401302.las	6428	NAD83(2011) / Colorado Central (ftUS)
LD35401305.las	6428	NAD83(2011) / Colorado Central (ftUS)
LD35401308.las	6428	NAD83(2011) / Colorado Central (ftUS)
LD35401311.las	6428	NAD83(2011) / Colorado Central (ftUS)
LD35401314.las	6428	NAD83(2011) / Colorado Central (ftUS)
LD35401317.las	6428	NAD83(2011) / Colorado Central (ftUS)
LD35401320.las	6428	NAD83(2011) / Colorado Central (ftUS)
LD35401323.las	6428	NAD83(2011) / Colorado Central (ftUS)
LD35401326.las	6428	NAD83(2011) / Colorado Central (ftUS)
LD35401329.las	6428	NAD83(2011) / Colorado Central (ftUS)
LD35401332.las	6428	NAD83(2011) / Colorado Central (ftUS)
LD35401335.las	6428	NAD83(2011) / Colorado Central (ftUS)

# DPH-5 Report on Coordinate Reference System (Tiled Data)

- continued

File	EPSG Code	Coordinate Reference System
LD35401338.las	6428	NAD83(2011) / Colorado Central (ftUS)
LD35401341.las	6428	NAD83(2011) / Colorado Central (ftUS)
LD35401344.las	6428	NAD83(2011) / Colorado Central (ftUS)
LD35401347.las	6428	NAD83(2011) / Colorado Central (ftUS)
LD35401350.las	6428	NAD83(2011) / Colorado Central (ftUS)
LD35401353.las	6428	NAD83(2011) / Colorado Central (ftUS)
LD35401356.las	6428	NAD83(2011) / Colorado Central (ftUS)
LD35401359.las	6428	NAD83(2011) / Colorado Central (ftUS)
LD35401362.las	6428	NAD83(2011) / Colorado Central (ftUS)
LD35401365.las	6428	NAD83(2011) / Colorado Central (ftUS)
LD35401368.las	6428	NAD83(2011) / Colorado Central (ftUS)
LD35401371.las	6428	NAD83(2011) / Colorado Central (ftUS)
LD35401374.las	6428	NAD83(2011) / Colorado Central (ftUS)
LD35401377.las	6428	NAD83(2011) / Colorado Central (ftUS)
LD35401380.las	6428	NAD83(2011) / Colorado Central (ftUS)
LD35401383.las	6428	NAD83(2011) / Colorado Central (ftUS)
LD35401386.las	6428	NAD83(2011) / Colorado Central (ftUS)
LD35401389.las	6428	NAD83(2011) / Colorado Central (ftUS)
LD35401392.las	6428	NAD83(2011) / Colorado Central (ftUS)
LD35401395.las	6428	NAD83(2011) / Colorado Central (ftUS)
LD35401398.las	6428	NAD83(2011) / Colorado Central (ftUS)
LD35401401.las	6428	NAD83(2011) / Colorado Central (ftUS)
LD35401404.las	6428	NAD83(2011) / Colorado Central (ftUS)
LD35401407.las	6428	NAD83(2011) / Colorado Central (ftUS)
LD35401410.las	6428	NAD83(2011) / Colorado Central (ftUS)
LD35401413.las	6428	NAD83(2011) / Colorado Central (ftUS)
LD35401416.las	6428	NAD83(2011) / Colorado Central (ftUS)
LD35401419.las	6428	NAD83(2011) / Colorado Central (ftUS)
LD35401422.las	6428	NAD83(2011) / Colorado Central (ftUS)
LD35401425.las	6428	NAD83(2011) / Colorado Central (ftUS)
LD35401428.las	6428	NAD83(2011) / Colorado Central (ftUS)
LD35401431.las	6428	NAD83(2011) / Colorado Central (ftUS)

# DPH-5 Report on Coordinate Reference System (Tiled Data)

- continued

File	EPSG Code	Coordinate Reference System
LD35401434.las	6428	NAD83(2011) / Colorado Central (ftUS)
LD35401437.las	6428	NAD83(2011) / Colorado Central (ftUS)
LD35401440.las	6428	NAD83(2011) / Colorado Central (ftUS)
LD35401443.las	6428	NAD83(2011) / Colorado Central (ftUS)
LD35431254.las	6428	NAD83(2011) / Colorado Central (ftUS)
LD35431257.las	6428	NAD83(2011) / Colorado Central (ftUS)
LD35431260.las	6428	NAD83(2011) / Colorado Central (ftUS)
LD35431263.las	6428	NAD83(2011) / Colorado Central (ftUS)
LD35431266.las	6428	NAD83(2011) / Colorado Central (ftUS)
LD35431269.las	6428	NAD83(2011) / Colorado Central (ftUS)
LD35431272.las	6428	NAD83(2011) / Colorado Central (ftUS)
LD35431275.las	6428	NAD83(2011) / Colorado Central (ftUS)
LD35431278.las	6428	NAD83(2011) / Colorado Central (ftUS)
LD35431281.las	6428	NAD83(2011) / Colorado Central (ftUS)
LD35431284.las	6428	NAD83(2011) / Colorado Central (ftUS)
LD35431287.las	6428	NAD83(2011) / Colorado Central (ftUS)
LD35431290.las	6428	NAD83(2011) / Colorado Central (ftUS)
LD35431293.las	6428	NAD83(2011) / Colorado Central (ftUS)
LD35431296.las	6428	NAD83(2011) / Colorado Central (ftUS)
LD35431299.las	6428	NAD83(2011) / Colorado Central (ftUS)
LD35431302.las	6428	NAD83(2011) / Colorado Central (ftUS)
LD35431305.las	6428	NAD83(2011) / Colorado Central (ftUS)
LD35431308.las	6428	NAD83(2011) / Colorado Central (ftUS)
LD35431311.las	6428	NAD83(2011) / Colorado Central (ftUS)
LD35431314.las	6428	NAD83(2011) / Colorado Central (ftUS)
LD35431317.las	6428	NAD83(2011) / Colorado Central (ftUS)
LD35431320.las	6428	NAD83(2011) / Colorado Central (ftUS)
LD35431323.las	6428	NAD83(2011) / Colorado Central (ftUS)
LD35431326.las	6428	NAD83(2011) / Colorado Central (ftUS)
LD35431329.las	6428	NAD83(2011) / Colorado Central (ftUS)
LD35431332.las	6428	NAD83(2011) / Colorado Central (ftUS)
LD35431335.las	6428	NAD83(2011) / Colorado Central (ftUS)

# DPH-5 Report on Coordinate Reference System (Tiled Data)

- continued

File	EPSG Code	Coordinate Reference System
LD35431338.las	6428	NAD83(2011) / Colorado Central (ftUS)
LD35431341.las	6428	NAD83(2011) / Colorado Central (ftUS)
LD35431344.las	6428	NAD83(2011) / Colorado Central (ftUS)
LD35431347.las	6428	NAD83(2011) / Colorado Central (ftUS)
LD35431350.las	6428	NAD83(2011) / Colorado Central (ftUS)
LD35431353.las	6428	NAD83(2011) / Colorado Central (ftUS)
LD35431356.las	6428	NAD83(2011) / Colorado Central (ftUS)
LD35431359.las	6428	NAD83(2011) / Colorado Central (ftUS)
LD35431362.las	6428	NAD83(2011) / Colorado Central (ftUS)
LD35431365.las	6428	NAD83(2011) / Colorado Central (ftUS)
LD35431368.las	6428	NAD83(2011) / Colorado Central (ftUS)
LD35431371.las	6428	NAD83(2011) / Colorado Central (ftUS)
LD35431374.las	6428	NAD83(2011) / Colorado Central (ftUS)
LD35431377.las	6428	NAD83(2011) / Colorado Central (ftUS)
LD35431380.las	6428	NAD83(2011) / Colorado Central (ftUS)
LD35431383.las	6428	NAD83(2011) / Colorado Central (ftUS)
LD35431386.las	6428	NAD83(2011) / Colorado Central (ftUS)
LD35431389.las	6428	NAD83(2011) / Colorado Central (ftUS)
LD35431392.las	6428	NAD83(2011) / Colorado Central (ftUS)
LD35431395.las	6428	NAD83(2011) / Colorado Central (ftUS)
LD35431398.las	6428	NAD83(2011) / Colorado Central (ftUS)
LD35431401.las	6428	NAD83(2011) / Colorado Central (ftUS)
LD35431404.las	6428	NAD83(2011) / Colorado Central (ftUS)
LD35431407.las	6428	NAD83(2011) / Colorado Central (ftUS)
LD35431410.las	6428	NAD83(2011) / Colorado Central (ftUS)
LD35431413.las	6428	NAD83(2011) / Colorado Central (ftUS)
LD35431416.las	6428	NAD83(2011) / Colorado Central (ftUS)
LD35431419.las	6428	NAD83(2011) / Colorado Central (ftUS)
LD35431422.las	6428	NAD83(2011) / Colorado Central (ftUS)
LD35431425.las	6428	NAD83(2011) / Colorado Central (ftUS)
LD35431428.las	6428	NAD83(2011) / Colorado Central (ftUS)
LD35431431.las	6428	NAD83(2011) / Colorado Central (ftUS)

# DPH-5 Report on Coordinate Reference System (Tiled Data)

- continued

File	EPSG Code	Coordinate Reference System
LD35431434.las	6428	NAD83(2011) / Colorado Central (ftUS)
LD35431437.las	6428	NAD83(2011) / Colorado Central (ftUS)
LD35431440.las	6428	NAD83(2011) / Colorado Central (ftUS)
LD35431443.las	6428	NAD83(2011) / Colorado Central (ftUS)
LD35461254.las	6428	NAD83(2011) / Colorado Central (ftUS)
LD35461257.las	6428	NAD83(2011) / Colorado Central (ftUS)
LD35461260.las	6428	NAD83(2011) / Colorado Central (ftUS)
LD35461263.las	6428	NAD83(2011) / Colorado Central (ftUS)
LD35461266.las	6428	NAD83(2011) / Colorado Central (ftUS)
LD35461269.las	6428	NAD83(2011) / Colorado Central (ftUS)
LD35461272.las	6428	NAD83(2011) / Colorado Central (ftUS)
LD35461275.las	6428	NAD83(2011) / Colorado Central (ftUS)
LD35461278.las	6428	NAD83(2011) / Colorado Central (ftUS)
LD35461281.las	6428	NAD83(2011) / Colorado Central (ftUS)
LD35461284.las	6428	NAD83(2011) / Colorado Central (ftUS)
LD35461287.las	6428	NAD83(2011) / Colorado Central (ftUS)
LD35461290.las	6428	NAD83(2011) / Colorado Central (ftUS)
LD35461293.las	6428	NAD83(2011) / Colorado Central (ftUS)
LD35461296.las	6428	NAD83(2011) / Colorado Central (ftUS)
LD35461299.las	6428	NAD83(2011) / Colorado Central (ftUS)
LD35461302.las	6428	NAD83(2011) / Colorado Central (ftUS)
LD35461305.las	6428	NAD83(2011) / Colorado Central (ftUS)
LD35461308.las	6428	NAD83(2011) / Colorado Central (ftUS)
LD35461311.las	6428	NAD83(2011) / Colorado Central (ftUS)
LD35461314.las	6428	NAD83(2011) / Colorado Central (ftUS)
LD35461317.las	6428	NAD83(2011) / Colorado Central (ftUS)
LD35461320.las	6428	NAD83(2011) / Colorado Central (ftUS)
LD35461323.las	6428	NAD83(2011) / Colorado Central (ftUS)
LD35461326.las	6428	NAD83(2011) / Colorado Central (ftUS)
LD35461329.las	6428	NAD83(2011) / Colorado Central (ftUS)
LD35461332.las	6428	NAD83(2011) / Colorado Central (ftUS)
LD35461335.las	6428	NAD83(2011) / Colorado Central (ftUS)

# DPH-5 Report on Coordinate Reference System (Tiled Data)

- continued

File	EPSG Code	Coordinate Reference System
LD35461338.las	6428	NAD83(2011) / Colorado Central (ftUS)
LD35461341.las	6428	NAD83(2011) / Colorado Central (ftUS)
LD35461344.las	6428	NAD83(2011) / Colorado Central (ftUS)
LD35461347.las	6428	NAD83(2011) / Colorado Central (ftUS)
LD35461350.las	6428	NAD83(2011) / Colorado Central (ftUS)
LD35461353.las	6428	NAD83(2011) / Colorado Central (ftUS)
LD35461356.las	6428	NAD83(2011) / Colorado Central (ftUS)
LD35461359.las	6428	NAD83(2011) / Colorado Central (ftUS)
LD35461362.las	6428	NAD83(2011) / Colorado Central (ftUS)
LD35461365.las	6428	NAD83(2011) / Colorado Central (ftUS)
LD35461368.las	6428	NAD83(2011) / Colorado Central (ftUS)
LD35461371.las	6428	NAD83(2011) / Colorado Central (ftUS)
LD35461374.las	6428	NAD83(2011) / Colorado Central (ftUS)
LD35461377.las	6428	NAD83(2011) / Colorado Central (ftUS)
LD35461380.las	6428	NAD83(2011) / Colorado Central (ftUS)
LD35461383.las	6428	NAD83(2011) / Colorado Central (ftUS)
LD35461386.las	6428	NAD83(2011) / Colorado Central (ftUS)
LD35461389.las	6428	NAD83(2011) / Colorado Central (ftUS)
LD35461392.las	6428	NAD83(2011) / Colorado Central (ftUS)
LD35461395.las	6428	NAD83(2011) / Colorado Central (ftUS)
LD35461398.las	6428	NAD83(2011) / Colorado Central (ftUS)
LD35461401.las	6428	NAD83(2011) / Colorado Central (ftUS)
LD35461404.las	6428	NAD83(2011) / Colorado Central (ftUS)
LD35461407.las	6428	NAD83(2011) / Colorado Central (ftUS)
LD35461410.las	6428	NAD83(2011) / Colorado Central (ftUS)
LD35461413.las	6428	NAD83(2011) / Colorado Central (ftUS)
LD35461416.las	6428	NAD83(2011) / Colorado Central (ftUS)
LD35461419.las	6428	NAD83(2011) / Colorado Central (ftUS)
LD35461422.las	6428	NAD83(2011) / Colorado Central (ftUS)
LD35461425.las	6428	NAD83(2011) / Colorado Central (ftUS)
LD35461428.las	6428	NAD83(2011) / Colorado Central (ftUS)
LD35461431.las	6428	NAD83(2011) / Colorado Central (ftUS)



# DPH-5 Report on Coordinate Reference System (Tiled Data)

- continued

File	EPSG Code	Coordinate Reference System
LD35461434.las	6428	NAD83(2011) / Colorado Central (ftUS)
LD35461437.las	6428	NAD83(2011) / Colorado Central (ftUS)
LD35461440.las	6428	NAD83(2011) / Colorado Central (ftUS)
LD35461443.las	6428	NAD83(2011) / Colorado Central (ftUS)
LD35491254.las	6428	NAD83(2011) / Colorado Central (ftUS)
LD35491257.las	6428	NAD83(2011) / Colorado Central (ftUS)
LD35491260.las	6428	NAD83(2011) / Colorado Central (ftUS)
LD35491263.las	6428	NAD83(2011) / Colorado Central (ftUS)
LD35491266.las	6428	NAD83(2011) / Colorado Central (ftUS)
LD35491269.las	6428	NAD83(2011) / Colorado Central (ftUS)
LD35491272.las	6428	NAD83(2011) / Colorado Central (ftUS)
LD35491275.las	6428	NAD83(2011) / Colorado Central (ftUS)
LD35491278.las	6428	NAD83(2011) / Colorado Central (ftUS)
LD35491281.las	6428	NAD83(2011) / Colorado Central (ftUS)
LD35491284.las	6428	NAD83(2011) / Colorado Central (ftUS)
LD35491287.las	6428	NAD83(2011) / Colorado Central (ftUS)
LD35491290.las	6428	NAD83(2011) / Colorado Central (ftUS)
LD35491293.las	6428	NAD83(2011) / Colorado Central (ftUS)
LD35491296.las	6428	NAD83(2011) / Colorado Central (ftUS)
LD35491299.las	6428	NAD83(2011) / Colorado Central (ftUS)
LD35491302.las	6428	NAD83(2011) / Colorado Central (ftUS)
LD35491305.las	6428	NAD83(2011) / Colorado Central (ftUS)
LD35491308.las	6428	NAD83(2011) / Colorado Central (ftUS)
LD35491311.las	6428	NAD83(2011) / Colorado Central (ftUS)
LD35491314.las	6428	NAD83(2011) / Colorado Central (ftUS)
LD35491317.las	6428	NAD83(2011) / Colorado Central (ftUS)
LD35491320.las	6428	NAD83(2011) / Colorado Central (ftUS)
LD35491323.las	6428	NAD83(2011) / Colorado Central (ftUS)
LD35491326.las	6428	NAD83(2011) / Colorado Central (ftUS)
LD35491329.las	6428	NAD83(2011) / Colorado Central (ftUS)
LD35491332.las	6428	NAD83(2011) / Colorado Central (ftUS)
LD35491335.las	6428	NAD83(2011) / Colorado Central (ftUS)

# DPH-5 Report on Coordinate Reference System (Tiled Data)

- continued

File	EPSG Code	Coordinate Reference System
LD35491338.las	6428	NAD83(2011) / Colorado Central (ftUS)
LD35491341.las	6428	NAD83(2011) / Colorado Central (ftUS)
LD35491344.las	6428	NAD83(2011) / Colorado Central (ftUS)
LD35491347.las	6428	NAD83(2011) / Colorado Central (ftUS)
LD35491350.las	6428	NAD83(2011) / Colorado Central (ftUS)
LD35491353.las	6428	NAD83(2011) / Colorado Central (ftUS)
LD35491356.las	6428	NAD83(2011) / Colorado Central (ftUS)
LD35491359.las	6428	NAD83(2011) / Colorado Central (ftUS)
LD35491362.las	6428	NAD83(2011) / Colorado Central (ftUS)
LD35491365.las	6428	NAD83(2011) / Colorado Central (ftUS)
LD35491368.las	6428	NAD83(2011) / Colorado Central (ftUS)
LD35491371.las	6428	NAD83(2011) / Colorado Central (ftUS)
LD35491374.las	6428	NAD83(2011) / Colorado Central (ftUS)
LD35491377.las	6428	NAD83(2011) / Colorado Central (ftUS)
LD35491380.las	6428	NAD83(2011) / Colorado Central (ftUS)
LD35491383.las	6428	NAD83(2011) / Colorado Central (ftUS)
LD35491386.las	6428	NAD83(2011) / Colorado Central (ftUS)
LD35491389.las	6428	NAD83(2011) / Colorado Central (ftUS)
LD35491392.las	6428	NAD83(2011) / Colorado Central (ftUS)
LD35491395.las	6428	NAD83(2011) / Colorado Central (ftUS)
LD35491398.las	6428	NAD83(2011) / Colorado Central (ftUS)
LD35491401.las	6428	NAD83(2011) / Colorado Central (ftUS)
LD35491404.las	6428	NAD83(2011) / Colorado Central (ftUS)
LD35491407.las	6428	NAD83(2011) / Colorado Central (ftUS)
LD35491410.las	6428	NAD83(2011) / Colorado Central (ftUS)
LD35491413.las	6428	NAD83(2011) / Colorado Central (ftUS)
LD35491416.las	6428	NAD83(2011) / Colorado Central (ftUS)
LD35491419.las	6428	NAD83(2011) / Colorado Central (ftUS)
LD35491422.las	6428	NAD83(2011) / Colorado Central (ftUS)
LD35491425.las	6428	NAD83(2011) / Colorado Central (ftUS)
LD35491428.las	6428	NAD83(2011) / Colorado Central (ftUS)
LD35491431.las	6428	NAD83(2011) / Colorado Central (ftUS)

# DPH-5 Report on Coordinate Reference System (Tiled Data)

- continued

File	EPSG Code	Coordinate Reference System
LD35491434.las	6428	NAD83(2011) / Colorado Central (ftUS)
LD35491437.las	6428	NAD83(2011) / Colorado Central (ftUS)
LD35491440.las	6428	NAD83(2011) / Colorado Central (ftUS)
LD35491443.las	6428	NAD83(2011) / Colorado Central (ftUS)
LD35521254.las	6428	NAD83(2011) / Colorado Central (ftUS)
LD35521257.las	6428	NAD83(2011) / Colorado Central (ftUS)
LD35521260.las	6428	NAD83(2011) / Colorado Central (ftUS)
LD35521263.las	6428	NAD83(2011) / Colorado Central (ftUS)
LD35521266.las	6428	NAD83(2011) / Colorado Central (ftUS)
LD35521269.las	6428	NAD83(2011) / Colorado Central (ftUS)
LD35521272.las	6428	NAD83(2011) / Colorado Central (ftUS)
LD35521275.las	6428	NAD83(2011) / Colorado Central (ftUS)
LD35521278.las	6428	NAD83(2011) / Colorado Central (ftUS)
LD35521281.las	6428	NAD83(2011) / Colorado Central (ftUS)
LD35521284.las	6428	NAD83(2011) / Colorado Central (ftUS)
LD35521287.las	6428	NAD83(2011) / Colorado Central (ftUS)
LD35521290.las	6428	NAD83(2011) / Colorado Central (ftUS)
LD35521293.las	6428	NAD83(2011) / Colorado Central (ftUS)
LD35521296.las	6428	NAD83(2011) / Colorado Central (ftUS)
LD35521299.las	6428	NAD83(2011) / Colorado Central (ftUS)
LD35521302.las	6428	NAD83(2011) / Colorado Central (ftUS)
LD35521305.las	6428	NAD83(2011) / Colorado Central (ftUS)
LD35521308.las	6428	NAD83(2011) / Colorado Central (ftUS)
LD35521311.las	6428	NAD83(2011) / Colorado Central (ftUS)
LD35521314.las	6428	NAD83(2011) / Colorado Central (ftUS)
LD35521317.las	6428	NAD83(2011) / Colorado Central (ftUS)
LD35521320.las	6428	NAD83(2011) / Colorado Central (ftUS)
LD35521323.las	6428	NAD83(2011) / Colorado Central (ftUS)
LD35521326.las	6428	NAD83(2011) / Colorado Central (ftUS)
LD35521329.las	6428	NAD83(2011) / Colorado Central (ftUS)
LD35521332.las	6428	NAD83(2011) / Colorado Central (ftUS)
LD35521335.las	6428	NAD83(2011) / Colorado Central (ftUS)

# DPH-5 Report on Coordinate Reference System (Tiled Data)

- continued

File	EPSG Code	Coordinate Reference System
LD35521338.las	6428	NAD83(2011) / Colorado Central (ftUS)
LD35521341.las	6428	NAD83(2011) / Colorado Central (ftUS)
LD35521344.las	6428	NAD83(2011) / Colorado Central (ftUS)
LD35521347.las	6428	NAD83(2011) / Colorado Central (ftUS)
LD35521350.las	6428	NAD83(2011) / Colorado Central (ftUS)
LD35521353.las	6428	NAD83(2011) / Colorado Central (ftUS)
LD35521356.las	6428	NAD83(2011) / Colorado Central (ftUS)
LD35521359.las	6428	NAD83(2011) / Colorado Central (ftUS)
LD35521362.las	6428	NAD83(2011) / Colorado Central (ftUS)
LD35521365.las	6428	NAD83(2011) / Colorado Central (ftUS)
LD35521368.las	6428	NAD83(2011) / Colorado Central (ftUS)
LD35521371.las	6428	NAD83(2011) / Colorado Central (ftUS)
LD35521374.las	6428	NAD83(2011) / Colorado Central (ftUS)
LD35521377.las	6428	NAD83(2011) / Colorado Central (ftUS)
LD35521380.las	6428	NAD83(2011) / Colorado Central (ftUS)
LD35521383.las	6428	NAD83(2011) / Colorado Central (ftUS)
LD35521386.las	6428	NAD83(2011) / Colorado Central (ftUS)
LD35521389.las	6428	NAD83(2011) / Colorado Central (ftUS)
LD35521392.las	6428	NAD83(2011) / Colorado Central (ftUS)
LD35521395.las	6428	NAD83(2011) / Colorado Central (ftUS)
LD35521398.las	6428	NAD83(2011) / Colorado Central (ftUS)
LD35521401.las	6428	NAD83(2011) / Colorado Central (ftUS)
LD35521404.las	6428	NAD83(2011) / Colorado Central (ftUS)
LD35521407.las	6428	NAD83(2011) / Colorado Central (ftUS)
LD35521410.las	6428	NAD83(2011) / Colorado Central (ftUS)
LD35521413.las	6428	NAD83(2011) / Colorado Central (ftUS)
LD35521416.las	6428	NAD83(2011) / Colorado Central (ftUS)
LD35521419.las	6428	NAD83(2011) / Colorado Central (ftUS)
LD35521422.las	6428	NAD83(2011) / Colorado Central (ftUS)
LD35521425.las	6428	NAD83(2011) / Colorado Central (ftUS)
LD35521428.las	6428	NAD83(2011) / Colorado Central (ftUS)
LD35521431.las	6428	NAD83(2011) / Colorado Central (ftUS)

# DPH-5 Report on Coordinate Reference System (Tiled Data)

- continued

File	EPSG Code	Coordinate Reference System
LD35521434.las	6428	NAD83(2011) / Colorado Central (ftUS)
LD35521437.las	6428	NAD83(2011) / Colorado Central (ftUS)
LD35521440.las	6428	NAD83(2011) / Colorado Central (ftUS)
LD35521443.las	6428	NAD83(2011) / Colorado Central (ftUS)
LD35551254.las	6428	NAD83(2011) / Colorado Central (ftUS)
LD35551257.las	6428	NAD83(2011) / Colorado Central (ftUS)
LD35551260.las	6428	NAD83(2011) / Colorado Central (ftUS)
LD35551263.las	6428	NAD83(2011) / Colorado Central (ftUS)
LD35551266.las	6428	NAD83(2011) / Colorado Central (ftUS)
LD35551269.las	6428	NAD83(2011) / Colorado Central (ftUS)
LD35551272.las	6428	NAD83(2011) / Colorado Central (ftUS)
LD35551275.las	6428	NAD83(2011) / Colorado Central (ftUS)
LD35551278.las	6428	NAD83(2011) / Colorado Central (ftUS)
LD35551281.las	6428	NAD83(2011) / Colorado Central (ftUS)
LD35551284.las	6428	NAD83(2011) / Colorado Central (ftUS)
LD35551287.las	6428	NAD83(2011) / Colorado Central (ftUS)
LD35551290.las	6428	NAD83(2011) / Colorado Central (ftUS)
LD35551293.las	6428	NAD83(2011) / Colorado Central (ftUS)
LD35551296.las	6428	NAD83(2011) / Colorado Central (ftUS)
LD35551299.las	6428	NAD83(2011) / Colorado Central (ftUS)
LD35551302.las	6428	NAD83(2011) / Colorado Central (ftUS)
LD35551305.las	6428	NAD83(2011) / Colorado Central (ftUS)
LD35551308.las	6428	NAD83(2011) / Colorado Central (ftUS)
LD35551311.las	6428	NAD83(2011) / Colorado Central (ftUS)
LD35551314.las	6428	NAD83(2011) / Colorado Central (ftUS)
LD35551317.las	6428	NAD83(2011) / Colorado Central (ftUS)
LD35551320.las	6428	NAD83(2011) / Colorado Central (ftUS)
LD35551323.las	6428	NAD83(2011) / Colorado Central (ftUS)
LD35551326.las	6428	NAD83(2011) / Colorado Central (ftUS)
LD35551329.las	6428	NAD83(2011) / Colorado Central (ftUS)
LD35551332.las	6428	NAD83(2011) / Colorado Central (ftUS)
LD35551335.las	6428	NAD83(2011) / Colorado Central (ftUS)

# DPH-5 Report on Coordinate Reference System (Tiled Data)

- continued

File	EPSG Code	Coordinate Reference System
LD35551338.las	6428	NAD83(2011) / Colorado Central (ftUS)
LD35551341.las	6428	NAD83(2011) / Colorado Central (ftUS)
LD35551344.las	6428	NAD83(2011) / Colorado Central (ftUS)
LD35551347.las	6428	NAD83(2011) / Colorado Central (ftUS)
LD35551350.las	6428	NAD83(2011) / Colorado Central (ftUS)
LD35551353.las	6428	NAD83(2011) / Colorado Central (ftUS)
LD35551356.las	6428	NAD83(2011) / Colorado Central (ftUS)
LD35551359.las	6428	NAD83(2011) / Colorado Central (ftUS)
LD35551362.las	6428	NAD83(2011) / Colorado Central (ftUS)
LD35551365.las	6428	NAD83(2011) / Colorado Central (ftUS)
LD35551368.las	6428	NAD83(2011) / Colorado Central (ftUS)
LD35551371.las	6428	NAD83(2011) / Colorado Central (ftUS)
LD35551374.las	6428	NAD83(2011) / Colorado Central (ftUS)
LD35551377.las	6428	NAD83(2011) / Colorado Central (ftUS)
LD35551380.las	6428	NAD83(2011) / Colorado Central (ftUS)
LD35551383.las	6428	NAD83(2011) / Colorado Central (ftUS)
LD35551386.las	6428	NAD83(2011) / Colorado Central (ftUS)
LD35551389.las	6428	NAD83(2011) / Colorado Central (ftUS)
LD35551392.las	6428	NAD83(2011) / Colorado Central (ftUS)
LD35551395.las	6428	NAD83(2011) / Colorado Central (ftUS)
LD35551398.las	6428	NAD83(2011) / Colorado Central (ftUS)
LD35551401.las	6428	NAD83(2011) / Colorado Central (ftUS)
LD35551404.las	6428	NAD83(2011) / Colorado Central (ftUS)
LD35551407.las	6428	NAD83(2011) / Colorado Central (ftUS)
LD35551410.las	6428	NAD83(2011) / Colorado Central (ftUS)
LD35551413.las	6428	NAD83(2011) / Colorado Central (ftUS)
LD35551416.las	6428	NAD83(2011) / Colorado Central (ftUS)
LD35551419.las	6428	NAD83(2011) / Colorado Central (ftUS)
LD35551422.las	6428	NAD83(2011) / Colorado Central (ftUS)
LD35551425.las	6428	NAD83(2011) / Colorado Central (ftUS)
LD35551428.las	6428	NAD83(2011) / Colorado Central (ftUS)
LD35551431.las	6428	NAD83(2011) / Colorado Central (ftUS)

# DPH-5 Report on Coordinate Reference System (Tiled Data)

- continued

File	EPSG Code	Coordinate Reference System
LD35551434.las	6428	NAD83(2011) / Colorado Central (ftUS)
LD35551437.las	6428	NAD83(2011) / Colorado Central (ftUS)
LD35551440.las	6428	NAD83(2011) / Colorado Central (ftUS)
LD35551443.las	6428	NAD83(2011) / Colorado Central (ftUS)
LD35581254.las	6428	NAD83(2011) / Colorado Central (ftUS)
LD35581257.las	6428	NAD83(2011) / Colorado Central (ftUS)
LD35581260.las	6428	NAD83(2011) / Colorado Central (ftUS)
LD35581263.las	6428	NAD83(2011) / Colorado Central (ftUS)
LD35581266.las	6428	NAD83(2011) / Colorado Central (ftUS)
LD35581269.las	6428	NAD83(2011) / Colorado Central (ftUS)
LD35581272.las	6428	NAD83(2011) / Colorado Central (ftUS)
LD35581275.las	6428	NAD83(2011) / Colorado Central (ftUS)
LD35581278.las	6428	NAD83(2011) / Colorado Central (ftUS)
LD35581281.las	6428	NAD83(2011) / Colorado Central (ftUS)
LD35581284.las	6428	NAD83(2011) / Colorado Central (ftUS)
LD35581287.las	6428	NAD83(2011) / Colorado Central (ftUS)
LD35581290.las	6428	NAD83(2011) / Colorado Central (ftUS)
LD35581293.las	6428	NAD83(2011) / Colorado Central (ftUS)
LD35581296.las	6428	NAD83(2011) / Colorado Central (ftUS)
LD35581299.las	6428	NAD83(2011) / Colorado Central (ftUS)
LD35581302.las	6428	NAD83(2011) / Colorado Central (ftUS)
LD35581305.las	6428	NAD83(2011) / Colorado Central (ftUS)
LD35581308.las	6428	NAD83(2011) / Colorado Central (ftUS)
LD35581311.las	6428	NAD83(2011) / Colorado Central (ftUS)
LD35581314.las	6428	NAD83(2011) / Colorado Central (ftUS)
LD35581317.las	6428	NAD83(2011) / Colorado Central (ftUS)
LD35581320.las	6428	NAD83(2011) / Colorado Central (ftUS)
LD35581323.las	6428	NAD83(2011) / Colorado Central (ftUS)
LD35581326.las	6428	NAD83(2011) / Colorado Central (ftUS)
LD35581329.las	6428	NAD83(2011) / Colorado Central (ftUS)
LD35581332.las	6428	NAD83(2011) / Colorado Central (ftUS)
LD35581335.las	6428	NAD83(2011) / Colorado Central (ftUS)

# DPH-5 Report on Coordinate Reference System (Tiled Data)

- continued

File	EPSG Code	Coordinate Reference System
LD35581338.las	6428	NAD83(2011) / Colorado Central (ftUS)
LD35581341.las	6428	NAD83(2011) / Colorado Central (ftUS)
LD35581344.las	6428	NAD83(2011) / Colorado Central (ftUS)
LD35581347.las	6428	NAD83(2011) / Colorado Central (ftUS)
LD35581350.las	6428	NAD83(2011) / Colorado Central (ftUS)
LD35581353.las	6428	NAD83(2011) / Colorado Central (ftUS)
LD35581356.las	6428	NAD83(2011) / Colorado Central (ftUS)
LD35581359.las	6428	NAD83(2011) / Colorado Central (ftUS)
LD35581362.las	6428	NAD83(2011) / Colorado Central (ftUS)
LD35581365.las	6428	NAD83(2011) / Colorado Central (ftUS)
LD35581368.las	6428	NAD83(2011) / Colorado Central (ftUS)
LD35581371.las	6428	NAD83(2011) / Colorado Central (ftUS)
LD35581374.las	6428	NAD83(2011) / Colorado Central (ftUS)
LD35581377.las	6428	NAD83(2011) / Colorado Central (ftUS)
LD35581380.las	6428	NAD83(2011) / Colorado Central (ftUS)
LD35581383.las	6428	NAD83(2011) / Colorado Central (ftUS)
LD35581386.las	6428	NAD83(2011) / Colorado Central (ftUS)
LD35581389.las	6428	NAD83(2011) / Colorado Central (ftUS)
LD35581392.las	6428	NAD83(2011) / Colorado Central (ftUS)
LD35581395.las	6428	NAD83(2011) / Colorado Central (ftUS)
LD35581398.las	6428	NAD83(2011) / Colorado Central (ftUS)
LD35581401.las	6428	NAD83(2011) / Colorado Central (ftUS)
LD35581404.las	6428	NAD83(2011) / Colorado Central (ftUS)
LD35581407.las	6428	NAD83(2011) / Colorado Central (ftUS)
LD35581410.las	6428	NAD83(2011) / Colorado Central (ftUS)
LD35581413.las	6428	NAD83(2011) / Colorado Central (ftUS)
LD35581416.las	6428	NAD83(2011) / Colorado Central (ftUS)
LD35581419.las	6428	NAD83(2011) / Colorado Central (ftUS)
LD35581422.las	6428	NAD83(2011) / Colorado Central (ftUS)
LD35581425.las	6428	NAD83(2011) / Colorado Central (ftUS)
LD35581428.las	6428	NAD83(2011) / Colorado Central (ftUS)
LD35581431.las	6428	NAD83(2011) / Colorado Central (ftUS)



# DPH-5 Report on Coordinate Reference System (Tiled Data)

- continued

File	EPSG Code	Coordinate Reference System
LD35581434.las	6428	NAD83(2011) / Colorado Central (ftUS)
LD35581437.las	6428	NAD83(2011) / Colorado Central (ftUS)
LD35581440.las	6428	NAD83(2011) / Colorado Central (ftUS)
LD35581443.las	6428	NAD83(2011) / Colorado Central (ftUS)
LD35611254.las	6428	NAD83(2011) / Colorado Central (ftUS)
LD35611257.las	6428	NAD83(2011) / Colorado Central (ftUS)
LD35611260.las	6428	NAD83(2011) / Colorado Central (ftUS)
LD35611263.las	6428	NAD83(2011) / Colorado Central (ftUS)
LD35611266.las	6428	NAD83(2011) / Colorado Central (ftUS)
LD35611269.las	6428	NAD83(2011) / Colorado Central (ftUS)
LD35611272.las	6428	NAD83(2011) / Colorado Central (ftUS)
LD35611275.las	6428	NAD83(2011) / Colorado Central (ftUS)
LD35611278.las	6428	NAD83(2011) / Colorado Central (ftUS)
LD35611281.las	6428	NAD83(2011) / Colorado Central (ftUS)
LD35611284.las	6428	NAD83(2011) / Colorado Central (ftUS)
LD35611287.las	6428	NAD83(2011) / Colorado Central (ftUS)
LD35611290.las	6428	NAD83(2011) / Colorado Central (ftUS)
LD35611293.las	6428	NAD83(2011) / Colorado Central (ftUS)
LD35611296.las	6428	NAD83(2011) / Colorado Central (ftUS)
LD35611299.las	6428	NAD83(2011) / Colorado Central (ftUS)
LD35611302.las	6428	NAD83(2011) / Colorado Central (ftUS)
LD35611305.las	6428	NAD83(2011) / Colorado Central (ftUS)
LD35611308.las	6428	NAD83(2011) / Colorado Central (ftUS)
LD35611311.las	6428	NAD83(2011) / Colorado Central (ftUS)
LD35611314.las	6428	NAD83(2011) / Colorado Central (ftUS)
LD35611317.las	6428	NAD83(2011) / Colorado Central (ftUS)
LD35611320.las	6428	NAD83(2011) / Colorado Central (ftUS)
LD35611323.las	6428	NAD83(2011) / Colorado Central (ftUS)
LD35611326.las	6428	NAD83(2011) / Colorado Central (ftUS)
LD35611329.las	6428	NAD83(2011) / Colorado Central (ftUS)
LD35611332.las	6428	NAD83(2011) / Colorado Central (ftUS)
LD35611335.las	6428	NAD83(2011) / Colorado Central (ftUS)

# DPH-5 Report on Coordinate Reference System (Tiled Data)

- continued

File	EPSG Code	Coordinate Reference System
LD35611338.las	6428	NAD83(2011) / Colorado Central (ftUS)
LD35611341.las	6428	NAD83(2011) / Colorado Central (ftUS)
LD35611344.las	6428	NAD83(2011) / Colorado Central (ftUS)
LD35611347.las	6428	NAD83(2011) / Colorado Central (ftUS)
LD35611350.las	6428	NAD83(2011) / Colorado Central (ftUS)
LD35611353.las	6428	NAD83(2011) / Colorado Central (ftUS)
LD35611356.las	6428	NAD83(2011) / Colorado Central (ftUS)
LD35611359.las	6428	NAD83(2011) / Colorado Central (ftUS)
LD35611362.las	6428	NAD83(2011) / Colorado Central (ftUS)
LD35611365.las	6428	NAD83(2011) / Colorado Central (ftUS)
LD35611368.las	6428	NAD83(2011) / Colorado Central (ftUS)
LD35611371.las	6428	NAD83(2011) / Colorado Central (ftUS)
LD35611374.las	6428	NAD83(2011) / Colorado Central (ftUS)
LD35611377.las	6428	NAD83(2011) / Colorado Central (ftUS)
LD35611380.las	6428	NAD83(2011) / Colorado Central (ftUS)
LD35611383.las	6428	NAD83(2011) / Colorado Central (ftUS)
LD35611386.las	6428	NAD83(2011) / Colorado Central (ftUS)
LD35611389.las	6428	NAD83(2011) / Colorado Central (ftUS)
LD35611392.las	6428	NAD83(2011) / Colorado Central (ftUS)
LD35611395.las	6428	NAD83(2011) / Colorado Central (ftUS)
LD35611398.las	6428	NAD83(2011) / Colorado Central (ftUS)
LD35611401.las	6428	NAD83(2011) / Colorado Central (ftUS)
LD35611404.las	6428	NAD83(2011) / Colorado Central (ftUS)
LD35611407.las	6428	NAD83(2011) / Colorado Central (ftUS)
LD35611410.las	6428	NAD83(2011) / Colorado Central (ftUS)
LD35611413.las	6428	NAD83(2011) / Colorado Central (ftUS)
LD35611416.las	6428	NAD83(2011) / Colorado Central (ftUS)
LD35611419.las	6428	NAD83(2011) / Colorado Central (ftUS)
LD35611422.las	6428	NAD83(2011) / Colorado Central (ftUS)
LD35611425.las	6428	NAD83(2011) / Colorado Central (ftUS)
LD35611428.las	6428	NAD83(2011) / Colorado Central (ftUS)
LD35611431.las	6428	NAD83(2011) / Colorado Central (ftUS)

# DPH-5 Report on Coordinate Reference System (Tiled Data)

- continued

File	EPSG Code	Coordinate Reference System
LD35611434.las	6428	NAD83(2011) / Colorado Central (ftUS)
LD35611437.las	6428	NAD83(2011) / Colorado Central (ftUS)
LD35611440.las	6428	NAD83(2011) / Colorado Central (ftUS)
LD35611443.las	6428	NAD83(2011) / Colorado Central (ftUS)
LD35641254.las	6428	NAD83(2011) / Colorado Central (ftUS)
LD35641257.las	6428	NAD83(2011) / Colorado Central (ftUS)
LD35641260.las	6428	NAD83(2011) / Colorado Central (ftUS)
LD35641263.las	6428	NAD83(2011) / Colorado Central (ftUS)
LD35641266.las	6428	NAD83(2011) / Colorado Central (ftUS)
LD35641269.las	6428	NAD83(2011) / Colorado Central (ftUS)
LD35641272.las	6428	NAD83(2011) / Colorado Central (ftUS)
LD35641275.las	6428	NAD83(2011) / Colorado Central (ftUS)
LD35641278.las	6428	NAD83(2011) / Colorado Central (ftUS)
LD35641281.las	6428	NAD83(2011) / Colorado Central (ftUS)
LD35641284.las	6428	NAD83(2011) / Colorado Central (ftUS)
LD35641287.las	6428	NAD83(2011) / Colorado Central (ftUS)
LD35641290.las	6428	NAD83(2011) / Colorado Central (ftUS)
LD35641293.las	6428	NAD83(2011) / Colorado Central (ftUS)
LD35641296.las	6428	NAD83(2011) / Colorado Central (ftUS)
LD35641299.las	6428	NAD83(2011) / Colorado Central (ftUS)
LD35641302.las	6428	NAD83(2011) / Colorado Central (ftUS)
LD35641305.las	6428	NAD83(2011) / Colorado Central (ftUS)
LD35641308.las	6428	NAD83(2011) / Colorado Central (ftUS)
LD35641311.las	6428	NAD83(2011) / Colorado Central (ftUS)
LD35641314.las	6428	NAD83(2011) / Colorado Central (ftUS)
LD35641317.las	6428	NAD83(2011) / Colorado Central (ftUS)
LD35641320.las	6428	NAD83(2011) / Colorado Central (ftUS)
LD35641323.las	6428	NAD83(2011) / Colorado Central (ftUS)
LD35641326.las	6428	NAD83(2011) / Colorado Central (ftUS)
LD35641329.las	6428	NAD83(2011) / Colorado Central (ftUS)
LD35641332.las	6428	NAD83(2011) / Colorado Central (ftUS)
LD35641335.las	6428	NAD83(2011) / Colorado Central (ftUS)

# DPH-5 Report on Coordinate Reference System (Tiled Data)

- continued

File	EPSG Code	Coordinate Reference System
LD35641338.las	6428	NAD83(2011) / Colorado Central (ftUS)
LD35641341.las	6428	NAD83(2011) / Colorado Central (ftUS)
LD35641344.las	6428	NAD83(2011) / Colorado Central (ftUS)
LD35641347.las	6428	NAD83(2011) / Colorado Central (ftUS)
LD35641350.las	6428	NAD83(2011) / Colorado Central (ftUS)
LD35641353.las	6428	NAD83(2011) / Colorado Central (ftUS)
LD35641356.las	6428	NAD83(2011) / Colorado Central (ftUS)
LD35641359.las	6428	NAD83(2011) / Colorado Central (ftUS)
LD35641362.las	6428	NAD83(2011) / Colorado Central (ftUS)
LD35641365.las	6428	NAD83(2011) / Colorado Central (ftUS)
LD35641368.las	6428	NAD83(2011) / Colorado Central (ftUS)
LD35641371.las	6428	NAD83(2011) / Colorado Central (ftUS)
LD35641374.las	6428	NAD83(2011) / Colorado Central (ftUS)
LD35641377.las	6428	NAD83(2011) / Colorado Central (ftUS)
LD35641380.las	6428	NAD83(2011) / Colorado Central (ftUS)
LD35641383.las	6428	NAD83(2011) / Colorado Central (ftUS)
LD35641386.las	6428	NAD83(2011) / Colorado Central (ftUS)
LD35641389.las	6428	NAD83(2011) / Colorado Central (ftUS)
LD35641392.las	6428	NAD83(2011) / Colorado Central (ftUS)
LD35641395.las	6428	NAD83(2011) / Colorado Central (ftUS)
LD35641398.las	6428	NAD83(2011) / Colorado Central (ftUS)
LD35641401.las	6428	NAD83(2011) / Colorado Central (ftUS)
LD35641404.las	6428	NAD83(2011) / Colorado Central (ftUS)
LD35641407.las	6428	NAD83(2011) / Colorado Central (ftUS)
LD35641410.las	6428	NAD83(2011) / Colorado Central (ftUS)
LD35641413.las	6428	NAD83(2011) / Colorado Central (ftUS)
LD35641416.las	6428	NAD83(2011) / Colorado Central (ftUS)
LD35641419.las	6428	NAD83(2011) / Colorado Central (ftUS)
LD35641422.las	6428	NAD83(2011) / Colorado Central (ftUS)
LD35641425.las	6428	NAD83(2011) / Colorado Central (ftUS)
LD35641428.las	6428	NAD83(2011) / Colorado Central (ftUS)
LD35641431.las	6428	NAD83(2011) / Colorado Central (ftUS)

# DPH-5 Report on Coordinate Reference System (Tiled Data)

- continued

File	EPSG Code	Coordinate Reference System
LD35641434.las	6428	NAD83(2011) / Colorado Central (ftUS)
LD35641437.las	6428	NAD83(2011) / Colorado Central (ftUS)
LD35641440.las	6428	NAD83(2011) / Colorado Central (ftUS)
LD35641443.las	6428	NAD83(2011) / Colorado Central (ftUS)
LD35671254.las	6428	NAD83(2011) / Colorado Central (ftUS)
LD35671257.las	6428	NAD83(2011) / Colorado Central (ftUS)
LD35671260.las	6428	NAD83(2011) / Colorado Central (ftUS)
LD35671263.las	6428	NAD83(2011) / Colorado Central (ftUS)
LD35671266.las	6428	NAD83(2011) / Colorado Central (ftUS)
LD35671269.las	6428	NAD83(2011) / Colorado Central (ftUS)
LD35671272.las	6428	NAD83(2011) / Colorado Central (ftUS)
LD35671275.las	6428	NAD83(2011) / Colorado Central (ftUS)
LD35671278.las	6428	NAD83(2011) / Colorado Central (ftUS)
LD35671281.las	6428	NAD83(2011) / Colorado Central (ftUS)
LD35671284.las	6428	NAD83(2011) / Colorado Central (ftUS)
LD35671287.las	6428	NAD83(2011) / Colorado Central (ftUS)
LD35671290.las	6428	NAD83(2011) / Colorado Central (ftUS)
LD35671293.las	6428	NAD83(2011) / Colorado Central (ftUS)
LD35671296.las	6428	NAD83(2011) / Colorado Central (ftUS)
LD35671299.las	6428	NAD83(2011) / Colorado Central (ftUS)
LD35671302.las	6428	NAD83(2011) / Colorado Central (ftUS)
LD35671305.las	6428	NAD83(2011) / Colorado Central (ftUS)
LD35671308.las	6428	NAD83(2011) / Colorado Central (ftUS)
LD35671311.las	6428	NAD83(2011) / Colorado Central (ftUS)
LD35671314.las	6428	NAD83(2011) / Colorado Central (ftUS)
LD35671317.las	6428	NAD83(2011) / Colorado Central (ftUS)
LD35671320.las	6428	NAD83(2011) / Colorado Central (ftUS)
LD35671323.las	6428	NAD83(2011) / Colorado Central (ftUS)
LD35671326.las	6428	NAD83(2011) / Colorado Central (ftUS)
LD35671329.las	6428	NAD83(2011) / Colorado Central (ftUS)
LD35671332.las	6428	NAD83(2011) / Colorado Central (ftUS)
LD35671335.las	6428	NAD83(2011) / Colorado Central (ftUS)

# DPH-5 Report on Coordinate Reference System (Tiled Data)

- continued

File	EPSG Code	Coordinate Reference System
LD35671338.las	6428	NAD83(2011) / Colorado Central (ftUS)
LD35671341.las	6428	NAD83(2011) / Colorado Central (ftUS)
LD35671344.las	6428	NAD83(2011) / Colorado Central (ftUS)
LD35671347.las	6428	NAD83(2011) / Colorado Central (ftUS)
LD35671350.las	6428	NAD83(2011) / Colorado Central (ftUS)
LD35671353.las	6428	NAD83(2011) / Colorado Central (ftUS)
LD35671356.las	6428	NAD83(2011) / Colorado Central (ftUS)
LD35671359.las	6428	NAD83(2011) / Colorado Central (ftUS)
LD35671362.las	6428	NAD83(2011) / Colorado Central (ftUS)
LD35671365.las	6428	NAD83(2011) / Colorado Central (ftUS)
LD35671368.las	6428	NAD83(2011) / Colorado Central (ftUS)
LD35671371.las	6428	NAD83(2011) / Colorado Central (ftUS)
LD35671374.las	6428	NAD83(2011) / Colorado Central (ftUS)
LD35671377.las	6428	NAD83(2011) / Colorado Central (ftUS)
LD35671380.las	6428	NAD83(2011) / Colorado Central (ftUS)
LD35671383.las	6428	NAD83(2011) / Colorado Central (ftUS)
LD35671386.las	6428	NAD83(2011) / Colorado Central (ftUS)
LD35671389.las	6428	NAD83(2011) / Colorado Central (ftUS)
LD35671392.las	6428	NAD83(2011) / Colorado Central (ftUS)
LD35671395.las	6428	NAD83(2011) / Colorado Central (ftUS)
LD35671398.las	6428	NAD83(2011) / Colorado Central (ftUS)
LD35671401.las	6428	NAD83(2011) / Colorado Central (ftUS)
LD35671404.las	6428	NAD83(2011) / Colorado Central (ftUS)
LD35671407.las	6428	NAD83(2011) / Colorado Central (ftUS)
LD35671410.las	6428	NAD83(2011) / Colorado Central (ftUS)
LD35671413.las	6428	NAD83(2011) / Colorado Central (ftUS)
LD35671416.las	6428	NAD83(2011) / Colorado Central (ftUS)
LD35671419.las	6428	NAD83(2011) / Colorado Central (ftUS)
LD35671422.las	6428	NAD83(2011) / Colorado Central (ftUS)
LD35671425.las	6428	NAD83(2011) / Colorado Central (ftUS)
LD35671428.las	6428	NAD83(2011) / Colorado Central (ftUS)
LD35671431.las	6428	NAD83(2011) / Colorado Central (ftUS)

# DPH-5 Report on Coordinate Reference System (Tiled Data)

- continued

File	EPSG Code	Coordinate Reference System
LD35671434.las	6428	NAD83(2011) / Colorado Central (ftUS)
LD35671437.las	6428	NAD83(2011) / Colorado Central (ftUS)
LD35671440.las	6428	NAD83(2011) / Colorado Central (ftUS)
LD35671443.las	6428	NAD83(2011) / Colorado Central (ftUS)
LD35701254.las	6428	NAD83(2011) / Colorado Central (ftUS)
LD35701257.las	6428	NAD83(2011) / Colorado Central (ftUS)
LD35701260.las	6428	NAD83(2011) / Colorado Central (ftUS)
LD35701263.las	6428	NAD83(2011) / Colorado Central (ftUS)
LD35701266.las	6428	NAD83(2011) / Colorado Central (ftUS)
LD35701269.las	6428	NAD83(2011) / Colorado Central (ftUS)
LD35701272.las	6428	NAD83(2011) / Colorado Central (ftUS)
LD35701275.las	6428	NAD83(2011) / Colorado Central (ftUS)
LD35701278.las	6428	NAD83(2011) / Colorado Central (ftUS)
LD35701281.las	6428	NAD83(2011) / Colorado Central (ftUS)
LD35701284.las	6428	NAD83(2011) / Colorado Central (ftUS)
LD35701287.las	6428	NAD83(2011) / Colorado Central (ftUS)
LD35701290.las	6428	NAD83(2011) / Colorado Central (ftUS)
LD35701293.las	6428	NAD83(2011) / Colorado Central (ftUS)
LD35701296.las	6428	NAD83(2011) / Colorado Central (ftUS)
LD35701299.las	6428	NAD83(2011) / Colorado Central (ftUS)
LD35701302.las	6428	NAD83(2011) / Colorado Central (ftUS)
LD35701305.las	6428	NAD83(2011) / Colorado Central (ftUS)
LD35701308.las	6428	NAD83(2011) / Colorado Central (ftUS)
LD35701311.las	6428	NAD83(2011) / Colorado Central (ftUS)
LD35701314.las	6428	NAD83(2011) / Colorado Central (ftUS)
LD35701317.las	6428	NAD83(2011) / Colorado Central (ftUS)
LD35701320.las	6428	NAD83(2011) / Colorado Central (ftUS)
LD35701323.las	6428	NAD83(2011) / Colorado Central (ftUS)
LD35701326.las	6428	NAD83(2011) / Colorado Central (ftUS)
LD35701329.las	6428	NAD83(2011) / Colorado Central (ftUS)
LD35701332.las	6428	NAD83(2011) / Colorado Central (ftUS)
LD35701335.las	6428	NAD83(2011) / Colorado Central (ftUS)

# DPH-5 Report on Coordinate Reference System (Tiled Data)

- continued

File	EPSG Code	Coordinate Reference System
LD35701338.las	6428	NAD83(2011) / Colorado Central (ftUS)
LD35701341.las	6428	NAD83(2011) / Colorado Central (ftUS)
LD35701344.las	6428	NAD83(2011) / Colorado Central (ftUS)
LD35701347.las	6428	NAD83(2011) / Colorado Central (ftUS)
LD35701350.las	6428	NAD83(2011) / Colorado Central (ftUS)
LD35701353.las	6428	NAD83(2011) / Colorado Central (ftUS)
LD35701356.las	6428	NAD83(2011) / Colorado Central (ftUS)
LD35701359.las	6428	NAD83(2011) / Colorado Central (ftUS)
LD35701362.las	6428	NAD83(2011) / Colorado Central (ftUS)
LD35701365.las	6428	NAD83(2011) / Colorado Central (ftUS)
LD35701368.las	6428	NAD83(2011) / Colorado Central (ftUS)
LD35701371.las	6428	NAD83(2011) / Colorado Central (ftUS)
LD35701374.las	6428	NAD83(2011) / Colorado Central (ftUS)
LD35701377.las	6428	NAD83(2011) / Colorado Central (ftUS)
LD35701380.las	6428	NAD83(2011) / Colorado Central (ftUS)
LD35701383.las	6428	NAD83(2011) / Colorado Central (ftUS)
LD35701386.las	6428	NAD83(2011) / Colorado Central (ftUS)
LD35701389.las	6428	NAD83(2011) / Colorado Central (ftUS)
LD35701392.las	6428	NAD83(2011) / Colorado Central (ftUS)
LD35701395.las	6428	NAD83(2011) / Colorado Central (ftUS)
LD35701398.las	6428	NAD83(2011) / Colorado Central (ftUS)
LD35701401.las	6428	NAD83(2011) / Colorado Central (ftUS)
LD35701404.las	6428	NAD83(2011) / Colorado Central (ftUS)
LD35701407.las	6428	NAD83(2011) / Colorado Central (ftUS)
LD35701410.las	6428	NAD83(2011) / Colorado Central (ftUS)
LD35701413.las	6428	NAD83(2011) / Colorado Central (ftUS)
LD35701416.las	6428	NAD83(2011) / Colorado Central (ftUS)
LD35701419.las	6428	NAD83(2011) / Colorado Central (ftUS)
LD35701422.las	6428	NAD83(2011) / Colorado Central (ftUS)
LD35701425.las	6428	NAD83(2011) / Colorado Central (ftUS)
LD35701428.las	6428	NAD83(2011) / Colorado Central (ftUS)
LD35701431.las	6428	NAD83(2011) / Colorado Central (ftUS)



# DPH-5 Report on Coordinate Reference System (Tiled Data)

## - continued

File	EPSG Code	Coordinate Reference System
LD35701434.las	6428	NAD83(2011) / Colorado Central (ftUS)
LD35701437.las	6428	NAD83(2011) / Colorado Central (ftUS)
LD35701440.las	6428	NAD83(2011) / Colorado Central (ftUS)
LD35701443.las	6428	NAD83(2011) / Colorado Central (ftUS)
LD35731257.las	6428	NAD83(2011) / Colorado Central (ftUS)
LD35731260.las	6428	NAD83(2011) / Colorado Central (ftUS)
LD35731263.las	6428	NAD83(2011) / Colorado Central (ftUS)
LD35731266.las	6428	NAD83(2011) / Colorado Central (ftUS)
LD35731269.las	6428	NAD83(2011) / Colorado Central (ftUS)
LD35731272.las	6428	NAD83(2011) / Colorado Central (ftUS)
LD35731275.las	6428	NAD83(2011) / Colorado Central (ftUS)
LD35731278.las	6428	NAD83(2011) / Colorado Central (ftUS)
LD35731281.las	6428	NAD83(2011) / Colorado Central (ftUS)
LD35731284.las	6428	NAD83(2011) / Colorado Central (ftUS)
LD35731287.las	6428	NAD83(2011) / Colorado Central (ftUS)
LD35731290.las	6428	NAD83(2011) / Colorado Central (ftUS)
LD35731293.las	6428	NAD83(2011) / Colorado Central (ftUS)
LD35731296.las	6428	NAD83(2011) / Colorado Central (ftUS)
LD35731299.las	6428	NAD83(2011) / Colorado Central (ftUS)
LD35731302.las	6428	NAD83(2011) / Colorado Central (ftUS)
LD35731305.las	6428	NAD83(2011) / Colorado Central (ftUS)
LD35731308.las	6428	NAD83(2011) / Colorado Central (ftUS)
LD35731311.las	6428	NAD83(2011) / Colorado Central (ftUS)
LD35731314.las	6428	NAD83(2011) / Colorado Central (ftUS)
LD35731317.las	6428	NAD83(2011) / Colorado Central (ftUS)
LD35731320.las	6428	NAD83(2011) / Colorado Central (ftUS)
LD35731323.las	6428	NAD83(2011) / Colorado Central (ftUS)
LD35731326.las	6428	NAD83(2011) / Colorado Central (ftUS)
LD35731329.las	6428	NAD83(2011) / Colorado Central (ftUS)
LD35731332.las	6428	NAD83(2011) / Colorado Central (ftUS)
LD35731335.las	6428	NAD83(2011) / Colorado Central (ftUS)
LD35731338.las	6428	NAD83(2011) / Colorado Central (ftUS)

# DPH-5 Report on Coordinate Reference System (Tiled Data)

- continued

File	EPSG Code	Coordinate Reference System
LD35731341.las	6428	NAD83(2011) / Colorado Central (ftUS)
LD35731344.las	6428	NAD83(2011) / Colorado Central (ftUS)
LD35731347.las	6428	NAD83(2011) / Colorado Central (ftUS)
LD35731350.las	6428	NAD83(2011) / Colorado Central (ftUS)
LD35731353.las	6428	NAD83(2011) / Colorado Central (ftUS)
LD35731356.las	6428	NAD83(2011) / Colorado Central (ftUS)
LD35731359.las	6428	NAD83(2011) / Colorado Central (ftUS)
LD35731362.las	6428	NAD83(2011) / Colorado Central (ftUS)
LD35731365.las	6428	NAD83(2011) / Colorado Central (ftUS)
LD35731368.las	6428	NAD83(2011) / Colorado Central (ftUS)
LD35731371.las	6428	NAD83(2011) / Colorado Central (ftUS)
LD35731374.las	6428	NAD83(2011) / Colorado Central (ftUS)
LD35731377.las	6428	NAD83(2011) / Colorado Central (ftUS)
LD35731380.las	6428	NAD83(2011) / Colorado Central (ftUS)
LD35731383.las	6428	NAD83(2011) / Colorado Central (ftUS)
LD35731386.las	6428	NAD83(2011) / Colorado Central (ftUS)
LD35731389.las	6428	NAD83(2011) / Colorado Central (ftUS)
LD35731392.las	6428	NAD83(2011) / Colorado Central (ftUS)
LD35731395.las	6428	NAD83(2011) / Colorado Central (ftUS)
LD35731398.las	6428	NAD83(2011) / Colorado Central (ftUS)
LD35731401.las	6428	NAD83(2011) / Colorado Central (ftUS)
LD35731404.las	6428	NAD83(2011) / Colorado Central (ftUS)
LD35731407.las	6428	NAD83(2011) / Colorado Central (ftUS)
LD35731410.las	6428	NAD83(2011) / Colorado Central (ftUS)
LD35731413.las	6428	NAD83(2011) / Colorado Central (ftUS)
LD35731416.las	6428	NAD83(2011) / Colorado Central (ftUS)
LD35731419.las	6428	NAD83(2011) / Colorado Central (ftUS)
LD35731422.las	6428	NAD83(2011) / Colorado Central (ftUS)
LD35731425.las	6428	NAD83(2011) / Colorado Central (ftUS)
LD35731428.las	6428	NAD83(2011) / Colorado Central (ftUS)
LD35731431.las	6428	NAD83(2011) / Colorado Central (ftUS)
LD35731434.las	6428	NAD83(2011) / Colorado Central (ftUS)

# DPH-5 Report on Coordinate Reference System (Tiled Data)

- continued

File	EPSG Code	Coordinate Reference System
LD35731437.las	6428	NAD83(2011) / Colorado Central (ftUS)
LD35731440.las	6428	NAD83(2011) / Colorado Central (ftUS)
LD35731443.las	6428	NAD83(2011) / Colorado Central (ftUS)
LD35761257.las	6428	NAD83(2011) / Colorado Central (ftUS)
LD35761260.las	6428	NAD83(2011) / Colorado Central (ftUS)
LD35761263.las	6428	NAD83(2011) / Colorado Central (ftUS)
LD35761266.las	6428	NAD83(2011) / Colorado Central (ftUS)
LD35761269.las	6428	NAD83(2011) / Colorado Central (ftUS)
LD35761272.las	6428	NAD83(2011) / Colorado Central (ftUS)
LD35761275.las	6428	NAD83(2011) / Colorado Central (ftUS)
LD35761278.las	6428	NAD83(2011) / Colorado Central (ftUS)
LD35761281.las	6428	NAD83(2011) / Colorado Central (ftUS)
LD35761284.las	6428	NAD83(2011) / Colorado Central (ftUS)
LD35761287.las	6428	NAD83(2011) / Colorado Central (ftUS)
LD35761290.las	6428	NAD83(2011) / Colorado Central (ftUS)
LD35761293.las	6428	NAD83(2011) / Colorado Central (ftUS)
LD35761296.las	6428	NAD83(2011) / Colorado Central (ftUS)
LD35761299.las	6428	NAD83(2011) / Colorado Central (ftUS)
LD35761302.las	6428	NAD83(2011) / Colorado Central (ftUS)
LD35761305.las	6428	NAD83(2011) / Colorado Central (ftUS)
LD35761308.las	6428	NAD83(2011) / Colorado Central (ftUS)
LD35761311.las	6428	NAD83(2011) / Colorado Central (ftUS)
LD35761314.las	6428	NAD83(2011) / Colorado Central (ftUS)
LD35761317.las	6428	NAD83(2011) / Colorado Central (ftUS)
LD35761320.las	6428	NAD83(2011) / Colorado Central (ftUS)
LD35761323.las	6428	NAD83(2011) / Colorado Central (ftUS)
LD35761326.las	6428	NAD83(2011) / Colorado Central (ftUS)
LD35761329.las	6428	NAD83(2011) / Colorado Central (ftUS)
LD35761332.las	6428	NAD83(2011) / Colorado Central (ftUS)
LD35761335.las	6428	NAD83(2011) / Colorado Central (ftUS)
LD35761338.las	6428	NAD83(2011) / Colorado Central (ftUS)
LD35761341.las	6428	NAD83(2011) / Colorado Central (ftUS)

# DPH-5 Report on Coordinate Reference System (Tiled Data)

- continued

File	EPSG Code	Coordinate Reference System
LD35761344.las	6428	NAD83(2011) / Colorado Central (ftUS)
LD35761347.las	6428	NAD83(2011) / Colorado Central (ftUS)
LD35761350.las	6428	NAD83(2011) / Colorado Central (ftUS)
LD35761353.las	6428	NAD83(2011) / Colorado Central (ftUS)
LD35761356.las	6428	NAD83(2011) / Colorado Central (ftUS)
LD35761359.las	6428	NAD83(2011) / Colorado Central (ftUS)
LD35761362.las	6428	NAD83(2011) / Colorado Central (ftUS)
LD35761365.las	6428	NAD83(2011) / Colorado Central (ftUS)
LD35761368.las	6428	NAD83(2011) / Colorado Central (ftUS)
LD35761371.las	6428	NAD83(2011) / Colorado Central (ftUS)
LD35761374.las	6428	NAD83(2011) / Colorado Central (ftUS)
LD35761377.las	6428	NAD83(2011) / Colorado Central (ftUS)
LD35761380.las	6428	NAD83(2011) / Colorado Central (ftUS)
LD35761383.las	6428	NAD83(2011) / Colorado Central (ftUS)
LD35761386.las	6428	NAD83(2011) / Colorado Central (ftUS)
LD35761389.las	6428	NAD83(2011) / Colorado Central (ftUS)
LD35761392.las	6428	NAD83(2011) / Colorado Central (ftUS)
LD35761395.las	6428	NAD83(2011) / Colorado Central (ftUS)
LD35761398.las	6428	NAD83(2011) / Colorado Central (ftUS)
LD35761401.las	6428	NAD83(2011) / Colorado Central (ftUS)
LD35761404.las	6428	NAD83(2011) / Colorado Central (ftUS)
LD35761407.las	6428	NAD83(2011) / Colorado Central (ftUS)
LD35761410.las	6428	NAD83(2011) / Colorado Central (ftUS)
LD35761413.las	6428	NAD83(2011) / Colorado Central (ftUS)
LD35761416.las	6428	NAD83(2011) / Colorado Central (ftUS)
LD35761419.las	6428	NAD83(2011) / Colorado Central (ftUS)
LD35761422.las	6428	NAD83(2011) / Colorado Central (ftUS)
LD35761425.las	6428	NAD83(2011) / Colorado Central (ftUS)
LD35761428.las	6428	NAD83(2011) / Colorado Central (ftUS)
LD35761431.las	6428	NAD83(2011) / Colorado Central (ftUS)
LD35761434.las	6428	NAD83(2011) / Colorado Central (ftUS)
LD35761437.las	6428	NAD83(2011) / Colorado Central (ftUS)

# DPH-5 Report on Coordinate Reference System (Tiled Data)

- continued

File	EPSG Code	Coordinate Reference System
LD35761440.las	6428	NAD83(2011) / Colorado Central (ftUS)
LD35761443.las	6428	NAD83(2011) / Colorado Central (ftUS)
LD35791257.las	6428	NAD83(2011) / Colorado Central (ftUS)
LD35791260.las	6428	NAD83(2011) / Colorado Central (ftUS)
LD35791263.las	6428	NAD83(2011) / Colorado Central (ftUS)
LD35791266.las	6428	NAD83(2011) / Colorado Central (ftUS)
LD35791269.las	6428	NAD83(2011) / Colorado Central (ftUS)
LD35791272.las	6428	NAD83(2011) / Colorado Central (ftUS)
LD35791275.las	6428	NAD83(2011) / Colorado Central (ftUS)
LD35791278.las	6428	NAD83(2011) / Colorado Central (ftUS)
LD35791281.las	6428	NAD83(2011) / Colorado Central (ftUS)
LD35791284.las	6428	NAD83(2011) / Colorado Central (ftUS)
LD35791287.las	6428	NAD83(2011) / Colorado Central (ftUS)
LD35791290.las	6428	NAD83(2011) / Colorado Central (ftUS)
LD35791293.las	6428	NAD83(2011) / Colorado Central (ftUS)
LD35791296.las	6428	NAD83(2011) / Colorado Central (ftUS)
LD35791299.las	6428	NAD83(2011) / Colorado Central (ftUS)
LD35791302.las	6428	NAD83(2011) / Colorado Central (ftUS)
LD35791305.las	6428	NAD83(2011) / Colorado Central (ftUS)
LD35791308.las	6428	NAD83(2011) / Colorado Central (ftUS)
LD35791311.las	6428	NAD83(2011) / Colorado Central (ftUS)
LD35791314.las	6428	NAD83(2011) / Colorado Central (ftUS)
LD35791317.las	6428	NAD83(2011) / Colorado Central (ftUS)
LD35791320.las	6428	NAD83(2011) / Colorado Central (ftUS)
LD35791323.las	6428	NAD83(2011) / Colorado Central (ftUS)
LD35791326.las	6428	NAD83(2011) / Colorado Central (ftUS)
LD35791329.las	6428	NAD83(2011) / Colorado Central (ftUS)
LD35791332.las	6428	NAD83(2011) / Colorado Central (ftUS)
LD35791335.las	6428	NAD83(2011) / Colorado Central (ftUS)
LD35791338.las	6428	NAD83(2011) / Colorado Central (ftUS)
LD35791341.las	6428	NAD83(2011) / Colorado Central (ftUS)
LD35791344.las	6428	NAD83(2011) / Colorado Central (ftUS)

# DPH-5 Report on Coordinate Reference System (Tiled Data)

## - continued

File	EPSG Code	Coordinate Reference System
LD35791347.las	6428	NAD83(2011) / Colorado Central (ftUS)
LD35791350.las	6428	NAD83(2011) / Colorado Central (ftUS)
LD35791353.las	6428	NAD83(2011) / Colorado Central (ftUS)
LD35791356.las	6428	NAD83(2011) / Colorado Central (ftUS)
LD35791359.las	6428	NAD83(2011) / Colorado Central (ftUS)
LD35791362.las	6428	NAD83(2011) / Colorado Central (ftUS)
LD35791365.las	6428	NAD83(2011) / Colorado Central (ftUS)
LD35791368.las	6428	NAD83(2011) / Colorado Central (ftUS)
LD35791371.las	6428	NAD83(2011) / Colorado Central (ftUS)
LD35791374.las	6428	NAD83(2011) / Colorado Central (ftUS)
LD35791377.las	6428	NAD83(2011) / Colorado Central (ftUS)
LD35791380.las	6428	NAD83(2011) / Colorado Central (ftUS)
LD35791383.las	6428	NAD83(2011) / Colorado Central (ftUS)
LD35791386.las	6428	NAD83(2011) / Colorado Central (ftUS)
LD35791389.las	6428	NAD83(2011) / Colorado Central (ftUS)
LD35791392.las	6428	NAD83(2011) / Colorado Central (ftUS)
LD35791395.las	6428	NAD83(2011) / Colorado Central (ftUS)
LD35791398.las	6428	NAD83(2011) / Colorado Central (ftUS)
LD35791401.las	6428	NAD83(2011) / Colorado Central (ftUS)
LD35791404.las	6428	NAD83(2011) / Colorado Central (ftUS)
LD35791407.las	6428	NAD83(2011) / Colorado Central (ftUS)
LD35791410.las	6428	NAD83(2011) / Colorado Central (ftUS)
LD35791413.las	6428	NAD83(2011) / Colorado Central (ftUS)
LD35791416.las	6428	NAD83(2011) / Colorado Central (ftUS)
LD35791419.las	6428	NAD83(2011) / Colorado Central (ftUS)
LD35791422.las	6428	NAD83(2011) / Colorado Central (ftUS)
LD35791425.las	6428	NAD83(2011) / Colorado Central (ftUS)
LD35791428.las	6428	NAD83(2011) / Colorado Central (ftUS)
LD35791431.las	6428	NAD83(2011) / Colorado Central (ftUS)
LD35791434.las	6428	NAD83(2011) / Colorado Central (ftUS)
LD35791437.las	6428	NAD83(2011) / Colorado Central (ftUS)
LD35791440.las	6428	NAD83(2011) / Colorado Central (ftUS)

# DPH-5 Report on Coordinate Reference System (Tiled Data)

## - continued

File	EPSG Code	Coordinate Reference System
LD35791443.las	6428	NAD83(2011) / Colorado Central (ftUS)
LD35821257.las	6428	NAD83(2011) / Colorado Central (ftUS)
LD35821260.las	6428	NAD83(2011) / Colorado Central (ftUS)
LD35821263.las	6428	NAD83(2011) / Colorado Central (ftUS)
LD35821266.las	6428	NAD83(2011) / Colorado Central (ftUS)
LD35821269.las	6428	NAD83(2011) / Colorado Central (ftUS)
LD35821272.las	6428	NAD83(2011) / Colorado Central (ftUS)
LD35821275.las	6428	NAD83(2011) / Colorado Central (ftUS)
LD35821278.las	6428	NAD83(2011) / Colorado Central (ftUS)
LD35821281.las	6428	NAD83(2011) / Colorado Central (ftUS)
LD35821284.las	6428	NAD83(2011) / Colorado Central (ftUS)
LD35821287.las	6428	NAD83(2011) / Colorado Central (ftUS)
LD35821290.las	6428	NAD83(2011) / Colorado Central (ftUS)
LD35821293.las	6428	NAD83(2011) / Colorado Central (ftUS)
LD35821296.las	6428	NAD83(2011) / Colorado Central (ftUS)
LD35821299.las	6428	NAD83(2011) / Colorado Central (ftUS)
LD35821302.las	6428	NAD83(2011) / Colorado Central (ftUS)
LD35821305.las	6428	NAD83(2011) / Colorado Central (ftUS)
LD35821308.las	6428	NAD83(2011) / Colorado Central (ftUS)
LD35821311.las	6428	NAD83(2011) / Colorado Central (ftUS)
LD35821314.las	6428	NAD83(2011) / Colorado Central (ftUS)
LD35821317.las	6428	NAD83(2011) / Colorado Central (ftUS)
LD35821320.las	6428	NAD83(2011) / Colorado Central (ftUS)
LD35821323.las	6428	NAD83(2011) / Colorado Central (ftUS)
LD35821326.las	6428	NAD83(2011) / Colorado Central (ftUS)
LD35821329.las	6428	NAD83(2011) / Colorado Central (ftUS)
LD35821332.las	6428	NAD83(2011) / Colorado Central (ftUS)
LD35821335.las	6428	NAD83(2011) / Colorado Central (ftUS)
LD35821338.las	6428	NAD83(2011) / Colorado Central (ftUS)
LD35821341.las	6428	NAD83(2011) / Colorado Central (ftUS)
LD35821344.las	6428	NAD83(2011) / Colorado Central (ftUS)
LD35821347.las	6428	NAD83(2011) / Colorado Central (ftUS)

# DPH-5 Report on Coordinate Reference System (Tiled Data)

- continued

File	EPSG Code	Coordinate Reference System
LD35821350.las	6428	NAD83(2011) / Colorado Central (ftUS)
LD35821353.las	6428	NAD83(2011) / Colorado Central (ftUS)
LD35821356.las	6428	NAD83(2011) / Colorado Central (ftUS)
LD35821359.las	6428	NAD83(2011) / Colorado Central (ftUS)
LD35821362.las	6428	NAD83(2011) / Colorado Central (ftUS)
LD35821365.las	6428	NAD83(2011) / Colorado Central (ftUS)
LD35821368.las	6428	NAD83(2011) / Colorado Central (ftUS)
LD35821371.las	6428	NAD83(2011) / Colorado Central (ftUS)
LD35821374.las	6428	NAD83(2011) / Colorado Central (ftUS)
LD35821377.las	6428	NAD83(2011) / Colorado Central (ftUS)
LD35821380.las	6428	NAD83(2011) / Colorado Central (ftUS)
LD35821383.las	6428	NAD83(2011) / Colorado Central (ftUS)
LD35821386.las	6428	NAD83(2011) / Colorado Central (ftUS)
LD35821389.las	6428	NAD83(2011) / Colorado Central (ftUS)
LD35821392.las	6428	NAD83(2011) / Colorado Central (ftUS)
LD35821395.las	6428	NAD83(2011) / Colorado Central (ftUS)
LD35821398.las	6428	NAD83(2011) / Colorado Central (ftUS)
LD35821401.las	6428	NAD83(2011) / Colorado Central (ftUS)
LD35821404.las	6428	NAD83(2011) / Colorado Central (ftUS)
LD35821407.las	6428	NAD83(2011) / Colorado Central (ftUS)
LD35821410.las	6428	NAD83(2011) / Colorado Central (ftUS)
LD35821413.las	6428	NAD83(2011) / Colorado Central (ftUS)
LD35821416.las	6428	NAD83(2011) / Colorado Central (ftUS)
LD35821419.las	6428	NAD83(2011) / Colorado Central (ftUS)
LD35821422.las	6428	NAD83(2011) / Colorado Central (ftUS)
LD35821425.las	6428	NAD83(2011) / Colorado Central (ftUS)
LD35821428.las	6428	NAD83(2011) / Colorado Central (ftUS)
LD35821431.las	6428	NAD83(2011) / Colorado Central (ftUS)
LD35821434.las	6428	NAD83(2011) / Colorado Central (ftUS)
LD35821437.las	6428	NAD83(2011) / Colorado Central (ftUS)
LD35821440.las	6428	NAD83(2011) / Colorado Central (ftUS)
LD35821443.las	6428	NAD83(2011) / Colorado Central (ftUS)



# DPH-5 Report on Coordinate Reference System (Tiled Data)

- continued

File	EPSG Code	Coordinate Reference System
LD35851257.las	6428	NAD83(2011) / Colorado Central (ftUS)
LD35851260.las	6428	NAD83(2011) / Colorado Central (ftUS)
LD35851263.las	6428	NAD83(2011) / Colorado Central (ftUS)
LD35851266.las	6428	NAD83(2011) / Colorado Central (ftUS)
LD35851269.las	6428	NAD83(2011) / Colorado Central (ftUS)
LD35851272.las	6428	NAD83(2011) / Colorado Central (ftUS)
LD35851275.las	6428	NAD83(2011) / Colorado Central (ftUS)
LD35851278.las	6428	NAD83(2011) / Colorado Central (ftUS)
LD35851281.las	6428	NAD83(2011) / Colorado Central (ftUS)
LD35851284.las	6428	NAD83(2011) / Colorado Central (ftUS)
LD35851287.las	6428	NAD83(2011) / Colorado Central (ftUS)
LD35851290.las	6428	NAD83(2011) / Colorado Central (ftUS)
LD35851293.las	6428	NAD83(2011) / Colorado Central (ftUS)
LD35851296.las	6428	NAD83(2011) / Colorado Central (ftUS)
LD35851299.las	6428	NAD83(2011) / Colorado Central (ftUS)
LD35851302.las	6428	NAD83(2011) / Colorado Central (ftUS)
LD35851305.las	6428	NAD83(2011) / Colorado Central (ftUS)
LD35851308.las	6428	NAD83(2011) / Colorado Central (ftUS)
LD35851311.las	6428	NAD83(2011) / Colorado Central (ftUS)
LD35851314.las	6428	NAD83(2011) / Colorado Central (ftUS)
LD35851317.las	6428	NAD83(2011) / Colorado Central (ftUS)
LD35851320.las	6428	NAD83(2011) / Colorado Central (ftUS)
LD35851323.las	6428	NAD83(2011) / Colorado Central (ftUS)
LD35851326.las	6428	NAD83(2011) / Colorado Central (ftUS)
LD35851329.las	6428	NAD83(2011) / Colorado Central (ftUS)
LD35851332.las	6428	NAD83(2011) / Colorado Central (ftUS)
LD35851335.las	6428	NAD83(2011) / Colorado Central (ftUS)
LD35851338.las	6428	NAD83(2011) / Colorado Central (ftUS)
LD35851341.las	6428	NAD83(2011) / Colorado Central (ftUS)
LD35851344.las	6428	NAD83(2011) / Colorado Central (ftUS)
LD35851347.las	6428	NAD83(2011) / Colorado Central (ftUS)
LD35851350.las	6428	NAD83(2011) / Colorado Central (ftUS)

# DPH-5 Report on Coordinate Reference System (Tiled Data)

- continued

File	EPSG Code	Coordinate Reference System
LD35851353.las	6428	NAD83(2011) / Colorado Central (ftUS)
LD35851356.las	6428	NAD83(2011) / Colorado Central (ftUS)
LD35851359.las	6428	NAD83(2011) / Colorado Central (ftUS)
LD35851362.las	6428	NAD83(2011) / Colorado Central (ftUS)
LD35851365.las	6428	NAD83(2011) / Colorado Central (ftUS)
LD35851368.las	6428	NAD83(2011) / Colorado Central (ftUS)
LD35851371.las	6428	NAD83(2011) / Colorado Central (ftUS)
LD35851374.las	6428	NAD83(2011) / Colorado Central (ftUS)
LD35851377.las	6428	NAD83(2011) / Colorado Central (ftUS)
LD35851380.las	6428	NAD83(2011) / Colorado Central (ftUS)
LD35851383.las	6428	NAD83(2011) / Colorado Central (ftUS)
LD35851386.las	6428	NAD83(2011) / Colorado Central (ftUS)
LD35851389.las	6428	NAD83(2011) / Colorado Central (ftUS)
LD35851392.las	6428	NAD83(2011) / Colorado Central (ftUS)
LD35851395.las	6428	NAD83(2011) / Colorado Central (ftUS)
LD35851398.las	6428	NAD83(2011) / Colorado Central (ftUS)
LD35851401.las	6428	NAD83(2011) / Colorado Central (ftUS)
LD35851404.las	6428	NAD83(2011) / Colorado Central (ftUS)
LD35851407.las	6428	NAD83(2011) / Colorado Central (ftUS)
LD35851410.las	6428	NAD83(2011) / Colorado Central (ftUS)
LD35851413.las	6428	NAD83(2011) / Colorado Central (ftUS)
LD35851416.las	6428	NAD83(2011) / Colorado Central (ftUS)
LD35851419.las	6428	NAD83(2011) / Colorado Central (ftUS)
LD35851422.las	6428	NAD83(2011) / Colorado Central (ftUS)
LD35851425.las	6428	NAD83(2011) / Colorado Central (ftUS)
LD35851428.las	6428	NAD83(2011) / Colorado Central (ftUS)
LD35851431.las	6428	NAD83(2011) / Colorado Central (ftUS)
LD35851434.las	6428	NAD83(2011) / Colorado Central (ftUS)
LD35851437.las	6428	NAD83(2011) / Colorado Central (ftUS)
LD35851440.las	6428	NAD83(2011) / Colorado Central (ftUS)
LD35851443.las	6428	NAD83(2011) / Colorado Central (ftUS)
LD35881257.las	6428	NAD83(2011) / Colorado Central (ftUS)

# DPH-5 Report on Coordinate Reference System (Tiled Data)

- continued

File	EPSG Code	Coordinate Reference System
LD35881260.las	6428	NAD83(2011) / Colorado Central (ftUS)
LD35881263.las	6428	NAD83(2011) / Colorado Central (ftUS)
LD35881266.las	6428	NAD83(2011) / Colorado Central (ftUS)
LD35881269.las	6428	NAD83(2011) / Colorado Central (ftUS)
LD35881272.las	6428	NAD83(2011) / Colorado Central (ftUS)
LD35881275.las	6428	NAD83(2011) / Colorado Central (ftUS)
LD35881278.las	6428	NAD83(2011) / Colorado Central (ftUS)
LD35881281.las	6428	NAD83(2011) / Colorado Central (ftUS)
LD35881284.las	6428	NAD83(2011) / Colorado Central (ftUS)
LD35881287.las	6428	NAD83(2011) / Colorado Central (ftUS)
LD35881290.las	6428	NAD83(2011) / Colorado Central (ftUS)
LD35881293.las	6428	NAD83(2011) / Colorado Central (ftUS)
LD35881296.las	6428	NAD83(2011) / Colorado Central (ftUS)
LD35881299.las	6428	NAD83(2011) / Colorado Central (ftUS)
LD35881302.las	6428	NAD83(2011) / Colorado Central (ftUS)
LD35881305.las	6428	NAD83(2011) / Colorado Central (ftUS)
LD35881308.las	6428	NAD83(2011) / Colorado Central (ftUS)
LD35881311.las	6428	NAD83(2011) / Colorado Central (ftUS)
LD35881314.las	6428	NAD83(2011) / Colorado Central (ftUS)
LD35881317.las	6428	NAD83(2011) / Colorado Central (ftUS)
LD35881320.las	6428	NAD83(2011) / Colorado Central (ftUS)
LD35881323.las	6428	NAD83(2011) / Colorado Central (ftUS)
LD35881326.las	6428	NAD83(2011) / Colorado Central (ftUS)
LD35881329.las	6428	NAD83(2011) / Colorado Central (ftUS)
LD35881332.las	6428	NAD83(2011) / Colorado Central (ftUS)
LD35881335.las	6428	NAD83(2011) / Colorado Central (ftUS)
LD35881338.las	6428	NAD83(2011) / Colorado Central (ftUS)
LD35881341.las	6428	NAD83(2011) / Colorado Central (ftUS)
LD35881344.las	6428	NAD83(2011) / Colorado Central (ftUS)
LD35881347.las	6428	NAD83(2011) / Colorado Central (ftUS)
LD35881350.las	6428	NAD83(2011) / Colorado Central (ftUS)
LD35881353.las	6428	NAD83(2011) / Colorado Central (ftUS)

# DPH-5 Report on Coordinate Reference System (Tiled Data)

- continued

File	EPSG Code	Coordinate Reference System
LD35881356.las	6428	NAD83(2011) / Colorado Central (ftUS)
LD35881359.las	6428	NAD83(2011) / Colorado Central (ftUS)
LD35881362.las	6428	NAD83(2011) / Colorado Central (ftUS)
LD35881365.las	6428	NAD83(2011) / Colorado Central (ftUS)
LD35881368.las	6428	NAD83(2011) / Colorado Central (ftUS)
LD35881371.las	6428	NAD83(2011) / Colorado Central (ftUS)
LD35881374.las	6428	NAD83(2011) / Colorado Central (ftUS)
LD35881377.las	6428	NAD83(2011) / Colorado Central (ftUS)
LD35881380.las	6428	NAD83(2011) / Colorado Central (ftUS)
LD35881383.las	6428	NAD83(2011) / Colorado Central (ftUS)
LD35881386.las	6428	NAD83(2011) / Colorado Central (ftUS)
LD35881389.las	6428	NAD83(2011) / Colorado Central (ftUS)
LD35881392.las	6428	NAD83(2011) / Colorado Central (ftUS)
LD35881395.las	6428	NAD83(2011) / Colorado Central (ftUS)
LD35881398.las	6428	NAD83(2011) / Colorado Central (ftUS)
LD35881401.las	6428	NAD83(2011) / Colorado Central (ftUS)
LD35881404.las	6428	NAD83(2011) / Colorado Central (ftUS)
LD35881407.las	6428	NAD83(2011) / Colorado Central (ftUS)
LD35881410.las	6428	NAD83(2011) / Colorado Central (ftUS)
LD35881413.las	6428	NAD83(2011) / Colorado Central (ftUS)
LD35881416.las	6428	NAD83(2011) / Colorado Central (ftUS)
LD35881419.las	6428	NAD83(2011) / Colorado Central (ftUS)
LD35881422.las	6428	NAD83(2011) / Colorado Central (ftUS)
LD35881425.las	6428	NAD83(2011) / Colorado Central (ftUS)
LD35881428.las	6428	NAD83(2011) / Colorado Central (ftUS)
LD35881431.las	6428	NAD83(2011) / Colorado Central (ftUS)
LD35881434.las	6428	NAD83(2011) / Colorado Central (ftUS)
LD35881437.las	6428	NAD83(2011) / Colorado Central (ftUS)
LD35881440.las	6428	NAD83(2011) / Colorado Central (ftUS)
LD35881443.las	6428	NAD83(2011) / Colorado Central (ftUS)
LD35911257.las	6428	NAD83(2011) / Colorado Central (ftUS)
LD35911260.las	6428	NAD83(2011) / Colorado Central (ftUS)

## *DPH-5 Report on Coordinate Reference System (Tiled Data)*

### *- continued*

File	EPSG Code	Coordinate Reference System
LD35911263.las	6428	NAD83(2011) / Colorado Central (ftUS)
LD35911266.las	6428	NAD83(2011) / Colorado Central (ftUS)
LD35911269.las	6428	NAD83(2011) / Colorado Central (ftUS)
LD35911272.las	6428	NAD83(2011) / Colorado Central (ftUS)
LD35911275.las	6428	NAD83(2011) / Colorado Central (ftUS)
LD35911278.las	6428	NAD83(2011) / Colorado Central (ftUS)
LD35911281.las	6428	NAD83(2011) / Colorado Central (ftUS)
LD35911284.las	6428	NAD83(2011) / Colorado Central (ftUS)
LD35911287.las	6428	NAD83(2011) / Colorado Central (ftUS)
LD35911290.las	6428	NAD83(2011) / Colorado Central (ftUS)
LD35911293.las	6428	NAD83(2011) / Colorado Central (ftUS)
LD35911296.las	6428	NAD83(2011) / Colorado Central (ftUS)
LD35911299.las	6428	NAD83(2011) / Colorado Central (ftUS)
LD35911302.las	6428	NAD83(2011) / Colorado Central (ftUS)
LD35911305.las	6428	NAD83(2011) / Colorado Central (ftUS)
LD35911308.las	6428	NAD83(2011) / Colorado Central (ftUS)
LD35911311.las	6428	NAD83(2011) / Colorado Central (ftUS)
LD35911314.las	6428	NAD83(2011) / Colorado Central (ftUS)
LD35911317.las	6428	NAD83(2011) / Colorado Central (ftUS)
LD35911320.las	6428	NAD83(2011) / Colorado Central (ftUS)
LD35911323.las	6428	NAD83(2011) / Colorado Central (ftUS)
LD35911326.las	6428	NAD83(2011) / Colorado Central (ftUS)
LD35911329.las	6428	NAD83(2011) / Colorado Central (ftUS)
LD35911332.las	6428	NAD83(2011) / Colorado Central (ftUS)
LD35911335.las	6428	NAD83(2011) / Colorado Central (ftUS)
LD35911338.las	6428	NAD83(2011) / Colorado Central (ftUS)
LD35911341.las	6428	NAD83(2011) / Colorado Central (ftUS)
LD35911344.las	6428	NAD83(2011) / Colorado Central (ftUS)
LD35911347.las	6428	NAD83(2011) / Colorado Central (ftUS)
LD35911350.las	6428	NAD83(2011) / Colorado Central (ftUS)
LD35911353.las	6428	NAD83(2011) / Colorado Central (ftUS)
LD35911356.las	6428	NAD83(2011) / Colorado Central (ftUS)

# DPH-5 Report on Coordinate Reference System (Tiled Data)

- continued

File	EPSG Code	Coordinate Reference System
LD35911359.las	6428	NAD83(2011) / Colorado Central (ftUS)
LD35911362.las	6428	NAD83(2011) / Colorado Central (ftUS)
LD35911365.las	6428	NAD83(2011) / Colorado Central (ftUS)
LD35911368.las	6428	NAD83(2011) / Colorado Central (ftUS)
LD35911371.las	6428	NAD83(2011) / Colorado Central (ftUS)
LD35911374.las	6428	NAD83(2011) / Colorado Central (ftUS)
LD35911377.las	6428	NAD83(2011) / Colorado Central (ftUS)
LD35911380.las	6428	NAD83(2011) / Colorado Central (ftUS)
LD35911383.las	6428	NAD83(2011) / Colorado Central (ftUS)
LD35911386.las	6428	NAD83(2011) / Colorado Central (ftUS)
LD35911389.las	6428	NAD83(2011) / Colorado Central (ftUS)
LD35911392.las	6428	NAD83(2011) / Colorado Central (ftUS)
LD35911395.las	6428	NAD83(2011) / Colorado Central (ftUS)
LD35911398.las	6428	NAD83(2011) / Colorado Central (ftUS)
LD35911401.las	6428	NAD83(2011) / Colorado Central (ftUS)
LD35911404.las	6428	NAD83(2011) / Colorado Central (ftUS)
LD35911407.las	6428	NAD83(2011) / Colorado Central (ftUS)
LD35911410.las	6428	NAD83(2011) / Colorado Central (ftUS)
LD35911413.las	6428	NAD83(2011) / Colorado Central (ftUS)
LD35911416.las	6428	NAD83(2011) / Colorado Central (ftUS)
LD35911419.las	6428	NAD83(2011) / Colorado Central (ftUS)
LD35911422.las	6428	NAD83(2011) / Colorado Central (ftUS)
LD35911425.las	6428	NAD83(2011) / Colorado Central (ftUS)
LD35911428.las	6428	NAD83(2011) / Colorado Central (ftUS)
LD35911431.las	6428	NAD83(2011) / Colorado Central (ftUS)
LD35911434.las	6428	NAD83(2011) / Colorado Central (ftUS)
LD35911437.las	6428	NAD83(2011) / Colorado Central (ftUS)
LD35911440.las	6428	NAD83(2011) / Colorado Central (ftUS)
LD35911443.las	6428	NAD83(2011) / Colorado Central (ftUS)
LD35941257.las	6428	NAD83(2011) / Colorado Central (ftUS)
LD35941260.las	6428	NAD83(2011) / Colorado Central (ftUS)
LD35941263.las	6428	NAD83(2011) / Colorado Central (ftUS)

# DPH-5 Report on Coordinate Reference System (Tiled Data)

- continued

File	EPSG Code	Coordinate Reference System
LD35941266.las	6428	NAD83(2011) / Colorado Central (ftUS)
LD35941269.las	6428	NAD83(2011) / Colorado Central (ftUS)
LD35941272.las	6428	NAD83(2011) / Colorado Central (ftUS)
LD35941275.las	6428	NAD83(2011) / Colorado Central (ftUS)
LD35941278.las	6428	NAD83(2011) / Colorado Central (ftUS)
LD35941281.las	6428	NAD83(2011) / Colorado Central (ftUS)
LD35941284.las	6428	NAD83(2011) / Colorado Central (ftUS)
LD35941287.las	6428	NAD83(2011) / Colorado Central (ftUS)
LD35941290.las	6428	NAD83(2011) / Colorado Central (ftUS)
LD35941293.las	6428	NAD83(2011) / Colorado Central (ftUS)
LD35941296.las	6428	NAD83(2011) / Colorado Central (ftUS)
LD35941299.las	6428	NAD83(2011) / Colorado Central (ftUS)
LD35941302.las	6428	NAD83(2011) / Colorado Central (ftUS)
LD35941305.las	6428	NAD83(2011) / Colorado Central (ftUS)
LD35941308.las	6428	NAD83(2011) / Colorado Central (ftUS)
LD35941311.las	6428	NAD83(2011) / Colorado Central (ftUS)
LD35941314.las	6428	NAD83(2011) / Colorado Central (ftUS)
LD35941317.las	6428	NAD83(2011) / Colorado Central (ftUS)
LD35941320.las	6428	NAD83(2011) / Colorado Central (ftUS)
LD35941323.las	6428	NAD83(2011) / Colorado Central (ftUS)
LD35941326.las	6428	NAD83(2011) / Colorado Central (ftUS)
LD35941329.las	6428	NAD83(2011) / Colorado Central (ftUS)
LD35941332.las	6428	NAD83(2011) / Colorado Central (ftUS)
LD35941335.las	6428	NAD83(2011) / Colorado Central (ftUS)
LD35941338.las	6428	NAD83(2011) / Colorado Central (ftUS)
LD35941341.las	6428	NAD83(2011) / Colorado Central (ftUS)
LD35941344.las	6428	NAD83(2011) / Colorado Central (ftUS)
LD35941347.las	6428	NAD83(2011) / Colorado Central (ftUS)
LD35941350.las	6428	NAD83(2011) / Colorado Central (ftUS)
LD35941353.las	6428	NAD83(2011) / Colorado Central (ftUS)
LD35941356.las	6428	NAD83(2011) / Colorado Central (ftUS)
LD35941359.las	6428	NAD83(2011) / Colorado Central (ftUS)

# DPH-5 Report on Coordinate Reference System (Tiled Data)

- continued

File	EPSG Code	Coordinate Reference System
LD35941362.las	6428	NAD83(2011) / Colorado Central (ftUS)
LD35941365.las	6428	NAD83(2011) / Colorado Central (ftUS)
LD35941368.las	6428	NAD83(2011) / Colorado Central (ftUS)
LD35941371.las	6428	NAD83(2011) / Colorado Central (ftUS)
LD35941374.las	6428	NAD83(2011) / Colorado Central (ftUS)
LD35941377.las	6428	NAD83(2011) / Colorado Central (ftUS)
LD35941380.las	6428	NAD83(2011) / Colorado Central (ftUS)
LD35941383.las	6428	NAD83(2011) / Colorado Central (ftUS)
LD35941386.las	6428	NAD83(2011) / Colorado Central (ftUS)
LD35941389.las	6428	NAD83(2011) / Colorado Central (ftUS)
LD35941392.las	6428	NAD83(2011) / Colorado Central (ftUS)
LD35941395.las	6428	NAD83(2011) / Colorado Central (ftUS)
LD35941398.las	6428	NAD83(2011) / Colorado Central (ftUS)
LD35941401.las	6428	NAD83(2011) / Colorado Central (ftUS)
LD35941404.las	6428	NAD83(2011) / Colorado Central (ftUS)
LD35941407.las	6428	NAD83(2011) / Colorado Central (ftUS)
LD35941410.las	6428	NAD83(2011) / Colorado Central (ftUS)
LD35941413.las	6428	NAD83(2011) / Colorado Central (ftUS)
LD35941416.las	6428	NAD83(2011) / Colorado Central (ftUS)
LD35941419.las	6428	NAD83(2011) / Colorado Central (ftUS)
LD35941422.las	6428	NAD83(2011) / Colorado Central (ftUS)
LD35941425.las	6428	NAD83(2011) / Colorado Central (ftUS)
LD35941428.las	6428	NAD83(2011) / Colorado Central (ftUS)
LD35941431.las	6428	NAD83(2011) / Colorado Central (ftUS)
LD35941434.las	6428	NAD83(2011) / Colorado Central (ftUS)
LD35941437.las	6428	NAD83(2011) / Colorado Central (ftUS)
LD35941440.las	6428	NAD83(2011) / Colorado Central (ftUS)
LD35941443.las	6428	NAD83(2011) / Colorado Central (ftUS)
LD35971257.las	6428	NAD83(2011) / Colorado Central (ftUS)
LD35971260.las	6428	NAD83(2011) / Colorado Central (ftUS)
LD35971263.las	6428	NAD83(2011) / Colorado Central (ftUS)
LD35971266.las	6428	NAD83(2011) / Colorado Central (ftUS)



# DPH-5 Report on Coordinate Reference System (Tiled Data)

- continued

File	EPSG Code	Coordinate Reference System
LD35971269.las	6428	NAD83(2011) / Colorado Central (ftUS)
LD35971272.las	6428	NAD83(2011) / Colorado Central (ftUS)
LD35971275.las	6428	NAD83(2011) / Colorado Central (ftUS)
LD35971278.las	6428	NAD83(2011) / Colorado Central (ftUS)
LD35971281.las	6428	NAD83(2011) / Colorado Central (ftUS)
LD35971284.las	6428	NAD83(2011) / Colorado Central (ftUS)
LD35971287.las	6428	NAD83(2011) / Colorado Central (ftUS)
LD35971290.las	6428	NAD83(2011) / Colorado Central (ftUS)
LD35971293.las	6428	NAD83(2011) / Colorado Central (ftUS)
LD35971296.las	6428	NAD83(2011) / Colorado Central (ftUS)
LD35971299.las	6428	NAD83(2011) / Colorado Central (ftUS)
LD35971302.las	6428	NAD83(2011) / Colorado Central (ftUS)
LD35971305.las	6428	NAD83(2011) / Colorado Central (ftUS)
LD35971308.las	6428	NAD83(2011) / Colorado Central (ftUS)
LD35971311.las	6428	NAD83(2011) / Colorado Central (ftUS)
LD35971314.las	6428	NAD83(2011) / Colorado Central (ftUS)
LD35971317.las	6428	NAD83(2011) / Colorado Central (ftUS)
LD35971320.las	6428	NAD83(2011) / Colorado Central (ftUS)
LD35971323.las	6428	NAD83(2011) / Colorado Central (ftUS)
LD35971326.las	6428	NAD83(2011) / Colorado Central (ftUS)
LD35971329.las	6428	NAD83(2011) / Colorado Central (ftUS)
LD35971332.las	6428	NAD83(2011) / Colorado Central (ftUS)
LD35971335.las	6428	NAD83(2011) / Colorado Central (ftUS)
LD35971338.las	6428	NAD83(2011) / Colorado Central (ftUS)
LD35971341.las	6428	NAD83(2011) / Colorado Central (ftUS)
LD35971344.las	6428	NAD83(2011) / Colorado Central (ftUS)
LD35971347.las	6428	NAD83(2011) / Colorado Central (ftUS)
LD35971350.las	6428	NAD83(2011) / Colorado Central (ftUS)
LD35971353.las	6428	NAD83(2011) / Colorado Central (ftUS)
LD35971356.las	6428	NAD83(2011) / Colorado Central (ftUS)
LD35971359.las	6428	NAD83(2011) / Colorado Central (ftUS)
LD35971362.las	6428	NAD83(2011) / Colorado Central (ftUS)

# DPH-5 Report on Coordinate Reference System (Tiled Data)

- continued

File	EPSG Code	Coordinate Reference System
LD35971365.las	6428	NAD83(2011) / Colorado Central (ftUS)
LD35971368.las	6428	NAD83(2011) / Colorado Central (ftUS)
LD35971371.las	6428	NAD83(2011) / Colorado Central (ftUS)
LD35971374.las	6428	NAD83(2011) / Colorado Central (ftUS)
LD35971377.las	6428	NAD83(2011) / Colorado Central (ftUS)
LD35971380.las	6428	NAD83(2011) / Colorado Central (ftUS)
LD35971383.las	6428	NAD83(2011) / Colorado Central (ftUS)
LD35971386.las	6428	NAD83(2011) / Colorado Central (ftUS)
LD35971389.las	6428	NAD83(2011) / Colorado Central (ftUS)
LD35971392.las	6428	NAD83(2011) / Colorado Central (ftUS)
LD35971395.las	6428	NAD83(2011) / Colorado Central (ftUS)
LD35971398.las	6428	NAD83(2011) / Colorado Central (ftUS)
LD35971401.las	6428	NAD83(2011) / Colorado Central (ftUS)
LD35971404.las	6428	NAD83(2011) / Colorado Central (ftUS)
LD35971407.las	6428	NAD83(2011) / Colorado Central (ftUS)
LD35971410.las	6428	NAD83(2011) / Colorado Central (ftUS)
LD35971413.las	6428	NAD83(2011) / Colorado Central (ftUS)
LD35971416.las	6428	NAD83(2011) / Colorado Central (ftUS)
LD35971419.las	6428	NAD83(2011) / Colorado Central (ftUS)
LD35971422.las	6428	NAD83(2011) / Colorado Central (ftUS)
LD35971425.las	6428	NAD83(2011) / Colorado Central (ftUS)
LD35971428.las	6428	NAD83(2011) / Colorado Central (ftUS)
LD35971431.las	6428	NAD83(2011) / Colorado Central (ftUS)
LD35971434.las	6428	NAD83(2011) / Colorado Central (ftUS)
LD35971437.las	6428	NAD83(2011) / Colorado Central (ftUS)
LD35971440.las	6428	NAD83(2011) / Colorado Central (ftUS)
LD35971443.las	6428	NAD83(2011) / Colorado Central (ftUS)
LD36001257.las	6428	NAD83(2011) / Colorado Central (ftUS)
LD36001260.las	6428	NAD83(2011) / Colorado Central (ftUS)
LD36001263.las	6428	NAD83(2011) / Colorado Central (ftUS)
LD36001266.las	6428	NAD83(2011) / Colorado Central (ftUS)
LD36001269.las	6428	NAD83(2011) / Colorado Central (ftUS)

# DPH-5 Report on Coordinate Reference System (Tiled Data)

- continued

File	EPSG Code	Coordinate Reference System
LD36001272.las	6428	NAD83(2011) / Colorado Central (ftUS)
LD36001275.las	6428	NAD83(2011) / Colorado Central (ftUS)
LD36001278.las	6428	NAD83(2011) / Colorado Central (ftUS)
LD36001281.las	6428	NAD83(2011) / Colorado Central (ftUS)
LD36001284.las	6428	NAD83(2011) / Colorado Central (ftUS)
LD36001287.las	6428	NAD83(2011) / Colorado Central (ftUS)
LD36001290.las	6428	NAD83(2011) / Colorado Central (ftUS)
LD36001293.las	6428	NAD83(2011) / Colorado Central (ftUS)
LD36001296.las	6428	NAD83(2011) / Colorado Central (ftUS)
LD36001299.las	6428	NAD83(2011) / Colorado Central (ftUS)
LD36001302.las	6428	NAD83(2011) / Colorado Central (ftUS)
LD36001305.las	6428	NAD83(2011) / Colorado Central (ftUS)
LD36001308.las	6428	NAD83(2011) / Colorado Central (ftUS)
LD36001311.las	6428	NAD83(2011) / Colorado Central (ftUS)
LD36001314.las	6428	NAD83(2011) / Colorado Central (ftUS)
LD36001317.las	6428	NAD83(2011) / Colorado Central (ftUS)
LD36001320.las	6428	NAD83(2011) / Colorado Central (ftUS)
LD36001323.las	6428	NAD83(2011) / Colorado Central (ftUS)
LD36001326.las	6428	NAD83(2011) / Colorado Central (ftUS)
LD36001329.las	6428	NAD83(2011) / Colorado Central (ftUS)
LD36001332.las	6428	NAD83(2011) / Colorado Central (ftUS)
LD36001335.las	6428	NAD83(2011) / Colorado Central (ftUS)
LD36001338.las	6428	NAD83(2011) / Colorado Central (ftUS)
LD36001341.las	6428	NAD83(2011) / Colorado Central (ftUS)
LD36001344.las	6428	NAD83(2011) / Colorado Central (ftUS)
LD36001347.las	6428	NAD83(2011) / Colorado Central (ftUS)
LD36001350.las	6428	NAD83(2011) / Colorado Central (ftUS)
LD36001353.las	6428	NAD83(2011) / Colorado Central (ftUS)
LD36001356.las	6428	NAD83(2011) / Colorado Central (ftUS)
LD36001359.las	6428	NAD83(2011) / Colorado Central (ftUS)
LD36001362.las	6428	NAD83(2011) / Colorado Central (ftUS)
LD36001365.las	6428	NAD83(2011) / Colorado Central (ftUS)

# DPH-5 Report on Coordinate Reference System (Tiled Data)

- continued

File	EPSG Code	Coordinate Reference System
LD36001368.las	6428	NAD83(2011) / Colorado Central (ftUS)
LD36001371.las	6428	NAD83(2011) / Colorado Central (ftUS)
LD36001374.las	6428	NAD83(2011) / Colorado Central (ftUS)
LD36001377.las	6428	NAD83(2011) / Colorado Central (ftUS)
LD36001380.las	6428	NAD83(2011) / Colorado Central (ftUS)
LD36001383.las	6428	NAD83(2011) / Colorado Central (ftUS)
LD36001386.las	6428	NAD83(2011) / Colorado Central (ftUS)
LD36001389.las	6428	NAD83(2011) / Colorado Central (ftUS)
LD36001392.las	6428	NAD83(2011) / Colorado Central (ftUS)
LD36001395.las	6428	NAD83(2011) / Colorado Central (ftUS)
LD36001398.las	6428	NAD83(2011) / Colorado Central (ftUS)
LD36001401.las	6428	NAD83(2011) / Colorado Central (ftUS)
LD36001404.las	6428	NAD83(2011) / Colorado Central (ftUS)
LD36001407.las	6428	NAD83(2011) / Colorado Central (ftUS)
LD36001410.las	6428	NAD83(2011) / Colorado Central (ftUS)
LD36001413.las	6428	NAD83(2011) / Colorado Central (ftUS)
LD36001416.las	6428	NAD83(2011) / Colorado Central (ftUS)
LD36001419.las	6428	NAD83(2011) / Colorado Central (ftUS)
LD36001422.las	6428	NAD83(2011) / Colorado Central (ftUS)
LD36001425.las	6428	NAD83(2011) / Colorado Central (ftUS)
LD36001428.las	6428	NAD83(2011) / Colorado Central (ftUS)
LD36001431.las	6428	NAD83(2011) / Colorado Central (ftUS)
LD36001434.las	6428	NAD83(2011) / Colorado Central (ftUS)
LD36001437.las	6428	NAD83(2011) / Colorado Central (ftUS)
LD36001440.las	6428	NAD83(2011) / Colorado Central (ftUS)
LD36001443.las	6428	NAD83(2011) / Colorado Central (ftUS)
LD36031257.las	6428	NAD83(2011) / Colorado Central (ftUS)
LD36031260.las	6428	NAD83(2011) / Colorado Central (ftUS)
LD36031263.las	6428	NAD83(2011) / Colorado Central (ftUS)
LD36031266.las	6428	NAD83(2011) / Colorado Central (ftUS)
LD36031269.las	6428	NAD83(2011) / Colorado Central (ftUS)
LD36031272.las	6428	NAD83(2011) / Colorado Central (ftUS)

# DPH-5 Report on Coordinate Reference System (Tiled Data)

- continued

File	EPSG Code	Coordinate Reference System
LD36031275.las	6428	NAD83(2011) / Colorado Central (ftUS)
LD36031278.las	6428	NAD83(2011) / Colorado Central (ftUS)
LD36031281.las	6428	NAD83(2011) / Colorado Central (ftUS)
LD36031284.las	6428	NAD83(2011) / Colorado Central (ftUS)
LD36031287.las	6428	NAD83(2011) / Colorado Central (ftUS)
LD36031290.las	6428	NAD83(2011) / Colorado Central (ftUS)
LD36031293.las	6428	NAD83(2011) / Colorado Central (ftUS)
LD36031296.las	6428	NAD83(2011) / Colorado Central (ftUS)
LD36031299.las	6428	NAD83(2011) / Colorado Central (ftUS)
LD36031302.las	6428	NAD83(2011) / Colorado Central (ftUS)
LD36031305.las	6428	NAD83(2011) / Colorado Central (ftUS)
LD36031308.las	6428	NAD83(2011) / Colorado Central (ftUS)
LD36031311.las	6428	NAD83(2011) / Colorado Central (ftUS)
LD36031314.las	6428	NAD83(2011) / Colorado Central (ftUS)
LD36031317.las	6428	NAD83(2011) / Colorado Central (ftUS)
LD36031320.las	6428	NAD83(2011) / Colorado Central (ftUS)
LD36031323.las	6428	NAD83(2011) / Colorado Central (ftUS)
LD36031326.las	6428	NAD83(2011) / Colorado Central (ftUS)
LD36031329.las	6428	NAD83(2011) / Colorado Central (ftUS)
LD36031332.las	6428	NAD83(2011) / Colorado Central (ftUS)
LD36031335.las	6428	NAD83(2011) / Colorado Central (ftUS)
LD36031338.las	6428	NAD83(2011) / Colorado Central (ftUS)
LD36031341.las	6428	NAD83(2011) / Colorado Central (ftUS)
LD36031344.las	6428	NAD83(2011) / Colorado Central (ftUS)
LD36031347.las	6428	NAD83(2011) / Colorado Central (ftUS)
LD36031350.las	6428	NAD83(2011) / Colorado Central (ftUS)
LD36031353.las	6428	NAD83(2011) / Colorado Central (ftUS)
LD36031356.las	6428	NAD83(2011) / Colorado Central (ftUS)
LD36031359.las	6428	NAD83(2011) / Colorado Central (ftUS)
LD36031362.las	6428	NAD83(2011) / Colorado Central (ftUS)
LD36031365.las	6428	NAD83(2011) / Colorado Central (ftUS)
LD36031368.las	6428	NAD83(2011) / Colorado Central (ftUS)

# DPH-5 Report on Coordinate Reference System (Tiled Data)

- continued

File	EPSG Code	Coordinate Reference System
LD36031371.las	6428	NAD83(2011) / Colorado Central (ftUS)
LD36031374.las	6428	NAD83(2011) / Colorado Central (ftUS)
LD36031377.las	6428	NAD83(2011) / Colorado Central (ftUS)
LD36031380.las	6428	NAD83(2011) / Colorado Central (ftUS)
LD36031383.las	6428	NAD83(2011) / Colorado Central (ftUS)
LD36031386.las	6428	NAD83(2011) / Colorado Central (ftUS)
LD36031389.las	6428	NAD83(2011) / Colorado Central (ftUS)
LD36031392.las	6428	NAD83(2011) / Colorado Central (ftUS)
LD36031395.las	6428	NAD83(2011) / Colorado Central (ftUS)
LD36031398.las	6428	NAD83(2011) / Colorado Central (ftUS)
LD36031401.las	6428	NAD83(2011) / Colorado Central (ftUS)
LD36031404.las	6428	NAD83(2011) / Colorado Central (ftUS)
LD36031407.las	6428	NAD83(2011) / Colorado Central (ftUS)
LD36031410.las	6428	NAD83(2011) / Colorado Central (ftUS)
LD36031413.las	6428	NAD83(2011) / Colorado Central (ftUS)
LD36031416.las	6428	NAD83(2011) / Colorado Central (ftUS)
LD36031419.las	6428	NAD83(2011) / Colorado Central (ftUS)
LD36031422.las	6428	NAD83(2011) / Colorado Central (ftUS)
LD36031425.las	6428	NAD83(2011) / Colorado Central (ftUS)
LD36031428.las	6428	NAD83(2011) / Colorado Central (ftUS)
LD36031431.las	6428	NAD83(2011) / Colorado Central (ftUS)
LD36031434.las	6428	NAD83(2011) / Colorado Central (ftUS)
LD36031437.las	6428	NAD83(2011) / Colorado Central (ftUS)
LD36031440.las	6428	NAD83(2011) / Colorado Central (ftUS)
LD36031443.las	6428	NAD83(2011) / Colorado Central (ftUS)
LD36061257.las	6428	NAD83(2011) / Colorado Central (ftUS)
LD36061260.las	6428	NAD83(2011) / Colorado Central (ftUS)
LD36061263.las	6428	NAD83(2011) / Colorado Central (ftUS)
LD36061266.las	6428	NAD83(2011) / Colorado Central (ftUS)
LD36061269.las	6428	NAD83(2011) / Colorado Central (ftUS)
LD36061272.las	6428	NAD83(2011) / Colorado Central (ftUS)
LD36061275.las	6428	NAD83(2011) / Colorado Central (ftUS)

# DPH-5 Report on Coordinate Reference System (Tiled Data)

- continued

File	EPSG Code	Coordinate Reference System
LD36061278.las	6428	NAD83(2011) / Colorado Central (ftUS)
LD36061281.las	6428	NAD83(2011) / Colorado Central (ftUS)
LD36061284.las	6428	NAD83(2011) / Colorado Central (ftUS)
LD36061287.las	6428	NAD83(2011) / Colorado Central (ftUS)
LD36061290.las	6428	NAD83(2011) / Colorado Central (ftUS)
LD36061293.las	6428	NAD83(2011) / Colorado Central (ftUS)
LD36061296.las	6428	NAD83(2011) / Colorado Central (ftUS)
LD36061299.las	6428	NAD83(2011) / Colorado Central (ftUS)
LD36061302.las	6428	NAD83(2011) / Colorado Central (ftUS)
LD36061305.las	6428	NAD83(2011) / Colorado Central (ftUS)
LD36061308.las	6428	NAD83(2011) / Colorado Central (ftUS)
LD36061311.las	6428	NAD83(2011) / Colorado Central (ftUS)
LD36061314.las	6428	NAD83(2011) / Colorado Central (ftUS)
LD36061317.las	6428	NAD83(2011) / Colorado Central (ftUS)
LD36061320.las	6428	NAD83(2011) / Colorado Central (ftUS)
LD36061323.las	6428	NAD83(2011) / Colorado Central (ftUS)
LD36061326.las	6428	NAD83(2011) / Colorado Central (ftUS)
LD36061329.las	6428	NAD83(2011) / Colorado Central (ftUS)
LD36061332.las	6428	NAD83(2011) / Colorado Central (ftUS)
LD36061335.las	6428	NAD83(2011) / Colorado Central (ftUS)
LD36061338.las	6428	NAD83(2011) / Colorado Central (ftUS)
LD36061341.las	6428	NAD83(2011) / Colorado Central (ftUS)
LD36061344.las	6428	NAD83(2011) / Colorado Central (ftUS)
LD36061347.las	6428	NAD83(2011) / Colorado Central (ftUS)
LD36061350.las	6428	NAD83(2011) / Colorado Central (ftUS)
LD36061353.las	6428	NAD83(2011) / Colorado Central (ftUS)
LD36061356.las	6428	NAD83(2011) / Colorado Central (ftUS)
LD36061359.las	6428	NAD83(2011) / Colorado Central (ftUS)
LD36061362.las	6428	NAD83(2011) / Colorado Central (ftUS)
LD36061365.las	6428	NAD83(2011) / Colorado Central (ftUS)
LD36061368.las	6428	NAD83(2011) / Colorado Central (ftUS)
LD36061371.las	6428	NAD83(2011) / Colorado Central (ftUS)

# DPH-5 Report on Coordinate Reference System (Tiled Data)

- continued

File	EPSG Code	Coordinate Reference System
LD36061374.las	6428	NAD83(2011) / Colorado Central (ftUS)
LD36061377.las	6428	NAD83(2011) / Colorado Central (ftUS)
LD36061380.las	6428	NAD83(2011) / Colorado Central (ftUS)
LD36061383.las	6428	NAD83(2011) / Colorado Central (ftUS)
LD36061386.las	6428	NAD83(2011) / Colorado Central (ftUS)
LD36061389.las	6428	NAD83(2011) / Colorado Central (ftUS)
LD36061392.las	6428	NAD83(2011) / Colorado Central (ftUS)
LD36061395.las	6428	NAD83(2011) / Colorado Central (ftUS)
LD36061398.las	6428	NAD83(2011) / Colorado Central (ftUS)
LD36061401.las	6428	NAD83(2011) / Colorado Central (ftUS)
LD36061404.las	6428	NAD83(2011) / Colorado Central (ftUS)
LD36061407.las	6428	NAD83(2011) / Colorado Central (ftUS)
LD36061410.las	6428	NAD83(2011) / Colorado Central (ftUS)
LD36061413.las	6428	NAD83(2011) / Colorado Central (ftUS)
LD36061416.las	6428	NAD83(2011) / Colorado Central (ftUS)
LD36061419.las	6428	NAD83(2011) / Colorado Central (ftUS)
LD36061422.las	6428	NAD83(2011) / Colorado Central (ftUS)
LD36061425.las	6428	NAD83(2011) / Colorado Central (ftUS)
LD36061428.las	6428	NAD83(2011) / Colorado Central (ftUS)
LD36061431.las	6428	NAD83(2011) / Colorado Central (ftUS)
LD36061434.las	6428	NAD83(2011) / Colorado Central (ftUS)
LD36061437.las	6428	NAD83(2011) / Colorado Central (ftUS)
LD36061440.las	6428	NAD83(2011) / Colorado Central (ftUS)
LD36061443.las	6428	NAD83(2011) / Colorado Central (ftUS)
LD36091257.las	6428	NAD83(2011) / Colorado Central (ftUS)
LD36091260.las	6428	NAD83(2011) / Colorado Central (ftUS)
LD36091263.las	6428	NAD83(2011) / Colorado Central (ftUS)
LD36091266.las	6428	NAD83(2011) / Colorado Central (ftUS)
LD36091269.las	6428	NAD83(2011) / Colorado Central (ftUS)
LD36091272.las	6428	NAD83(2011) / Colorado Central (ftUS)
LD36091275.las	6428	NAD83(2011) / Colorado Central (ftUS)
LD36091278.las	6428	NAD83(2011) / Colorado Central (ftUS)



# DPH-5 Report on Coordinate Reference System (Tiled Data)

- continued

File	EPSG Code	Coordinate Reference System
LD36091281.las	6428	NAD83(2011) / Colorado Central (ftUS)
LD36091284.las	6428	NAD83(2011) / Colorado Central (ftUS)
LD36091287.las	6428	NAD83(2011) / Colorado Central (ftUS)
LD36091290.las	6428	NAD83(2011) / Colorado Central (ftUS)
LD36091293.las	6428	NAD83(2011) / Colorado Central (ftUS)
LD36091296.las	6428	NAD83(2011) / Colorado Central (ftUS)
LD36091299.las	6428	NAD83(2011) / Colorado Central (ftUS)
LD36091302.las	6428	NAD83(2011) / Colorado Central (ftUS)
LD36091305.las	6428	NAD83(2011) / Colorado Central (ftUS)
LD36091308.las	6428	NAD83(2011) / Colorado Central (ftUS)
LD36091311.las	6428	NAD83(2011) / Colorado Central (ftUS)
LD36091314.las	6428	NAD83(2011) / Colorado Central (ftUS)
LD36091317.las	6428	NAD83(2011) / Colorado Central (ftUS)
LD36091320.las	6428	NAD83(2011) / Colorado Central (ftUS)
LD36091323.las	6428	NAD83(2011) / Colorado Central (ftUS)
LD36091326.las	6428	NAD83(2011) / Colorado Central (ftUS)
LD36091329.las	6428	NAD83(2011) / Colorado Central (ftUS)
LD36091332.las	6428	NAD83(2011) / Colorado Central (ftUS)
LD36091335.las	6428	NAD83(2011) / Colorado Central (ftUS)
LD36091338.las	6428	NAD83(2011) / Colorado Central (ftUS)
LD36091341.las	6428	NAD83(2011) / Colorado Central (ftUS)
LD36091344.las	6428	NAD83(2011) / Colorado Central (ftUS)
LD36091347.las	6428	NAD83(2011) / Colorado Central (ftUS)
LD36091350.las	6428	NAD83(2011) / Colorado Central (ftUS)
LD36091353.las	6428	NAD83(2011) / Colorado Central (ftUS)
LD36091356.las	6428	NAD83(2011) / Colorado Central (ftUS)
LD36091359.las	6428	NAD83(2011) / Colorado Central (ftUS)
LD36091362.las	6428	NAD83(2011) / Colorado Central (ftUS)
LD36091365.las	6428	NAD83(2011) / Colorado Central (ftUS)
LD36091368.las	6428	NAD83(2011) / Colorado Central (ftUS)
LD36091371.las	6428	NAD83(2011) / Colorado Central (ftUS)
LD36091374.las	6428	NAD83(2011) / Colorado Central (ftUS)

# DPH-5 Report on Coordinate Reference System (Tiled Data)

- continued

File	EPSG Code	Coordinate Reference System
LD36091377.las	6428	NAD83(2011) / Colorado Central (ftUS)
LD36091380.las	6428	NAD83(2011) / Colorado Central (ftUS)
LD36091383.las	6428	NAD83(2011) / Colorado Central (ftUS)
LD36091386.las	6428	NAD83(2011) / Colorado Central (ftUS)
LD36091389.las	6428	NAD83(2011) / Colorado Central (ftUS)
LD36091392.las	6428	NAD83(2011) / Colorado Central (ftUS)
LD36091395.las	6428	NAD83(2011) / Colorado Central (ftUS)
LD36091398.las	6428	NAD83(2011) / Colorado Central (ftUS)
LD36091401.las	6428	NAD83(2011) / Colorado Central (ftUS)
LD36091404.las	6428	NAD83(2011) / Colorado Central (ftUS)
LD36091407.las	6428	NAD83(2011) / Colorado Central (ftUS)
LD36091410.las	6428	NAD83(2011) / Colorado Central (ftUS)
LD36091413.las	6428	NAD83(2011) / Colorado Central (ftUS)
LD36091416.las	6428	NAD83(2011) / Colorado Central (ftUS)
LD36091419.las	6428	NAD83(2011) / Colorado Central (ftUS)
LD36091422.las	6428	NAD83(2011) / Colorado Central (ftUS)
LD36091425.las	6428	NAD83(2011) / Colorado Central (ftUS)
LD36091428.las	6428	NAD83(2011) / Colorado Central (ftUS)
LD36091431.las	6428	NAD83(2011) / Colorado Central (ftUS)
LD36091434.las	6428	NAD83(2011) / Colorado Central (ftUS)
LD36091437.las	6428	NAD83(2011) / Colorado Central (ftUS)
LD36091440.las	6428	NAD83(2011) / Colorado Central (ftUS)
LD36091443.las	6428	NAD83(2011) / Colorado Central (ftUS)
LD36121257.las	6428	NAD83(2011) / Colorado Central (ftUS)
LD36121260.las	6428	NAD83(2011) / Colorado Central (ftUS)
LD36121263.las	6428	NAD83(2011) / Colorado Central (ftUS)
LD36121266.las	6428	NAD83(2011) / Colorado Central (ftUS)
LD36121269.las	6428	NAD83(2011) / Colorado Central (ftUS)
LD36121272.las	6428	NAD83(2011) / Colorado Central (ftUS)
LD36121275.las	6428	NAD83(2011) / Colorado Central (ftUS)
LD36121278.las	6428	NAD83(2011) / Colorado Central (ftUS)
LD36121281.las	6428	NAD83(2011) / Colorado Central (ftUS)

# DPH-5 Report on Coordinate Reference System (Tiled Data)

- continued

File	EPSG Code	Coordinate Reference System
LD36121284.las	6428	NAD83(2011) / Colorado Central (ftUS)
LD36121287.las	6428	NAD83(2011) / Colorado Central (ftUS)
LD36121290.las	6428	NAD83(2011) / Colorado Central (ftUS)
LD36121293.las	6428	NAD83(2011) / Colorado Central (ftUS)
LD36121296.las	6428	NAD83(2011) / Colorado Central (ftUS)
LD36121299.las	6428	NAD83(2011) / Colorado Central (ftUS)
LD36121302.las	6428	NAD83(2011) / Colorado Central (ftUS)
LD36121305.las	6428	NAD83(2011) / Colorado Central (ftUS)
LD36121308.las	6428	NAD83(2011) / Colorado Central (ftUS)
LD36121311.las	6428	NAD83(2011) / Colorado Central (ftUS)
LD36121314.las	6428	NAD83(2011) / Colorado Central (ftUS)
LD36121317.las	6428	NAD83(2011) / Colorado Central (ftUS)
LD36121320.las	6428	NAD83(2011) / Colorado Central (ftUS)
LD36121323.las	6428	NAD83(2011) / Colorado Central (ftUS)
LD36121326.las	6428	NAD83(2011) / Colorado Central (ftUS)
LD36121329.las	6428	NAD83(2011) / Colorado Central (ftUS)
LD36121332.las	6428	NAD83(2011) / Colorado Central (ftUS)
LD36121335.las	6428	NAD83(2011) / Colorado Central (ftUS)
LD36121338.las	6428	NAD83(2011) / Colorado Central (ftUS)
LD36121341.las	6428	NAD83(2011) / Colorado Central (ftUS)
LD36121344.las	6428	NAD83(2011) / Colorado Central (ftUS)
LD36121347.las	6428	NAD83(2011) / Colorado Central (ftUS)
LD36121350.las	6428	NAD83(2011) / Colorado Central (ftUS)
LD36121353.las	6428	NAD83(2011) / Colorado Central (ftUS)
LD36121356.las	6428	NAD83(2011) / Colorado Central (ftUS)
LD36121359.las	6428	NAD83(2011) / Colorado Central (ftUS)
LD36121362.las	6428	NAD83(2011) / Colorado Central (ftUS)
LD36121365.las	6428	NAD83(2011) / Colorado Central (ftUS)
LD36121368.las	6428	NAD83(2011) / Colorado Central (ftUS)
LD36121371.las	6428	NAD83(2011) / Colorado Central (ftUS)
LD36121374.las	6428	NAD83(2011) / Colorado Central (ftUS)
LD36121377.las	6428	NAD83(2011) / Colorado Central (ftUS)

# DPH-5 Report on Coordinate Reference System (Tiled Data)

- continued

File	EPSG Code	Coordinate Reference System
LD36121380.las	6428	NAD83(2011) / Colorado Central (ftUS)
LD36121383.las	6428	NAD83(2011) / Colorado Central (ftUS)
LD36121386.las	6428	NAD83(2011) / Colorado Central (ftUS)
LD36121389.las	6428	NAD83(2011) / Colorado Central (ftUS)
LD36121392.las	6428	NAD83(2011) / Colorado Central (ftUS)
LD36121395.las	6428	NAD83(2011) / Colorado Central (ftUS)
LD36121398.las	6428	NAD83(2011) / Colorado Central (ftUS)
LD36121401.las	6428	NAD83(2011) / Colorado Central (ftUS)
LD36121404.las	6428	NAD83(2011) / Colorado Central (ftUS)
LD36121407.las	6428	NAD83(2011) / Colorado Central (ftUS)
LD36121410.las	6428	NAD83(2011) / Colorado Central (ftUS)
LD36121413.las	6428	NAD83(2011) / Colorado Central (ftUS)
LD36121416.las	6428	NAD83(2011) / Colorado Central (ftUS)
LD36121419.las	6428	NAD83(2011) / Colorado Central (ftUS)
LD36121422.las	6428	NAD83(2011) / Colorado Central (ftUS)
LD36121425.las	6428	NAD83(2011) / Colorado Central (ftUS)
LD36121428.las	6428	NAD83(2011) / Colorado Central (ftUS)
LD36121431.las	6428	NAD83(2011) / Colorado Central (ftUS)
LD36121434.las	6428	NAD83(2011) / Colorado Central (ftUS)
LD36121437.las	6428	NAD83(2011) / Colorado Central (ftUS)
LD36121440.las	6428	NAD83(2011) / Colorado Central (ftUS)
LD36121443.las	6428	NAD83(2011) / Colorado Central (ftUS)
LD36151257.las	6428	NAD83(2011) / Colorado Central (ftUS)
LD36151260.las	6428	NAD83(2011) / Colorado Central (ftUS)
LD36151263.las	6428	NAD83(2011) / Colorado Central (ftUS)
LD36151266.las	6428	NAD83(2011) / Colorado Central (ftUS)
LD36151269.las	6428	NAD83(2011) / Colorado Central (ftUS)
LD36151272.las	6428	NAD83(2011) / Colorado Central (ftUS)
LD36151275.las	6428	NAD83(2011) / Colorado Central (ftUS)
LD36151278.las	6428	NAD83(2011) / Colorado Central (ftUS)
LD36151281.las	6428	NAD83(2011) / Colorado Central (ftUS)
LD36151284.las	6428	NAD83(2011) / Colorado Central (ftUS)

# DPH-5 Report on Coordinate Reference System (Tiled Data)

- continued

File	EPSG Code	Coordinate Reference System
LD36151287.las	6428	NAD83(2011) / Colorado Central (ftUS)
LD36151290.las	6428	NAD83(2011) / Colorado Central (ftUS)
LD36151293.las	6428	NAD83(2011) / Colorado Central (ftUS)
LD36151296.las	6428	NAD83(2011) / Colorado Central (ftUS)
LD36151299.las	6428	NAD83(2011) / Colorado Central (ftUS)
LD36151302.las	6428	NAD83(2011) / Colorado Central (ftUS)
LD36151305.las	6428	NAD83(2011) / Colorado Central (ftUS)
LD36151308.las	6428	NAD83(2011) / Colorado Central (ftUS)
LD36151311.las	6428	NAD83(2011) / Colorado Central (ftUS)
LD36151314.las	6428	NAD83(2011) / Colorado Central (ftUS)
LD36151317.las	6428	NAD83(2011) / Colorado Central (ftUS)
LD36151320.las	6428	NAD83(2011) / Colorado Central (ftUS)
LD36151323.las	6428	NAD83(2011) / Colorado Central (ftUS)
LD36151326.las	6428	NAD83(2011) / Colorado Central (ftUS)
LD36151329.las	6428	NAD83(2011) / Colorado Central (ftUS)
LD36151332.las	6428	NAD83(2011) / Colorado Central (ftUS)
LD36151335.las	6428	NAD83(2011) / Colorado Central (ftUS)
LD36151338.las	6428	NAD83(2011) / Colorado Central (ftUS)
LD36151341.las	6428	NAD83(2011) / Colorado Central (ftUS)
LD36151344.las	6428	NAD83(2011) / Colorado Central (ftUS)
LD36151347.las	6428	NAD83(2011) / Colorado Central (ftUS)
LD36151350.las	6428	NAD83(2011) / Colorado Central (ftUS)
LD36151353.las	6428	NAD83(2011) / Colorado Central (ftUS)
LD36151356.las	6428	NAD83(2011) / Colorado Central (ftUS)
LD36151359.las	6428	NAD83(2011) / Colorado Central (ftUS)
LD36151362.las	6428	NAD83(2011) / Colorado Central (ftUS)
LD36151365.las	6428	NAD83(2011) / Colorado Central (ftUS)
LD36151368.las	6428	NAD83(2011) / Colorado Central (ftUS)
LD36151371.las	6428	NAD83(2011) / Colorado Central (ftUS)
LD36151374.las	6428	NAD83(2011) / Colorado Central (ftUS)
LD36151377.las	6428	NAD83(2011) / Colorado Central (ftUS)
LD36151380.las	6428	NAD83(2011) / Colorado Central (ftUS)

# DPH-5 Report on Coordinate Reference System (Tiled Data)

- continued

File	EPSG Code	Coordinate Reference System
LD36151383.las	6428	NAD83(2011) / Colorado Central (ftUS)
LD36151386.las	6428	NAD83(2011) / Colorado Central (ftUS)
LD36151389.las	6428	NAD83(2011) / Colorado Central (ftUS)
LD36151392.las	6428	NAD83(2011) / Colorado Central (ftUS)
LD36151395.las	6428	NAD83(2011) / Colorado Central (ftUS)
LD36151398.las	6428	NAD83(2011) / Colorado Central (ftUS)
LD36151401.las	6428	NAD83(2011) / Colorado Central (ftUS)
LD36151404.las	6428	NAD83(2011) / Colorado Central (ftUS)
LD36151407.las	6428	NAD83(2011) / Colorado Central (ftUS)
LD36151410.las	6428	NAD83(2011) / Colorado Central (ftUS)
LD36151413.las	6428	NAD83(2011) / Colorado Central (ftUS)
LD36151416.las	6428	NAD83(2011) / Colorado Central (ftUS)
LD36151419.las	6428	NAD83(2011) / Colorado Central (ftUS)
LD36151422.las	6428	NAD83(2011) / Colorado Central (ftUS)
LD36151425.las	6428	NAD83(2011) / Colorado Central (ftUS)
LD36151428.las	6428	NAD83(2011) / Colorado Central (ftUS)
LD36151431.las	6428	NAD83(2011) / Colorado Central (ftUS)
LD36151434.las	6428	NAD83(2011) / Colorado Central (ftUS)
LD36151437.las	6428	NAD83(2011) / Colorado Central (ftUS)
LD36151440.las	6428	NAD83(2011) / Colorado Central (ftUS)
LD36151443.las	6428	NAD83(2011) / Colorado Central (ftUS)
LD36181257.las	6428	NAD83(2011) / Colorado Central (ftUS)
LD36181260.las	6428	NAD83(2011) / Colorado Central (ftUS)
LD36181263.las	6428	NAD83(2011) / Colorado Central (ftUS)
LD36181266.las	6428	NAD83(2011) / Colorado Central (ftUS)
LD36181269.las	6428	NAD83(2011) / Colorado Central (ftUS)
LD36181272.las	6428	NAD83(2011) / Colorado Central (ftUS)
LD36181275.las	6428	NAD83(2011) / Colorado Central (ftUS)
LD36181278.las	6428	NAD83(2011) / Colorado Central (ftUS)
LD36181281.las	6428	NAD83(2011) / Colorado Central (ftUS)
LD36181284.las	6428	NAD83(2011) / Colorado Central (ftUS)
LD36181287.las	6428	NAD83(2011) / Colorado Central (ftUS)

# DPH-5 Report on Coordinate Reference System (Tiled Data)

- continued

File	EPSG Code	Coordinate Reference System
LD36181290.las	6428	NAD83(2011) / Colorado Central (ftUS)
LD36181293.las	6428	NAD83(2011) / Colorado Central (ftUS)
LD36181296.las	6428	NAD83(2011) / Colorado Central (ftUS)
LD36181299.las	6428	NAD83(2011) / Colorado Central (ftUS)
LD36181302.las	6428	NAD83(2011) / Colorado Central (ftUS)
LD36181305.las	6428	NAD83(2011) / Colorado Central (ftUS)
LD36181308.las	6428	NAD83(2011) / Colorado Central (ftUS)
LD36181311.las	6428	NAD83(2011) / Colorado Central (ftUS)
LD36181314.las	6428	NAD83(2011) / Colorado Central (ftUS)
LD36181317.las	6428	NAD83(2011) / Colorado Central (ftUS)
LD36181320.las	6428	NAD83(2011) / Colorado Central (ftUS)
LD36181323.las	6428	NAD83(2011) / Colorado Central (ftUS)
LD36181326.las	6428	NAD83(2011) / Colorado Central (ftUS)
LD36181329.las	6428	NAD83(2011) / Colorado Central (ftUS)
LD36181332.las	6428	NAD83(2011) / Colorado Central (ftUS)
LD36181335.las	6428	NAD83(2011) / Colorado Central (ftUS)
LD36181338.las	6428	NAD83(2011) / Colorado Central (ftUS)
LD36181341.las	6428	NAD83(2011) / Colorado Central (ftUS)
LD36181344.las	6428	NAD83(2011) / Colorado Central (ftUS)
LD36181347.las	6428	NAD83(2011) / Colorado Central (ftUS)
LD36181350.las	6428	NAD83(2011) / Colorado Central (ftUS)
LD36181353.las	6428	NAD83(2011) / Colorado Central (ftUS)
LD36181356.las	6428	NAD83(2011) / Colorado Central (ftUS)
LD36181359.las	6428	NAD83(2011) / Colorado Central (ftUS)
LD36181362.las	6428	NAD83(2011) / Colorado Central (ftUS)
LD36181365.las	6428	NAD83(2011) / Colorado Central (ftUS)
LD36181368.las	6428	NAD83(2011) / Colorado Central (ftUS)
LD36181371.las	6428	NAD83(2011) / Colorado Central (ftUS)
LD36181374.las	6428	NAD83(2011) / Colorado Central (ftUS)
LD36181377.las	6428	NAD83(2011) / Colorado Central (ftUS)
LD36181380.las	6428	NAD83(2011) / Colorado Central (ftUS)
LD36181383.las	6428	NAD83(2011) / Colorado Central (ftUS)

# DPH-5 Report on Coordinate Reference System (Tiled Data)

- continued

File	EPSG Code	Coordinate Reference System
LD36181386.las	6428	NAD83(2011) / Colorado Central (ftUS)
LD36181389.las	6428	NAD83(2011) / Colorado Central (ftUS)
LD36181392.las	6428	NAD83(2011) / Colorado Central (ftUS)
LD36181395.las	6428	NAD83(2011) / Colorado Central (ftUS)
LD36181398.las	6428	NAD83(2011) / Colorado Central (ftUS)
LD36181401.las	6428	NAD83(2011) / Colorado Central (ftUS)
LD36181404.las	6428	NAD83(2011) / Colorado Central (ftUS)
LD36181407.las	6428	NAD83(2011) / Colorado Central (ftUS)
LD36181410.las	6428	NAD83(2011) / Colorado Central (ftUS)
LD36181413.las	6428	NAD83(2011) / Colorado Central (ftUS)
LD36181416.las	6428	NAD83(2011) / Colorado Central (ftUS)
LD36181419.las	6428	NAD83(2011) / Colorado Central (ftUS)
LD36181422.las	6428	NAD83(2011) / Colorado Central (ftUS)
LD36181425.las	6428	NAD83(2011) / Colorado Central (ftUS)
LD36181428.las	6428	NAD83(2011) / Colorado Central (ftUS)
LD36181431.las	6428	NAD83(2011) / Colorado Central (ftUS)
LD36181434.las	6428	NAD83(2011) / Colorado Central (ftUS)
LD36181437.las	6428	NAD83(2011) / Colorado Central (ftUS)
LD36181440.las	6428	NAD83(2011) / Colorado Central (ftUS)
LD36181443.las	6428	NAD83(2011) / Colorado Central (ftUS)
LD36211257.las	6428	NAD83(2011) / Colorado Central (ftUS)
LD36211260.las	6428	NAD83(2011) / Colorado Central (ftUS)
LD36211263.las	6428	NAD83(2011) / Colorado Central (ftUS)
LD36211266.las	6428	NAD83(2011) / Colorado Central (ftUS)
LD36211269.las	6428	NAD83(2011) / Colorado Central (ftUS)
LD36211272.las	6428	NAD83(2011) / Colorado Central (ftUS)
LD36211275.las	6428	NAD83(2011) / Colorado Central (ftUS)
LD36211278.las	6428	NAD83(2011) / Colorado Central (ftUS)
LD36211281.las	6428	NAD83(2011) / Colorado Central (ftUS)
LD36211284.las	6428	NAD83(2011) / Colorado Central (ftUS)
LD36211287.las	6428	NAD83(2011) / Colorado Central (ftUS)
LD36211290.las	6428	NAD83(2011) / Colorado Central (ftUS)



# DPH-5 Report on Coordinate Reference System (Tiled Data)

- continued

File	EPSG Code	Coordinate Reference System
LD36211293.las	6428	NAD83(2011) / Colorado Central (ftUS)
LD36211296.las	6428	NAD83(2011) / Colorado Central (ftUS)
LD36211299.las	6428	NAD83(2011) / Colorado Central (ftUS)
LD36211302.las	6428	NAD83(2011) / Colorado Central (ftUS)
LD36211305.las	6428	NAD83(2011) / Colorado Central (ftUS)
LD36211308.las	6428	NAD83(2011) / Colorado Central (ftUS)
LD36211311.las	6428	NAD83(2011) / Colorado Central (ftUS)
LD36211314.las	6428	NAD83(2011) / Colorado Central (ftUS)
LD36211317.las	6428	NAD83(2011) / Colorado Central (ftUS)
LD36211320.las	6428	NAD83(2011) / Colorado Central (ftUS)
LD36211323.las	6428	NAD83(2011) / Colorado Central (ftUS)
LD36211326.las	6428	NAD83(2011) / Colorado Central (ftUS)
LD36211329.las	6428	NAD83(2011) / Colorado Central (ftUS)
LD36211332.las	6428	NAD83(2011) / Colorado Central (ftUS)
LD36211335.las	6428	NAD83(2011) / Colorado Central (ftUS)
LD36211338.las	6428	NAD83(2011) / Colorado Central (ftUS)
LD36211341.las	6428	NAD83(2011) / Colorado Central (ftUS)
LD36211344.las	6428	NAD83(2011) / Colorado Central (ftUS)
LD36211347.las	6428	NAD83(2011) / Colorado Central (ftUS)
LD36211350.las	6428	NAD83(2011) / Colorado Central (ftUS)
LD36211353.las	6428	NAD83(2011) / Colorado Central (ftUS)
LD36211356.las	6428	NAD83(2011) / Colorado Central (ftUS)
LD36211359.las	6428	NAD83(2011) / Colorado Central (ftUS)
LD36211362.las	6428	NAD83(2011) / Colorado Central (ftUS)
LD36211365.las	6428	NAD83(2011) / Colorado Central (ftUS)
LD36211368.las	6428	NAD83(2011) / Colorado Central (ftUS)
LD36211371.las	6428	NAD83(2011) / Colorado Central (ftUS)
LD36211374.las	6428	NAD83(2011) / Colorado Central (ftUS)
LD36211377.las	6428	NAD83(2011) / Colorado Central (ftUS)
LD36211380.las	6428	NAD83(2011) / Colorado Central (ftUS)
LD36211383.las	6428	NAD83(2011) / Colorado Central (ftUS)
LD36211386.las	6428	NAD83(2011) / Colorado Central (ftUS)

# DPH-5 Report on Coordinate Reference System (Tiled Data)

- continued

File	EPSG Code	Coordinate Reference System
LD36211389.las	6428	NAD83(2011) / Colorado Central (ftUS)
LD36211392.las	6428	NAD83(2011) / Colorado Central (ftUS)
LD36211395.las	6428	NAD83(2011) / Colorado Central (ftUS)
LD36211398.las	6428	NAD83(2011) / Colorado Central (ftUS)
LD36211401.las	6428	NAD83(2011) / Colorado Central (ftUS)
LD36211404.las	6428	NAD83(2011) / Colorado Central (ftUS)
LD36211407.las	6428	NAD83(2011) / Colorado Central (ftUS)
LD36211410.las	6428	NAD83(2011) / Colorado Central (ftUS)
LD36211413.las	6428	NAD83(2011) / Colorado Central (ftUS)
LD36211416.las	6428	NAD83(2011) / Colorado Central (ftUS)
LD36211419.las	6428	NAD83(2011) / Colorado Central (ftUS)
LD36211422.las	6428	NAD83(2011) / Colorado Central (ftUS)
LD36211425.las	6428	NAD83(2011) / Colorado Central (ftUS)
LD36211428.las	6428	NAD83(2011) / Colorado Central (ftUS)
LD36211431.las	6428	NAD83(2011) / Colorado Central (ftUS)
LD36211434.las	6428	NAD83(2011) / Colorado Central (ftUS)
LD36211437.las	6428	NAD83(2011) / Colorado Central (ftUS)
LD36211440.las	6428	NAD83(2011) / Colorado Central (ftUS)
LD36211443.las	6428	NAD83(2011) / Colorado Central (ftUS)
LD36241257.las	6428	NAD83(2011) / Colorado Central (ftUS)
LD36241260.las	6428	NAD83(2011) / Colorado Central (ftUS)
LD36241263.las	6428	NAD83(2011) / Colorado Central (ftUS)
LD36241266.las	6428	NAD83(2011) / Colorado Central (ftUS)
LD36241269.las	6428	NAD83(2011) / Colorado Central (ftUS)
LD36241272.las	6428	NAD83(2011) / Colorado Central (ftUS)
LD36241275.las	6428	NAD83(2011) / Colorado Central (ftUS)
LD36241278.las	6428	NAD83(2011) / Colorado Central (ftUS)
LD36241281.las	6428	NAD83(2011) / Colorado Central (ftUS)
LD36241284.las	6428	NAD83(2011) / Colorado Central (ftUS)
LD36241287.las	6428	NAD83(2011) / Colorado Central (ftUS)
LD36241290.las	6428	NAD83(2011) / Colorado Central (ftUS)
LD36241293.las	6428	NAD83(2011) / Colorado Central (ftUS)

# DPH-5 Report on Coordinate Reference System (Tiled Data)

- continued

File	EPSG Code	Coordinate Reference System
LD36241296.las	6428	NAD83(2011) / Colorado Central (ftUS)
LD36241299.las	6428	NAD83(2011) / Colorado Central (ftUS)
LD36241302.las	6428	NAD83(2011) / Colorado Central (ftUS)
LD36241305.las	6428	NAD83(2011) / Colorado Central (ftUS)
LD36241308.las	6428	NAD83(2011) / Colorado Central (ftUS)
LD36241311.las	6428	NAD83(2011) / Colorado Central (ftUS)
LD36241314.las	6428	NAD83(2011) / Colorado Central (ftUS)
LD36241317.las	6428	NAD83(2011) / Colorado Central (ftUS)
LD36241320.las	6428	NAD83(2011) / Colorado Central (ftUS)
LD36241323.las	6428	NAD83(2011) / Colorado Central (ftUS)
LD36241326.las	6428	NAD83(2011) / Colorado Central (ftUS)
LD36241329.las	6428	NAD83(2011) / Colorado Central (ftUS)
LD36241332.las	6428	NAD83(2011) / Colorado Central (ftUS)
LD36241335.las	6428	NAD83(2011) / Colorado Central (ftUS)
LD36241338.las	6428	NAD83(2011) / Colorado Central (ftUS)
LD36241341.las	6428	NAD83(2011) / Colorado Central (ftUS)
LD36241344.las	6428	NAD83(2011) / Colorado Central (ftUS)
LD36241347.las	6428	NAD83(2011) / Colorado Central (ftUS)
LD36241350.las	6428	NAD83(2011) / Colorado Central (ftUS)
LD36241353.las	6428	NAD83(2011) / Colorado Central (ftUS)
LD36241356.las	6428	NAD83(2011) / Colorado Central (ftUS)
LD36241359.las	6428	NAD83(2011) / Colorado Central (ftUS)
LD36241362.las	6428	NAD83(2011) / Colorado Central (ftUS)
LD36241365.las	6428	NAD83(2011) / Colorado Central (ftUS)
LD36241368.las	6428	NAD83(2011) / Colorado Central (ftUS)
LD36241371.las	6428	NAD83(2011) / Colorado Central (ftUS)
LD36241374.las	6428	NAD83(2011) / Colorado Central (ftUS)
LD36241377.las	6428	NAD83(2011) / Colorado Central (ftUS)
LD36241380.las	6428	NAD83(2011) / Colorado Central (ftUS)
LD36241383.las	6428	NAD83(2011) / Colorado Central (ftUS)
LD36241386.las	6428	NAD83(2011) / Colorado Central (ftUS)
LD36241389.las	6428	NAD83(2011) / Colorado Central (ftUS)

# DPH-5 Report on Coordinate Reference System (Tiled Data)

- continued

File	EPSG Code	Coordinate Reference System
LD36241392.las	6428	NAD83(2011) / Colorado Central (ftUS)
LD36241395.las	6428	NAD83(2011) / Colorado Central (ftUS)
LD36241398.las	6428	NAD83(2011) / Colorado Central (ftUS)
LD36241401.las	6428	NAD83(2011) / Colorado Central (ftUS)
LD36241404.las	6428	NAD83(2011) / Colorado Central (ftUS)
LD36241407.las	6428	NAD83(2011) / Colorado Central (ftUS)
LD36241410.las	6428	NAD83(2011) / Colorado Central (ftUS)
LD36241413.las	6428	NAD83(2011) / Colorado Central (ftUS)
LD36241416.las	6428	NAD83(2011) / Colorado Central (ftUS)
LD36241419.las	6428	NAD83(2011) / Colorado Central (ftUS)
LD36241422.las	6428	NAD83(2011) / Colorado Central (ftUS)
LD36241425.las	6428	NAD83(2011) / Colorado Central (ftUS)
LD36241428.las	6428	NAD83(2011) / Colorado Central (ftUS)
LD36241431.las	6428	NAD83(2011) / Colorado Central (ftUS)
LD36241434.las	6428	NAD83(2011) / Colorado Central (ftUS)
LD36241437.las	6428	NAD83(2011) / Colorado Central (ftUS)
LD36241440.las	6428	NAD83(2011) / Colorado Central (ftUS)
LD36241443.las	6428	NAD83(2011) / Colorado Central (ftUS)
LD36271257.las	6428	NAD83(2011) / Colorado Central (ftUS)
LD36271260.las	6428	NAD83(2011) / Colorado Central (ftUS)
LD36271263.las	6428	NAD83(2011) / Colorado Central (ftUS)
LD36271266.las	6428	NAD83(2011) / Colorado Central (ftUS)
LD36271269.las	6428	NAD83(2011) / Colorado Central (ftUS)
LD36271272.las	6428	NAD83(2011) / Colorado Central (ftUS)
LD36271275.las	6428	NAD83(2011) / Colorado Central (ftUS)
LD36271278.las	6428	NAD83(2011) / Colorado Central (ftUS)
LD36271281.las	6428	NAD83(2011) / Colorado Central (ftUS)
LD36271284.las	6428	NAD83(2011) / Colorado Central (ftUS)
LD36271287.las	6428	NAD83(2011) / Colorado Central (ftUS)
LD36271290.las	6428	NAD83(2011) / Colorado Central (ftUS)
LD36271293.las	6428	NAD83(2011) / Colorado Central (ftUS)
LD36271296.las	6428	NAD83(2011) / Colorado Central (ftUS)

# DPH-5 Report on Coordinate Reference System (Tiled Data)

- continued

File	EPSG Code	Coordinate Reference System
LD36271299.las	6428	NAD83(2011) / Colorado Central (ftUS)
LD36271302.las	6428	NAD83(2011) / Colorado Central (ftUS)
LD36271305.las	6428	NAD83(2011) / Colorado Central (ftUS)
LD36271308.las	6428	NAD83(2011) / Colorado Central (ftUS)
LD36271311.las	6428	NAD83(2011) / Colorado Central (ftUS)
LD36271314.las	6428	NAD83(2011) / Colorado Central (ftUS)
LD36271317.las	6428	NAD83(2011) / Colorado Central (ftUS)
LD36271320.las	6428	NAD83(2011) / Colorado Central (ftUS)
LD36271323.las	6428	NAD83(2011) / Colorado Central (ftUS)
LD36271326.las	6428	NAD83(2011) / Colorado Central (ftUS)
LD36271329.las	6428	NAD83(2011) / Colorado Central (ftUS)
LD36271332.las	6428	NAD83(2011) / Colorado Central (ftUS)
LD36271335.las	6428	NAD83(2011) / Colorado Central (ftUS)
LD36271338.las	6428	NAD83(2011) / Colorado Central (ftUS)
LD36271341.las	6428	NAD83(2011) / Colorado Central (ftUS)
LD36271344.las	6428	NAD83(2011) / Colorado Central (ftUS)
LD36271347.las	6428	NAD83(2011) / Colorado Central (ftUS)
LD36271350.las	6428	NAD83(2011) / Colorado Central (ftUS)
LD36271353.las	6428	NAD83(2011) / Colorado Central (ftUS)
LD36271356.las	6428	NAD83(2011) / Colorado Central (ftUS)
LD36271359.las	6428	NAD83(2011) / Colorado Central (ftUS)
LD36271362.las	6428	NAD83(2011) / Colorado Central (ftUS)
LD36271365.las	6428	NAD83(2011) / Colorado Central (ftUS)
LD36271368.las	6428	NAD83(2011) / Colorado Central (ftUS)
LD36271371.las	6428	NAD83(2011) / Colorado Central (ftUS)
LD36271374.las	6428	NAD83(2011) / Colorado Central (ftUS)
LD36271377.las	6428	NAD83(2011) / Colorado Central (ftUS)
LD36271380.las	6428	NAD83(2011) / Colorado Central (ftUS)
LD36271383.las	6428	NAD83(2011) / Colorado Central (ftUS)
LD36271386.las	6428	NAD83(2011) / Colorado Central (ftUS)
LD36271389.las	6428	NAD83(2011) / Colorado Central (ftUS)
LD36271392.las	6428	NAD83(2011) / Colorado Central (ftUS)

# DPH-5 Report on Coordinate Reference System (Tiled Data)

- continued

File	EPSG Code	Coordinate Reference System
LD36271395.las	6428	NAD83(2011) / Colorado Central (ftUS)
LD36271398.las	6428	NAD83(2011) / Colorado Central (ftUS)
LD36271401.las	6428	NAD83(2011) / Colorado Central (ftUS)
LD36271404.las	6428	NAD83(2011) / Colorado Central (ftUS)
LD36271407.las	6428	NAD83(2011) / Colorado Central (ftUS)
LD36271410.las	6428	NAD83(2011) / Colorado Central (ftUS)
LD36271413.las	6428	NAD83(2011) / Colorado Central (ftUS)
LD36271416.las	6428	NAD83(2011) / Colorado Central (ftUS)
LD36271419.las	6428	NAD83(2011) / Colorado Central (ftUS)
LD36271422.las	6428	NAD83(2011) / Colorado Central (ftUS)
LD36271425.las	6428	NAD83(2011) / Colorado Central (ftUS)
LD36271428.las	6428	NAD83(2011) / Colorado Central (ftUS)
LD36271431.las	6428	NAD83(2011) / Colorado Central (ftUS)
LD36271434.las	6428	NAD83(2011) / Colorado Central (ftUS)
LD36271437.las	6428	NAD83(2011) / Colorado Central (ftUS)
LD36271440.las	6428	NAD83(2011) / Colorado Central (ftUS)
LD36271443.las	6428	NAD83(2011) / Colorado Central (ftUS)
LD36301257.las	6428	NAD83(2011) / Colorado Central (ftUS)
LD36301260.las	6428	NAD83(2011) / Colorado Central (ftUS)
LD36301263.las	6428	NAD83(2011) / Colorado Central (ftUS)
LD36301266.las	6428	NAD83(2011) / Colorado Central (ftUS)
LD36301269.las	6428	NAD83(2011) / Colorado Central (ftUS)
LD36301272.las	6428	NAD83(2011) / Colorado Central (ftUS)
LD36301275.las	6428	NAD83(2011) / Colorado Central (ftUS)
LD36301278.las	6428	NAD83(2011) / Colorado Central (ftUS)
LD36301281.las	6428	NAD83(2011) / Colorado Central (ftUS)
LD36301284.las	6428	NAD83(2011) / Colorado Central (ftUS)
LD36301287.las	6428	NAD83(2011) / Colorado Central (ftUS)
LD36301290.las	6428	NAD83(2011) / Colorado Central (ftUS)
LD36301293.las	6428	NAD83(2011) / Colorado Central (ftUS)
LD36301296.las	6428	NAD83(2011) / Colorado Central (ftUS)
LD36301299.las	6428	NAD83(2011) / Colorado Central (ftUS)

# DPH-5 Report on Coordinate Reference System (Tiled Data)

## - continued

File	EPSG Code	Coordinate Reference System
LD36301302.las	6428	NAD83(2011) / Colorado Central (ftUS)
LD36301305.las	6428	NAD83(2011) / Colorado Central (ftUS)
LD36301308.las	6428	NAD83(2011) / Colorado Central (ftUS)
LD36301311.las	6428	NAD83(2011) / Colorado Central (ftUS)
LD36301314.las	6428	NAD83(2011) / Colorado Central (ftUS)
LD36301317.las	6428	NAD83(2011) / Colorado Central (ftUS)
LD36301320.las	6428	NAD83(2011) / Colorado Central (ftUS)
LD36301323.las	6428	NAD83(2011) / Colorado Central (ftUS)
LD36301326.las	6428	NAD83(2011) / Colorado Central (ftUS)
LD36301329.las	6428	NAD83(2011) / Colorado Central (ftUS)
LD36301332.las	6428	NAD83(2011) / Colorado Central (ftUS)
LD36301335.las	6428	NAD83(2011) / Colorado Central (ftUS)
LD36301338.las	6428	NAD83(2011) / Colorado Central (ftUS)
LD36301341.las	6428	NAD83(2011) / Colorado Central (ftUS)
LD36301344.las	6428	NAD83(2011) / Colorado Central (ftUS)
LD36301347.las	6428	NAD83(2011) / Colorado Central (ftUS)
LD36301350.las	6428	NAD83(2011) / Colorado Central (ftUS)
LD36301353.las	6428	NAD83(2011) / Colorado Central (ftUS)
LD36301356.las	6428	NAD83(2011) / Colorado Central (ftUS)
LD36301359.las	6428	NAD83(2011) / Colorado Central (ftUS)
LD36301362.las	6428	NAD83(2011) / Colorado Central (ftUS)
LD36301365.las	6428	NAD83(2011) / Colorado Central (ftUS)
LD36301368.las	6428	NAD83(2011) / Colorado Central (ftUS)
LD36301371.las	6428	NAD83(2011) / Colorado Central (ftUS)
LD36301374.las	6428	NAD83(2011) / Colorado Central (ftUS)
LD36301377.las	6428	NAD83(2011) / Colorado Central (ftUS)
LD36301380.las	6428	NAD83(2011) / Colorado Central (ftUS)
LD36301383.las	6428	NAD83(2011) / Colorado Central (ftUS)
LD36301386.las	6428	NAD83(2011) / Colorado Central (ftUS)
LD36301389.las	6428	NAD83(2011) / Colorado Central (ftUS)
LD36301392.las	6428	NAD83(2011) / Colorado Central (ftUS)
LD36301395.las	6428	NAD83(2011) / Colorado Central (ftUS)

# DPH-5 Report on Coordinate Reference System (Tiled Data)

- continued

File	EPSG Code	Coordinate Reference System
LD36301398.las	6428	NAD83(2011) / Colorado Central (ftUS)
LD36301401.las	6428	NAD83(2011) / Colorado Central (ftUS)
LD36301404.las	6428	NAD83(2011) / Colorado Central (ftUS)
LD36301407.las	6428	NAD83(2011) / Colorado Central (ftUS)
LD36301410.las	6428	NAD83(2011) / Colorado Central (ftUS)
LD36301413.las	6428	NAD83(2011) / Colorado Central (ftUS)
LD36301416.las	6428	NAD83(2011) / Colorado Central (ftUS)
LD36301419.las	6428	NAD83(2011) / Colorado Central (ftUS)
LD36301422.las	6428	NAD83(2011) / Colorado Central (ftUS)
LD36301425.las	6428	NAD83(2011) / Colorado Central (ftUS)
LD36301428.las	6428	NAD83(2011) / Colorado Central (ftUS)
LD36301431.las	6428	NAD83(2011) / Colorado Central (ftUS)
LD36301434.las	6428	NAD83(2011) / Colorado Central (ftUS)
LD36301437.las	6428	NAD83(2011) / Colorado Central (ftUS)
LD36301440.las	6428	NAD83(2011) / Colorado Central (ftUS)
LD36301443.las	6428	NAD83(2011) / Colorado Central (ftUS)
LD36331257.las	6428	NAD83(2011) / Colorado Central (ftUS)
LD36331260.las	6428	NAD83(2011) / Colorado Central (ftUS)
LD36331263.las	6428	NAD83(2011) / Colorado Central (ftUS)
LD36331266.las	6428	NAD83(2011) / Colorado Central (ftUS)
LD36331269.las	6428	NAD83(2011) / Colorado Central (ftUS)
LD36331272.las	6428	NAD83(2011) / Colorado Central (ftUS)
LD36331275.las	6428	NAD83(2011) / Colorado Central (ftUS)
LD36331278.las	6428	NAD83(2011) / Colorado Central (ftUS)
LD36331281.las	6428	NAD83(2011) / Colorado Central (ftUS)
LD36331284.las	6428	NAD83(2011) / Colorado Central (ftUS)
LD36331287.las	6428	NAD83(2011) / Colorado Central (ftUS)
LD36331290.las	6428	NAD83(2011) / Colorado Central (ftUS)
LD36331293.las	6428	NAD83(2011) / Colorado Central (ftUS)
LD36331296.las	6428	NAD83(2011) / Colorado Central (ftUS)
LD36331299.las	6428	NAD83(2011) / Colorado Central (ftUS)
LD36331302.las	6428	NAD83(2011) / Colorado Central (ftUS)



# DPH-5 Report on Coordinate Reference System (Tiled Data)

- continued

File	EPSG Code	Coordinate Reference System
LD36331305.las	6428	NAD83(2011) / Colorado Central (ftUS)
LD36331308.las	6428	NAD83(2011) / Colorado Central (ftUS)
LD36331311.las	6428	NAD83(2011) / Colorado Central (ftUS)
LD36331314.las	6428	NAD83(2011) / Colorado Central (ftUS)
LD36331317.las	6428	NAD83(2011) / Colorado Central (ftUS)
LD36331320.las	6428	NAD83(2011) / Colorado Central (ftUS)
LD36331323.las	6428	NAD83(2011) / Colorado Central (ftUS)
LD36331326.las	6428	NAD83(2011) / Colorado Central (ftUS)
LD36331329.las	6428	NAD83(2011) / Colorado Central (ftUS)
LD36331332.las	6428	NAD83(2011) / Colorado Central (ftUS)
LD36331335.las	6428	NAD83(2011) / Colorado Central (ftUS)
LD36331338.las	6428	NAD83(2011) / Colorado Central (ftUS)
LD36331341.las	6428	NAD83(2011) / Colorado Central (ftUS)
LD36331344.las	6428	NAD83(2011) / Colorado Central (ftUS)
LD36331347.las	6428	NAD83(2011) / Colorado Central (ftUS)
LD36331350.las	6428	NAD83(2011) / Colorado Central (ftUS)
LD36331353.las	6428	NAD83(2011) / Colorado Central (ftUS)
LD36331356.las	6428	NAD83(2011) / Colorado Central (ftUS)
LD36331359.las	6428	NAD83(2011) / Colorado Central (ftUS)
LD36331362.las	6428	NAD83(2011) / Colorado Central (ftUS)
LD36331365.las	6428	NAD83(2011) / Colorado Central (ftUS)
LD36331368.las	6428	NAD83(2011) / Colorado Central (ftUS)
LD36331371.las	6428	NAD83(2011) / Colorado Central (ftUS)
LD36331374.las	6428	NAD83(2011) / Colorado Central (ftUS)
LD36331377.las	6428	NAD83(2011) / Colorado Central (ftUS)
LD36331380.las	6428	NAD83(2011) / Colorado Central (ftUS)
LD36331383.las	6428	NAD83(2011) / Colorado Central (ftUS)
LD36331386.las	6428	NAD83(2011) / Colorado Central (ftUS)
LD36331389.las	6428	NAD83(2011) / Colorado Central (ftUS)
LD36331392.las	6428	NAD83(2011) / Colorado Central (ftUS)
LD36331395.las	6428	NAD83(2011) / Colorado Central (ftUS)
LD36331398.las	6428	NAD83(2011) / Colorado Central (ftUS)

# DPH-5 Report on Coordinate Reference System (Tiled Data)

- continued

File	EPSG Code	Coordinate Reference System
LD36331401.las	6428	NAD83(2011) / Colorado Central (ftUS)
LD36331404.las	6428	NAD83(2011) / Colorado Central (ftUS)
LD36331407.las	6428	NAD83(2011) / Colorado Central (ftUS)
LD36331410.las	6428	NAD83(2011) / Colorado Central (ftUS)
LD36331413.las	6428	NAD83(2011) / Colorado Central (ftUS)
LD36331416.las	6428	NAD83(2011) / Colorado Central (ftUS)
LD36331419.las	6428	NAD83(2011) / Colorado Central (ftUS)
LD36331422.las	6428	NAD83(2011) / Colorado Central (ftUS)
LD36331425.las	6428	NAD83(2011) / Colorado Central (ftUS)
LD36331428.las	6428	NAD83(2011) / Colorado Central (ftUS)
LD36331431.las	6428	NAD83(2011) / Colorado Central (ftUS)
LD36331434.las	6428	NAD83(2011) / Colorado Central (ftUS)
LD36331437.las	6428	NAD83(2011) / Colorado Central (ftUS)
LD36331440.las	6428	NAD83(2011) / Colorado Central (ftUS)
LD36331443.las	6428	NAD83(2011) / Colorado Central (ftUS)
LD36361257.las	6428	NAD83(2011) / Colorado Central (ftUS)
LD36361260.las	6428	NAD83(2011) / Colorado Central (ftUS)
LD36361263.las	6428	NAD83(2011) / Colorado Central (ftUS)
LD36361266.las	6428	NAD83(2011) / Colorado Central (ftUS)
LD36361269.las	6428	NAD83(2011) / Colorado Central (ftUS)
LD36361272.las	6428	NAD83(2011) / Colorado Central (ftUS)
LD36361275.las	6428	NAD83(2011) / Colorado Central (ftUS)
LD36361278.las	6428	NAD83(2011) / Colorado Central (ftUS)
LD36361281.las	6428	NAD83(2011) / Colorado Central (ftUS)
LD36361284.las	6428	NAD83(2011) / Colorado Central (ftUS)
LD36361287.las	6428	NAD83(2011) / Colorado Central (ftUS)
LD36361290.las	6428	NAD83(2011) / Colorado Central (ftUS)
LD36361293.las	6428	NAD83(2011) / Colorado Central (ftUS)
LD36361296.las	6428	NAD83(2011) / Colorado Central (ftUS)
LD36361299.las	6428	NAD83(2011) / Colorado Central (ftUS)
LD36361302.las	6428	NAD83(2011) / Colorado Central (ftUS)
LD36361305.las	6428	NAD83(2011) / Colorado Central (ftUS)

# DPH-5 Report on Coordinate Reference System (Tiled Data)

- continued

File	EPSG Code	Coordinate Reference System
LD36361308.las	6428	NAD83(2011) / Colorado Central (ftUS)
LD36361311.las	6428	NAD83(2011) / Colorado Central (ftUS)
LD36361314.las	6428	NAD83(2011) / Colorado Central (ftUS)
LD36361317.las	6428	NAD83(2011) / Colorado Central (ftUS)
LD36361320.las	6428	NAD83(2011) / Colorado Central (ftUS)
LD36361323.las	6428	NAD83(2011) / Colorado Central (ftUS)
LD36361326.las	6428	NAD83(2011) / Colorado Central (ftUS)
LD36361329.las	6428	NAD83(2011) / Colorado Central (ftUS)
LD36361332.las	6428	NAD83(2011) / Colorado Central (ftUS)
LD36361335.las	6428	NAD83(2011) / Colorado Central (ftUS)
LD36361338.las	6428	NAD83(2011) / Colorado Central (ftUS)
LD36361341.las	6428	NAD83(2011) / Colorado Central (ftUS)
LD36361344.las	6428	NAD83(2011) / Colorado Central (ftUS)
LD36361347.las	6428	NAD83(2011) / Colorado Central (ftUS)
LD36361350.las	6428	NAD83(2011) / Colorado Central (ftUS)
LD36361353.las	6428	NAD83(2011) / Colorado Central (ftUS)
LD36361356.las	6428	NAD83(2011) / Colorado Central (ftUS)
LD36361359.las	6428	NAD83(2011) / Colorado Central (ftUS)
LD36361362.las	6428	NAD83(2011) / Colorado Central (ftUS)
LD36361365.las	6428	NAD83(2011) / Colorado Central (ftUS)
LD36361368.las	6428	NAD83(2011) / Colorado Central (ftUS)
LD36361371.las	6428	NAD83(2011) / Colorado Central (ftUS)
LD36361374.las	6428	NAD83(2011) / Colorado Central (ftUS)
LD36361377.las	6428	NAD83(2011) / Colorado Central (ftUS)
LD36361380.las	6428	NAD83(2011) / Colorado Central (ftUS)
LD36361383.las	6428	NAD83(2011) / Colorado Central (ftUS)
LD36361386.las	6428	NAD83(2011) / Colorado Central (ftUS)
LD36361389.las	6428	NAD83(2011) / Colorado Central (ftUS)
LD36361392.las	6428	NAD83(2011) / Colorado Central (ftUS)
LD36361395.las	6428	NAD83(2011) / Colorado Central (ftUS)
LD36361398.las	6428	NAD83(2011) / Colorado Central (ftUS)
LD36361401.las	6428	NAD83(2011) / Colorado Central (ftUS)

# DPH-5 Report on Coordinate Reference System (Tiled Data)

## - continued

File	EPSG Code	Coordinate Reference System
LD36361404.las	6428	NAD83(2011) / Colorado Central (ftUS)
LD36361407.las	6428	NAD83(2011) / Colorado Central (ftUS)
LD36361410.las	6428	NAD83(2011) / Colorado Central (ftUS)
LD36361413.las	6428	NAD83(2011) / Colorado Central (ftUS)
LD36361416.las	6428	NAD83(2011) / Colorado Central (ftUS)
LD36361419.las	6428	NAD83(2011) / Colorado Central (ftUS)
LD36361422.las	6428	NAD83(2011) / Colorado Central (ftUS)
LD36361425.las	6428	NAD83(2011) / Colorado Central (ftUS)
LD36361428.las	6428	NAD83(2011) / Colorado Central (ftUS)
LD36361431.las	6428	NAD83(2011) / Colorado Central (ftUS)
LD36361434.las	6428	NAD83(2011) / Colorado Central (ftUS)
LD36361437.las	6428	NAD83(2011) / Colorado Central (ftUS)
LD36361440.las	6428	NAD83(2011) / Colorado Central (ftUS)
LD36361443.las	6428	NAD83(2011) / Colorado Central (ftUS)
LD36391257.las	6428	NAD83(2011) / Colorado Central (ftUS)
LD36391260.las	6428	NAD83(2011) / Colorado Central (ftUS)
LD36391263.las	6428	NAD83(2011) / Colorado Central (ftUS)
LD36391266.las	6428	NAD83(2011) / Colorado Central (ftUS)
LD36391269.las	6428	NAD83(2011) / Colorado Central (ftUS)
LD36391272.las	6428	NAD83(2011) / Colorado Central (ftUS)
LD36391275.las	6428	NAD83(2011) / Colorado Central (ftUS)
LD36391278.las	6428	NAD83(2011) / Colorado Central (ftUS)
LD36391281.las	6428	NAD83(2011) / Colorado Central (ftUS)
LD36391284.las	6428	NAD83(2011) / Colorado Central (ftUS)
LD36391287.las	6428	NAD83(2011) / Colorado Central (ftUS)
LD36391290.las	6428	NAD83(2011) / Colorado Central (ftUS)
LD36391293.las	6428	NAD83(2011) / Colorado Central (ftUS)
LD36391296.las	6428	NAD83(2011) / Colorado Central (ftUS)
LD36391299.las	6428	NAD83(2011) / Colorado Central (ftUS)
LD36391302.las	6428	NAD83(2011) / Colorado Central (ftUS)
LD36391305.las	6428	NAD83(2011) / Colorado Central (ftUS)
LD36391308.las	6428	NAD83(2011) / Colorado Central (ftUS)

# DPH-5 Report on Coordinate Reference System (Tiled Data)

- continued

File	EPSG Code	Coordinate Reference System
LD36391311.las	6428	NAD83(2011) / Colorado Central (ftUS)
LD36391314.las	6428	NAD83(2011) / Colorado Central (ftUS)
LD36391317.las	6428	NAD83(2011) / Colorado Central (ftUS)
LD36391320.las	6428	NAD83(2011) / Colorado Central (ftUS)
LD36391323.las	6428	NAD83(2011) / Colorado Central (ftUS)
LD36391326.las	6428	NAD83(2011) / Colorado Central (ftUS)
LD36391329.las	6428	NAD83(2011) / Colorado Central (ftUS)
LD36391332.las	6428	NAD83(2011) / Colorado Central (ftUS)
LD36391335.las	6428	NAD83(2011) / Colorado Central (ftUS)
LD36391338.las	6428	NAD83(2011) / Colorado Central (ftUS)
LD36391341.las	6428	NAD83(2011) / Colorado Central (ftUS)
LD36391344.las	6428	NAD83(2011) / Colorado Central (ftUS)
LD36391347.las	6428	NAD83(2011) / Colorado Central (ftUS)
LD36391350.las	6428	NAD83(2011) / Colorado Central (ftUS)
LD36391353.las	6428	NAD83(2011) / Colorado Central (ftUS)
LD36391356.las	6428	NAD83(2011) / Colorado Central (ftUS)
LD36391359.las	6428	NAD83(2011) / Colorado Central (ftUS)
LD36391362.las	6428	NAD83(2011) / Colorado Central (ftUS)
LD36391365.las	6428	NAD83(2011) / Colorado Central (ftUS)
LD36391368.las	6428	NAD83(2011) / Colorado Central (ftUS)
LD36391371.las	6428	NAD83(2011) / Colorado Central (ftUS)
LD36391374.las	6428	NAD83(2011) / Colorado Central (ftUS)
LD36391377.las	6428	NAD83(2011) / Colorado Central (ftUS)
LD36391380.las	6428	NAD83(2011) / Colorado Central (ftUS)
LD36391383.las	6428	NAD83(2011) / Colorado Central (ftUS)
LD36391386.las	6428	NAD83(2011) / Colorado Central (ftUS)
LD36391389.las	6428	NAD83(2011) / Colorado Central (ftUS)
LD36391392.las	6428	NAD83(2011) / Colorado Central (ftUS)
LD36391395.las	6428	NAD83(2011) / Colorado Central (ftUS)
LD36391398.las	6428	NAD83(2011) / Colorado Central (ftUS)
LD36391401.las	6428	NAD83(2011) / Colorado Central (ftUS)
LD36391404.las	6428	NAD83(2011) / Colorado Central (ftUS)

# DPH-5 Report on Coordinate Reference System (Tiled Data)

- continued

File	EPSG Code	Coordinate Reference System
LD36391407.las	6428	NAD83(2011) / Colorado Central (ftUS)
LD36391410.las	6428	NAD83(2011) / Colorado Central (ftUS)
LD36391413.las	6428	NAD83(2011) / Colorado Central (ftUS)
LD36391416.las	6428	NAD83(2011) / Colorado Central (ftUS)
LD36391419.las	6428	NAD83(2011) / Colorado Central (ftUS)
LD36391422.las	6428	NAD83(2011) / Colorado Central (ftUS)
LD36391425.las	6428	NAD83(2011) / Colorado Central (ftUS)
LD36391428.las	6428	NAD83(2011) / Colorado Central (ftUS)
LD36391431.las	6428	NAD83(2011) / Colorado Central (ftUS)
LD36391434.las	6428	NAD83(2011) / Colorado Central (ftUS)
LD36391437.las	6428	NAD83(2011) / Colorado Central (ftUS)
LD36391440.las	6428	NAD83(2011) / Colorado Central (ftUS)
LD36391443.las	6428	NAD83(2011) / Colorado Central (ftUS)
LD36421257.las	6428	NAD83(2011) / Colorado Central (ftUS)
LD36421260.las	6428	NAD83(2011) / Colorado Central (ftUS)
LD36421263.las	6428	NAD83(2011) / Colorado Central (ftUS)
LD36421266.las	6428	NAD83(2011) / Colorado Central (ftUS)
LD36421269.las	6428	NAD83(2011) / Colorado Central (ftUS)
LD36421272.las	6428	NAD83(2011) / Colorado Central (ftUS)
LD36421275.las	6428	NAD83(2011) / Colorado Central (ftUS)
LD36421278.las	6428	NAD83(2011) / Colorado Central (ftUS)
LD36421281.las	6428	NAD83(2011) / Colorado Central (ftUS)
LD36421284.las	6428	NAD83(2011) / Colorado Central (ftUS)
LD36421287.las	6428	NAD83(2011) / Colorado Central (ftUS)
LD36421290.las	6428	NAD83(2011) / Colorado Central (ftUS)
LD36421293.las	6428	NAD83(2011) / Colorado Central (ftUS)
LD36421296.las	6428	NAD83(2011) / Colorado Central (ftUS)
LD36421299.las	6428	NAD83(2011) / Colorado Central (ftUS)
LD36421302.las	6428	NAD83(2011) / Colorado Central (ftUS)
LD36421305.las	6428	NAD83(2011) / Colorado Central (ftUS)
LD36421308.las	6428	NAD83(2011) / Colorado Central (ftUS)
LD36421311.las	6428	NAD83(2011) / Colorado Central (ftUS)

# DPH-5 Report on Coordinate Reference System (Tiled Data)

- continued

File	EPSG Code	Coordinate Reference System
LD36421314.las	6428	NAD83(2011) / Colorado Central (ftUS)
LD36421317.las	6428	NAD83(2011) / Colorado Central (ftUS)
LD36421320.las	6428	NAD83(2011) / Colorado Central (ftUS)
LD36421323.las	6428	NAD83(2011) / Colorado Central (ftUS)
LD36421326.las	6428	NAD83(2011) / Colorado Central (ftUS)
LD36421329.las	6428	NAD83(2011) / Colorado Central (ftUS)
LD36421332.las	6428	NAD83(2011) / Colorado Central (ftUS)
LD36421335.las	6428	NAD83(2011) / Colorado Central (ftUS)
LD36421338.las	6428	NAD83(2011) / Colorado Central (ftUS)
LD36421341.las	6428	NAD83(2011) / Colorado Central (ftUS)
LD36421344.las	6428	NAD83(2011) / Colorado Central (ftUS)
LD36421347.las	6428	NAD83(2011) / Colorado Central (ftUS)
LD36421350.las	6428	NAD83(2011) / Colorado Central (ftUS)
LD36421353.las	6428	NAD83(2011) / Colorado Central (ftUS)
LD36421356.las	6428	NAD83(2011) / Colorado Central (ftUS)
LD36421359.las	6428	NAD83(2011) / Colorado Central (ftUS)
LD36421362.las	6428	NAD83(2011) / Colorado Central (ftUS)
LD36421365.las	6428	NAD83(2011) / Colorado Central (ftUS)
LD36421368.las	6428	NAD83(2011) / Colorado Central (ftUS)
LD36421371.las	6428	NAD83(2011) / Colorado Central (ftUS)
LD36421374.las	6428	NAD83(2011) / Colorado Central (ftUS)
LD36421377.las	6428	NAD83(2011) / Colorado Central (ftUS)
LD36421380.las	6428	NAD83(2011) / Colorado Central (ftUS)
LD36421383.las	6428	NAD83(2011) / Colorado Central (ftUS)
LD36421386.las	6428	NAD83(2011) / Colorado Central (ftUS)
LD36421389.las	6428	NAD83(2011) / Colorado Central (ftUS)
LD36421392.las	6428	NAD83(2011) / Colorado Central (ftUS)
LD36421395.las	6428	NAD83(2011) / Colorado Central (ftUS)
LD36421398.las	6428	NAD83(2011) / Colorado Central (ftUS)
LD36421401.las	6428	NAD83(2011) / Colorado Central (ftUS)
LD36421404.las	6428	NAD83(2011) / Colorado Central (ftUS)
LD36421407.las	6428	NAD83(2011) / Colorado Central (ftUS)

# DPH-5 Report on Coordinate Reference System (Tiled Data)

- continued

File	EPSG Code	Coordinate Reference System
LD36421410.las	6428	NAD83(2011) / Colorado Central (ftUS)
LD36421413.las	6428	NAD83(2011) / Colorado Central (ftUS)
LD36421416.las	6428	NAD83(2011) / Colorado Central (ftUS)
LD36421419.las	6428	NAD83(2011) / Colorado Central (ftUS)
LD36421422.las	6428	NAD83(2011) / Colorado Central (ftUS)
LD36421425.las	6428	NAD83(2011) / Colorado Central (ftUS)
LD36421428.las	6428	NAD83(2011) / Colorado Central (ftUS)
LD36421431.las	6428	NAD83(2011) / Colorado Central (ftUS)
LD36421434.las	6428	NAD83(2011) / Colorado Central (ftUS)
LD36421437.las	6428	NAD83(2011) / Colorado Central (ftUS)
LD36421440.las	6428	NAD83(2011) / Colorado Central (ftUS)
LD36421443.las	6428	NAD83(2011) / Colorado Central (ftUS)
LD36451257.las	6428	NAD83(2011) / Colorado Central (ftUS)
LD36451260.las	6428	NAD83(2011) / Colorado Central (ftUS)
LD36451263.las	6428	NAD83(2011) / Colorado Central (ftUS)
LD36451266.las	6428	NAD83(2011) / Colorado Central (ftUS)
LD36451269.las	6428	NAD83(2011) / Colorado Central (ftUS)
LD36451272.las	6428	NAD83(2011) / Colorado Central (ftUS)
LD36451275.las	6428	NAD83(2011) / Colorado Central (ftUS)
LD36451278.las	6428	NAD83(2011) / Colorado Central (ftUS)
LD36451281.las	6428	NAD83(2011) / Colorado Central (ftUS)
LD36451284.las	6428	NAD83(2011) / Colorado Central (ftUS)
LD36451287.las	6428	NAD83(2011) / Colorado Central (ftUS)
LD36451290.las	6428	NAD83(2011) / Colorado Central (ftUS)
LD36451293.las	6428	NAD83(2011) / Colorado Central (ftUS)
LD36451296.las	6428	NAD83(2011) / Colorado Central (ftUS)
LD36451299.las	6428	NAD83(2011) / Colorado Central (ftUS)
LD36451302.las	6428	NAD83(2011) / Colorado Central (ftUS)
LD36451305.las	6428	NAD83(2011) / Colorado Central (ftUS)
LD36451308.las	6428	NAD83(2011) / Colorado Central (ftUS)
LD36451311.las	6428	NAD83(2011) / Colorado Central (ftUS)
LD36451314.las	6428	NAD83(2011) / Colorado Central (ftUS)



# DPH-5 Report on Coordinate Reference System (Tiled Data)

- continued

File	EPSG Code	Coordinate Reference System
LD36451317.las	6428	NAD83(2011) / Colorado Central (ftUS)
LD36451320.las	6428	NAD83(2011) / Colorado Central (ftUS)
LD36451323.las	6428	NAD83(2011) / Colorado Central (ftUS)
LD36451326.las	6428	NAD83(2011) / Colorado Central (ftUS)
LD36451329.las	6428	NAD83(2011) / Colorado Central (ftUS)
LD36451332.las	6428	NAD83(2011) / Colorado Central (ftUS)
LD36451335.las	6428	NAD83(2011) / Colorado Central (ftUS)
LD36451338.las	6428	NAD83(2011) / Colorado Central (ftUS)
LD36451341.las	6428	NAD83(2011) / Colorado Central (ftUS)
LD36451344.las	6428	NAD83(2011) / Colorado Central (ftUS)
LD36451347.las	6428	NAD83(2011) / Colorado Central (ftUS)
LD36451350.las	6428	NAD83(2011) / Colorado Central (ftUS)
LD36451353.las	6428	NAD83(2011) / Colorado Central (ftUS)
LD36451356.las	6428	NAD83(2011) / Colorado Central (ftUS)
LD36451359.las	6428	NAD83(2011) / Colorado Central (ftUS)
LD36451362.las	6428	NAD83(2011) / Colorado Central (ftUS)
LD36451365.las	6428	NAD83(2011) / Colorado Central (ftUS)
LD36451368.las	6428	NAD83(2011) / Colorado Central (ftUS)
LD36451371.las	6428	NAD83(2011) / Colorado Central (ftUS)
LD36451374.las	6428	NAD83(2011) / Colorado Central (ftUS)
LD36451377.las	6428	NAD83(2011) / Colorado Central (ftUS)
LD36451380.las	6428	NAD83(2011) / Colorado Central (ftUS)
LD36451383.las	6428	NAD83(2011) / Colorado Central (ftUS)
LD36451386.las	6428	NAD83(2011) / Colorado Central (ftUS)
LD36451389.las	6428	NAD83(2011) / Colorado Central (ftUS)
LD36451392.las	6428	NAD83(2011) / Colorado Central (ftUS)
LD36451395.las	6428	NAD83(2011) / Colorado Central (ftUS)
LD36451398.las	6428	NAD83(2011) / Colorado Central (ftUS)
LD36451401.las	6428	NAD83(2011) / Colorado Central (ftUS)
LD36451404.las	6428	NAD83(2011) / Colorado Central (ftUS)
LD36451407.las	6428	NAD83(2011) / Colorado Central (ftUS)
LD36451410.las	6428	NAD83(2011) / Colorado Central (ftUS)

# DPH-5 Report on Coordinate Reference System (Tiled Data)

- continued

File	EPSG Code	Coordinate Reference System
LD36451413.las	6428	NAD83(2011) / Colorado Central (ftUS)
LD36451416.las	6428	NAD83(2011) / Colorado Central (ftUS)
LD36451419.las	6428	NAD83(2011) / Colorado Central (ftUS)
LD36451422.las	6428	NAD83(2011) / Colorado Central (ftUS)
LD36451425.las	6428	NAD83(2011) / Colorado Central (ftUS)
LD36451428.las	6428	NAD83(2011) / Colorado Central (ftUS)
LD36451431.las	6428	NAD83(2011) / Colorado Central (ftUS)
LD36451434.las	6428	NAD83(2011) / Colorado Central (ftUS)
LD36451437.las	6428	NAD83(2011) / Colorado Central (ftUS)
LD36451440.las	6428	NAD83(2011) / Colorado Central (ftUS)
LD36451443.las	6428	NAD83(2011) / Colorado Central (ftUS)
LD36481257.las	6428	NAD83(2011) / Colorado Central (ftUS)
LD36481260.las	6428	NAD83(2011) / Colorado Central (ftUS)
LD36481263.las	6428	NAD83(2011) / Colorado Central (ftUS)
LD36481266.las	6428	NAD83(2011) / Colorado Central (ftUS)
LD36481269.las	6428	NAD83(2011) / Colorado Central (ftUS)
LD36481272.las	6428	NAD83(2011) / Colorado Central (ftUS)
LD36481275.las	6428	NAD83(2011) / Colorado Central (ftUS)
LD36481278.las	6428	NAD83(2011) / Colorado Central (ftUS)
LD36481281.las	6428	NAD83(2011) / Colorado Central (ftUS)
LD36481284.las	6428	NAD83(2011) / Colorado Central (ftUS)
LD36481287.las	6428	NAD83(2011) / Colorado Central (ftUS)
LD36481290.las	6428	NAD83(2011) / Colorado Central (ftUS)
LD36481293.las	6428	NAD83(2011) / Colorado Central (ftUS)
LD36481296.las	6428	NAD83(2011) / Colorado Central (ftUS)
LD36481299.las	6428	NAD83(2011) / Colorado Central (ftUS)
LD36481302.las	6428	NAD83(2011) / Colorado Central (ftUS)
LD36481305.las	6428	NAD83(2011) / Colorado Central (ftUS)
LD36481308.las	6428	NAD83(2011) / Colorado Central (ftUS)
LD36481311.las	6428	NAD83(2011) / Colorado Central (ftUS)
LD36481314.las	6428	NAD83(2011) / Colorado Central (ftUS)
LD36481317.las	6428	NAD83(2011) / Colorado Central (ftUS)

# DPH-5 Report on Coordinate Reference System (Tiled Data)

- continued

File	EPSG Code	Coordinate Reference System
LD36481320.las	6428	NAD83(2011) / Colorado Central (ftUS)
LD36481323.las	6428	NAD83(2011) / Colorado Central (ftUS)
LD36481326.las	6428	NAD83(2011) / Colorado Central (ftUS)
LD36481329.las	6428	NAD83(2011) / Colorado Central (ftUS)
LD36481332.las	6428	NAD83(2011) / Colorado Central (ftUS)
LD36481335.las	6428	NAD83(2011) / Colorado Central (ftUS)
LD36481338.las	6428	NAD83(2011) / Colorado Central (ftUS)
LD36481341.las	6428	NAD83(2011) / Colorado Central (ftUS)
LD36481344.las	6428	NAD83(2011) / Colorado Central (ftUS)
LD36481347.las	6428	NAD83(2011) / Colorado Central (ftUS)
LD36481350.las	6428	NAD83(2011) / Colorado Central (ftUS)
LD36481353.las	6428	NAD83(2011) / Colorado Central (ftUS)
LD36481356.las	6428	NAD83(2011) / Colorado Central (ftUS)
LD36481359.las	6428	NAD83(2011) / Colorado Central (ftUS)
LD36481362.las	6428	NAD83(2011) / Colorado Central (ftUS)
LD36481365.las	6428	NAD83(2011) / Colorado Central (ftUS)
LD36481368.las	6428	NAD83(2011) / Colorado Central (ftUS)
LD36481371.las	6428	NAD83(2011) / Colorado Central (ftUS)
LD36481374.las	6428	NAD83(2011) / Colorado Central (ftUS)
LD36481377.las	6428	NAD83(2011) / Colorado Central (ftUS)
LD36481380.las	6428	NAD83(2011) / Colorado Central (ftUS)
LD36481383.las	6428	NAD83(2011) / Colorado Central (ftUS)
LD36481386.las	6428	NAD83(2011) / Colorado Central (ftUS)
LD36481389.las	6428	NAD83(2011) / Colorado Central (ftUS)
LD36481392.las	6428	NAD83(2011) / Colorado Central (ftUS)
LD36481395.las	6428	NAD83(2011) / Colorado Central (ftUS)
LD36481398.las	6428	NAD83(2011) / Colorado Central (ftUS)
LD36481401.las	6428	NAD83(2011) / Colorado Central (ftUS)
LD36481404.las	6428	NAD83(2011) / Colorado Central (ftUS)
LD36481407.las	6428	NAD83(2011) / Colorado Central (ftUS)
LD36481410.las	6428	NAD83(2011) / Colorado Central (ftUS)
LD36481413.las	6428	NAD83(2011) / Colorado Central (ftUS)

# DPH-5 Report on Coordinate Reference System (Tiled Data)

- continued

File	EPSG Code	Coordinate Reference System
LD36481416.las	6428	NAD83(2011) / Colorado Central (ftUS)
LD36481419.las	6428	NAD83(2011) / Colorado Central (ftUS)
LD36481422.las	6428	NAD83(2011) / Colorado Central (ftUS)
LD36481425.las	6428	NAD83(2011) / Colorado Central (ftUS)
LD36481428.las	6428	NAD83(2011) / Colorado Central (ftUS)
LD36481431.las	6428	NAD83(2011) / Colorado Central (ftUS)
LD36481434.las	6428	NAD83(2011) / Colorado Central (ftUS)
LD36481437.las	6428	NAD83(2011) / Colorado Central (ftUS)
LD36481440.las	6428	NAD83(2011) / Colorado Central (ftUS)
LD36481443.las	6428	NAD83(2011) / Colorado Central (ftUS)
LD36511257.las	6428	NAD83(2011) / Colorado Central (ftUS)
LD36511260.las	6428	NAD83(2011) / Colorado Central (ftUS)
LD36511263.las	6428	NAD83(2011) / Colorado Central (ftUS)
LD36511266.las	6428	NAD83(2011) / Colorado Central (ftUS)
LD36511269.las	6428	NAD83(2011) / Colorado Central (ftUS)
LD36511272.las	6428	NAD83(2011) / Colorado Central (ftUS)
LD36511275.las	6428	NAD83(2011) / Colorado Central (ftUS)
LD36511278.las	6428	NAD83(2011) / Colorado Central (ftUS)
LD36511281.las	6428	NAD83(2011) / Colorado Central (ftUS)
LD36511284.las	6428	NAD83(2011) / Colorado Central (ftUS)
LD36511287.las	6428	NAD83(2011) / Colorado Central (ftUS)
LD36511290.las	6428	NAD83(2011) / Colorado Central (ftUS)
LD36511293.las	6428	NAD83(2011) / Colorado Central (ftUS)
LD36511296.las	6428	NAD83(2011) / Colorado Central (ftUS)
LD36511299.las	6428	NAD83(2011) / Colorado Central (ftUS)
LD36511302.las	6428	NAD83(2011) / Colorado Central (ftUS)
LD36511305.las	6428	NAD83(2011) / Colorado Central (ftUS)
LD36511308.las	6428	NAD83(2011) / Colorado Central (ftUS)
LD36511311.las	6428	NAD83(2011) / Colorado Central (ftUS)
LD36511314.las	6428	NAD83(2011) / Colorado Central (ftUS)
LD36511317.las	6428	NAD83(2011) / Colorado Central (ftUS)
LD36511320.las	6428	NAD83(2011) / Colorado Central (ftUS)

# DPH-5 Report on Coordinate Reference System (Tiled Data)

## - continued

File	EPSG Code	Coordinate Reference System
LD36511323.las	6428	NAD83(2011) / Colorado Central (ftUS)
LD36511326.las	6428	NAD83(2011) / Colorado Central (ftUS)
LD36511329.las	6428	NAD83(2011) / Colorado Central (ftUS)
LD36511332.las	6428	NAD83(2011) / Colorado Central (ftUS)
LD36511335.las	6428	NAD83(2011) / Colorado Central (ftUS)
LD36511338.las	6428	NAD83(2011) / Colorado Central (ftUS)
LD36511341.las	6428	NAD83(2011) / Colorado Central (ftUS)
LD36511344.las	6428	NAD83(2011) / Colorado Central (ftUS)
LD36511347.las	6428	NAD83(2011) / Colorado Central (ftUS)
LD36511350.las	6428	NAD83(2011) / Colorado Central (ftUS)
LD36511353.las	6428	NAD83(2011) / Colorado Central (ftUS)
LD36511356.las	6428	NAD83(2011) / Colorado Central (ftUS)
LD36511359.las	6428	NAD83(2011) / Colorado Central (ftUS)
LD36511362.las	6428	NAD83(2011) / Colorado Central (ftUS)
LD36511365.las	6428	NAD83(2011) / Colorado Central (ftUS)
LD36511368.las	6428	NAD83(2011) / Colorado Central (ftUS)
LD36511371.las	6428	NAD83(2011) / Colorado Central (ftUS)
LD36511374.las	6428	NAD83(2011) / Colorado Central (ftUS)
LD36511377.las	6428	NAD83(2011) / Colorado Central (ftUS)
LD36511380.las	6428	NAD83(2011) / Colorado Central (ftUS)
LD36511383.las	6428	NAD83(2011) / Colorado Central (ftUS)
LD36511386.las	6428	NAD83(2011) / Colorado Central (ftUS)
LD36511389.las	6428	NAD83(2011) / Colorado Central (ftUS)
LD36511392.las	6428	NAD83(2011) / Colorado Central (ftUS)
LD36511395.las	6428	NAD83(2011) / Colorado Central (ftUS)
LD36511398.las	6428	NAD83(2011) / Colorado Central (ftUS)
LD36511401.las	6428	NAD83(2011) / Colorado Central (ftUS)
LD36511404.las	6428	NAD83(2011) / Colorado Central (ftUS)
LD36511407.las	6428	NAD83(2011) / Colorado Central (ftUS)
LD36511410.las	6428	NAD83(2011) / Colorado Central (ftUS)
LD36511413.las	6428	NAD83(2011) / Colorado Central (ftUS)
LD36511416.las	6428	NAD83(2011) / Colorado Central (ftUS)

# DPH-5 Report on Coordinate Reference System (Tiled Data)

- continued

File	EPSG Code	Coordinate Reference System
LD36511419.las	6428	NAD83(2011) / Colorado Central (ftUS)
LD36511422.las	6428	NAD83(2011) / Colorado Central (ftUS)
LD36511425.las	6428	NAD83(2011) / Colorado Central (ftUS)
LD36511428.las	6428	NAD83(2011) / Colorado Central (ftUS)
LD36511431.las	6428	NAD83(2011) / Colorado Central (ftUS)
LD36511434.las	6428	NAD83(2011) / Colorado Central (ftUS)
LD36511437.las	6428	NAD83(2011) / Colorado Central (ftUS)
LD36511440.las	6428	NAD83(2011) / Colorado Central (ftUS)
LD36511443.las	6428	NAD83(2011) / Colorado Central (ftUS)
LD36541257.las	6428	NAD83(2011) / Colorado Central (ftUS)
LD36541260.las	6428	NAD83(2011) / Colorado Central (ftUS)
LD36541263.las	6428	NAD83(2011) / Colorado Central (ftUS)
LD36541266.las	6428	NAD83(2011) / Colorado Central (ftUS)
LD36541269.las	6428	NAD83(2011) / Colorado Central (ftUS)
LD36541272.las	6428	NAD83(2011) / Colorado Central (ftUS)
LD36541275.las	6428	NAD83(2011) / Colorado Central (ftUS)
LD36541278.las	6428	NAD83(2011) / Colorado Central (ftUS)
LD36541281.las	6428	NAD83(2011) / Colorado Central (ftUS)
LD36541284.las	6428	NAD83(2011) / Colorado Central (ftUS)
LD36541287.las	6428	NAD83(2011) / Colorado Central (ftUS)
LD36541290.las	6428	NAD83(2011) / Colorado Central (ftUS)
LD36541293.las	6428	NAD83(2011) / Colorado Central (ftUS)
LD36541296.las	6428	NAD83(2011) / Colorado Central (ftUS)
LD36541299.las	6428	NAD83(2011) / Colorado Central (ftUS)
LD36541302.las	6428	NAD83(2011) / Colorado Central (ftUS)
LD36541305.las	6428	NAD83(2011) / Colorado Central (ftUS)
LD36541308.las	6428	NAD83(2011) / Colorado Central (ftUS)
LD36541311.las	6428	NAD83(2011) / Colorado Central (ftUS)
LD36541314.las	6428	NAD83(2011) / Colorado Central (ftUS)
LD36541317.las	6428	NAD83(2011) / Colorado Central (ftUS)
LD36541320.las	6428	NAD83(2011) / Colorado Central (ftUS)
LD36541323.las	6428	NAD83(2011) / Colorado Central (ftUS)

# DPH-5 Report on Coordinate Reference System (Tiled Data)

- continued

File	EPSG Code	Coordinate Reference System
LD36541326.las	6428	NAD83(2011) / Colorado Central (ftUS)
LD36541329.las	6428	NAD83(2011) / Colorado Central (ftUS)
LD36541332.las	6428	NAD83(2011) / Colorado Central (ftUS)
LD36541335.las	6428	NAD83(2011) / Colorado Central (ftUS)
LD36541338.las	6428	NAD83(2011) / Colorado Central (ftUS)
LD36541341.las	6428	NAD83(2011) / Colorado Central (ftUS)
LD36541344.las	6428	NAD83(2011) / Colorado Central (ftUS)
LD36541347.las	6428	NAD83(2011) / Colorado Central (ftUS)
LD36541350.las	6428	NAD83(2011) / Colorado Central (ftUS)
LD36541353.las	6428	NAD83(2011) / Colorado Central (ftUS)
LD36541356.las	6428	NAD83(2011) / Colorado Central (ftUS)
LD36541359.las	6428	NAD83(2011) / Colorado Central (ftUS)
LD36541362.las	6428	NAD83(2011) / Colorado Central (ftUS)
LD36541365.las	6428	NAD83(2011) / Colorado Central (ftUS)
LD36541368.las	6428	NAD83(2011) / Colorado Central (ftUS)
LD36541371.las	6428	NAD83(2011) / Colorado Central (ftUS)
LD36541374.las	6428	NAD83(2011) / Colorado Central (ftUS)
LD36541377.las	6428	NAD83(2011) / Colorado Central (ftUS)
LD36541380.las	6428	NAD83(2011) / Colorado Central (ftUS)
LD36541383.las	6428	NAD83(2011) / Colorado Central (ftUS)
LD36541386.las	6428	NAD83(2011) / Colorado Central (ftUS)
LD36541389.las	6428	NAD83(2011) / Colorado Central (ftUS)
LD36541392.las	6428	NAD83(2011) / Colorado Central (ftUS)
LD36541395.las	6428	NAD83(2011) / Colorado Central (ftUS)
LD36541398.las	6428	NAD83(2011) / Colorado Central (ftUS)
LD36541401.las	6428	NAD83(2011) / Colorado Central (ftUS)
LD36541404.las	6428	NAD83(2011) / Colorado Central (ftUS)
LD36541407.las	6428	NAD83(2011) / Colorado Central (ftUS)
LD36541410.las	6428	NAD83(2011) / Colorado Central (ftUS)
LD36541413.las	6428	NAD83(2011) / Colorado Central (ftUS)
LD36541416.las	6428	NAD83(2011) / Colorado Central (ftUS)
LD36541419.las	6428	NAD83(2011) / Colorado Central (ftUS)

# DPH-5 Report on Coordinate Reference System (Tiled Data)

## - continued

File	EPSG Code	Coordinate Reference System
LD36541422.las	6428	NAD83(2011) / Colorado Central (ftUS)
LD36541425.las	6428	NAD83(2011) / Colorado Central (ftUS)
LD36541428.las	6428	NAD83(2011) / Colorado Central (ftUS)
LD36541431.las	6428	NAD83(2011) / Colorado Central (ftUS)
LD36541434.las	6428	NAD83(2011) / Colorado Central (ftUS)
LD36541437.las	6428	NAD83(2011) / Colorado Central (ftUS)
LD36541440.las	6428	NAD83(2011) / Colorado Central (ftUS)
LD36541443.las	6428	NAD83(2011) / Colorado Central (ftUS)
LD36571257.las	6428	NAD83(2011) / Colorado Central (ftUS)
LD36571260.las	6428	NAD83(2011) / Colorado Central (ftUS)
LD36571263.las	6428	NAD83(2011) / Colorado Central (ftUS)
LD36571266.las	6428	NAD83(2011) / Colorado Central (ftUS)
LD36571269.las	6428	NAD83(2011) / Colorado Central (ftUS)
LD36571272.las	6428	NAD83(2011) / Colorado Central (ftUS)
LD36571275.las	6428	NAD83(2011) / Colorado Central (ftUS)
LD36571278.las	6428	NAD83(2011) / Colorado Central (ftUS)
LD36571281.las	6428	NAD83(2011) / Colorado Central (ftUS)
LD36571284.las	6428	NAD83(2011) / Colorado Central (ftUS)
LD36571287.las	6428	NAD83(2011) / Colorado Central (ftUS)
LD36571290.las	6428	NAD83(2011) / Colorado Central (ftUS)
LD36571293.las	6428	NAD83(2011) / Colorado Central (ftUS)
LD36571296.las	6428	NAD83(2011) / Colorado Central (ftUS)
LD36571299.las	6428	NAD83(2011) / Colorado Central (ftUS)
LD36571302.las	6428	NAD83(2011) / Colorado Central (ftUS)
LD36571305.las	6428	NAD83(2011) / Colorado Central (ftUS)
LD36571308.las	6428	NAD83(2011) / Colorado Central (ftUS)
LD36571311.las	6428	NAD83(2011) / Colorado Central (ftUS)
LD36571314.las	6428	NAD83(2011) / Colorado Central (ftUS)
LD36571317.las	6428	NAD83(2011) / Colorado Central (ftUS)
LD36571320.las	6428	NAD83(2011) / Colorado Central (ftUS)
LD36571323.las	6428	NAD83(2011) / Colorado Central (ftUS)
LD36571326.las	6428	NAD83(2011) / Colorado Central (ftUS)



# DPH-5 Report on Coordinate Reference System (Tiled Data)

- continued

File	EPSG Code	Coordinate Reference System
LD36571329.las	6428	NAD83(2011) / Colorado Central (ftUS)
LD36571332.las	6428	NAD83(2011) / Colorado Central (ftUS)
LD36571335.las	6428	NAD83(2011) / Colorado Central (ftUS)
LD36571338.las	6428	NAD83(2011) / Colorado Central (ftUS)
LD36571341.las	6428	NAD83(2011) / Colorado Central (ftUS)
LD36571344.las	6428	NAD83(2011) / Colorado Central (ftUS)
LD36571347.las	6428	NAD83(2011) / Colorado Central (ftUS)
LD36571350.las	6428	NAD83(2011) / Colorado Central (ftUS)
LD36571353.las	6428	NAD83(2011) / Colorado Central (ftUS)
LD36571356.las	6428	NAD83(2011) / Colorado Central (ftUS)
LD36571359.las	6428	NAD83(2011) / Colorado Central (ftUS)
LD36571362.las	6428	NAD83(2011) / Colorado Central (ftUS)
LD36571365.las	6428	NAD83(2011) / Colorado Central (ftUS)
LD36571368.las	6428	NAD83(2011) / Colorado Central (ftUS)
LD36571371.las	6428	NAD83(2011) / Colorado Central (ftUS)
LD36571374.las	6428	NAD83(2011) / Colorado Central (ftUS)
LD36571377.las	6428	NAD83(2011) / Colorado Central (ftUS)
LD36571380.las	6428	NAD83(2011) / Colorado Central (ftUS)
LD36571383.las	6428	NAD83(2011) / Colorado Central (ftUS)
LD36571386.las	6428	NAD83(2011) / Colorado Central (ftUS)
LD36571389.las	6428	NAD83(2011) / Colorado Central (ftUS)
LD36571392.las	6428	NAD83(2011) / Colorado Central (ftUS)
LD36571395.las	6428	NAD83(2011) / Colorado Central (ftUS)
LD36571398.las	6428	NAD83(2011) / Colorado Central (ftUS)
LD36571401.las	6428	NAD83(2011) / Colorado Central (ftUS)
LD36571404.las	6428	NAD83(2011) / Colorado Central (ftUS)
LD36571407.las	6428	NAD83(2011) / Colorado Central (ftUS)
LD36571410.las	6428	NAD83(2011) / Colorado Central (ftUS)
LD36571413.las	6428	NAD83(2011) / Colorado Central (ftUS)
LD36571416.las	6428	NAD83(2011) / Colorado Central (ftUS)
LD36571419.las	6428	NAD83(2011) / Colorado Central (ftUS)
LD36571422.las	6428	NAD83(2011) / Colorado Central (ftUS)

# DPH-5 Report on Coordinate Reference System (Tiled Data)

## - continued

File	EPSG Code	Coordinate Reference System
LD36571425.las	6428	NAD83(2011) / Colorado Central (ftUS)
LD36571428.las	6428	NAD83(2011) / Colorado Central (ftUS)
LD36571431.las	6428	NAD83(2011) / Colorado Central (ftUS)
LD36571434.las	6428	NAD83(2011) / Colorado Central (ftUS)
LD36571437.las	6428	NAD83(2011) / Colorado Central (ftUS)
LD36571440.las	6428	NAD83(2011) / Colorado Central (ftUS)
LD36571443.las	6428	NAD83(2011) / Colorado Central (ftUS)
LD36601257.las	6428	NAD83(2011) / Colorado Central (ftUS)
LD36601260.las	6428	NAD83(2011) / Colorado Central (ftUS)
LD36601263.las	6428	NAD83(2011) / Colorado Central (ftUS)
LD36601266.las	6428	NAD83(2011) / Colorado Central (ftUS)
LD36601269.las	6428	NAD83(2011) / Colorado Central (ftUS)
LD36601272.las	6428	NAD83(2011) / Colorado Central (ftUS)
LD36601275.las	6428	NAD83(2011) / Colorado Central (ftUS)
LD36601278.las	6428	NAD83(2011) / Colorado Central (ftUS)
LD36601281.las	6428	NAD83(2011) / Colorado Central (ftUS)
LD36601284.las	6428	NAD83(2011) / Colorado Central (ftUS)
LD36601287.las	6428	NAD83(2011) / Colorado Central (ftUS)
LD36601290.las	6428	NAD83(2011) / Colorado Central (ftUS)
LD36601293.las	6428	NAD83(2011) / Colorado Central (ftUS)
LD36601296.las	6428	NAD83(2011) / Colorado Central (ftUS)
LD36601299.las	6428	NAD83(2011) / Colorado Central (ftUS)
LD36601302.las	6428	NAD83(2011) / Colorado Central (ftUS)
LD36601305.las	6428	NAD83(2011) / Colorado Central (ftUS)
LD36601308.las	6428	NAD83(2011) / Colorado Central (ftUS)
LD36601311.las	6428	NAD83(2011) / Colorado Central (ftUS)
LD36601314.las	6428	NAD83(2011) / Colorado Central (ftUS)
LD36601317.las	6428	NAD83(2011) / Colorado Central (ftUS)
LD36601320.las	6428	NAD83(2011) / Colorado Central (ftUS)
LD36601323.las	6428	NAD83(2011) / Colorado Central (ftUS)
LD36601326.las	6428	NAD83(2011) / Colorado Central (ftUS)
LD36601329.las	6428	NAD83(2011) / Colorado Central (ftUS)

# DPH-5 Report on Coordinate Reference System (Tiled Data)

## - continued

File	EPSG Code	Coordinate Reference System
LD36601332.las	6428	NAD83(2011) / Colorado Central (ftUS)
LD36601335.las	6428	NAD83(2011) / Colorado Central (ftUS)
LD36601338.las	6428	NAD83(2011) / Colorado Central (ftUS)
LD36601341.las	6428	NAD83(2011) / Colorado Central (ftUS)
LD36601344.las	6428	NAD83(2011) / Colorado Central (ftUS)
LD36601347.las	6428	NAD83(2011) / Colorado Central (ftUS)
LD36601350.las	6428	NAD83(2011) / Colorado Central (ftUS)
LD36601353.las	6428	NAD83(2011) / Colorado Central (ftUS)
LD36601356.las	6428	NAD83(2011) / Colorado Central (ftUS)
LD36601359.las	6428	NAD83(2011) / Colorado Central (ftUS)
LD36601362.las	6428	NAD83(2011) / Colorado Central (ftUS)
LD36601365.las	6428	NAD83(2011) / Colorado Central (ftUS)
LD36601368.las	6428	NAD83(2011) / Colorado Central (ftUS)
LD36601371.las	6428	NAD83(2011) / Colorado Central (ftUS)
LD36601374.las	6428	NAD83(2011) / Colorado Central (ftUS)
LD36601377.las	6428	NAD83(2011) / Colorado Central (ftUS)
LD36601380.las	6428	NAD83(2011) / Colorado Central (ftUS)
LD36601383.las	6428	NAD83(2011) / Colorado Central (ftUS)
LD36601386.las	6428	NAD83(2011) / Colorado Central (ftUS)
LD36601389.las	6428	NAD83(2011) / Colorado Central (ftUS)
LD36601392.las	6428	NAD83(2011) / Colorado Central (ftUS)
LD36601395.las	6428	NAD83(2011) / Colorado Central (ftUS)
LD36601398.las	6428	NAD83(2011) / Colorado Central (ftUS)
LD36601401.las	6428	NAD83(2011) / Colorado Central (ftUS)
LD36601404.las	6428	NAD83(2011) / Colorado Central (ftUS)
LD36601407.las	6428	NAD83(2011) / Colorado Central (ftUS)
LD36601410.las	6428	NAD83(2011) / Colorado Central (ftUS)
LD36601413.las	6428	NAD83(2011) / Colorado Central (ftUS)
LD36601416.las	6428	NAD83(2011) / Colorado Central (ftUS)
LD36601419.las	6428	NAD83(2011) / Colorado Central (ftUS)
LD36601422.las	6428	NAD83(2011) / Colorado Central (ftUS)
LD36601425.las	6428	NAD83(2011) / Colorado Central (ftUS)

# DPH-5 Report on Coordinate Reference System (Tiled Data)

- continued

File	EPSG Code	Coordinate Reference System
LD36601428.las	6428	NAD83(2011) / Colorado Central (ftUS)
LD36601431.las	6428	NAD83(2011) / Colorado Central (ftUS)
LD36601434.las	6428	NAD83(2011) / Colorado Central (ftUS)
LD36601437.las	6428	NAD83(2011) / Colorado Central (ftUS)
LD36601440.las	6428	NAD83(2011) / Colorado Central (ftUS)
LD36601443.las	6428	NAD83(2011) / Colorado Central (ftUS)
LD36631260.las	6428	NAD83(2011) / Colorado Central (ftUS)
LD36631263.las	6428	NAD83(2011) / Colorado Central (ftUS)
LD36631266.las	6428	NAD83(2011) / Colorado Central (ftUS)
LD36631269.las	6428	NAD83(2011) / Colorado Central (ftUS)
LD36631272.las	6428	NAD83(2011) / Colorado Central (ftUS)
LD36631275.las	6428	NAD83(2011) / Colorado Central (ftUS)
LD36631278.las	6428	NAD83(2011) / Colorado Central (ftUS)
LD36631281.las	6428	NAD83(2011) / Colorado Central (ftUS)
LD36631284.las	6428	NAD83(2011) / Colorado Central (ftUS)
LD36631287.las	6428	NAD83(2011) / Colorado Central (ftUS)
LD36631290.las	6428	NAD83(2011) / Colorado Central (ftUS)
LD36631293.las	6428	NAD83(2011) / Colorado Central (ftUS)
LD36631296.las	6428	NAD83(2011) / Colorado Central (ftUS)
LD36631299.las	6428	NAD83(2011) / Colorado Central (ftUS)
LD36631302.las	6428	NAD83(2011) / Colorado Central (ftUS)
LD36631305.las	6428	NAD83(2011) / Colorado Central (ftUS)
LD36631308.las	6428	NAD83(2011) / Colorado Central (ftUS)
LD36631311.las	6428	NAD83(2011) / Colorado Central (ftUS)
LD36631314.las	6428	NAD83(2011) / Colorado Central (ftUS)
LD36631317.las	6428	NAD83(2011) / Colorado Central (ftUS)
LD36631320.las	6428	NAD83(2011) / Colorado Central (ftUS)
LD36631323.las	6428	NAD83(2011) / Colorado Central (ftUS)
LD36631326.las	6428	NAD83(2011) / Colorado Central (ftUS)
LD36631329.las	6428	NAD83(2011) / Colorado Central (ftUS)
LD36631332.las	6428	NAD83(2011) / Colorado Central (ftUS)
LD36631335.las	6428	NAD83(2011) / Colorado Central (ftUS)

# DPH-5 Report on Coordinate Reference System (Tiled Data)

- continued

File	EPSG Code	Coordinate Reference System
LD36631338.las	6428	NAD83(2011) / Colorado Central (ftUS)
LD36631341.las	6428	NAD83(2011) / Colorado Central (ftUS)
LD36631344.las	6428	NAD83(2011) / Colorado Central (ftUS)
LD36631347.las	6428	NAD83(2011) / Colorado Central (ftUS)
LD36631350.las	6428	NAD83(2011) / Colorado Central (ftUS)
LD36631353.las	6428	NAD83(2011) / Colorado Central (ftUS)
LD36631356.las	6428	NAD83(2011) / Colorado Central (ftUS)
LD36631359.las	6428	NAD83(2011) / Colorado Central (ftUS)
LD36631362.las	6428	NAD83(2011) / Colorado Central (ftUS)
LD36631365.las	6428	NAD83(2011) / Colorado Central (ftUS)
LD36631368.las	6428	NAD83(2011) / Colorado Central (ftUS)
LD36631371.las	6428	NAD83(2011) / Colorado Central (ftUS)
LD36631374.las	6428	NAD83(2011) / Colorado Central (ftUS)
LD36631377.las	6428	NAD83(2011) / Colorado Central (ftUS)
LD36631380.las	6428	NAD83(2011) / Colorado Central (ftUS)
LD36631383.las	6428	NAD83(2011) / Colorado Central (ftUS)
LD36631386.las	6428	NAD83(2011) / Colorado Central (ftUS)
LD36631389.las	6428	NAD83(2011) / Colorado Central (ftUS)
LD36631392.las	6428	NAD83(2011) / Colorado Central (ftUS)
LD36631395.las	6428	NAD83(2011) / Colorado Central (ftUS)
LD36631398.las	6428	NAD83(2011) / Colorado Central (ftUS)
LD36631401.las	6428	NAD83(2011) / Colorado Central (ftUS)
LD36631404.las	6428	NAD83(2011) / Colorado Central (ftUS)
LD36631407.las	6428	NAD83(2011) / Colorado Central (ftUS)
LD36631410.las	6428	NAD83(2011) / Colorado Central (ftUS)
LD36631413.las	6428	NAD83(2011) / Colorado Central (ftUS)
LD36631416.las	6428	NAD83(2011) / Colorado Central (ftUS)
LD36631419.las	6428	NAD83(2011) / Colorado Central (ftUS)
LD36631422.las	6428	NAD83(2011) / Colorado Central (ftUS)
LD36631425.las	6428	NAD83(2011) / Colorado Central (ftUS)
LD36631428.las	6428	NAD83(2011) / Colorado Central (ftUS)
LD36631431.las	6428	NAD83(2011) / Colorado Central (ftUS)

# DPH-5 Report on Coordinate Reference System (Tiled Data)

## - continued

File	EPSG Code	Coordinate Reference System
LD36631434.las	6428	NAD83(2011) / Colorado Central (ftUS)
LD36631437.las	6428	NAD83(2011) / Colorado Central (ftUS)
LD36631440.las	6428	NAD83(2011) / Colorado Central (ftUS)
LD36631443.las	6428	NAD83(2011) / Colorado Central (ftUS)
LD36661260.las	6428	NAD83(2011) / Colorado Central (ftUS)
LD36661320.las	6428	NAD83(2011) / Colorado Central (ftUS)
LD36661323.las	6428	NAD83(2011) / Colorado Central (ftUS)
LD36661326.las	6428	NAD83(2011) / Colorado Central (ftUS)
LD36661329.las	6428	NAD83(2011) / Colorado Central (ftUS)
LD36661332.las	6428	NAD83(2011) / Colorado Central (ftUS)
LD36661335.las	6428	NAD83(2011) / Colorado Central (ftUS)
LD36661338.las	6428	NAD83(2011) / Colorado Central (ftUS)
LD36661341.las	6428	NAD83(2011) / Colorado Central (ftUS)
LD36661344.las	6428	NAD83(2011) / Colorado Central (ftUS)
LD36661347.las	6428	NAD83(2011) / Colorado Central (ftUS)
LD36661350.las	6428	NAD83(2011) / Colorado Central (ftUS)
LD36661353.las	6428	NAD83(2011) / Colorado Central (ftUS)
LD36661356.las	6428	NAD83(2011) / Colorado Central (ftUS)
LD36661359.las	6428	NAD83(2011) / Colorado Central (ftUS)
LD36661362.las	6428	NAD83(2011) / Colorado Central (ftUS)
LD36661365.las	6428	NAD83(2011) / Colorado Central (ftUS)

## DPH-6 Report on Units of Reference (Swath Data)

The USGS Lidar Base Specification Version 1.2 states: "All references to the unit of measure 'Feet' or 'Foot' shall specify 'International', 'Intl', 'U.S. Survey', or 'US'."

The purpose of this section is to show the horizontal and vertical units of the LAS files for the lidar swath data.

[Boresighted Files - Y:\Mapping\Projects\65219844\\_CWCB\\_Eastern\\_Colorado\Production\Final Client Deliverables\Block 4\point cloud\Swath](#)

File	Horizontal Unit	Vertical Unit
01008.las	US Survey Foot	US survey foot
01024.las	US Survey Foot	US survey foot
01029.las	US Survey Foot	US survey foot
01072.las	US Survey Foot	US survey foot
01073.las	US Survey Foot	US survey foot
01074.las	US Survey Foot	US survey foot
01075.las	US Survey Foot	US survey foot
01076.las	US Survey Foot	US survey foot
01077.las	US Survey Foot	US survey foot
01078.las	US Survey Foot	US survey foot
01079.las	US Survey Foot	US survey foot
01080.las	US Survey Foot	US survey foot
01085.las	US Survey Foot	US survey foot
01086.las	US Survey Foot	US survey foot
01087.las	US Survey Foot	US survey foot
01088.las	US Survey Foot	US survey foot
01089.las	US Survey Foot	US survey foot
01090.las	US Survey Foot	US survey foot
01091.las	US Survey Foot	US survey foot
01161.las	US Survey Foot	US survey foot
01162.las	US Survey Foot	US survey foot
01163.las	US Survey Foot	US survey foot
01164.las	US Survey Foot	US survey foot
01215.las	US Survey Foot	US survey foot
01216.las	US Survey Foot	US survey foot
01217.las	US Survey Foot	US survey foot
01239.las	US Survey Foot	US survey foot
01240.las	US Survey Foot	US survey foot
01241.las	US Survey Foot	US survey foot
01242.las	US Survey Foot	US survey foot
01243.las	US Survey Foot	US survey foot
01291.las	US Survey Foot	US survey foot
02001.las	US Survey Foot	US survey foot
02004.las	US Survey Foot	US survey foot
02005.las	US Survey Foot	US survey foot
02007.las	US Survey Foot	US survey foot
02008.las	US Survey Foot	US survey foot
02009.las	US Survey Foot	US survey foot
02010.las	US Survey Foot	US survey foot
02014.las	US Survey Foot	US survey foot
02015.las	US Survey Foot	US survey foot
02016.las	US Survey Foot	US survey foot
02018.las	US Survey Foot	US survey foot

## *DPH-6 Report on Units of Reference (Swath Data)*

*- continued*

<u>File</u>	<u>Horizontal Unit</u>	<u>Vertical Unit</u>
02034.las	US Survey Foot	US survey foot
02035.las	US Survey Foot	US survey foot
02057.las	US Survey Foot	US survey foot
02058.las	US Survey Foot	US survey foot
02059.las	US Survey Foot	US survey foot
02060.las	US Survey Foot	US survey foot
02068.las	US Survey Foot	US survey foot
02069.las	US Survey Foot	US survey foot
02070.las	US Survey Foot	US survey foot
02071.las	US Survey Foot	US survey foot
02086.las	US Survey Foot	US survey foot
02087.las	US Survey Foot	US survey foot
02088.las	US Survey Foot	US survey foot
02089.las	US Survey Foot	US survey foot
02090.las	US Survey Foot	US survey foot
02091.las	US Survey Foot	US survey foot
02092.las	US Survey Foot	US survey foot
02093.las	US Survey Foot	US survey foot
02094.las	US Survey Foot	US survey foot
02095.las	US Survey Foot	US survey foot
02096.las	US Survey Foot	US survey foot
02097.las	US Survey Foot	US survey foot
02098.las	US Survey Foot	US survey foot
02099.las	US Survey Foot	US survey foot
02100.las	US Survey Foot	US survey foot
02111.las	US Survey Foot	US survey foot
02112.las	US Survey Foot	US survey foot
02113.las	US Survey Foot	US survey foot
02114.las	US Survey Foot	US survey foot
02115.las	US Survey Foot	US survey foot
02116.las	US Survey Foot	US survey foot
02117.las	US Survey Foot	US survey foot
02120.las	US Survey Foot	US survey foot
02121.las	US Survey Foot	US survey foot



## DPH-6 Report on Units of Reference (Tiled Data)

The USGS Lidar Base Specification Version 1.2 states: "All references to the unit of measure 'Feet' or 'Foot' shall specify 'International', 'Intl', 'U.S. Survey', or 'US'."

The purpose of this section is to show the horizontal and vertical units of the LAS files for the lidar tiled data.

[Classified Files - Y:\Mapping\Projects\65219844\\_CWCB\\_Eastern\\_Colorado\Product ion\Final\\_Client\\_Deliverables\Block\\_4\point\\_cloud\tilecls](#)

File	Horizontal Unit	Vertical Unit
LD34141251.las	US Survey Foot	US survey foot
LD34141254.las	US Survey Foot	US survey foot
LD34141257.las	US Survey Foot	US survey foot
LD34141260.las	US Survey Foot	US survey foot
LD34141263.las	US Survey Foot	US survey foot
LD34141266.las	US Survey Foot	US survey foot
LD34141269.las	US Survey Foot	US survey foot
LD34141272.las	US Survey Foot	US survey foot
LD34141275.las	US Survey Foot	US survey foot
LD34141278.las	US Survey Foot	US survey foot
LD34141281.las	US Survey Foot	US survey foot
LD34141284.las	US Survey Foot	US survey foot
LD34141287.las	US Survey Foot	US survey foot
LD34141290.las	US Survey Foot	US survey foot
LD34141293.las	US Survey Foot	US survey foot
LD34141296.las	US Survey Foot	US survey foot
LD34141299.las	US Survey Foot	US survey foot
LD34141302.las	US Survey Foot	US survey foot
LD34141305.las	US Survey Foot	US survey foot
LD34141308.las	US Survey Foot	US survey foot
LD34141311.las	US Survey Foot	US survey foot
LD34141314.las	US Survey Foot	US survey foot
LD34141317.las	US Survey Foot	US survey foot
LD34141320.las	US Survey Foot	US survey foot
LD34141323.las	US Survey Foot	US survey foot
LD34141326.las	US Survey Foot	US survey foot
LD34141329.las	US Survey Foot	US survey foot
LD34141332.las	US Survey Foot	US survey foot
LD34141335.las	US Survey Foot	US survey foot
LD34141338.las	US Survey Foot	US survey foot
LD34141341.las	US Survey Foot	US survey foot
LD34141344.las	US Survey Foot	US survey foot
LD34141347.las	US Survey Foot	US survey foot
LD34141350.las	US Survey Foot	US survey foot
LD34141353.las	US Survey Foot	US survey foot
LD34141356.las	US Survey Foot	US survey foot
LD34141359.las	US Survey Foot	US survey foot
LD34141362.las	US Survey Foot	US survey foot
LD34141365.las	US Survey Foot	US survey foot
LD34141368.las	US Survey Foot	US survey foot
LD34141371.las	US Survey Foot	US survey foot
LD34141374.las	US Survey Foot	US survey foot
LD34141377.las	US Survey Foot	US survey foot

## DPH-6 Report on Units of Reference (Tiled Data) - continued

File	Horizontal Unit	Vertical Unit
LD34141380.las	US Survey Foot	US survey foot
LD34141383.las	US Survey Foot	US survey foot
LD34141386.las	US Survey Foot	US survey foot
LD34141389.las	US Survey Foot	US survey foot
LD34141392.las	US Survey Foot	US survey foot
LD34141395.las	US Survey Foot	US survey foot
LD34141398.las	US Survey Foot	US survey foot
LD34141401.las	US Survey Foot	US survey foot
LD34141404.las	US Survey Foot	US survey foot
LD34141407.las	US Survey Foot	US survey foot
LD34141410.las	US Survey Foot	US survey foot
LD34141413.las	US Survey Foot	US survey foot
LD34141416.las	US Survey Foot	US survey foot
LD34141419.las	US Survey Foot	US survey foot
LD34141422.las	US Survey Foot	US survey foot
LD34141425.las	US Survey Foot	US survey foot
LD34141428.las	US Survey Foot	US survey foot
LD34141431.las	US Survey Foot	US survey foot
LD34141434.las	US Survey Foot	US survey foot
LD34141437.las	US Survey Foot	US survey foot
LD34141440.las	US Survey Foot	US survey foot
LD34141443.las	US Survey Foot	US survey foot
LD34171251.las	US Survey Foot	US survey foot
LD34171254.las	US Survey Foot	US survey foot
LD34171257.las	US Survey Foot	US survey foot
LD34171260.las	US Survey Foot	US survey foot
LD34171263.las	US Survey Foot	US survey foot
LD34171266.las	US Survey Foot	US survey foot
LD34171269.las	US Survey Foot	US survey foot
LD34171272.las	US Survey Foot	US survey foot
LD34171275.las	US Survey Foot	US survey foot
LD34171278.las	US Survey Foot	US survey foot
LD34171281.las	US Survey Foot	US survey foot
LD34171284.las	US Survey Foot	US survey foot
LD34171287.las	US Survey Foot	US survey foot
LD34171290.las	US Survey Foot	US survey foot
LD34171293.las	US Survey Foot	US survey foot
LD34171296.las	US Survey Foot	US survey foot
LD34171299.las	US Survey Foot	US survey foot
LD34171302.las	US Survey Foot	US survey foot
LD34171305.las	US Survey Foot	US survey foot
LD34171308.las	US Survey Foot	US survey foot
LD34171311.las	US Survey Foot	US survey foot
LD34171314.las	US Survey Foot	US survey foot
LD34171317.las	US Survey Foot	US survey foot
LD34171320.las	US Survey Foot	US survey foot
LD34171323.las	US Survey Foot	US survey foot

## DPH-6 Report on Units of Reference (Tiled Data) - continued

File	Horizontal Unit	Vertical Unit
LD34171326.las	US Survey Foot	US survey foot
LD34171329.las	US Survey Foot	US survey foot
LD34171332.las	US Survey Foot	US survey foot
LD34171335.las	US Survey Foot	US survey foot
LD34171338.las	US Survey Foot	US survey foot
LD34171341.las	US Survey Foot	US survey foot
LD34171344.las	US Survey Foot	US survey foot
LD34171347.las	US Survey Foot	US survey foot
LD34171350.las	US Survey Foot	US survey foot
LD34171353.las	US Survey Foot	US survey foot
LD34171356.las	US Survey Foot	US survey foot
LD34171359.las	US Survey Foot	US survey foot
LD34171362.las	US Survey Foot	US survey foot
LD34171365.las	US Survey Foot	US survey foot
LD34171368.las	US Survey Foot	US survey foot
LD34171371.las	US Survey Foot	US survey foot
LD34171374.las	US Survey Foot	US survey foot
LD34171377.las	US Survey Foot	US survey foot
LD34171380.las	US Survey Foot	US survey foot
LD34171383.las	US Survey Foot	US survey foot
LD34171386.las	US Survey Foot	US survey foot
LD34171389.las	US Survey Foot	US survey foot
LD34171392.las	US Survey Foot	US survey foot
LD34171395.las	US Survey Foot	US survey foot
LD34171398.las	US Survey Foot	US survey foot
LD34171401.las	US Survey Foot	US survey foot
LD34171404.las	US Survey Foot	US survey foot
LD34171407.las	US Survey Foot	US survey foot
LD34171410.las	US Survey Foot	US survey foot
LD34171413.las	US Survey Foot	US survey foot
LD34171416.las	US Survey Foot	US survey foot
LD34171419.las	US Survey Foot	US survey foot
LD34171422.las	US Survey Foot	US survey foot
LD34171425.las	US Survey Foot	US survey foot
LD34171428.las	US Survey Foot	US survey foot
LD34171431.las	US Survey Foot	US survey foot
LD34171434.las	US Survey Foot	US survey foot
LD34171437.las	US Survey Foot	US survey foot
LD34171440.las	US Survey Foot	US survey foot
LD34171443.las	US Survey Foot	US survey foot
LD34201254.las	US Survey Foot	US survey foot
LD34201257.las	US Survey Foot	US survey foot
LD34201260.las	US Survey Foot	US survey foot
LD34201263.las	US Survey Foot	US survey foot
LD34201266.las	US Survey Foot	US survey foot
LD34201269.las	US Survey Foot	US survey foot
LD34201272.las	US Survey Foot	US survey foot

## DPH-6 Report on Units of Reference (Tiled Data) - continued

File	Horizontal Unit	Vertical Unit
LD34201275.las	US Survey Foot	US survey foot
LD34201278.las	US Survey Foot	US survey foot
LD34201281.las	US Survey Foot	US survey foot
LD34201284.las	US Survey Foot	US survey foot
LD34201287.las	US Survey Foot	US survey foot
LD34201290.las	US Survey Foot	US survey foot
LD34201293.las	US Survey Foot	US survey foot
LD34201296.las	US Survey Foot	US survey foot
LD34201299.las	US Survey Foot	US survey foot
LD34201302.las	US Survey Foot	US survey foot
LD34201305.las	US Survey Foot	US survey foot
LD34201308.las	US Survey Foot	US survey foot
LD34201311.las	US Survey Foot	US survey foot
LD34201314.las	US Survey Foot	US survey foot
LD34201317.las	US Survey Foot	US survey foot
LD34201320.las	US Survey Foot	US survey foot
LD34201323.las	US Survey Foot	US survey foot
LD34201326.las	US Survey Foot	US survey foot
LD34201329.las	US Survey Foot	US survey foot
LD34201332.las	US Survey Foot	US survey foot
LD34201335.las	US Survey Foot	US survey foot
LD34201338.las	US Survey Foot	US survey foot
LD34201341.las	US Survey Foot	US survey foot
LD34201344.las	US Survey Foot	US survey foot
LD34201347.las	US Survey Foot	US survey foot
LD34201350.las	US Survey Foot	US survey foot
LD34201353.las	US Survey Foot	US survey foot
LD34201356.las	US Survey Foot	US survey foot
LD34201359.las	US Survey Foot	US survey foot
LD34201362.las	US Survey Foot	US survey foot
LD34201365.las	US Survey Foot	US survey foot
LD34201368.las	US Survey Foot	US survey foot
LD34201371.las	US Survey Foot	US survey foot
LD34201374.las	US Survey Foot	US survey foot
LD34201377.las	US Survey Foot	US survey foot
LD34201380.las	US Survey Foot	US survey foot
LD34201383.las	US Survey Foot	US survey foot
LD34201386.las	US Survey Foot	US survey foot
LD34201389.las	US Survey Foot	US survey foot
LD34201392.las	US Survey Foot	US survey foot
LD34201395.las	US Survey Foot	US survey foot
LD34201398.las	US Survey Foot	US survey foot
LD34201401.las	US Survey Foot	US survey foot
LD34201404.las	US Survey Foot	US survey foot
LD34201407.las	US Survey Foot	US survey foot
LD34201410.las	US Survey Foot	US survey foot
LD34201413.las	US Survey Foot	US survey foot

## *DPH-6 Report on Units of Reference (Tiled Data)*

### *- continued*

File	Horizontal Unit	Vertical Unit
LD34201416.las	US Survey Foot	US survey foot
LD34201419.las	US Survey Foot	US survey foot
LD34201422.las	US Survey Foot	US survey foot
LD34201425.las	US Survey Foot	US survey foot
LD34201428.las	US Survey Foot	US survey foot
LD34201431.las	US Survey Foot	US survey foot
LD34201434.las	US Survey Foot	US survey foot
LD34201437.las	US Survey Foot	US survey foot
LD34201440.las	US Survey Foot	US survey foot
LD34201443.las	US Survey Foot	US survey foot
LD34231254.las	US Survey Foot	US survey foot
LD34231257.las	US Survey Foot	US survey foot
LD34231260.las	US Survey Foot	US survey foot
LD34231263.las	US Survey Foot	US survey foot
LD34231266.las	US Survey Foot	US survey foot
LD34231269.las	US Survey Foot	US survey foot
LD34231272.las	US Survey Foot	US survey foot
LD34231275.las	US Survey Foot	US survey foot
LD34231278.las	US Survey Foot	US survey foot
LD34231281.las	US Survey Foot	US survey foot
LD34231284.las	US Survey Foot	US survey foot
LD34231287.las	US Survey Foot	US survey foot
LD34231290.las	US Survey Foot	US survey foot
LD34231293.las	US Survey Foot	US survey foot
LD34231296.las	US Survey Foot	US survey foot
LD34231299.las	US Survey Foot	US survey foot
LD34231302.las	US Survey Foot	US survey foot
LD34231305.las	US Survey Foot	US survey foot
LD34231308.las	US Survey Foot	US survey foot
LD34231311.las	US Survey Foot	US survey foot
LD34231314.las	US Survey Foot	US survey foot
LD34231317.las	US Survey Foot	US survey foot
LD34231320.las	US Survey Foot	US survey foot
LD34231323.las	US Survey Foot	US survey foot
LD34231326.las	US Survey Foot	US survey foot
LD34231329.las	US Survey Foot	US survey foot
LD34231332.las	US Survey Foot	US survey foot
LD34231335.las	US Survey Foot	US survey foot
LD34231338.las	US Survey Foot	US survey foot
LD34231341.las	US Survey Foot	US survey foot
LD34231344.las	US Survey Foot	US survey foot
LD34231347.las	US Survey Foot	US survey foot
LD34231350.las	US Survey Foot	US survey foot
LD34231353.las	US Survey Foot	US survey foot
LD34231356.las	US Survey Foot	US survey foot
LD34231359.las	US Survey Foot	US survey foot
LD34231362.las	US Survey Foot	US survey foot

## DPH-6 Report on Units of Reference (Tiled Data) - continued

File	Horizontal Unit	Vertical Unit
LD34231365.las	US Survey Foot	US survey foot
LD34231368.las	US Survey Foot	US survey foot
LD34231371.las	US Survey Foot	US survey foot
LD34231374.las	US Survey Foot	US survey foot
LD34231377.las	US Survey Foot	US survey foot
LD34231380.las	US Survey Foot	US survey foot
LD34231383.las	US Survey Foot	US survey foot
LD34231386.las	US Survey Foot	US survey foot
LD34231389.las	US Survey Foot	US survey foot
LD34231392.las	US Survey Foot	US survey foot
LD34231395.las	US Survey Foot	US survey foot
LD34231398.las	US Survey Foot	US survey foot
LD34231401.las	US Survey Foot	US survey foot
LD34231404.las	US Survey Foot	US survey foot
LD34231407.las	US Survey Foot	US survey foot
LD34231410.las	US Survey Foot	US survey foot
LD34231413.las	US Survey Foot	US survey foot
LD34231416.las	US Survey Foot	US survey foot
LD34231419.las	US Survey Foot	US survey foot
LD34231422.las	US Survey Foot	US survey foot
LD34231425.las	US Survey Foot	US survey foot
LD34231428.las	US Survey Foot	US survey foot
LD34231431.las	US Survey Foot	US survey foot
LD34231434.las	US Survey Foot	US survey foot
LD34231437.las	US Survey Foot	US survey foot
LD34231440.las	US Survey Foot	US survey foot
LD34231443.las	US Survey Foot	US survey foot
LD34261254.las	US Survey Foot	US survey foot
LD34261257.las	US Survey Foot	US survey foot
LD34261260.las	US Survey Foot	US survey foot
LD34261263.las	US Survey Foot	US survey foot
LD34261266.las	US Survey Foot	US survey foot
LD34261269.las	US Survey Foot	US survey foot
LD34261272.las	US Survey Foot	US survey foot
LD34261275.las	US Survey Foot	US survey foot
LD34261278.las	US Survey Foot	US survey foot
LD34261281.las	US Survey Foot	US survey foot
LD34261284.las	US Survey Foot	US survey foot
LD34261287.las	US Survey Foot	US survey foot
LD34261290.las	US Survey Foot	US survey foot
LD34261293.las	US Survey Foot	US survey foot
LD34261296.las	US Survey Foot	US survey foot
LD34261299.las	US Survey Foot	US survey foot
LD34261302.las	US Survey Foot	US survey foot
LD34261305.las	US Survey Foot	US survey foot
LD34261308.las	US Survey Foot	US survey foot
LD34261311.las	US Survey Foot	US survey foot



## *DPH-6 Report on Units of Reference (Tiled Data)*

### *- continued*

File	Horizontal Unit	Vertical Unit
LD34261314.las	US Survey Foot	US survey foot
LD34261317.las	US Survey Foot	US survey foot
LD34261320.las	US Survey Foot	US survey foot
LD34261323.las	US Survey Foot	US survey foot
LD34261326.las	US Survey Foot	US survey foot
LD34261329.las	US Survey Foot	US survey foot
LD34261332.las	US Survey Foot	US survey foot
LD34261335.las	US Survey Foot	US survey foot
LD34261338.las	US Survey Foot	US survey foot
LD34261341.las	US Survey Foot	US survey foot
LD34261344.las	US Survey Foot	US survey foot
LD34261347.las	US Survey Foot	US survey foot
LD34261350.las	US Survey Foot	US survey foot
LD34261353.las	US Survey Foot	US survey foot
LD34261356.las	US Survey Foot	US survey foot
LD34261359.las	US Survey Foot	US survey foot
LD34261362.las	US Survey Foot	US survey foot
LD34261365.las	US Survey Foot	US survey foot
LD34261368.las	US Survey Foot	US survey foot
LD34261371.las	US Survey Foot	US survey foot
LD34261374.las	US Survey Foot	US survey foot
LD34261377.las	US Survey Foot	US survey foot
LD34261380.las	US Survey Foot	US survey foot
LD34261383.las	US Survey Foot	US survey foot
LD34261386.las	US Survey Foot	US survey foot
LD34261389.las	US Survey Foot	US survey foot
LD34261392.las	US Survey Foot	US survey foot
LD34261395.las	US Survey Foot	US survey foot
LD34261398.las	US Survey Foot	US survey foot
LD34261401.las	US Survey Foot	US survey foot
LD34261404.las	US Survey Foot	US survey foot
LD34261407.las	US Survey Foot	US survey foot
LD34261410.las	US Survey Foot	US survey foot
LD34261413.las	US Survey Foot	US survey foot
LD34261416.las	US Survey Foot	US survey foot
LD34261419.las	US Survey Foot	US survey foot
LD34261422.las	US Survey Foot	US survey foot
LD34261425.las	US Survey Foot	US survey foot
LD34261428.las	US Survey Foot	US survey foot
LD34261431.las	US Survey Foot	US survey foot
LD34261434.las	US Survey Foot	US survey foot
LD34261437.las	US Survey Foot	US survey foot
LD34261440.las	US Survey Foot	US survey foot
LD34261443.las	US Survey Foot	US survey foot
LD34291254.las	US Survey Foot	US survey foot
LD34291257.las	US Survey Foot	US survey foot
LD34291260.las	US Survey Foot	US survey foot

## *DPH-6 Report on Units of Reference (Tiled Data)*

### *- continued*

File	Horizontal Unit	Vertical Unit
LD34291263.las	US Survey Foot	US survey foot
LD34291266.las	US Survey Foot	US survey foot
LD34291269.las	US Survey Foot	US survey foot
LD34291272.las	US Survey Foot	US survey foot
LD34291275.las	US Survey Foot	US survey foot
LD34291278.las	US Survey Foot	US survey foot
LD34291281.las	US Survey Foot	US survey foot
LD34291284.las	US Survey Foot	US survey foot
LD34291287.las	US Survey Foot	US survey foot
LD34291290.las	US Survey Foot	US survey foot
LD34291293.las	US Survey Foot	US survey foot
LD34291296.las	US Survey Foot	US survey foot
LD34291299.las	US Survey Foot	US survey foot
LD34291302.las	US Survey Foot	US survey foot
LD34291305.las	US Survey Foot	US survey foot
LD34291308.las	US Survey Foot	US survey foot
LD34291311.las	US Survey Foot	US survey foot
LD34291314.las	US Survey Foot	US survey foot
LD34291317.las	US Survey Foot	US survey foot
LD34291320.las	US Survey Foot	US survey foot
LD34291323.las	US Survey Foot	US survey foot
LD34291326.las	US Survey Foot	US survey foot
LD34291329.las	US Survey Foot	US survey foot
LD34291332.las	US Survey Foot	US survey foot
LD34291335.las	US Survey Foot	US survey foot
LD34291338.las	US Survey Foot	US survey foot
LD34291341.las	US Survey Foot	US survey foot
LD34291344.las	US Survey Foot	US survey foot
LD34291347.las	US Survey Foot	US survey foot
LD34291350.las	US Survey Foot	US survey foot
LD34291353.las	US Survey Foot	US survey foot
LD34291356.las	US Survey Foot	US survey foot
LD34291359.las	US Survey Foot	US survey foot
LD34291362.las	US Survey Foot	US survey foot
LD34291365.las	US Survey Foot	US survey foot
LD34291368.las	US Survey Foot	US survey foot
LD34291371.las	US Survey Foot	US survey foot
LD34291374.las	US Survey Foot	US survey foot
LD34291377.las	US Survey Foot	US survey foot
LD34291380.las	US Survey Foot	US survey foot
LD34291383.las	US Survey Foot	US survey foot
LD34291386.las	US Survey Foot	US survey foot
LD34291389.las	US Survey Foot	US survey foot
LD34291392.las	US Survey Foot	US survey foot
LD34291395.las	US Survey Foot	US survey foot
LD34291398.las	US Survey Foot	US survey foot
LD34291401.las	US Survey Foot	US survey foot



## DPH-6 Report on Units of Reference (Tiled Data) - continued

File	Horizontal Unit	Vertical Unit
LD34291404.las	US Survey Foot	US survey foot
LD34291407.las	US Survey Foot	US survey foot
LD34291410.las	US Survey Foot	US survey foot
LD34291413.las	US Survey Foot	US survey foot
LD34291416.las	US Survey Foot	US survey foot
LD34291419.las	US Survey Foot	US survey foot
LD34291422.las	US Survey Foot	US survey foot
LD34291425.las	US Survey Foot	US survey foot
LD34291428.las	US Survey Foot	US survey foot
LD34291431.las	US Survey Foot	US survey foot
LD34291434.las	US Survey Foot	US survey foot
LD34291437.las	US Survey Foot	US survey foot
LD34291440.las	US Survey Foot	US survey foot
LD34291443.las	US Survey Foot	US survey foot
LD34321254.las	US Survey Foot	US survey foot
LD34321257.las	US Survey Foot	US survey foot
LD34321260.las	US Survey Foot	US survey foot
LD34321263.las	US Survey Foot	US survey foot
LD34321266.las	US Survey Foot	US survey foot
LD34321269.las	US Survey Foot	US survey foot
LD34321272.las	US Survey Foot	US survey foot
LD34321275.las	US Survey Foot	US survey foot
LD34321278.las	US Survey Foot	US survey foot
LD34321281.las	US Survey Foot	US survey foot
LD34321284.las	US Survey Foot	US survey foot
LD34321287.las	US Survey Foot	US survey foot
LD34321290.las	US Survey Foot	US survey foot
LD34321293.las	US Survey Foot	US survey foot
LD34321296.las	US Survey Foot	US survey foot
LD34321299.las	US Survey Foot	US survey foot
LD34321302.las	US Survey Foot	US survey foot
LD34321305.las	US Survey Foot	US survey foot
LD34321308.las	US Survey Foot	US survey foot
LD34321311.las	US Survey Foot	US survey foot
LD34321314.las	US Survey Foot	US survey foot
LD34321317.las	US Survey Foot	US survey foot
LD34321320.las	US Survey Foot	US survey foot
LD34321323.las	US Survey Foot	US survey foot
LD34321326.las	US Survey Foot	US survey foot
LD34321329.las	US Survey Foot	US survey foot
LD34321332.las	US Survey Foot	US survey foot
LD34321335.las	US Survey Foot	US survey foot
LD34321338.las	US Survey Foot	US survey foot
LD34321341.las	US Survey Foot	US survey foot
LD34321344.las	US Survey Foot	US survey foot
LD34321347.las	US Survey Foot	US survey foot
LD34321350.las	US Survey Foot	US survey foot

## DPH-6 Report on Units of Reference (Tiled Data) - continued

File	Horizontal Unit	Vertical Unit
LD34321353.las	US Survey Foot	US survey foot
LD34321356.las	US Survey Foot	US survey foot
LD34321359.las	US Survey Foot	US survey foot
LD34321362.las	US Survey Foot	US survey foot
LD34321365.las	US Survey Foot	US survey foot
LD34321368.las	US Survey Foot	US survey foot
LD34321371.las	US Survey Foot	US survey foot
LD34321374.las	US Survey Foot	US survey foot
LD34321377.las	US Survey Foot	US survey foot
LD34321380.las	US Survey Foot	US survey foot
LD34321383.las	US Survey Foot	US survey foot
LD34321386.las	US Survey Foot	US survey foot
LD34321389.las	US Survey Foot	US survey foot
LD34321392.las	US Survey Foot	US survey foot
LD34321395.las	US Survey Foot	US survey foot
LD34321398.las	US Survey Foot	US survey foot
LD34321401.las	US Survey Foot	US survey foot
LD34321404.las	US Survey Foot	US survey foot
LD34321407.las	US Survey Foot	US survey foot
LD34321410.las	US Survey Foot	US survey foot
LD34321413.las	US Survey Foot	US survey foot
LD34321416.las	US Survey Foot	US survey foot
LD34321419.las	US Survey Foot	US survey foot
LD34321422.las	US Survey Foot	US survey foot
LD34321425.las	US Survey Foot	US survey foot
LD34321428.las	US Survey Foot	US survey foot
LD34321431.las	US Survey Foot	US survey foot
LD34321434.las	US Survey Foot	US survey foot
LD34321437.las	US Survey Foot	US survey foot
LD34321440.las	US Survey Foot	US survey foot
LD34321443.las	US Survey Foot	US survey foot
LD34351254.las	US Survey Foot	US survey foot
LD34351257.las	US Survey Foot	US survey foot
LD34351260.las	US Survey Foot	US survey foot
LD34351263.las	US Survey Foot	US survey foot
LD34351266.las	US Survey Foot	US survey foot
LD34351269.las	US Survey Foot	US survey foot
LD34351272.las	US Survey Foot	US survey foot
LD34351275.las	US Survey Foot	US survey foot
LD34351278.las	US Survey Foot	US survey foot
LD34351281.las	US Survey Foot	US survey foot
LD34351284.las	US Survey Foot	US survey foot
LD34351287.las	US Survey Foot	US survey foot
LD34351290.las	US Survey Foot	US survey foot
LD34351293.las	US Survey Foot	US survey foot
LD34351296.las	US Survey Foot	US survey foot
LD34351299.las	US Survey Foot	US survey foot

## DPH-6 Report on Units of Reference (Tiled Data) - continued

File	Horizontal Unit	Vertical Unit
LD34351302.las	US Survey Foot	US survey foot
LD34351305.las	US Survey Foot	US survey foot
LD34351308.las	US Survey Foot	US survey foot
LD34351311.las	US Survey Foot	US survey foot
LD34351314.las	US Survey Foot	US survey foot
LD34351317.las	US Survey Foot	US survey foot
LD34351320.las	US Survey Foot	US survey foot
LD34351323.las	US Survey Foot	US survey foot
LD34351326.las	US Survey Foot	US survey foot
LD34351329.las	US Survey Foot	US survey foot
LD34351332.las	US Survey Foot	US survey foot
LD34351335.las	US Survey Foot	US survey foot
LD34351338.las	US Survey Foot	US survey foot
LD34351341.las	US Survey Foot	US survey foot
LD34351344.las	US Survey Foot	US survey foot
LD34351347.las	US Survey Foot	US survey foot
LD34351350.las	US Survey Foot	US survey foot
LD34351353.las	US Survey Foot	US survey foot
LD34351356.las	US Survey Foot	US survey foot
LD34351359.las	US Survey Foot	US survey foot
LD34351362.las	US Survey Foot	US survey foot
LD34351365.las	US Survey Foot	US survey foot
LD34351368.las	US Survey Foot	US survey foot
LD34351371.las	US Survey Foot	US survey foot
LD34351374.las	US Survey Foot	US survey foot
LD34351377.las	US Survey Foot	US survey foot
LD34351380.las	US Survey Foot	US survey foot
LD34351383.las	US Survey Foot	US survey foot
LD34351386.las	US Survey Foot	US survey foot
LD34351389.las	US Survey Foot	US survey foot
LD34351392.las	US Survey Foot	US survey foot
LD34351395.las	US Survey Foot	US survey foot
LD34351398.las	US Survey Foot	US survey foot
LD34351401.las	US Survey Foot	US survey foot
LD34351404.las	US Survey Foot	US survey foot
LD34351407.las	US Survey Foot	US survey foot
LD34351410.las	US Survey Foot	US survey foot
LD34351413.las	US Survey Foot	US survey foot
LD34351416.las	US Survey Foot	US survey foot
LD34351419.las	US Survey Foot	US survey foot
LD34351422.las	US Survey Foot	US survey foot
LD34351425.las	US Survey Foot	US survey foot
LD34351428.las	US Survey Foot	US survey foot
LD34351431.las	US Survey Foot	US survey foot
LD34351434.las	US Survey Foot	US survey foot
LD34351437.las	US Survey Foot	US survey foot
LD34351440.las	US Survey Foot	US survey foot

## *DPH-6 Report on Units of Reference (Tiled Data)*

### *- continued*

File	Horizontal Unit	Vertical Unit
LD34351443.las	US Survey Foot	US survey foot
LD34381254.las	US Survey Foot	US survey foot
LD34381257.las	US Survey Foot	US survey foot
LD34381260.las	US Survey Foot	US survey foot
LD34381263.las	US Survey Foot	US survey foot
LD34381266.las	US Survey Foot	US survey foot
LD34381269.las	US Survey Foot	US survey foot
LD34381272.las	US Survey Foot	US survey foot
LD34381275.las	US Survey Foot	US survey foot
LD34381278.las	US Survey Foot	US survey foot
LD34381281.las	US Survey Foot	US survey foot
LD34381284.las	US Survey Foot	US survey foot
LD34381287.las	US Survey Foot	US survey foot
LD34381290.las	US Survey Foot	US survey foot
LD34381293.las	US Survey Foot	US survey foot
LD34381296.las	US Survey Foot	US survey foot
LD34381299.las	US Survey Foot	US survey foot
LD34381302.las	US Survey Foot	US survey foot
LD34381305.las	US Survey Foot	US survey foot
LD34381308.las	US Survey Foot	US survey foot
LD34381311.las	US Survey Foot	US survey foot
LD34381314.las	US Survey Foot	US survey foot
LD34381317.las	US Survey Foot	US survey foot
LD34381320.las	US Survey Foot	US survey foot
LD34381323.las	US Survey Foot	US survey foot
LD34381326.las	US Survey Foot	US survey foot
LD34381329.las	US Survey Foot	US survey foot
LD34381332.las	US Survey Foot	US survey foot
LD34381335.las	US Survey Foot	US survey foot
LD34381338.las	US Survey Foot	US survey foot
LD34381341.las	US Survey Foot	US survey foot
LD34381344.las	US Survey Foot	US survey foot
LD34381347.las	US Survey Foot	US survey foot
LD34381350.las	US Survey Foot	US survey foot
LD34381353.las	US Survey Foot	US survey foot
LD34381356.las	US Survey Foot	US survey foot
LD34381359.las	US Survey Foot	US survey foot
LD34381362.las	US Survey Foot	US survey foot
LD34381365.las	US Survey Foot	US survey foot
LD34381368.las	US Survey Foot	US survey foot
LD34381371.las	US Survey Foot	US survey foot
LD34381374.las	US Survey Foot	US survey foot
LD34381377.las	US Survey Foot	US survey foot
LD34381380.las	US Survey Foot	US survey foot
LD34381383.las	US Survey Foot	US survey foot
LD34381386.las	US Survey Foot	US survey foot
LD34381389.las	US Survey Foot	US survey foot

## DPH-6 Report on Units of Reference (Tiled Data) - continued

File	Horizontal Unit	Vertical Unit
LD34381392.las	US Survey Foot	US survey foot
LD34381395.las	US Survey Foot	US survey foot
LD34381398.las	US Survey Foot	US survey foot
LD34381401.las	US Survey Foot	US survey foot
LD34381404.las	US Survey Foot	US survey foot
LD34381407.las	US Survey Foot	US survey foot
LD34381410.las	US Survey Foot	US survey foot
LD34381413.las	US Survey Foot	US survey foot
LD34381416.las	US Survey Foot	US survey foot
LD34381419.las	US Survey Foot	US survey foot
LD34381422.las	US Survey Foot	US survey foot
LD34381425.las	US Survey Foot	US survey foot
LD34381428.las	US Survey Foot	US survey foot
LD34381431.las	US Survey Foot	US survey foot
LD34381434.las	US Survey Foot	US survey foot
LD34381437.las	US Survey Foot	US survey foot
LD34381440.las	US Survey Foot	US survey foot
LD34381443.las	US Survey Foot	US survey foot
LD34411254.las	US Survey Foot	US survey foot
LD34411257.las	US Survey Foot	US survey foot
LD34411260.las	US Survey Foot	US survey foot
LD34411263.las	US Survey Foot	US survey foot
LD34411266.las	US Survey Foot	US survey foot
LD34411269.las	US Survey Foot	US survey foot
LD34411272.las	US Survey Foot	US survey foot
LD34411275.las	US Survey Foot	US survey foot
LD34411278.las	US Survey Foot	US survey foot
LD34411281.las	US Survey Foot	US survey foot
LD34411284.las	US Survey Foot	US survey foot
LD34411287.las	US Survey Foot	US survey foot
LD34411290.las	US Survey Foot	US survey foot
LD34411293.las	US Survey Foot	US survey foot
LD34411296.las	US Survey Foot	US survey foot
LD34411299.las	US Survey Foot	US survey foot
LD34411302.las	US Survey Foot	US survey foot
LD34411305.las	US Survey Foot	US survey foot
LD34411308.las	US Survey Foot	US survey foot
LD34411311.las	US Survey Foot	US survey foot
LD34411314.las	US Survey Foot	US survey foot
LD34411317.las	US Survey Foot	US survey foot
LD34411320.las	US Survey Foot	US survey foot
LD34411323.las	US Survey Foot	US survey foot
LD34411326.las	US Survey Foot	US survey foot
LD34411329.las	US Survey Foot	US survey foot
LD34411332.las	US Survey Foot	US survey foot
LD34411335.las	US Survey Foot	US survey foot
LD34411338.las	US Survey Foot	US survey foot

## DPH-6 Report on Units of Reference (Tiled Data) - continued

File	Horizontal Unit	Vertical Unit
LD34411341.las	US Survey Foot	US survey foot
LD34411344.las	US Survey Foot	US survey foot
LD34411347.las	US Survey Foot	US survey foot
LD34411350.las	US Survey Foot	US survey foot
LD34411353.las	US Survey Foot	US survey foot
LD34411356.las	US Survey Foot	US survey foot
LD34411359.las	US Survey Foot	US survey foot
LD34411362.las	US Survey Foot	US survey foot
LD34411365.las	US Survey Foot	US survey foot
LD34411368.las	US Survey Foot	US survey foot
LD34411371.las	US Survey Foot	US survey foot
LD34411374.las	US Survey Foot	US survey foot
LD34411377.las	US Survey Foot	US survey foot
LD34411380.las	US Survey Foot	US survey foot
LD34411383.las	US Survey Foot	US survey foot
LD34411386.las	US Survey Foot	US survey foot
LD34411389.las	US Survey Foot	US survey foot
LD34411392.las	US Survey Foot	US survey foot
LD34411395.las	US Survey Foot	US survey foot
LD34411398.las	US Survey Foot	US survey foot
LD34411401.las	US Survey Foot	US survey foot
LD34411404.las	US Survey Foot	US survey foot
LD34411407.las	US Survey Foot	US survey foot
LD34411410.las	US Survey Foot	US survey foot
LD34411413.las	US Survey Foot	US survey foot
LD34411416.las	US Survey Foot	US survey foot
LD34411419.las	US Survey Foot	US survey foot
LD34411422.las	US Survey Foot	US survey foot
LD34411425.las	US Survey Foot	US survey foot
LD34411428.las	US Survey Foot	US survey foot
LD34411431.las	US Survey Foot	US survey foot
LD34411434.las	US Survey Foot	US survey foot
LD34411437.las	US Survey Foot	US survey foot
LD34411440.las	US Survey Foot	US survey foot
LD34411443.las	US Survey Foot	US survey foot
LD34441254.las	US Survey Foot	US survey foot
LD34441257.las	US Survey Foot	US survey foot
LD34441260.las	US Survey Foot	US survey foot
LD34441263.las	US Survey Foot	US survey foot
LD34441266.las	US Survey Foot	US survey foot
LD34441269.las	US Survey Foot	US survey foot
LD34441272.las	US Survey Foot	US survey foot
LD34441275.las	US Survey Foot	US survey foot
LD34441278.las	US Survey Foot	US survey foot
LD34441281.las	US Survey Foot	US survey foot
LD34441284.las	US Survey Foot	US survey foot
LD34441287.las	US Survey Foot	US survey foot



## *DPH-6 Report on Units of Reference (Tiled Data)*

### *- continued*

File	Horizontal Unit	Vertical Unit
LD34441290.las	US Survey Foot	US survey foot
LD34441293.las	US Survey Foot	US survey foot
LD34441296.las	US Survey Foot	US survey foot
LD34441299.las	US Survey Foot	US survey foot
LD34441302.las	US Survey Foot	US survey foot
LD34441305.las	US Survey Foot	US survey foot
LD34441308.las	US Survey Foot	US survey foot
LD34441311.las	US Survey Foot	US survey foot
LD34441314.las	US Survey Foot	US survey foot
LD34441317.las	US Survey Foot	US survey foot
LD34441320.las	US Survey Foot	US survey foot
LD34441323.las	US Survey Foot	US survey foot
LD34441326.las	US Survey Foot	US survey foot
LD34441329.las	US Survey Foot	US survey foot
LD34441332.las	US Survey Foot	US survey foot
LD34441335.las	US Survey Foot	US survey foot
LD34441338.las	US Survey Foot	US survey foot
LD34441341.las	US Survey Foot	US survey foot
LD34441344.las	US Survey Foot	US survey foot
LD34441347.las	US Survey Foot	US survey foot
LD34441350.las	US Survey Foot	US survey foot
LD34441353.las	US Survey Foot	US survey foot
LD34441356.las	US Survey Foot	US survey foot
LD34441359.las	US Survey Foot	US survey foot
LD34441362.las	US Survey Foot	US survey foot
LD34441365.las	US Survey Foot	US survey foot
LD34441368.las	US Survey Foot	US survey foot
LD34441371.las	US Survey Foot	US survey foot
LD34441374.las	US Survey Foot	US survey foot
LD34441377.las	US Survey Foot	US survey foot
LD34441380.las	US Survey Foot	US survey foot
LD34441383.las	US Survey Foot	US survey foot
LD34441386.las	US Survey Foot	US survey foot
LD34441389.las	US Survey Foot	US survey foot
LD34441392.las	US Survey Foot	US survey foot
LD34441395.las	US Survey Foot	US survey foot
LD34441398.las	US Survey Foot	US survey foot
LD34441401.las	US Survey Foot	US survey foot
LD34441404.las	US Survey Foot	US survey foot
LD34441407.las	US Survey Foot	US survey foot
LD34441410.las	US Survey Foot	US survey foot
LD34441413.las	US Survey Foot	US survey foot
LD34441416.las	US Survey Foot	US survey foot
LD34441419.las	US Survey Foot	US survey foot
LD34441422.las	US Survey Foot	US survey foot
LD34441425.las	US Survey Foot	US survey foot
LD34441428.las	US Survey Foot	US survey foot

## *DPH-6 Report on Units of Reference (Tiled Data)*

### *- continued*

File	Horizontal Unit	Vertical Unit
LD34441431.las	US Survey Foot	US survey foot
LD34441434.las	US Survey Foot	US survey foot
LD34441437.las	US Survey Foot	US survey foot
LD34441440.las	US Survey Foot	US survey foot
LD34441443.las	US Survey Foot	US survey foot
LD34471254.las	US Survey Foot	US survey foot
LD34471257.las	US Survey Foot	US survey foot
LD34471260.las	US Survey Foot	US survey foot
LD34471263.las	US Survey Foot	US survey foot
LD34471266.las	US Survey Foot	US survey foot
LD34471269.las	US Survey Foot	US survey foot
LD34471272.las	US Survey Foot	US survey foot
LD34471275.las	US Survey Foot	US survey foot
LD34471278.las	US Survey Foot	US survey foot
LD34471281.las	US Survey Foot	US survey foot
LD34471284.las	US Survey Foot	US survey foot
LD34471287.las	US Survey Foot	US survey foot
LD34471290.las	US Survey Foot	US survey foot
LD34471293.las	US Survey Foot	US survey foot
LD34471296.las	US Survey Foot	US survey foot
LD34471299.las	US Survey Foot	US survey foot
LD34471302.las	US Survey Foot	US survey foot
LD34471305.las	US Survey Foot	US survey foot
LD34471308.las	US Survey Foot	US survey foot
LD34471311.las	US Survey Foot	US survey foot
LD34471314.las	US Survey Foot	US survey foot
LD34471317.las	US Survey Foot	US survey foot
LD34471320.las	US Survey Foot	US survey foot
LD34471323.las	US Survey Foot	US survey foot
LD34471326.las	US Survey Foot	US survey foot
LD34471329.las	US Survey Foot	US survey foot
LD34471332.las	US Survey Foot	US survey foot
LD34471335.las	US Survey Foot	US survey foot
LD34471338.las	US Survey Foot	US survey foot
LD34471341.las	US Survey Foot	US survey foot
LD34471344.las	US Survey Foot	US survey foot
LD34471347.las	US Survey Foot	US survey foot
LD34471350.las	US Survey Foot	US survey foot
LD34471353.las	US Survey Foot	US survey foot
LD34471356.las	US Survey Foot	US survey foot
LD34471359.las	US Survey Foot	US survey foot
LD34471362.las	US Survey Foot	US survey foot
LD34471365.las	US Survey Foot	US survey foot
LD34471368.las	US Survey Foot	US survey foot
LD34471371.las	US Survey Foot	US survey foot
LD34471374.las	US Survey Foot	US survey foot
LD34471377.las	US Survey Foot	US survey foot



## DPH-6 Report on Units of Reference (Tiled Data) - continued

File	Horizontal Unit	Vertical Unit
LD34471380.las	US Survey Foot	US survey foot
LD34471383.las	US Survey Foot	US survey foot
LD34471386.las	US Survey Foot	US survey foot
LD34471389.las	US Survey Foot	US survey foot
LD34471392.las	US Survey Foot	US survey foot
LD34471395.las	US Survey Foot	US survey foot
LD34471398.las	US Survey Foot	US survey foot
LD34471401.las	US Survey Foot	US survey foot
LD34471404.las	US Survey Foot	US survey foot
LD34471407.las	US Survey Foot	US survey foot
LD34471410.las	US Survey Foot	US survey foot
LD34471413.las	US Survey Foot	US survey foot
LD34471416.las	US Survey Foot	US survey foot
LD34471419.las	US Survey Foot	US survey foot
LD34471422.las	US Survey Foot	US survey foot
LD34471425.las	US Survey Foot	US survey foot
LD34471428.las	US Survey Foot	US survey foot
LD34471431.las	US Survey Foot	US survey foot
LD34471434.las	US Survey Foot	US survey foot
LD34471437.las	US Survey Foot	US survey foot
LD34471440.las	US Survey Foot	US survey foot
LD34471443.las	US Survey Foot	US survey foot
LD34501254.las	US Survey Foot	US survey foot
LD34501257.las	US Survey Foot	US survey foot
LD34501260.las	US Survey Foot	US survey foot
LD34501263.las	US Survey Foot	US survey foot
LD34501266.las	US Survey Foot	US survey foot
LD34501269.las	US Survey Foot	US survey foot
LD34501272.las	US Survey Foot	US survey foot
LD34501275.las	US Survey Foot	US survey foot
LD34501278.las	US Survey Foot	US survey foot
LD34501281.las	US Survey Foot	US survey foot
LD34501284.las	US Survey Foot	US survey foot
LD34501287.las	US Survey Foot	US survey foot
LD34501290.las	US Survey Foot	US survey foot
LD34501293.las	US Survey Foot	US survey foot
LD34501296.las	US Survey Foot	US survey foot
LD34501299.las	US Survey Foot	US survey foot
LD34501302.las	US Survey Foot	US survey foot
LD34501305.las	US Survey Foot	US survey foot
LD34501308.las	US Survey Foot	US survey foot
LD34501311.las	US Survey Foot	US survey foot
LD34501314.las	US Survey Foot	US survey foot
LD34501317.las	US Survey Foot	US survey foot
LD34501320.las	US Survey Foot	US survey foot
LD34501323.las	US Survey Foot	US survey foot
LD34501326.las	US Survey Foot	US survey foot

## DPH-6 Report on Units of Reference (Tiled Data) - continued

File	Horizontal Unit	Vertical Unit
LD34501329.las	US Survey Foot	US survey foot
LD34501332.las	US Survey Foot	US survey foot
LD34501335.las	US Survey Foot	US survey foot
LD34501338.las	US Survey Foot	US survey foot
LD34501341.las	US Survey Foot	US survey foot
LD34501344.las	US Survey Foot	US survey foot
LD34501347.las	US Survey Foot	US survey foot
LD34501350.las	US Survey Foot	US survey foot
LD34501353.las	US Survey Foot	US survey foot
LD34501356.las	US Survey Foot	US survey foot
LD34501359.las	US Survey Foot	US survey foot
LD34501362.las	US Survey Foot	US survey foot
LD34501365.las	US Survey Foot	US survey foot
LD34501368.las	US Survey Foot	US survey foot
LD34501371.las	US Survey Foot	US survey foot
LD34501374.las	US Survey Foot	US survey foot
LD34501377.las	US Survey Foot	US survey foot
LD34501380.las	US Survey Foot	US survey foot
LD34501383.las	US Survey Foot	US survey foot
LD34501386.las	US Survey Foot	US survey foot
LD34501389.las	US Survey Foot	US survey foot
LD34501392.las	US Survey Foot	US survey foot
LD34501395.las	US Survey Foot	US survey foot
LD34501398.las	US Survey Foot	US survey foot
LD34501401.las	US Survey Foot	US survey foot
LD34501404.las	US Survey Foot	US survey foot
LD34501407.las	US Survey Foot	US survey foot
LD34501410.las	US Survey Foot	US survey foot
LD34501413.las	US Survey Foot	US survey foot
LD34501416.las	US Survey Foot	US survey foot
LD34501419.las	US Survey Foot	US survey foot
LD34501422.las	US Survey Foot	US survey foot
LD34501425.las	US Survey Foot	US survey foot
LD34501428.las	US Survey Foot	US survey foot
LD34501431.las	US Survey Foot	US survey foot
LD34501434.las	US Survey Foot	US survey foot
LD34501437.las	US Survey Foot	US survey foot
LD34501440.las	US Survey Foot	US survey foot
LD34501443.las	US Survey Foot	US survey foot
LD34531254.las	US Survey Foot	US survey foot
LD34531257.las	US Survey Foot	US survey foot
LD34531260.las	US Survey Foot	US survey foot
LD34531263.las	US Survey Foot	US survey foot
LD34531266.las	US Survey Foot	US survey foot
LD34531269.las	US Survey Foot	US survey foot
LD34531272.las	US Survey Foot	US survey foot
LD34531275.las	US Survey Foot	US survey foot

*DPH-6 Report on Units of Reference (Tiled Data)*  
*- continued*

<u>File</u>	<u>Horizontal Unit</u>	<u>Vertical Unit</u>
LD34531278.las	US Survey Foot	US survey foot
LD34531281.las	US Survey Foot	US survey foot
LD34531284.las	US Survey Foot	US survey foot
LD34531287.las	US Survey Foot	US survey foot
LD34531290.las	US Survey Foot	US survey foot
LD34531293.las	US Survey Foot	US survey foot
LD34531296.las	US Survey Foot	US survey foot
LD34531299.las	US Survey Foot	US survey foot
LD34531302.las	US Survey Foot	US survey foot
LD34531305.las	US Survey Foot	US survey foot
LD34531308.las	US Survey Foot	US survey foot
LD34531311.las	US Survey Foot	US survey foot
LD34531314.las	US Survey Foot	US survey foot
LD34531317.las	US Survey Foot	US survey foot
LD34531320.las	US Survey Foot	US survey foot
LD34531323.las	US Survey Foot	US survey foot
LD34531326.las	US Survey Foot	US survey foot
LD34531329.las	US Survey Foot	US survey foot
LD34531332.las	US Survey Foot	US survey foot
LD34531335.las	US Survey Foot	US survey foot
LD34531338.las	US Survey Foot	US survey foot
LD34531341.las	US Survey Foot	US survey foot
LD34531344.las	US Survey Foot	US survey foot
LD34531347.las	US Survey Foot	US survey foot
LD34531350.las	US Survey Foot	US survey foot
LD34531353.las	US Survey Foot	US survey foot
LD34531356.las	US Survey Foot	US survey foot
LD34531359.las	US Survey Foot	US survey foot
LD34531362.las	US Survey Foot	US survey foot
LD34531365.las	US Survey Foot	US survey foot
LD34531368.las	US Survey Foot	US survey foot
LD34531371.las	US Survey Foot	US survey foot
LD34531374.las	US Survey Foot	US survey foot
LD34531377.las	US Survey Foot	US survey foot
LD34531380.las	US Survey Foot	US survey foot
LD34531383.las	US Survey Foot	US survey foot
LD34531386.las	US Survey Foot	US survey foot
LD34531389.las	US Survey Foot	US survey foot
LD34531392.las	US Survey Foot	US survey foot
LD34531395.las	US Survey Foot	US survey foot
LD34531398.las	US Survey Foot	US survey foot
LD34531401.las	US Survey Foot	US survey foot
LD34531404.las	US Survey Foot	US survey foot
LD34531407.las	US Survey Foot	US survey foot
LD34531410.las	US Survey Foot	US survey foot
LD34531413.las	US Survey Foot	US survey foot
LD34531416.las	US Survey Foot	US survey foot

## DPH-6 Report on Units of Reference (Tiled Data) - continued

File	Horizontal Unit	Vertical Unit
LD34531419.las	US Survey Foot	US survey foot
LD34531422.las	US Survey Foot	US survey foot
LD34531425.las	US Survey Foot	US survey foot
LD34531428.las	US Survey Foot	US survey foot
LD34531431.las	US Survey Foot	US survey foot
LD34531434.las	US Survey Foot	US survey foot
LD34531437.las	US Survey Foot	US survey foot
LD34531440.las	US Survey Foot	US survey foot
LD34531443.las	US Survey Foot	US survey foot
LD34561254.las	US Survey Foot	US survey foot
LD34561257.las	US Survey Foot	US survey foot
LD34561260.las	US Survey Foot	US survey foot
LD34561263.las	US Survey Foot	US survey foot
LD34561266.las	US Survey Foot	US survey foot
LD34561269.las	US Survey Foot	US survey foot
LD34561272.las	US Survey Foot	US survey foot
LD34561275.las	US Survey Foot	US survey foot
LD34561278.las	US Survey Foot	US survey foot
LD34561281.las	US Survey Foot	US survey foot
LD34561284.las	US Survey Foot	US survey foot
LD34561287.las	US Survey Foot	US survey foot
LD34561290.las	US Survey Foot	US survey foot
LD34561293.las	US Survey Foot	US survey foot
LD34561296.las	US Survey Foot	US survey foot
LD34561299.las	US Survey Foot	US survey foot
LD34561302.las	US Survey Foot	US survey foot
LD34561305.las	US Survey Foot	US survey foot
LD34561308.las	US Survey Foot	US survey foot
LD34561311.las	US Survey Foot	US survey foot
LD34561314.las	US Survey Foot	US survey foot
LD34561317.las	US Survey Foot	US survey foot
LD34561320.las	US Survey Foot	US survey foot
LD34561323.las	US Survey Foot	US survey foot
LD34561326.las	US Survey Foot	US survey foot
LD34561329.las	US Survey Foot	US survey foot
LD34561332.las	US Survey Foot	US survey foot
LD34561335.las	US Survey Foot	US survey foot
LD34561338.las	US Survey Foot	US survey foot
LD34561341.las	US Survey Foot	US survey foot
LD34561344.las	US Survey Foot	US survey foot
LD34561347.las	US Survey Foot	US survey foot
LD34561350.las	US Survey Foot	US survey foot
LD34561353.las	US Survey Foot	US survey foot
LD34561356.las	US Survey Foot	US survey foot
LD34561359.las	US Survey Foot	US survey foot
LD34561362.las	US Survey Foot	US survey foot
LD34561365.las	US Survey Foot	US survey foot

## *DPH-6 Report on Units of Reference (Tiled Data)*

### *- continued*

File	Horizontal Unit	Vertical Unit
LD34561368.las	US Survey Foot	US survey foot
LD34561371.las	US Survey Foot	US survey foot
LD34561374.las	US Survey Foot	US survey foot
LD34561377.las	US Survey Foot	US survey foot
LD34561380.las	US Survey Foot	US survey foot
LD34561383.las	US Survey Foot	US survey foot
LD34561386.las	US Survey Foot	US survey foot
LD34561389.las	US Survey Foot	US survey foot
LD34561392.las	US Survey Foot	US survey foot
LD34561395.las	US Survey Foot	US survey foot
LD34561398.las	US Survey Foot	US survey foot
LD34561401.las	US Survey Foot	US survey foot
LD34561404.las	US Survey Foot	US survey foot
LD34561407.las	US Survey Foot	US survey foot
LD34561410.las	US Survey Foot	US survey foot
LD34561413.las	US Survey Foot	US survey foot
LD34561416.las	US Survey Foot	US survey foot
LD34561419.las	US Survey Foot	US survey foot
LD34561422.las	US Survey Foot	US survey foot
LD34561425.las	US Survey Foot	US survey foot
LD34561428.las	US Survey Foot	US survey foot
LD34561431.las	US Survey Foot	US survey foot
LD34561434.las	US Survey Foot	US survey foot
LD34561437.las	US Survey Foot	US survey foot
LD34561440.las	US Survey Foot	US survey foot
LD34561443.las	US Survey Foot	US survey foot
LD34591254.las	US Survey Foot	US survey foot
LD34591257.las	US Survey Foot	US survey foot
LD34591260.las	US Survey Foot	US survey foot
LD34591263.las	US Survey Foot	US survey foot
LD34591266.las	US Survey Foot	US survey foot
LD34591269.las	US Survey Foot	US survey foot
LD34591272.las	US Survey Foot	US survey foot
LD34591275.las	US Survey Foot	US survey foot
LD34591278.las	US Survey Foot	US survey foot
LD34591281.las	US Survey Foot	US survey foot
LD34591284.las	US Survey Foot	US survey foot
LD34591287.las	US Survey Foot	US survey foot
LD34591290.las	US Survey Foot	US survey foot
LD34591293.las	US Survey Foot	US survey foot
LD34591296.las	US Survey Foot	US survey foot
LD34591299.las	US Survey Foot	US survey foot
LD34591302.las	US Survey Foot	US survey foot
LD34591305.las	US Survey Foot	US survey foot
LD34591308.las	US Survey Foot	US survey foot
LD34591311.las	US Survey Foot	US survey foot
LD34591314.las	US Survey Foot	US survey foot

## *DPH-6 Report on Units of Reference (Tiled Data)*

### *- continued*

File	Horizontal Unit	Vertical Unit
LD34591317.las	US Survey Foot	US survey foot
LD34591320.las	US Survey Foot	US survey foot
LD34591323.las	US Survey Foot	US survey foot
LD34591326.las	US Survey Foot	US survey foot
LD34591329.las	US Survey Foot	US survey foot
LD34591332.las	US Survey Foot	US survey foot
LD34591335.las	US Survey Foot	US survey foot
LD34591338.las	US Survey Foot	US survey foot
LD34591341.las	US Survey Foot	US survey foot
LD34591344.las	US Survey Foot	US survey foot
LD34591347.las	US Survey Foot	US survey foot
LD34591350.las	US Survey Foot	US survey foot
LD34591353.las	US Survey Foot	US survey foot
LD34591356.las	US Survey Foot	US survey foot
LD34591359.las	US Survey Foot	US survey foot
LD34591362.las	US Survey Foot	US survey foot
LD34591365.las	US Survey Foot	US survey foot
LD34591368.las	US Survey Foot	US survey foot
LD34591371.las	US Survey Foot	US survey foot
LD34591374.las	US Survey Foot	US survey foot
LD34591377.las	US Survey Foot	US survey foot
LD34591380.las	US Survey Foot	US survey foot
LD34591383.las	US Survey Foot	US survey foot
LD34591386.las	US Survey Foot	US survey foot
LD34591389.las	US Survey Foot	US survey foot
LD34591392.las	US Survey Foot	US survey foot
LD34591395.las	US Survey Foot	US survey foot
LD34591398.las	US Survey Foot	US survey foot
LD34591401.las	US Survey Foot	US survey foot
LD34591404.las	US Survey Foot	US survey foot
LD34591407.las	US Survey Foot	US survey foot
LD34591410.las	US Survey Foot	US survey foot
LD34591413.las	US Survey Foot	US survey foot
LD34591416.las	US Survey Foot	US survey foot
LD34591419.las	US Survey Foot	US survey foot
LD34591422.las	US Survey Foot	US survey foot
LD34591425.las	US Survey Foot	US survey foot
LD34591428.las	US Survey Foot	US survey foot
LD34591431.las	US Survey Foot	US survey foot
LD34591434.las	US Survey Foot	US survey foot
LD34591437.las	US Survey Foot	US survey foot
LD34591440.las	US Survey Foot	US survey foot
LD34591443.las	US Survey Foot	US survey foot
LD34621254.las	US Survey Foot	US survey foot
LD34621257.las	US Survey Foot	US survey foot
LD34621260.las	US Survey Foot	US survey foot
LD34621263.las	US Survey Foot	US survey foot



## *DPH-6 Report on Units of Reference (Tiled Data)*

### *- continued*

File	Horizontal Unit	Vertical Unit
LD34621266.las	US Survey Foot	US survey foot
LD34621269.las	US Survey Foot	US survey foot
LD34621272.las	US Survey Foot	US survey foot
LD34621275.las	US Survey Foot	US survey foot
LD34621278.las	US Survey Foot	US survey foot
LD34621281.las	US Survey Foot	US survey foot
LD34621284.las	US Survey Foot	US survey foot
LD34621287.las	US Survey Foot	US survey foot
LD34621290.las	US Survey Foot	US survey foot
LD34621293.las	US Survey Foot	US survey foot
LD34621296.las	US Survey Foot	US survey foot
LD34621299.las	US Survey Foot	US survey foot
LD34621302.las	US Survey Foot	US survey foot
LD34621305.las	US Survey Foot	US survey foot
LD34621308.las	US Survey Foot	US survey foot
LD34621311.las	US Survey Foot	US survey foot
LD34621314.las	US Survey Foot	US survey foot
LD34621317.las	US Survey Foot	US survey foot
LD34621320.las	US Survey Foot	US survey foot
LD34621323.las	US Survey Foot	US survey foot
LD34621326.las	US Survey Foot	US survey foot
LD34621329.las	US Survey Foot	US survey foot
LD34621332.las	US Survey Foot	US survey foot
LD34621335.las	US Survey Foot	US survey foot
LD34621338.las	US Survey Foot	US survey foot
LD34621341.las	US Survey Foot	US survey foot
LD34621344.las	US Survey Foot	US survey foot
LD34621347.las	US Survey Foot	US survey foot
LD34621350.las	US Survey Foot	US survey foot
LD34621353.las	US Survey Foot	US survey foot
LD34621356.las	US Survey Foot	US survey foot
LD34621359.las	US Survey Foot	US survey foot
LD34621362.las	US Survey Foot	US survey foot
LD34621365.las	US Survey Foot	US survey foot
LD34621368.las	US Survey Foot	US survey foot
LD34621371.las	US Survey Foot	US survey foot
LD34621374.las	US Survey Foot	US survey foot
LD34621377.las	US Survey Foot	US survey foot
LD34621380.las	US Survey Foot	US survey foot
LD34621383.las	US Survey Foot	US survey foot
LD34621386.las	US Survey Foot	US survey foot
LD34621389.las	US Survey Foot	US survey foot
LD34621392.las	US Survey Foot	US survey foot
LD34621395.las	US Survey Foot	US survey foot
LD34621398.las	US Survey Foot	US survey foot
LD34621401.las	US Survey Foot	US survey foot
LD34621404.las	US Survey Foot	US survey foot

## *DPH-6 Report on Units of Reference (Tiled Data)*

### *- continued*

File	Horizontal Unit	Vertical Unit
LD34621407.las	US Survey Foot	US survey foot
LD34621410.las	US Survey Foot	US survey foot
LD34621413.las	US Survey Foot	US survey foot
LD34621416.las	US Survey Foot	US survey foot
LD34621419.las	US Survey Foot	US survey foot
LD34621422.las	US Survey Foot	US survey foot
LD34621425.las	US Survey Foot	US survey foot
LD34621428.las	US Survey Foot	US survey foot
LD34621431.las	US Survey Foot	US survey foot
LD34621434.las	US Survey Foot	US survey foot
LD34621437.las	US Survey Foot	US survey foot
LD34621440.las	US Survey Foot	US survey foot
LD34621443.las	US Survey Foot	US survey foot
LD34651254.las	US Survey Foot	US survey foot
LD34651257.las	US Survey Foot	US survey foot
LD34651260.las	US Survey Foot	US survey foot
LD34651263.las	US Survey Foot	US survey foot
LD34651266.las	US Survey Foot	US survey foot
LD34651269.las	US Survey Foot	US survey foot
LD34651272.las	US Survey Foot	US survey foot
LD34651275.las	US Survey Foot	US survey foot
LD34651278.las	US Survey Foot	US survey foot
LD34651281.las	US Survey Foot	US survey foot
LD34651284.las	US Survey Foot	US survey foot
LD34651287.las	US Survey Foot	US survey foot
LD34651290.las	US Survey Foot	US survey foot
LD34651293.las	US Survey Foot	US survey foot
LD34651296.las	US Survey Foot	US survey foot
LD34651299.las	US Survey Foot	US survey foot
LD34651302.las	US Survey Foot	US survey foot
LD34651305.las	US Survey Foot	US survey foot
LD34651308.las	US Survey Foot	US survey foot
LD34651311.las	US Survey Foot	US survey foot
LD34651314.las	US Survey Foot	US survey foot
LD34651317.las	US Survey Foot	US survey foot
LD34651320.las	US Survey Foot	US survey foot
LD34651323.las	US Survey Foot	US survey foot
LD34651326.las	US Survey Foot	US survey foot
LD34651329.las	US Survey Foot	US survey foot
LD34651332.las	US Survey Foot	US survey foot
LD34651335.las	US Survey Foot	US survey foot
LD34651338.las	US Survey Foot	US survey foot
LD34651341.las	US Survey Foot	US survey foot
LD34651344.las	US Survey Foot	US survey foot
LD34651347.las	US Survey Foot	US survey foot
LD34651350.las	US Survey Foot	US survey foot
LD34651353.las	US Survey Foot	US survey foot



## DPH-6 Report on Units of Reference (Tiled Data) - continued

File	Horizontal Unit	Vertical Unit
LD34651356.las	US Survey Foot	US survey foot
LD34651359.las	US Survey Foot	US survey foot
LD34651362.las	US Survey Foot	US survey foot
LD34651365.las	US Survey Foot	US survey foot
LD34651368.las	US Survey Foot	US survey foot
LD34651371.las	US Survey Foot	US survey foot
LD34651374.las	US Survey Foot	US survey foot
LD34651377.las	US Survey Foot	US survey foot
LD34651380.las	US Survey Foot	US survey foot
LD34651383.las	US Survey Foot	US survey foot
LD34651386.las	US Survey Foot	US survey foot
LD34651389.las	US Survey Foot	US survey foot
LD34651392.las	US Survey Foot	US survey foot
LD34651395.las	US Survey Foot	US survey foot
LD34651398.las	US Survey Foot	US survey foot
LD34651401.las	US Survey Foot	US survey foot
LD34651404.las	US Survey Foot	US survey foot
LD34651407.las	US Survey Foot	US survey foot
LD34651410.las	US Survey Foot	US survey foot
LD34651413.las	US Survey Foot	US survey foot
LD34651416.las	US Survey Foot	US survey foot
LD34651419.las	US Survey Foot	US survey foot
LD34651422.las	US Survey Foot	US survey foot
LD34651425.las	US Survey Foot	US survey foot
LD34651428.las	US Survey Foot	US survey foot
LD34651431.las	US Survey Foot	US survey foot
LD34651434.las	US Survey Foot	US survey foot
LD34651437.las	US Survey Foot	US survey foot
LD34651440.las	US Survey Foot	US survey foot
LD34651443.las	US Survey Foot	US survey foot
LD34681254.las	US Survey Foot	US survey foot
LD34681257.las	US Survey Foot	US survey foot
LD34681260.las	US Survey Foot	US survey foot
LD34681263.las	US Survey Foot	US survey foot
LD34681266.las	US Survey Foot	US survey foot
LD34681269.las	US Survey Foot	US survey foot
LD34681272.las	US Survey Foot	US survey foot
LD34681275.las	US Survey Foot	US survey foot
LD34681278.las	US Survey Foot	US survey foot
LD34681281.las	US Survey Foot	US survey foot
LD34681284.las	US Survey Foot	US survey foot
LD34681287.las	US Survey Foot	US survey foot
LD34681290.las	US Survey Foot	US survey foot
LD34681293.las	US Survey Foot	US survey foot
LD34681296.las	US Survey Foot	US survey foot
LD34681299.las	US Survey Foot	US survey foot
LD34681302.las	US Survey Foot	US survey foot

*DPH-6 Report on Units of Reference (Tiled Data)*  
*- continued*

<u>File</u>	<u>Horizontal Unit</u>	<u>Vertical Unit</u>
LD34681305.las	US Survey Foot	US survey foot
LD34681308.las	US Survey Foot	US survey foot
LD34681311.las	US Survey Foot	US survey foot
LD34681314.las	US Survey Foot	US survey foot
LD34681317.las	US Survey Foot	US survey foot
LD34681320.las	US Survey Foot	US survey foot
LD34681323.las	US Survey Foot	US survey foot
LD34681326.las	US Survey Foot	US survey foot
LD34681329.las	US Survey Foot	US survey foot
LD34681332.las	US Survey Foot	US survey foot
LD34681335.las	US Survey Foot	US survey foot
LD34681338.las	US Survey Foot	US survey foot
LD34681341.las	US Survey Foot	US survey foot
LD34681344.las	US Survey Foot	US survey foot
LD34681347.las	US Survey Foot	US survey foot
LD34681350.las	US Survey Foot	US survey foot
LD34681353.las	US Survey Foot	US survey foot
LD34681356.las	US Survey Foot	US survey foot
LD34681359.las	US Survey Foot	US survey foot
LD34681362.las	US Survey Foot	US survey foot
LD34681365.las	US Survey Foot	US survey foot
LD34681368.las	US Survey Foot	US survey foot
LD34681371.las	US Survey Foot	US survey foot
LD34681374.las	US Survey Foot	US survey foot
LD34681377.las	US Survey Foot	US survey foot
LD34681380.las	US Survey Foot	US survey foot
LD34681383.las	US Survey Foot	US survey foot
LD34681386.las	US Survey Foot	US survey foot
LD34681389.las	US Survey Foot	US survey foot
LD34681392.las	US Survey Foot	US survey foot
LD34681395.las	US Survey Foot	US survey foot
LD34681398.las	US Survey Foot	US survey foot
LD34681401.las	US Survey Foot	US survey foot
LD34681404.las	US Survey Foot	US survey foot
LD34681407.las	US Survey Foot	US survey foot
LD34681410.las	US Survey Foot	US survey foot
LD34681413.las	US Survey Foot	US survey foot
LD34681416.las	US Survey Foot	US survey foot
LD34681419.las	US Survey Foot	US survey foot
LD34681422.las	US Survey Foot	US survey foot
LD34681425.las	US Survey Foot	US survey foot
LD34681428.las	US Survey Foot	US survey foot
LD34681431.las	US Survey Foot	US survey foot
LD34681434.las	US Survey Foot	US survey foot
LD34681437.las	US Survey Foot	US survey foot
LD34681440.las	US Survey Foot	US survey foot
LD34681443.las	US Survey Foot	US survey foot

## DPH-6 Report on Units of Reference (Tiled Data) - continued

File	Horizontal Unit	Vertical Unit
LD34711254.las	US Survey Foot	US survey foot
LD34711257.las	US Survey Foot	US survey foot
LD34711260.las	US Survey Foot	US survey foot
LD34711263.las	US Survey Foot	US survey foot
LD34711266.las	US Survey Foot	US survey foot
LD34711269.las	US Survey Foot	US survey foot
LD34711272.las	US Survey Foot	US survey foot
LD34711275.las	US Survey Foot	US survey foot
LD34711278.las	US Survey Foot	US survey foot
LD34711281.las	US Survey Foot	US survey foot
LD34711284.las	US Survey Foot	US survey foot
LD34711287.las	US Survey Foot	US survey foot
LD34711290.las	US Survey Foot	US survey foot
LD34711293.las	US Survey Foot	US survey foot
LD34711296.las	US Survey Foot	US survey foot
LD34711299.las	US Survey Foot	US survey foot
LD34711302.las	US Survey Foot	US survey foot
LD34711305.las	US Survey Foot	US survey foot
LD34711308.las	US Survey Foot	US survey foot
LD34711311.las	US Survey Foot	US survey foot
LD34711314.las	US Survey Foot	US survey foot
LD34711317.las	US Survey Foot	US survey foot
LD34711320.las	US Survey Foot	US survey foot
LD34711323.las	US Survey Foot	US survey foot
LD34711326.las	US Survey Foot	US survey foot
LD34711329.las	US Survey Foot	US survey foot
LD34711332.las	US Survey Foot	US survey foot
LD34711335.las	US Survey Foot	US survey foot
LD34711338.las	US Survey Foot	US survey foot
LD34711341.las	US Survey Foot	US survey foot
LD34711344.las	US Survey Foot	US survey foot
LD34711347.las	US Survey Foot	US survey foot
LD34711350.las	US Survey Foot	US survey foot
LD34711353.las	US Survey Foot	US survey foot
LD34711356.las	US Survey Foot	US survey foot
LD34711359.las	US Survey Foot	US survey foot
LD34711362.las	US Survey Foot	US survey foot
LD34711365.las	US Survey Foot	US survey foot
LD34711368.las	US Survey Foot	US survey foot
LD34711371.las	US Survey Foot	US survey foot
LD34711374.las	US Survey Foot	US survey foot
LD34711377.las	US Survey Foot	US survey foot
LD34711380.las	US Survey Foot	US survey foot
LD34711383.las	US Survey Foot	US survey foot
LD34711386.las	US Survey Foot	US survey foot
LD34711389.las	US Survey Foot	US survey foot
LD34711392.las	US Survey Foot	US survey foot

## DPH-6 Report on Units of Reference (Tiled Data) - continued

File	Horizontal Unit	Vertical Unit
LD34711395.las	US Survey Foot	US survey foot
LD34711398.las	US Survey Foot	US survey foot
LD34711401.las	US Survey Foot	US survey foot
LD34711404.las	US Survey Foot	US survey foot
LD34711407.las	US Survey Foot	US survey foot
LD34711410.las	US Survey Foot	US survey foot
LD34711413.las	US Survey Foot	US survey foot
LD34711416.las	US Survey Foot	US survey foot
LD34711419.las	US Survey Foot	US survey foot
LD34711422.las	US Survey Foot	US survey foot
LD34711425.las	US Survey Foot	US survey foot
LD34711428.las	US Survey Foot	US survey foot
LD34711431.las	US Survey Foot	US survey foot
LD34711434.las	US Survey Foot	US survey foot
LD34711437.las	US Survey Foot	US survey foot
LD34711440.las	US Survey Foot	US survey foot
LD34711443.las	US Survey Foot	US survey foot
LD34741254.las	US Survey Foot	US survey foot
LD34741257.las	US Survey Foot	US survey foot
LD34741260.las	US Survey Foot	US survey foot
LD34741263.las	US Survey Foot	US survey foot
LD34741266.las	US Survey Foot	US survey foot
LD34741269.las	US Survey Foot	US survey foot
LD34741272.las	US Survey Foot	US survey foot
LD34741275.las	US Survey Foot	US survey foot
LD34741278.las	US Survey Foot	US survey foot
LD34741281.las	US Survey Foot	US survey foot
LD34741284.las	US Survey Foot	US survey foot
LD34741287.las	US Survey Foot	US survey foot
LD34741290.las	US Survey Foot	US survey foot
LD34741293.las	US Survey Foot	US survey foot
LD34741296.las	US Survey Foot	US survey foot
LD34741299.las	US Survey Foot	US survey foot
LD34741302.las	US Survey Foot	US survey foot
LD34741305.las	US Survey Foot	US survey foot
LD34741308.las	US Survey Foot	US survey foot
LD34741311.las	US Survey Foot	US survey foot
LD34741314.las	US Survey Foot	US survey foot
LD34741317.las	US Survey Foot	US survey foot
LD34741320.las	US Survey Foot	US survey foot
LD34741323.las	US Survey Foot	US survey foot
LD34741326.las	US Survey Foot	US survey foot
LD34741329.las	US Survey Foot	US survey foot
LD34741332.las	US Survey Foot	US survey foot
LD34741335.las	US Survey Foot	US survey foot
LD34741338.las	US Survey Foot	US survey foot
LD34741341.las	US Survey Foot	US survey foot

## DPH-6 Report on Units of Reference (Tiled Data) - continued

File	Horizontal Unit	Vertical Unit
LD34741344.las	US Survey Foot	US survey foot
LD34741347.las	US Survey Foot	US survey foot
LD34741350.las	US Survey Foot	US survey foot
LD34741353.las	US Survey Foot	US survey foot
LD34741356.las	US Survey Foot	US survey foot
LD34741359.las	US Survey Foot	US survey foot
LD34741362.las	US Survey Foot	US survey foot
LD34741365.las	US Survey Foot	US survey foot
LD34741368.las	US Survey Foot	US survey foot
LD34741371.las	US Survey Foot	US survey foot
LD34741374.las	US Survey Foot	US survey foot
LD34741377.las	US Survey Foot	US survey foot
LD34741380.las	US Survey Foot	US survey foot
LD34741383.las	US Survey Foot	US survey foot
LD34741386.las	US Survey Foot	US survey foot
LD34741389.las	US Survey Foot	US survey foot
LD34741392.las	US Survey Foot	US survey foot
LD34741395.las	US Survey Foot	US survey foot
LD34741398.las	US Survey Foot	US survey foot
LD34741401.las	US Survey Foot	US survey foot
LD34741404.las	US Survey Foot	US survey foot
LD34741407.las	US Survey Foot	US survey foot
LD34741410.las	US Survey Foot	US survey foot
LD34741413.las	US Survey Foot	US survey foot
LD34741416.las	US Survey Foot	US survey foot
LD34741419.las	US Survey Foot	US survey foot
LD34741422.las	US Survey Foot	US survey foot
LD34741425.las	US Survey Foot	US survey foot
LD34741428.las	US Survey Foot	US survey foot
LD34741431.las	US Survey Foot	US survey foot
LD34741434.las	US Survey Foot	US survey foot
LD34741437.las	US Survey Foot	US survey foot
LD34741440.las	US Survey Foot	US survey foot
LD34741443.las	US Survey Foot	US survey foot
LD34771254.las	US Survey Foot	US survey foot
LD34771257.las	US Survey Foot	US survey foot
LD34771260.las	US Survey Foot	US survey foot
LD34771263.las	US Survey Foot	US survey foot
LD34771266.las	US Survey Foot	US survey foot
LD34771269.las	US Survey Foot	US survey foot
LD34771272.las	US Survey Foot	US survey foot
LD34771275.las	US Survey Foot	US survey foot
LD34771278.las	US Survey Foot	US survey foot
LD34771281.las	US Survey Foot	US survey foot
LD34771284.las	US Survey Foot	US survey foot
LD34771287.las	US Survey Foot	US survey foot
LD34771290.las	US Survey Foot	US survey foot

## *DPH-6 Report on Units of Reference (Tiled Data)*

### *- continued*

File	Horizontal Unit	Vertical Unit
LD34771293.las	US Survey Foot	US survey foot
LD34771296.las	US Survey Foot	US survey foot
LD34771299.las	US Survey Foot	US survey foot
LD34771302.las	US Survey Foot	US survey foot
LD34771305.las	US Survey Foot	US survey foot
LD34771308.las	US Survey Foot	US survey foot
LD34771311.las	US Survey Foot	US survey foot
LD34771314.las	US Survey Foot	US survey foot
LD34771317.las	US Survey Foot	US survey foot
LD34771320.las	US Survey Foot	US survey foot
LD34771323.las	US Survey Foot	US survey foot
LD34771326.las	US Survey Foot	US survey foot
LD34771329.las	US Survey Foot	US survey foot
LD34771332.las	US Survey Foot	US survey foot
LD34771335.las	US Survey Foot	US survey foot
LD34771338.las	US Survey Foot	US survey foot
LD34771341.las	US Survey Foot	US survey foot
LD34771344.las	US Survey Foot	US survey foot
LD34771347.las	US Survey Foot	US survey foot
LD34771350.las	US Survey Foot	US survey foot
LD34771353.las	US Survey Foot	US survey foot
LD34771356.las	US Survey Foot	US survey foot
LD34771359.las	US Survey Foot	US survey foot
LD34771362.las	US Survey Foot	US survey foot
LD34771365.las	US Survey Foot	US survey foot
LD34771368.las	US Survey Foot	US survey foot
LD34771371.las	US Survey Foot	US survey foot
LD34771374.las	US Survey Foot	US survey foot
LD34771377.las	US Survey Foot	US survey foot
LD34771380.las	US Survey Foot	US survey foot
LD34771383.las	US Survey Foot	US survey foot
LD34771386.las	US Survey Foot	US survey foot
LD34771389.las	US Survey Foot	US survey foot
LD34771392.las	US Survey Foot	US survey foot
LD34771395.las	US Survey Foot	US survey foot
LD34771398.las	US Survey Foot	US survey foot
LD34771401.las	US Survey Foot	US survey foot
LD34771404.las	US Survey Foot	US survey foot
LD34771407.las	US Survey Foot	US survey foot
LD34771410.las	US Survey Foot	US survey foot
LD34771413.las	US Survey Foot	US survey foot
LD34771416.las	US Survey Foot	US survey foot
LD34771419.las	US Survey Foot	US survey foot
LD34771422.las	US Survey Foot	US survey foot
LD34771425.las	US Survey Foot	US survey foot
LD34771428.las	US Survey Foot	US survey foot
LD34771431.las	US Survey Foot	US survey foot



## DPH-6 Report on Units of Reference (Tiled Data) - continued

File	Horizontal Unit	Vertical Unit
LD34771434.las	US Survey Foot	US survey foot
LD34771437.las	US Survey Foot	US survey foot
LD34771440.las	US Survey Foot	US survey foot
LD34771443.las	US Survey Foot	US survey foot
LD34801254.las	US Survey Foot	US survey foot
LD34801257.las	US Survey Foot	US survey foot
LD34801260.las	US Survey Foot	US survey foot
LD34801263.las	US Survey Foot	US survey foot
LD34801266.las	US Survey Foot	US survey foot
LD34801269.las	US Survey Foot	US survey foot
LD34801272.las	US Survey Foot	US survey foot
LD34801275.las	US Survey Foot	US survey foot
LD34801278.las	US Survey Foot	US survey foot
LD34801281.las	US Survey Foot	US survey foot
LD34801284.las	US Survey Foot	US survey foot
LD34801287.las	US Survey Foot	US survey foot
LD34801290.las	US Survey Foot	US survey foot
LD34801293.las	US Survey Foot	US survey foot
LD34801296.las	US Survey Foot	US survey foot
LD34801299.las	US Survey Foot	US survey foot
LD34801302.las	US Survey Foot	US survey foot
LD34801305.las	US Survey Foot	US survey foot
LD34801308.las	US Survey Foot	US survey foot
LD34801311.las	US Survey Foot	US survey foot
LD34801314.las	US Survey Foot	US survey foot
LD34801317.las	US Survey Foot	US survey foot
LD34801320.las	US Survey Foot	US survey foot
LD34801323.las	US Survey Foot	US survey foot
LD34801326.las	US Survey Foot	US survey foot
LD34801329.las	US Survey Foot	US survey foot
LD34801332.las	US Survey Foot	US survey foot
LD34801335.las	US Survey Foot	US survey foot
LD34801338.las	US Survey Foot	US survey foot
LD34801341.las	US Survey Foot	US survey foot
LD34801344.las	US Survey Foot	US survey foot
LD34801347.las	US Survey Foot	US survey foot
LD34801350.las	US Survey Foot	US survey foot
LD34801353.las	US Survey Foot	US survey foot
LD34801356.las	US Survey Foot	US survey foot
LD34801359.las	US Survey Foot	US survey foot
LD34801362.las	US Survey Foot	US survey foot
LD34801365.las	US Survey Foot	US survey foot
LD34801368.las	US Survey Foot	US survey foot
LD34801371.las	US Survey Foot	US survey foot
LD34801374.las	US Survey Foot	US survey foot
LD34801377.las	US Survey Foot	US survey foot
LD34801380.las	US Survey Foot	US survey foot

## DPH-6 Report on Units of Reference (Tiled Data) - continued

File	Horizontal Unit	Vertical Unit
LD34801383.las	US Survey Foot	US survey foot
LD34801386.las	US Survey Foot	US survey foot
LD34801389.las	US Survey Foot	US survey foot
LD34801392.las	US Survey Foot	US survey foot
LD34801395.las	US Survey Foot	US survey foot
LD34801398.las	US Survey Foot	US survey foot
LD34801401.las	US Survey Foot	US survey foot
LD34801404.las	US Survey Foot	US survey foot
LD34801407.las	US Survey Foot	US survey foot
LD34801410.las	US Survey Foot	US survey foot
LD34801413.las	US Survey Foot	US survey foot
LD34801416.las	US Survey Foot	US survey foot
LD34801419.las	US Survey Foot	US survey foot
LD34801422.las	US Survey Foot	US survey foot
LD34801425.las	US Survey Foot	US survey foot
LD34801428.las	US Survey Foot	US survey foot
LD34801431.las	US Survey Foot	US survey foot
LD34801434.las	US Survey Foot	US survey foot
LD34801437.las	US Survey Foot	US survey foot
LD34801440.las	US Survey Foot	US survey foot
LD34801443.las	US Survey Foot	US survey foot
LD34831254.las	US Survey Foot	US survey foot
LD34831257.las	US Survey Foot	US survey foot
LD34831260.las	US Survey Foot	US survey foot
LD34831263.las	US Survey Foot	US survey foot
LD34831266.las	US Survey Foot	US survey foot
LD34831269.las	US Survey Foot	US survey foot
LD34831272.las	US Survey Foot	US survey foot
LD34831275.las	US Survey Foot	US survey foot
LD34831278.las	US Survey Foot	US survey foot
LD34831281.las	US Survey Foot	US survey foot
LD34831284.las	US Survey Foot	US survey foot
LD34831287.las	US Survey Foot	US survey foot
LD34831290.las	US Survey Foot	US survey foot
LD34831293.las	US Survey Foot	US survey foot
LD34831296.las	US Survey Foot	US survey foot
LD34831299.las	US Survey Foot	US survey foot
LD34831302.las	US Survey Foot	US survey foot
LD34831305.las	US Survey Foot	US survey foot
LD34831308.las	US Survey Foot	US survey foot
LD34831311.las	US Survey Foot	US survey foot
LD34831314.las	US Survey Foot	US survey foot
LD34831317.las	US Survey Foot	US survey foot
LD34831320.las	US Survey Foot	US survey foot
LD34831323.las	US Survey Foot	US survey foot
LD34831326.las	US Survey Foot	US survey foot
LD34831329.las	US Survey Foot	US survey foot



## DPH-6 Report on Units of Reference (Tiled Data) - continued

File	Horizontal Unit	Vertical Unit
LD34831332.las	US Survey Foot	US survey foot
LD34831335.las	US Survey Foot	US survey foot
LD34831338.las	US Survey Foot	US survey foot
LD34831341.las	US Survey Foot	US survey foot
LD34831344.las	US Survey Foot	US survey foot
LD34831347.las	US Survey Foot	US survey foot
LD34831350.las	US Survey Foot	US survey foot
LD34831353.las	US Survey Foot	US survey foot
LD34831356.las	US Survey Foot	US survey foot
LD34831359.las	US Survey Foot	US survey foot
LD34831362.las	US Survey Foot	US survey foot
LD34831365.las	US Survey Foot	US survey foot
LD34831368.las	US Survey Foot	US survey foot
LD34831371.las	US Survey Foot	US survey foot
LD34831374.las	US Survey Foot	US survey foot
LD34831377.las	US Survey Foot	US survey foot
LD34831380.las	US Survey Foot	US survey foot
LD34831383.las	US Survey Foot	US survey foot
LD34831386.las	US Survey Foot	US survey foot
LD34831389.las	US Survey Foot	US survey foot
LD34831392.las	US Survey Foot	US survey foot
LD34831395.las	US Survey Foot	US survey foot
LD34831398.las	US Survey Foot	US survey foot
LD34831401.las	US Survey Foot	US survey foot
LD34831404.las	US Survey Foot	US survey foot
LD34831407.las	US Survey Foot	US survey foot
LD34831410.las	US Survey Foot	US survey foot
LD34831413.las	US Survey Foot	US survey foot
LD34831416.las	US Survey Foot	US survey foot
LD34831419.las	US Survey Foot	US survey foot
LD34831422.las	US Survey Foot	US survey foot
LD34831425.las	US Survey Foot	US survey foot
LD34831428.las	US Survey Foot	US survey foot
LD34831431.las	US Survey Foot	US survey foot
LD34831434.las	US Survey Foot	US survey foot
LD34831437.las	US Survey Foot	US survey foot
LD34831440.las	US Survey Foot	US survey foot
LD34831443.las	US Survey Foot	US survey foot
LD34861254.las	US Survey Foot	US survey foot
LD34861257.las	US Survey Foot	US survey foot
LD34861260.las	US Survey Foot	US survey foot
LD34861263.las	US Survey Foot	US survey foot
LD34861266.las	US Survey Foot	US survey foot
LD34861269.las	US Survey Foot	US survey foot
LD34861272.las	US Survey Foot	US survey foot
LD34861275.las	US Survey Foot	US survey foot
LD34861278.las	US Survey Foot	US survey foot

## DPH-6 Report on Units of Reference (Tiled Data) - continued

File	Horizontal Unit	Vertical Unit
LD34861281.las	US Survey Foot	US survey foot
LD34861284.las	US Survey Foot	US survey foot
LD34861287.las	US Survey Foot	US survey foot
LD34861290.las	US Survey Foot	US survey foot
LD34861293.las	US Survey Foot	US survey foot
LD34861296.las	US Survey Foot	US survey foot
LD34861299.las	US Survey Foot	US survey foot
LD34861302.las	US Survey Foot	US survey foot
LD34861305.las	US Survey Foot	US survey foot
LD34861308.las	US Survey Foot	US survey foot
LD34861311.las	US Survey Foot	US survey foot
LD34861314.las	US Survey Foot	US survey foot
LD34861317.las	US Survey Foot	US survey foot
LD34861320.las	US Survey Foot	US survey foot
LD34861323.las	US Survey Foot	US survey foot
LD34861326.las	US Survey Foot	US survey foot
LD34861329.las	US Survey Foot	US survey foot
LD34861332.las	US Survey Foot	US survey foot
LD34861335.las	US Survey Foot	US survey foot
LD34861338.las	US Survey Foot	US survey foot
LD34861341.las	US Survey Foot	US survey foot
LD34861344.las	US Survey Foot	US survey foot
LD34861347.las	US Survey Foot	US survey foot
LD34861350.las	US Survey Foot	US survey foot
LD34861353.las	US Survey Foot	US survey foot
LD34861356.las	US Survey Foot	US survey foot
LD34861359.las	US Survey Foot	US survey foot
LD34861362.las	US Survey Foot	US survey foot
LD34861365.las	US Survey Foot	US survey foot
LD34861368.las	US Survey Foot	US survey foot
LD34861371.las	US Survey Foot	US survey foot
LD34861374.las	US Survey Foot	US survey foot
LD34861377.las	US Survey Foot	US survey foot
LD34861380.las	US Survey Foot	US survey foot
LD34861383.las	US Survey Foot	US survey foot
LD34861386.las	US Survey Foot	US survey foot
LD34861389.las	US Survey Foot	US survey foot
LD34861392.las	US Survey Foot	US survey foot
LD34861395.las	US Survey Foot	US survey foot
LD34861398.las	US Survey Foot	US survey foot
LD34861401.las	US Survey Foot	US survey foot
LD34861404.las	US Survey Foot	US survey foot
LD34861407.las	US Survey Foot	US survey foot
LD34861410.las	US Survey Foot	US survey foot
LD34861413.las	US Survey Foot	US survey foot
LD34861416.las	US Survey Foot	US survey foot
LD34861419.las	US Survey Foot	US survey foot

## DPH-6 Report on Units of Reference (Tiled Data) - continued

File	Horizontal Unit	Vertical Unit
LD34861422.las	US Survey Foot	US survey foot
LD34861425.las	US Survey Foot	US survey foot
LD34861428.las	US Survey Foot	US survey foot
LD34861431.las	US Survey Foot	US survey foot
LD34861434.las	US Survey Foot	US survey foot
LD34861437.las	US Survey Foot	US survey foot
LD34861440.las	US Survey Foot	US survey foot
LD34861443.las	US Survey Foot	US survey foot
LD34891254.las	US Survey Foot	US survey foot
LD34891257.las	US Survey Foot	US survey foot
LD34891260.las	US Survey Foot	US survey foot
LD34891263.las	US Survey Foot	US survey foot
LD34891266.las	US Survey Foot	US survey foot
LD34891269.las	US Survey Foot	US survey foot
LD34891272.las	US Survey Foot	US survey foot
LD34891275.las	US Survey Foot	US survey foot
LD34891278.las	US Survey Foot	US survey foot
LD34891281.las	US Survey Foot	US survey foot
LD34891284.las	US Survey Foot	US survey foot
LD34891287.las	US Survey Foot	US survey foot
LD34891290.las	US Survey Foot	US survey foot
LD34891293.las	US Survey Foot	US survey foot
LD34891296.las	US Survey Foot	US survey foot
LD34891299.las	US Survey Foot	US survey foot
LD34891302.las	US Survey Foot	US survey foot
LD34891305.las	US Survey Foot	US survey foot
LD34891308.las	US Survey Foot	US survey foot
LD34891311.las	US Survey Foot	US survey foot
LD34891314.las	US Survey Foot	US survey foot
LD34891317.las	US Survey Foot	US survey foot
LD34891320.las	US Survey Foot	US survey foot
LD34891323.las	US Survey Foot	US survey foot
LD34891326.las	US Survey Foot	US survey foot
LD34891329.las	US Survey Foot	US survey foot
LD34891332.las	US Survey Foot	US survey foot
LD34891335.las	US Survey Foot	US survey foot
LD34891338.las	US Survey Foot	US survey foot
LD34891341.las	US Survey Foot	US survey foot
LD34891344.las	US Survey Foot	US survey foot
LD34891347.las	US Survey Foot	US survey foot
LD34891350.las	US Survey Foot	US survey foot
LD34891353.las	US Survey Foot	US survey foot
LD34891356.las	US Survey Foot	US survey foot
LD34891359.las	US Survey Foot	US survey foot
LD34891362.las	US Survey Foot	US survey foot
LD34891365.las	US Survey Foot	US survey foot
LD34891368.las	US Survey Foot	US survey foot

## *DPH-6 Report on Units of Reference (Tiled Data)*

### *- continued*

File	Horizontal Unit	Vertical Unit
LD34891371.las	US Survey Foot	US survey foot
LD34891374.las	US Survey Foot	US survey foot
LD34891377.las	US Survey Foot	US survey foot
LD34891380.las	US Survey Foot	US survey foot
LD34891383.las	US Survey Foot	US survey foot
LD34891386.las	US Survey Foot	US survey foot
LD34891389.las	US Survey Foot	US survey foot
LD34891392.las	US Survey Foot	US survey foot
LD34891395.las	US Survey Foot	US survey foot
LD34891398.las	US Survey Foot	US survey foot
LD34891401.las	US Survey Foot	US survey foot
LD34891404.las	US Survey Foot	US survey foot
LD34891407.las	US Survey Foot	US survey foot
LD34891410.las	US Survey Foot	US survey foot
LD34891413.las	US Survey Foot	US survey foot
LD34891416.las	US Survey Foot	US survey foot
LD34891419.las	US Survey Foot	US survey foot
LD34891422.las	US Survey Foot	US survey foot
LD34891425.las	US Survey Foot	US survey foot
LD34891428.las	US Survey Foot	US survey foot
LD34891431.las	US Survey Foot	US survey foot
LD34891434.las	US Survey Foot	US survey foot
LD34891437.las	US Survey Foot	US survey foot
LD34891440.las	US Survey Foot	US survey foot
LD34891443.las	US Survey Foot	US survey foot
LD34921254.las	US Survey Foot	US survey foot
LD34921257.las	US Survey Foot	US survey foot
LD34921260.las	US Survey Foot	US survey foot
LD34921263.las	US Survey Foot	US survey foot
LD34921266.las	US Survey Foot	US survey foot
LD34921269.las	US Survey Foot	US survey foot
LD34921272.las	US Survey Foot	US survey foot
LD34921275.las	US Survey Foot	US survey foot
LD34921278.las	US Survey Foot	US survey foot
LD34921281.las	US Survey Foot	US survey foot
LD34921284.las	US Survey Foot	US survey foot
LD34921287.las	US Survey Foot	US survey foot
LD34921290.las	US Survey Foot	US survey foot
LD34921293.las	US Survey Foot	US survey foot
LD34921296.las	US Survey Foot	US survey foot
LD34921299.las	US Survey Foot	US survey foot
LD34921302.las	US Survey Foot	US survey foot
LD34921305.las	US Survey Foot	US survey foot
LD34921308.las	US Survey Foot	US survey foot
LD34921311.las	US Survey Foot	US survey foot
LD34921314.las	US Survey Foot	US survey foot
LD34921317.las	US Survey Foot	US survey foot

## *DPH-6 Report on Units of Reference (Tiled Data)*

### *- continued*

File	Horizontal Unit	Vertical Unit
LD34921320.las	US Survey Foot	US survey foot
LD34921323.las	US Survey Foot	US survey foot
LD34921326.las	US Survey Foot	US survey foot
LD34921329.las	US Survey Foot	US survey foot
LD34921332.las	US Survey Foot	US survey foot
LD34921335.las	US Survey Foot	US survey foot
LD34921338.las	US Survey Foot	US survey foot
LD34921341.las	US Survey Foot	US survey foot
LD34921344.las	US Survey Foot	US survey foot
LD34921347.las	US Survey Foot	US survey foot
LD34921350.las	US Survey Foot	US survey foot
LD34921353.las	US Survey Foot	US survey foot
LD34921356.las	US Survey Foot	US survey foot
LD34921359.las	US Survey Foot	US survey foot
LD34921362.las	US Survey Foot	US survey foot
LD34921365.las	US Survey Foot	US survey foot
LD34921368.las	US Survey Foot	US survey foot
LD34921371.las	US Survey Foot	US survey foot
LD34921374.las	US Survey Foot	US survey foot
LD34921377.las	US Survey Foot	US survey foot
LD34921380.las	US Survey Foot	US survey foot
LD34921383.las	US Survey Foot	US survey foot
LD34921386.las	US Survey Foot	US survey foot
LD34921389.las	US Survey Foot	US survey foot
LD34921392.las	US Survey Foot	US survey foot
LD34921395.las	US Survey Foot	US survey foot
LD34921398.las	US Survey Foot	US survey foot
LD34921401.las	US Survey Foot	US survey foot
LD34921404.las	US Survey Foot	US survey foot
LD34921407.las	US Survey Foot	US survey foot
LD34921410.las	US Survey Foot	US survey foot
LD34921413.las	US Survey Foot	US survey foot
LD34921416.las	US Survey Foot	US survey foot
LD34921419.las	US Survey Foot	US survey foot
LD34921422.las	US Survey Foot	US survey foot
LD34921425.las	US Survey Foot	US survey foot
LD34921428.las	US Survey Foot	US survey foot
LD34921431.las	US Survey Foot	US survey foot
LD34921434.las	US Survey Foot	US survey foot
LD34921437.las	US Survey Foot	US survey foot
LD34921440.las	US Survey Foot	US survey foot
LD34921443.las	US Survey Foot	US survey foot
LD34951254.las	US Survey Foot	US survey foot
LD34951257.las	US Survey Foot	US survey foot
LD34951260.las	US Survey Foot	US survey foot
LD34951263.las	US Survey Foot	US survey foot
LD34951266.las	US Survey Foot	US survey foot

## *DPH-6 Report on Units of Reference (Tiled Data)*

### *- continued*

File	Horizontal Unit	Vertical Unit
LD34951269.las	US Survey Foot	US survey foot
LD34951272.las	US Survey Foot	US survey foot
LD34951275.las	US Survey Foot	US survey foot
LD34951278.las	US Survey Foot	US survey foot
LD34951281.las	US Survey Foot	US survey foot
LD34951284.las	US Survey Foot	US survey foot
LD34951287.las	US Survey Foot	US survey foot
LD34951290.las	US Survey Foot	US survey foot
LD34951293.las	US Survey Foot	US survey foot
LD34951296.las	US Survey Foot	US survey foot
LD34951299.las	US Survey Foot	US survey foot
LD34951302.las	US Survey Foot	US survey foot
LD34951305.las	US Survey Foot	US survey foot
LD34951308.las	US Survey Foot	US survey foot
LD34951311.las	US Survey Foot	US survey foot
LD34951314.las	US Survey Foot	US survey foot
LD34951317.las	US Survey Foot	US survey foot
LD34951320.las	US Survey Foot	US survey foot
LD34951323.las	US Survey Foot	US survey foot
LD34951326.las	US Survey Foot	US survey foot
LD34951329.las	US Survey Foot	US survey foot
LD34951332.las	US Survey Foot	US survey foot
LD34951335.las	US Survey Foot	US survey foot
LD34951338.las	US Survey Foot	US survey foot
LD34951341.las	US Survey Foot	US survey foot
LD34951344.las	US Survey Foot	US survey foot
LD34951347.las	US Survey Foot	US survey foot
LD34951350.las	US Survey Foot	US survey foot
LD34951353.las	US Survey Foot	US survey foot
LD34951356.las	US Survey Foot	US survey foot
LD34951359.las	US Survey Foot	US survey foot
LD34951362.las	US Survey Foot	US survey foot
LD34951365.las	US Survey Foot	US survey foot
LD34951368.las	US Survey Foot	US survey foot
LD34951371.las	US Survey Foot	US survey foot
LD34951374.las	US Survey Foot	US survey foot
LD34951377.las	US Survey Foot	US survey foot
LD34951380.las	US Survey Foot	US survey foot
LD34951383.las	US Survey Foot	US survey foot
LD34951386.las	US Survey Foot	US survey foot
LD34951389.las	US Survey Foot	US survey foot
LD34951392.las	US Survey Foot	US survey foot
LD34951395.las	US Survey Foot	US survey foot
LD34951398.las	US Survey Foot	US survey foot
LD34951401.las	US Survey Foot	US survey foot
LD34951404.las	US Survey Foot	US survey foot
LD34951407.las	US Survey Foot	US survey foot



## DPH-6 Report on Units of Reference (Tiled Data) - continued

File	Horizontal Unit	Vertical Unit
LD34951410.las	US Survey Foot	US survey foot
LD34951413.las	US Survey Foot	US survey foot
LD34951416.las	US Survey Foot	US survey foot
LD34951419.las	US Survey Foot	US survey foot
LD34951422.las	US Survey Foot	US survey foot
LD34951425.las	US Survey Foot	US survey foot
LD34951428.las	US Survey Foot	US survey foot
LD34951431.las	US Survey Foot	US survey foot
LD34951434.las	US Survey Foot	US survey foot
LD34951437.las	US Survey Foot	US survey foot
LD34951440.las	US Survey Foot	US survey foot
LD34951443.las	US Survey Foot	US survey foot
LD34981254.las	US Survey Foot	US survey foot
LD34981257.las	US Survey Foot	US survey foot
LD34981260.las	US Survey Foot	US survey foot
LD34981263.las	US Survey Foot	US survey foot
LD34981266.las	US Survey Foot	US survey foot
LD34981269.las	US Survey Foot	US survey foot
LD34981272.las	US Survey Foot	US survey foot
LD34981275.las	US Survey Foot	US survey foot
LD34981278.las	US Survey Foot	US survey foot
LD34981281.las	US Survey Foot	US survey foot
LD34981284.las	US Survey Foot	US survey foot
LD34981287.las	US Survey Foot	US survey foot
LD34981290.las	US Survey Foot	US survey foot
LD34981293.las	US Survey Foot	US survey foot
LD34981296.las	US Survey Foot	US survey foot
LD34981299.las	US Survey Foot	US survey foot
LD34981302.las	US Survey Foot	US survey foot
LD34981305.las	US Survey Foot	US survey foot
LD34981308.las	US Survey Foot	US survey foot
LD34981311.las	US Survey Foot	US survey foot
LD34981314.las	US Survey Foot	US survey foot
LD34981317.las	US Survey Foot	US survey foot
LD34981320.las	US Survey Foot	US survey foot
LD34981323.las	US Survey Foot	US survey foot
LD34981326.las	US Survey Foot	US survey foot
LD34981329.las	US Survey Foot	US survey foot
LD34981332.las	US Survey Foot	US survey foot
LD34981335.las	US Survey Foot	US survey foot
LD34981338.las	US Survey Foot	US survey foot
LD34981341.las	US Survey Foot	US survey foot
LD34981344.las	US Survey Foot	US survey foot
LD34981347.las	US Survey Foot	US survey foot
LD34981350.las	US Survey Foot	US survey foot
LD34981353.las	US Survey Foot	US survey foot
LD34981356.las	US Survey Foot	US survey foot

## DPH-6 Report on Units of Reference (Tiled Data) - continued

File	Horizontal Unit	Vertical Unit
LD34981359.las	US Survey Foot	US survey foot
LD34981362.las	US Survey Foot	US survey foot
LD34981365.las	US Survey Foot	US survey foot
LD34981368.las	US Survey Foot	US survey foot
LD34981371.las	US Survey Foot	US survey foot
LD34981374.las	US Survey Foot	US survey foot
LD34981377.las	US Survey Foot	US survey foot
LD34981380.las	US Survey Foot	US survey foot
LD34981383.las	US Survey Foot	US survey foot
LD34981386.las	US Survey Foot	US survey foot
LD34981389.las	US Survey Foot	US survey foot
LD34981392.las	US Survey Foot	US survey foot
LD34981395.las	US Survey Foot	US survey foot
LD34981398.las	US Survey Foot	US survey foot
LD34981401.las	US Survey Foot	US survey foot
LD34981404.las	US Survey Foot	US survey foot
LD34981407.las	US Survey Foot	US survey foot
LD34981410.las	US Survey Foot	US survey foot
LD34981413.las	US Survey Foot	US survey foot
LD34981416.las	US Survey Foot	US survey foot
LD34981419.las	US Survey Foot	US survey foot
LD34981422.las	US Survey Foot	US survey foot
LD34981425.las	US Survey Foot	US survey foot
LD34981428.las	US Survey Foot	US survey foot
LD34981431.las	US Survey Foot	US survey foot
LD34981434.las	US Survey Foot	US survey foot
LD34981437.las	US Survey Foot	US survey foot
LD34981440.las	US Survey Foot	US survey foot
LD34981443.las	US Survey Foot	US survey foot
LD35011254.las	US Survey Foot	US survey foot
LD35011257.las	US Survey Foot	US survey foot
LD35011260.las	US Survey Foot	US survey foot
LD35011263.las	US Survey Foot	US survey foot
LD35011266.las	US Survey Foot	US survey foot
LD35011269.las	US Survey Foot	US survey foot
LD35011272.las	US Survey Foot	US survey foot
LD35011275.las	US Survey Foot	US survey foot
LD35011278.las	US Survey Foot	US survey foot
LD35011281.las	US Survey Foot	US survey foot
LD35011284.las	US Survey Foot	US survey foot
LD35011287.las	US Survey Foot	US survey foot
LD35011290.las	US Survey Foot	US survey foot
LD35011293.las	US Survey Foot	US survey foot
LD35011296.las	US Survey Foot	US survey foot
LD35011299.las	US Survey Foot	US survey foot
LD35011302.las	US Survey Foot	US survey foot
LD35011305.las	US Survey Foot	US survey foot



## DPH-6 Report on Units of Reference (Tiled Data) - continued

File	Horizontal Unit	Vertical Unit
LD35011308.las	US Survey Foot	US survey foot
LD35011311.las	US Survey Foot	US survey foot
LD35011314.las	US Survey Foot	US survey foot
LD35011317.las	US Survey Foot	US survey foot
LD35011320.las	US Survey Foot	US survey foot
LD35011323.las	US Survey Foot	US survey foot
LD35011326.las	US Survey Foot	US survey foot
LD35011329.las	US Survey Foot	US survey foot
LD35011332.las	US Survey Foot	US survey foot
LD35011335.las	US Survey Foot	US survey foot
LD35011338.las	US Survey Foot	US survey foot
LD35011341.las	US Survey Foot	US survey foot
LD35011344.las	US Survey Foot	US survey foot
LD35011347.las	US Survey Foot	US survey foot
LD35011350.las	US Survey Foot	US survey foot
LD35011353.las	US Survey Foot	US survey foot
LD35011356.las	US Survey Foot	US survey foot
LD35011359.las	US Survey Foot	US survey foot
LD35011362.las	US Survey Foot	US survey foot
LD35011365.las	US Survey Foot	US survey foot
LD35011368.las	US Survey Foot	US survey foot
LD35011371.las	US Survey Foot	US survey foot
LD35011374.las	US Survey Foot	US survey foot
LD35011377.las	US Survey Foot	US survey foot
LD35011380.las	US Survey Foot	US survey foot
LD35011383.las	US Survey Foot	US survey foot
LD35011386.las	US Survey Foot	US survey foot
LD35011389.las	US Survey Foot	US survey foot
LD35011392.las	US Survey Foot	US survey foot
LD35011395.las	US Survey Foot	US survey foot
LD35011398.las	US Survey Foot	US survey foot
LD35011401.las	US Survey Foot	US survey foot
LD35011404.las	US Survey Foot	US survey foot
LD35011407.las	US Survey Foot	US survey foot
LD35011410.las	US Survey Foot	US survey foot
LD35011413.las	US Survey Foot	US survey foot
LD35011416.las	US Survey Foot	US survey foot
LD35011419.las	US Survey Foot	US survey foot
LD35011422.las	US Survey Foot	US survey foot
LD35011425.las	US Survey Foot	US survey foot
LD35011428.las	US Survey Foot	US survey foot
LD35011431.las	US Survey Foot	US survey foot
LD35011434.las	US Survey Foot	US survey foot
LD35011437.las	US Survey Foot	US survey foot
LD35011440.las	US Survey Foot	US survey foot
LD35011443.las	US Survey Foot	US survey foot
LD35041254.las	US Survey Foot	US survey foot

## *DPH-6 Report on Units of Reference (Tiled Data)*

### *- continued*

File	Horizontal Unit	Vertical Unit
LD35041257.las	US Survey Foot	US survey foot
LD35041260.las	US Survey Foot	US survey foot
LD35041263.las	US Survey Foot	US survey foot
LD35041266.las	US Survey Foot	US survey foot
LD35041269.las	US Survey Foot	US survey foot
LD35041272.las	US Survey Foot	US survey foot
LD35041275.las	US Survey Foot	US survey foot
LD35041278.las	US Survey Foot	US survey foot
LD35041281.las	US Survey Foot	US survey foot
LD35041284.las	US Survey Foot	US survey foot
LD35041287.las	US Survey Foot	US survey foot
LD35041290.las	US Survey Foot	US survey foot
LD35041293.las	US Survey Foot	US survey foot
LD35041296.las	US Survey Foot	US survey foot
LD35041299.las	US Survey Foot	US survey foot
LD35041302.las	US Survey Foot	US survey foot
LD35041305.las	US Survey Foot	US survey foot
LD35041308.las	US Survey Foot	US survey foot
LD35041311.las	US Survey Foot	US survey foot
LD35041314.las	US Survey Foot	US survey foot
LD35041317.las	US Survey Foot	US survey foot
LD35041320.las	US Survey Foot	US survey foot
LD35041323.las	US Survey Foot	US survey foot
LD35041326.las	US Survey Foot	US survey foot
LD35041329.las	US Survey Foot	US survey foot
LD35041332.las	US Survey Foot	US survey foot
LD35041335.las	US Survey Foot	US survey foot
LD35041338.las	US Survey Foot	US survey foot
LD35041341.las	US Survey Foot	US survey foot
LD35041344.las	US Survey Foot	US survey foot
LD35041347.las	US Survey Foot	US survey foot
LD35041350.las	US Survey Foot	US survey foot
LD35041353.las	US Survey Foot	US survey foot
LD35041356.las	US Survey Foot	US survey foot
LD35041359.las	US Survey Foot	US survey foot
LD35041362.las	US Survey Foot	US survey foot
LD35041365.las	US Survey Foot	US survey foot
LD35041368.las	US Survey Foot	US survey foot
LD35041371.las	US Survey Foot	US survey foot
LD35041374.las	US Survey Foot	US survey foot
LD35041377.las	US Survey Foot	US survey foot
LD35041380.las	US Survey Foot	US survey foot
LD35041383.las	US Survey Foot	US survey foot
LD35041386.las	US Survey Foot	US survey foot
LD35041389.las	US Survey Foot	US survey foot
LD35041392.las	US Survey Foot	US survey foot
LD35041395.las	US Survey Foot	US survey foot

## DPH-6 Report on Units of Reference (Tiled Data) - continued

File	Horizontal Unit	Vertical Unit
LD35041398.las	US Survey Foot	US survey foot
LD35041401.las	US Survey Foot	US survey foot
LD35041404.las	US Survey Foot	US survey foot
LD35041407.las	US Survey Foot	US survey foot
LD35041410.las	US Survey Foot	US survey foot
LD35041413.las	US Survey Foot	US survey foot
LD35041416.las	US Survey Foot	US survey foot
LD35041419.las	US Survey Foot	US survey foot
LD35041422.las	US Survey Foot	US survey foot
LD35041425.las	US Survey Foot	US survey foot
LD35041428.las	US Survey Foot	US survey foot
LD35041431.las	US Survey Foot	US survey foot
LD35041434.las	US Survey Foot	US survey foot
LD35041437.las	US Survey Foot	US survey foot
LD35041440.las	US Survey Foot	US survey foot
LD35041443.las	US Survey Foot	US survey foot
LD35071254.las	US Survey Foot	US survey foot
LD35071257.las	US Survey Foot	US survey foot
LD35071260.las	US Survey Foot	US survey foot
LD35071263.las	US Survey Foot	US survey foot
LD35071266.las	US Survey Foot	US survey foot
LD35071269.las	US Survey Foot	US survey foot
LD35071272.las	US Survey Foot	US survey foot
LD35071275.las	US Survey Foot	US survey foot
LD35071278.las	US Survey Foot	US survey foot
LD35071281.las	US Survey Foot	US survey foot
LD35071284.las	US Survey Foot	US survey foot
LD35071287.las	US Survey Foot	US survey foot
LD35071290.las	US Survey Foot	US survey foot
LD35071293.las	US Survey Foot	US survey foot
LD35071296.las	US Survey Foot	US survey foot
LD35071299.las	US Survey Foot	US survey foot
LD35071302.las	US Survey Foot	US survey foot
LD35071305.las	US Survey Foot	US survey foot
LD35071308.las	US Survey Foot	US survey foot
LD35071311.las	US Survey Foot	US survey foot
LD35071314.las	US Survey Foot	US survey foot
LD35071317.las	US Survey Foot	US survey foot
LD35071320.las	US Survey Foot	US survey foot
LD35071323.las	US Survey Foot	US survey foot
LD35071326.las	US Survey Foot	US survey foot
LD35071329.las	US Survey Foot	US survey foot
LD35071332.las	US Survey Foot	US survey foot
LD35071335.las	US Survey Foot	US survey foot
LD35071338.las	US Survey Foot	US survey foot
LD35071341.las	US Survey Foot	US survey foot
LD35071344.las	US Survey Foot	US survey foot

## DPH-6 Report on Units of Reference (Tiled Data) - continued

File	Horizontal Unit	Vertical Unit
LD35071347.las	US Survey Foot	US survey foot
LD35071350.las	US Survey Foot	US survey foot
LD35071353.las	US Survey Foot	US survey foot
LD35071356.las	US Survey Foot	US survey foot
LD35071359.las	US Survey Foot	US survey foot
LD35071362.las	US Survey Foot	US survey foot
LD35071365.las	US Survey Foot	US survey foot
LD35071368.las	US Survey Foot	US survey foot
LD35071371.las	US Survey Foot	US survey foot
LD35071374.las	US Survey Foot	US survey foot
LD35071377.las	US Survey Foot	US survey foot
LD35071380.las	US Survey Foot	US survey foot
LD35071383.las	US Survey Foot	US survey foot
LD35071386.las	US Survey Foot	US survey foot
LD35071389.las	US Survey Foot	US survey foot
LD35071392.las	US Survey Foot	US survey foot
LD35071395.las	US Survey Foot	US survey foot
LD35071398.las	US Survey Foot	US survey foot
LD35071401.las	US Survey Foot	US survey foot
LD35071404.las	US Survey Foot	US survey foot
LD35071407.las	US Survey Foot	US survey foot
LD35071410.las	US Survey Foot	US survey foot
LD35071413.las	US Survey Foot	US survey foot
LD35071416.las	US Survey Foot	US survey foot
LD35071419.las	US Survey Foot	US survey foot
LD35071422.las	US Survey Foot	US survey foot
LD35071425.las	US Survey Foot	US survey foot
LD35071428.las	US Survey Foot	US survey foot
LD35071431.las	US Survey Foot	US survey foot
LD35071434.las	US Survey Foot	US survey foot
LD35071437.las	US Survey Foot	US survey foot
LD35071440.las	US Survey Foot	US survey foot
LD35071443.las	US Survey Foot	US survey foot
LD35101254.las	US Survey Foot	US survey foot
LD35101257.las	US Survey Foot	US survey foot
LD35101260.las	US Survey Foot	US survey foot
LD35101263.las	US Survey Foot	US survey foot
LD35101266.las	US Survey Foot	US survey foot
LD35101269.las	US Survey Foot	US survey foot
LD35101272.las	US Survey Foot	US survey foot
LD35101275.las	US Survey Foot	US survey foot
LD35101278.las	US Survey Foot	US survey foot
LD35101281.las	US Survey Foot	US survey foot
LD35101284.las	US Survey Foot	US survey foot
LD35101287.las	US Survey Foot	US survey foot
LD35101290.las	US Survey Foot	US survey foot
LD35101293.las	US Survey Foot	US survey foot

## DPH-6 Report on Units of Reference (Tiled Data) - continued

File	Horizontal Unit	Vertical Unit
LD35101296.las	US Survey Foot	US survey foot
LD35101299.las	US Survey Foot	US survey foot
LD35101302.las	US Survey Foot	US survey foot
LD35101305.las	US Survey Foot	US survey foot
LD35101308.las	US Survey Foot	US survey foot
LD35101311.las	US Survey Foot	US survey foot
LD35101314.las	US Survey Foot	US survey foot
LD35101317.las	US Survey Foot	US survey foot
LD35101320.las	US Survey Foot	US survey foot
LD35101323.las	US Survey Foot	US survey foot
LD35101326.las	US Survey Foot	US survey foot
LD35101329.las	US Survey Foot	US survey foot
LD35101332.las	US Survey Foot	US survey foot
LD35101335.las	US Survey Foot	US survey foot
LD35101338.las	US Survey Foot	US survey foot
LD35101341.las	US Survey Foot	US survey foot
LD35101344.las	US Survey Foot	US survey foot
LD35101347.las	US Survey Foot	US survey foot
LD35101350.las	US Survey Foot	US survey foot
LD35101353.las	US Survey Foot	US survey foot
LD35101356.las	US Survey Foot	US survey foot
LD35101359.las	US Survey Foot	US survey foot
LD35101362.las	US Survey Foot	US survey foot
LD35101365.las	US Survey Foot	US survey foot
LD35101368.las	US Survey Foot	US survey foot
LD35101371.las	US Survey Foot	US survey foot
LD35101374.las	US Survey Foot	US survey foot
LD35101377.las	US Survey Foot	US survey foot
LD35101380.las	US Survey Foot	US survey foot
LD35101383.las	US Survey Foot	US survey foot
LD35101386.las	US Survey Foot	US survey foot
LD35101389.las	US Survey Foot	US survey foot
LD35101392.las	US Survey Foot	US survey foot
LD35101395.las	US Survey Foot	US survey foot
LD35101398.las	US Survey Foot	US survey foot
LD35101401.las	US Survey Foot	US survey foot
LD35101404.las	US Survey Foot	US survey foot
LD35101407.las	US Survey Foot	US survey foot
LD35101410.las	US Survey Foot	US survey foot
LD35101413.las	US Survey Foot	US survey foot
LD35101416.las	US Survey Foot	US survey foot
LD35101419.las	US Survey Foot	US survey foot
LD35101422.las	US Survey Foot	US survey foot
LD35101425.las	US Survey Foot	US survey foot
LD35101428.las	US Survey Foot	US survey foot
LD35101431.las	US Survey Foot	US survey foot
LD35101434.las	US Survey Foot	US survey foot

## DPH-6 Report on Units of Reference (Tiled Data) - continued

File	Horizontal Unit	Vertical Unit
LD35101437.las	US Survey Foot	US survey foot
LD35101440.las	US Survey Foot	US survey foot
LD35101443.las	US Survey Foot	US survey foot
LD35131254.las	US Survey Foot	US survey foot
LD35131257.las	US Survey Foot	US survey foot
LD35131260.las	US Survey Foot	US survey foot
LD35131263.las	US Survey Foot	US survey foot
LD35131266.las	US Survey Foot	US survey foot
LD35131269.las	US Survey Foot	US survey foot
LD35131272.las	US Survey Foot	US survey foot
LD35131275.las	US Survey Foot	US survey foot
LD35131278.las	US Survey Foot	US survey foot
LD35131281.las	US Survey Foot	US survey foot
LD35131284.las	US Survey Foot	US survey foot
LD35131287.las	US Survey Foot	US survey foot
LD35131290.las	US Survey Foot	US survey foot
LD35131293.las	US Survey Foot	US survey foot
LD35131296.las	US Survey Foot	US survey foot
LD35131299.las	US Survey Foot	US survey foot
LD35131302.las	US Survey Foot	US survey foot
LD35131305.las	US Survey Foot	US survey foot
LD35131308.las	US Survey Foot	US survey foot
LD35131311.las	US Survey Foot	US survey foot
LD35131314.las	US Survey Foot	US survey foot
LD35131317.las	US Survey Foot	US survey foot
LD35131320.las	US Survey Foot	US survey foot
LD35131323.las	US Survey Foot	US survey foot
LD35131326.las	US Survey Foot	US survey foot
LD35131329.las	US Survey Foot	US survey foot
LD35131332.las	US Survey Foot	US survey foot
LD35131335.las	US Survey Foot	US survey foot
LD35131338.las	US Survey Foot	US survey foot
LD35131341.las	US Survey Foot	US survey foot
LD35131344.las	US Survey Foot	US survey foot
LD35131347.las	US Survey Foot	US survey foot
LD35131350.las	US Survey Foot	US survey foot
LD35131353.las	US Survey Foot	US survey foot
LD35131356.las	US Survey Foot	US survey foot
LD35131359.las	US Survey Foot	US survey foot
LD35131362.las	US Survey Foot	US survey foot
LD35131365.las	US Survey Foot	US survey foot
LD35131368.las	US Survey Foot	US survey foot
LD35131371.las	US Survey Foot	US survey foot
LD35131374.las	US Survey Foot	US survey foot
LD35131377.las	US Survey Foot	US survey foot
LD35131380.las	US Survey Foot	US survey foot
LD35131383.las	US Survey Foot	US survey foot



## *DPH-6 Report on Units of Reference (Tiled Data)*

### *- continued*

File	Horizontal Unit	Vertical Unit
LD35131386.las	US Survey Foot	US survey foot
LD35131389.las	US Survey Foot	US survey foot
LD35131392.las	US Survey Foot	US survey foot
LD35131395.las	US Survey Foot	US survey foot
LD35131398.las	US Survey Foot	US survey foot
LD35131401.las	US Survey Foot	US survey foot
LD35131404.las	US Survey Foot	US survey foot
LD35131407.las	US Survey Foot	US survey foot
LD35131410.las	US Survey Foot	US survey foot
LD35131413.las	US Survey Foot	US survey foot
LD35131416.las	US Survey Foot	US survey foot
LD35131419.las	US Survey Foot	US survey foot
LD35131422.las	US Survey Foot	US survey foot
LD35131425.las	US Survey Foot	US survey foot
LD35131428.las	US Survey Foot	US survey foot
LD35131431.las	US Survey Foot	US survey foot
LD35131434.las	US Survey Foot	US survey foot
LD35131437.las	US Survey Foot	US survey foot
LD35131440.las	US Survey Foot	US survey foot
LD35131443.las	US Survey Foot	US survey foot
LD35161254.las	US Survey Foot	US survey foot
LD35161257.las	US Survey Foot	US survey foot
LD35161260.las	US Survey Foot	US survey foot
LD35161263.las	US Survey Foot	US survey foot
LD35161266.las	US Survey Foot	US survey foot
LD35161269.las	US Survey Foot	US survey foot
LD35161272.las	US Survey Foot	US survey foot
LD35161275.las	US Survey Foot	US survey foot
LD35161278.las	US Survey Foot	US survey foot
LD35161281.las	US Survey Foot	US survey foot
LD35161284.las	US Survey Foot	US survey foot
LD35161287.las	US Survey Foot	US survey foot
LD35161290.las	US Survey Foot	US survey foot
LD35161293.las	US Survey Foot	US survey foot
LD35161296.las	US Survey Foot	US survey foot
LD35161299.las	US Survey Foot	US survey foot
LD35161302.las	US Survey Foot	US survey foot
LD35161305.las	US Survey Foot	US survey foot
LD35161308.las	US Survey Foot	US survey foot
LD35161311.las	US Survey Foot	US survey foot
LD35161314.las	US Survey Foot	US survey foot
LD35161317.las	US Survey Foot	US survey foot
LD35161320.las	US Survey Foot	US survey foot
LD35161323.las	US Survey Foot	US survey foot
LD35161326.las	US Survey Foot	US survey foot
LD35161329.las	US Survey Foot	US survey foot
LD35161332.las	US Survey Foot	US survey foot

## DPH-6 Report on Units of Reference (Tiled Data) - continued

File	Horizontal Unit	Vertical Unit
LD35161335.las	US Survey Foot	US survey foot
LD35161338.las	US Survey Foot	US survey foot
LD35161341.las	US Survey Foot	US survey foot
LD35161344.las	US Survey Foot	US survey foot
LD35161347.las	US Survey Foot	US survey foot
LD35161350.las	US Survey Foot	US survey foot
LD35161353.las	US Survey Foot	US survey foot
LD35161356.las	US Survey Foot	US survey foot
LD35161359.las	US Survey Foot	US survey foot
LD35161362.las	US Survey Foot	US survey foot
LD35161365.las	US Survey Foot	US survey foot
LD35161368.las	US Survey Foot	US survey foot
LD35161371.las	US Survey Foot	US survey foot
LD35161374.las	US Survey Foot	US survey foot
LD35161377.las	US Survey Foot	US survey foot
LD35161380.las	US Survey Foot	US survey foot
LD35161383.las	US Survey Foot	US survey foot
LD35161386.las	US Survey Foot	US survey foot
LD35161389.las	US Survey Foot	US survey foot
LD35161392.las	US Survey Foot	US survey foot
LD35161395.las	US Survey Foot	US survey foot
LD35161398.las	US Survey Foot	US survey foot
LD35161401.las	US Survey Foot	US survey foot
LD35161404.las	US Survey Foot	US survey foot
LD35161407.las	US Survey Foot	US survey foot
LD35161410.las	US Survey Foot	US survey foot
LD35161413.las	US Survey Foot	US survey foot
LD35161416.las	US Survey Foot	US survey foot
LD35161419.las	US Survey Foot	US survey foot
LD35161422.las	US Survey Foot	US survey foot
LD35161425.las	US Survey Foot	US survey foot
LD35161428.las	US Survey Foot	US survey foot
LD35161431.las	US Survey Foot	US survey foot
LD35161434.las	US Survey Foot	US survey foot
LD35161437.las	US Survey Foot	US survey foot
LD35161440.las	US Survey Foot	US survey foot
LD35161443.las	US Survey Foot	US survey foot
LD35191254.las	US Survey Foot	US survey foot
LD35191257.las	US Survey Foot	US survey foot
LD35191260.las	US Survey Foot	US survey foot
LD35191263.las	US Survey Foot	US survey foot
LD35191266.las	US Survey Foot	US survey foot
LD35191269.las	US Survey Foot	US survey foot
LD35191272.las	US Survey Foot	US survey foot
LD35191275.las	US Survey Foot	US survey foot
LD35191278.las	US Survey Foot	US survey foot
LD35191281.las	US Survey Foot	US survey foot



*DPH-6 Report on Units of Reference (Tiled Data)*  
*- continued*

<u>File</u>	<u>Horizontal Unit</u>	<u>Vertical Unit</u>
LD35191284.las	US Survey Foot	US survey foot
LD35191287.las	US Survey Foot	US survey foot
LD35191290.las	US Survey Foot	US survey foot
LD35191293.las	US Survey Foot	US survey foot
LD35191296.las	US Survey Foot	US survey foot
LD35191299.las	US Survey Foot	US survey foot
LD35191302.las	US Survey Foot	US survey foot
LD35191305.las	US Survey Foot	US survey foot
LD35191308.las	US Survey Foot	US survey foot
LD35191311.las	US Survey Foot	US survey foot
LD35191314.las	US Survey Foot	US survey foot
LD35191317.las	US Survey Foot	US survey foot
LD35191320.las	US Survey Foot	US survey foot
LD35191323.las	US Survey Foot	US survey foot
LD35191326.las	US Survey Foot	US survey foot
LD35191329.las	US Survey Foot	US survey foot
LD35191332.las	US Survey Foot	US survey foot
LD35191335.las	US Survey Foot	US survey foot
LD35191338.las	US Survey Foot	US survey foot
LD35191341.las	US Survey Foot	US survey foot
LD35191344.las	US Survey Foot	US survey foot
LD35191347.las	US Survey Foot	US survey foot
LD35191350.las	US Survey Foot	US survey foot
LD35191353.las	US Survey Foot	US survey foot
LD35191356.las	US Survey Foot	US survey foot
LD35191359.las	US Survey Foot	US survey foot
LD35191362.las	US Survey Foot	US survey foot
LD35191365.las	US Survey Foot	US survey foot
LD35191368.las	US Survey Foot	US survey foot
LD35191371.las	US Survey Foot	US survey foot
LD35191374.las	US Survey Foot	US survey foot
LD35191377.las	US Survey Foot	US survey foot
LD35191380.las	US Survey Foot	US survey foot
LD35191383.las	US Survey Foot	US survey foot
LD35191386.las	US Survey Foot	US survey foot
LD35191389.las	US Survey Foot	US survey foot
LD35191392.las	US Survey Foot	US survey foot
LD35191395.las	US Survey Foot	US survey foot
LD35191398.las	US Survey Foot	US survey foot
LD35191401.las	US Survey Foot	US survey foot
LD35191404.las	US Survey Foot	US survey foot
LD35191407.las	US Survey Foot	US survey foot
LD35191410.las	US Survey Foot	US survey foot
LD35191413.las	US Survey Foot	US survey foot
LD35191416.las	US Survey Foot	US survey foot
LD35191419.las	US Survey Foot	US survey foot
LD35191422.las	US Survey Foot	US survey foot

## DPH-6 Report on Units of Reference (Tiled Data) - continued

File	Horizontal Unit	Vertical Unit
LD35191425.las	US Survey Foot	US survey foot
LD35191428.las	US Survey Foot	US survey foot
LD35191431.las	US Survey Foot	US survey foot
LD35191434.las	US Survey Foot	US survey foot
LD35191437.las	US Survey Foot	US survey foot
LD35191440.las	US Survey Foot	US survey foot
LD35191443.las	US Survey Foot	US survey foot
LD35221254.las	US Survey Foot	US survey foot
LD35221257.las	US Survey Foot	US survey foot
LD35221260.las	US Survey Foot	US survey foot
LD35221263.las	US Survey Foot	US survey foot
LD35221266.las	US Survey Foot	US survey foot
LD35221269.las	US Survey Foot	US survey foot
LD35221272.las	US Survey Foot	US survey foot
LD35221275.las	US Survey Foot	US survey foot
LD35221278.las	US Survey Foot	US survey foot
LD35221281.las	US Survey Foot	US survey foot
LD35221284.las	US Survey Foot	US survey foot
LD35221287.las	US Survey Foot	US survey foot
LD35221290.las	US Survey Foot	US survey foot
LD35221293.las	US Survey Foot	US survey foot
LD35221296.las	US Survey Foot	US survey foot
LD35221299.las	US Survey Foot	US survey foot
LD35221302.las	US Survey Foot	US survey foot
LD35221305.las	US Survey Foot	US survey foot
LD35221308.las	US Survey Foot	US survey foot
LD35221311.las	US Survey Foot	US survey foot
LD35221314.las	US Survey Foot	US survey foot
LD35221317.las	US Survey Foot	US survey foot
LD35221320.las	US Survey Foot	US survey foot
LD35221323.las	US Survey Foot	US survey foot
LD35221326.las	US Survey Foot	US survey foot
LD35221329.las	US Survey Foot	US survey foot
LD35221332.las	US Survey Foot	US survey foot
LD35221335.las	US Survey Foot	US survey foot
LD35221338.las	US Survey Foot	US survey foot
LD35221341.las	US Survey Foot	US survey foot
LD35221344.las	US Survey Foot	US survey foot
LD35221347.las	US Survey Foot	US survey foot
LD35221350.las	US Survey Foot	US survey foot
LD35221353.las	US Survey Foot	US survey foot
LD35221356.las	US Survey Foot	US survey foot
LD35221359.las	US Survey Foot	US survey foot
LD35221362.las	US Survey Foot	US survey foot
LD35221365.las	US Survey Foot	US survey foot
LD35221368.las	US Survey Foot	US survey foot
LD35221371.las	US Survey Foot	US survey foot

## DPH-6 Report on Units of Reference (Tiled Data) - continued

File	Horizontal Unit	Vertical Unit
LD35221374.las	US Survey Foot	US survey foot
LD35221377.las	US Survey Foot	US survey foot
LD35221380.las	US Survey Foot	US survey foot
LD35221383.las	US Survey Foot	US survey foot
LD35221386.las	US Survey Foot	US survey foot
LD35221389.las	US Survey Foot	US survey foot
LD35221392.las	US Survey Foot	US survey foot
LD35221395.las	US Survey Foot	US survey foot
LD35221398.las	US Survey Foot	US survey foot
LD35221401.las	US Survey Foot	US survey foot
LD35221404.las	US Survey Foot	US survey foot
LD35221407.las	US Survey Foot	US survey foot
LD35221410.las	US Survey Foot	US survey foot
LD35221413.las	US Survey Foot	US survey foot
LD35221416.las	US Survey Foot	US survey foot
LD35221419.las	US Survey Foot	US survey foot
LD35221422.las	US Survey Foot	US survey foot
LD35221425.las	US Survey Foot	US survey foot
LD35221428.las	US Survey Foot	US survey foot
LD35221431.las	US Survey Foot	US survey foot
LD35221434.las	US Survey Foot	US survey foot
LD35221437.las	US Survey Foot	US survey foot
LD35221440.las	US Survey Foot	US survey foot
LD35221443.las	US Survey Foot	US survey foot
LD35251254.las	US Survey Foot	US survey foot
LD35251257.las	US Survey Foot	US survey foot
LD35251260.las	US Survey Foot	US survey foot
LD35251263.las	US Survey Foot	US survey foot
LD35251266.las	US Survey Foot	US survey foot
LD35251269.las	US Survey Foot	US survey foot
LD35251272.las	US Survey Foot	US survey foot
LD35251275.las	US Survey Foot	US survey foot
LD35251278.las	US Survey Foot	US survey foot
LD35251281.las	US Survey Foot	US survey foot
LD35251284.las	US Survey Foot	US survey foot
LD35251287.las	US Survey Foot	US survey foot
LD35251290.las	US Survey Foot	US survey foot
LD35251293.las	US Survey Foot	US survey foot
LD35251296.las	US Survey Foot	US survey foot
LD35251299.las	US Survey Foot	US survey foot
LD35251302.las	US Survey Foot	US survey foot
LD35251305.las	US Survey Foot	US survey foot
LD35251308.las	US Survey Foot	US survey foot
LD35251311.las	US Survey Foot	US survey foot
LD35251314.las	US Survey Foot	US survey foot
LD35251317.las	US Survey Foot	US survey foot
LD35251320.las	US Survey Foot	US survey foot

## DPH-6 Report on Units of Reference (Tiled Data) - continued

File	Horizontal Unit	Vertical Unit
LD35251323.las	US Survey Foot	US survey foot
LD35251326.las	US Survey Foot	US survey foot
LD35251329.las	US Survey Foot	US survey foot
LD35251332.las	US Survey Foot	US survey foot
LD35251335.las	US Survey Foot	US survey foot
LD35251338.las	US Survey Foot	US survey foot
LD35251341.las	US Survey Foot	US survey foot
LD35251344.las	US Survey Foot	US survey foot
LD35251347.las	US Survey Foot	US survey foot
LD35251350.las	US Survey Foot	US survey foot
LD35251353.las	US Survey Foot	US survey foot
LD35251356.las	US Survey Foot	US survey foot
LD35251359.las	US Survey Foot	US survey foot
LD35251362.las	US Survey Foot	US survey foot
LD35251365.las	US Survey Foot	US survey foot
LD35251368.las	US Survey Foot	US survey foot
LD35251371.las	US Survey Foot	US survey foot
LD35251374.las	US Survey Foot	US survey foot
LD35251377.las	US Survey Foot	US survey foot
LD35251380.las	US Survey Foot	US survey foot
LD35251383.las	US Survey Foot	US survey foot
LD35251386.las	US Survey Foot	US survey foot
LD35251389.las	US Survey Foot	US survey foot
LD35251392.las	US Survey Foot	US survey foot
LD35251395.las	US Survey Foot	US survey foot
LD35251398.las	US Survey Foot	US survey foot
LD35251401.las	US Survey Foot	US survey foot
LD35251404.las	US Survey Foot	US survey foot
LD35251407.las	US Survey Foot	US survey foot
LD35251410.las	US Survey Foot	US survey foot
LD35251413.las	US Survey Foot	US survey foot
LD35251416.las	US Survey Foot	US survey foot
LD35251419.las	US Survey Foot	US survey foot
LD35251422.las	US Survey Foot	US survey foot
LD35251425.las	US Survey Foot	US survey foot
LD35251428.las	US Survey Foot	US survey foot
LD35251431.las	US Survey Foot	US survey foot
LD35251434.las	US Survey Foot	US survey foot
LD35251437.las	US Survey Foot	US survey foot
LD35251440.las	US Survey Foot	US survey foot
LD35251443.las	US Survey Foot	US survey foot
LD35281254.las	US Survey Foot	US survey foot
LD35281257.las	US Survey Foot	US survey foot
LD35281260.las	US Survey Foot	US survey foot
LD35281263.las	US Survey Foot	US survey foot
LD35281266.las	US Survey Foot	US survey foot
LD35281269.las	US Survey Foot	US survey foot

## DPH-6 Report on Units of Reference (Tiled Data) - continued

File	Horizontal Unit	Vertical Unit
LD35281272.las	US Survey Foot	US survey foot
LD35281275.las	US Survey Foot	US survey foot
LD35281278.las	US Survey Foot	US survey foot
LD35281281.las	US Survey Foot	US survey foot
LD35281284.las	US Survey Foot	US survey foot
LD35281287.las	US Survey Foot	US survey foot
LD35281290.las	US Survey Foot	US survey foot
LD35281293.las	US Survey Foot	US survey foot
LD35281296.las	US Survey Foot	US survey foot
LD35281299.las	US Survey Foot	US survey foot
LD35281302.las	US Survey Foot	US survey foot
LD35281305.las	US Survey Foot	US survey foot
LD35281308.las	US Survey Foot	US survey foot
LD35281311.las	US Survey Foot	US survey foot
LD35281314.las	US Survey Foot	US survey foot
LD35281317.las	US Survey Foot	US survey foot
LD35281320.las	US Survey Foot	US survey foot
LD35281323.las	US Survey Foot	US survey foot
LD35281326.las	US Survey Foot	US survey foot
LD35281329.las	US Survey Foot	US survey foot
LD35281332.las	US Survey Foot	US survey foot
LD35281335.las	US Survey Foot	US survey foot
LD35281338.las	US Survey Foot	US survey foot
LD35281341.las	US Survey Foot	US survey foot
LD35281344.las	US Survey Foot	US survey foot
LD35281347.las	US Survey Foot	US survey foot
LD35281350.las	US Survey Foot	US survey foot
LD35281353.las	US Survey Foot	US survey foot
LD35281356.las	US Survey Foot	US survey foot
LD35281359.las	US Survey Foot	US survey foot
LD35281362.las	US Survey Foot	US survey foot
LD35281365.las	US Survey Foot	US survey foot
LD35281368.las	US Survey Foot	US survey foot
LD35281371.las	US Survey Foot	US survey foot
LD35281374.las	US Survey Foot	US survey foot
LD35281377.las	US Survey Foot	US survey foot
LD35281380.las	US Survey Foot	US survey foot
LD35281383.las	US Survey Foot	US survey foot
LD35281386.las	US Survey Foot	US survey foot
LD35281389.las	US Survey Foot	US survey foot
LD35281392.las	US Survey Foot	US survey foot
LD35281395.las	US Survey Foot	US survey foot
LD35281398.las	US Survey Foot	US survey foot
LD35281401.las	US Survey Foot	US survey foot
LD35281404.las	US Survey Foot	US survey foot
LD35281407.las	US Survey Foot	US survey foot
LD35281410.las	US Survey Foot	US survey foot

## DPH-6 Report on Units of Reference (Tiled Data) - continued

File	Horizontal Unit	Vertical Unit
LD35281413.las	US Survey Foot	US survey foot
LD35281416.las	US Survey Foot	US survey foot
LD35281419.las	US Survey Foot	US survey foot
LD35281422.las	US Survey Foot	US survey foot
LD35281425.las	US Survey Foot	US survey foot
LD35281428.las	US Survey Foot	US survey foot
LD35281431.las	US Survey Foot	US survey foot
LD35281434.las	US Survey Foot	US survey foot
LD35281437.las	US Survey Foot	US survey foot
LD35281440.las	US Survey Foot	US survey foot
LD35281443.las	US Survey Foot	US survey foot
LD35311254.las	US Survey Foot	US survey foot
LD35311257.las	US Survey Foot	US survey foot
LD35311260.las	US Survey Foot	US survey foot
LD35311263.las	US Survey Foot	US survey foot
LD35311266.las	US Survey Foot	US survey foot
LD35311269.las	US Survey Foot	US survey foot
LD35311272.las	US Survey Foot	US survey foot
LD35311275.las	US Survey Foot	US survey foot
LD35311278.las	US Survey Foot	US survey foot
LD35311281.las	US Survey Foot	US survey foot
LD35311284.las	US Survey Foot	US survey foot
LD35311287.las	US Survey Foot	US survey foot
LD35311290.las	US Survey Foot	US survey foot
LD35311293.las	US Survey Foot	US survey foot
LD35311296.las	US Survey Foot	US survey foot
LD35311299.las	US Survey Foot	US survey foot
LD35311302.las	US Survey Foot	US survey foot
LD35311305.las	US Survey Foot	US survey foot
LD35311308.las	US Survey Foot	US survey foot
LD35311311.las	US Survey Foot	US survey foot
LD35311314.las	US Survey Foot	US survey foot
LD35311317.las	US Survey Foot	US survey foot
LD35311320.las	US Survey Foot	US survey foot
LD35311323.las	US Survey Foot	US survey foot
LD35311326.las	US Survey Foot	US survey foot
LD35311329.las	US Survey Foot	US survey foot
LD35311332.las	US Survey Foot	US survey foot
LD35311335.las	US Survey Foot	US survey foot
LD35311338.las	US Survey Foot	US survey foot
LD35311341.las	US Survey Foot	US survey foot
LD35311344.las	US Survey Foot	US survey foot
LD35311347.las	US Survey Foot	US survey foot
LD35311350.las	US Survey Foot	US survey foot
LD35311353.las	US Survey Foot	US survey foot
LD35311356.las	US Survey Foot	US survey foot
LD35311359.las	US Survey Foot	US survey foot



## DPH-6 Report on Units of Reference (Tiled Data) - continued

File	Horizontal Unit	Vertical Unit
LD35311362.las	US Survey Foot	US survey foot
LD35311365.las	US Survey Foot	US survey foot
LD35311368.las	US Survey Foot	US survey foot
LD35311371.las	US Survey Foot	US survey foot
LD35311374.las	US Survey Foot	US survey foot
LD35311377.las	US Survey Foot	US survey foot
LD35311380.las	US Survey Foot	US survey foot
LD35311383.las	US Survey Foot	US survey foot
LD35311386.las	US Survey Foot	US survey foot
LD35311389.las	US Survey Foot	US survey foot
LD35311392.las	US Survey Foot	US survey foot
LD35311395.las	US Survey Foot	US survey foot
LD35311398.las	US Survey Foot	US survey foot
LD35311401.las	US Survey Foot	US survey foot
LD35311404.las	US Survey Foot	US survey foot
LD35311407.las	US Survey Foot	US survey foot
LD35311410.las	US Survey Foot	US survey foot
LD35311413.las	US Survey Foot	US survey foot
LD35311416.las	US Survey Foot	US survey foot
LD35311419.las	US Survey Foot	US survey foot
LD35311422.las	US Survey Foot	US survey foot
LD35311425.las	US Survey Foot	US survey foot
LD35311428.las	US Survey Foot	US survey foot
LD35311431.las	US Survey Foot	US survey foot
LD35311434.las	US Survey Foot	US survey foot
LD35311437.las	US Survey Foot	US survey foot
LD35311440.las	US Survey Foot	US survey foot
LD35311443.las	US Survey Foot	US survey foot
LD35341254.las	US Survey Foot	US survey foot
LD35341257.las	US Survey Foot	US survey foot
LD35341260.las	US Survey Foot	US survey foot
LD35341263.las	US Survey Foot	US survey foot
LD35341266.las	US Survey Foot	US survey foot
LD35341269.las	US Survey Foot	US survey foot
LD35341272.las	US Survey Foot	US survey foot
LD35341275.las	US Survey Foot	US survey foot
LD35341278.las	US Survey Foot	US survey foot
LD35341281.las	US Survey Foot	US survey foot
LD35341284.las	US Survey Foot	US survey foot
LD35341287.las	US Survey Foot	US survey foot
LD35341290.las	US Survey Foot	US survey foot
LD35341293.las	US Survey Foot	US survey foot
LD35341296.las	US Survey Foot	US survey foot
LD35341299.las	US Survey Foot	US survey foot
LD35341302.las	US Survey Foot	US survey foot
LD35341305.las	US Survey Foot	US survey foot
LD35341308.las	US Survey Foot	US survey foot

## DPH-6 Report on Units of Reference (Tiled Data) - continued

File	Horizontal Unit	Vertical Unit
LD35341311.las	US Survey Foot	US survey foot
LD35341314.las	US Survey Foot	US survey foot
LD35341317.las	US Survey Foot	US survey foot
LD35341320.las	US Survey Foot	US survey foot
LD35341323.las	US Survey Foot	US survey foot
LD35341326.las	US Survey Foot	US survey foot
LD35341329.las	US Survey Foot	US survey foot
LD35341332.las	US Survey Foot	US survey foot
LD35341335.las	US Survey Foot	US survey foot
LD35341338.las	US Survey Foot	US survey foot
LD35341341.las	US Survey Foot	US survey foot
LD35341344.las	US Survey Foot	US survey foot
LD35341347.las	US Survey Foot	US survey foot
LD35341350.las	US Survey Foot	US survey foot
LD35341353.las	US Survey Foot	US survey foot
LD35341356.las	US Survey Foot	US survey foot
LD35341359.las	US Survey Foot	US survey foot
LD35341362.las	US Survey Foot	US survey foot
LD35341365.las	US Survey Foot	US survey foot
LD35341368.las	US Survey Foot	US survey foot
LD35341371.las	US Survey Foot	US survey foot
LD35341374.las	US Survey Foot	US survey foot
LD35341377.las	US Survey Foot	US survey foot
LD35341380.las	US Survey Foot	US survey foot
LD35341383.las	US Survey Foot	US survey foot
LD35341386.las	US Survey Foot	US survey foot
LD35341389.las	US Survey Foot	US survey foot
LD35341392.las	US Survey Foot	US survey foot
LD35341395.las	US Survey Foot	US survey foot
LD35341398.las	US Survey Foot	US survey foot
LD35341401.las	US Survey Foot	US survey foot
LD35341404.las	US Survey Foot	US survey foot
LD35341407.las	US Survey Foot	US survey foot
LD35341410.las	US Survey Foot	US survey foot
LD35341413.las	US Survey Foot	US survey foot
LD35341416.las	US Survey Foot	US survey foot
LD35341419.las	US Survey Foot	US survey foot
LD35341422.las	US Survey Foot	US survey foot
LD35341425.las	US Survey Foot	US survey foot
LD35341428.las	US Survey Foot	US survey foot
LD35341431.las	US Survey Foot	US survey foot
LD35341434.las	US Survey Foot	US survey foot
LD35341437.las	US Survey Foot	US survey foot
LD35341440.las	US Survey Foot	US survey foot
LD35341443.las	US Survey Foot	US survey foot
LD35371254.las	US Survey Foot	US survey foot
LD35371257.las	US Survey Foot	US survey foot



## DPH-6 Report on Units of Reference (Tiled Data) - continued

File	Horizontal Unit	Vertical Unit
LD35371260.las	US Survey Foot	US survey foot
LD35371263.las	US Survey Foot	US survey foot
LD35371266.las	US Survey Foot	US survey foot
LD35371269.las	US Survey Foot	US survey foot
LD35371272.las	US Survey Foot	US survey foot
LD35371275.las	US Survey Foot	US survey foot
LD35371278.las	US Survey Foot	US survey foot
LD35371281.las	US Survey Foot	US survey foot
LD35371284.las	US Survey Foot	US survey foot
LD35371287.las	US Survey Foot	US survey foot
LD35371290.las	US Survey Foot	US survey foot
LD35371293.las	US Survey Foot	US survey foot
LD35371296.las	US Survey Foot	US survey foot
LD35371299.las	US Survey Foot	US survey foot
LD35371302.las	US Survey Foot	US survey foot
LD35371305.las	US Survey Foot	US survey foot
LD35371308.las	US Survey Foot	US survey foot
LD35371311.las	US Survey Foot	US survey foot
LD35371314.las	US Survey Foot	US survey foot
LD35371317.las	US Survey Foot	US survey foot
LD35371320.las	US Survey Foot	US survey foot
LD35371323.las	US Survey Foot	US survey foot
LD35371326.las	US Survey Foot	US survey foot
LD35371329.las	US Survey Foot	US survey foot
LD35371332.las	US Survey Foot	US survey foot
LD35371335.las	US Survey Foot	US survey foot
LD35371338.las	US Survey Foot	US survey foot
LD35371341.las	US Survey Foot	US survey foot
LD35371344.las	US Survey Foot	US survey foot
LD35371347.las	US Survey Foot	US survey foot
LD35371350.las	US Survey Foot	US survey foot
LD35371353.las	US Survey Foot	US survey foot
LD35371356.las	US Survey Foot	US survey foot
LD35371359.las	US Survey Foot	US survey foot
LD35371362.las	US Survey Foot	US survey foot
LD35371365.las	US Survey Foot	US survey foot
LD35371368.las	US Survey Foot	US survey foot
LD35371371.las	US Survey Foot	US survey foot
LD35371374.las	US Survey Foot	US survey foot
LD35371377.las	US Survey Foot	US survey foot
LD35371380.las	US Survey Foot	US survey foot
LD35371383.las	US Survey Foot	US survey foot
LD35371386.las	US Survey Foot	US survey foot
LD35371389.las	US Survey Foot	US survey foot
LD35371392.las	US Survey Foot	US survey foot
LD35371395.las	US Survey Foot	US survey foot
LD35371398.las	US Survey Foot	US survey foot

## DPH-6 Report on Units of Reference (Tiled Data) - continued

File	Horizontal Unit	Vertical Unit
LD35371401.las	US Survey Foot	US survey foot
LD35371404.las	US Survey Foot	US survey foot
LD35371407.las	US Survey Foot	US survey foot
LD35371410.las	US Survey Foot	US survey foot
LD35371413.las	US Survey Foot	US survey foot
LD35371416.las	US Survey Foot	US survey foot
LD35371419.las	US Survey Foot	US survey foot
LD35371422.las	US Survey Foot	US survey foot
LD35371425.las	US Survey Foot	US survey foot
LD35371428.las	US Survey Foot	US survey foot
LD35371431.las	US Survey Foot	US survey foot
LD35371434.las	US Survey Foot	US survey foot
LD35371437.las	US Survey Foot	US survey foot
LD35371440.las	US Survey Foot	US survey foot
LD35371443.las	US Survey Foot	US survey foot
LD35401254.las	US Survey Foot	US survey foot
LD35401257.las	US Survey Foot	US survey foot
LD35401260.las	US Survey Foot	US survey foot
LD35401263.las	US Survey Foot	US survey foot
LD35401266.las	US Survey Foot	US survey foot
LD35401269.las	US Survey Foot	US survey foot
LD35401272.las	US Survey Foot	US survey foot
LD35401275.las	US Survey Foot	US survey foot
LD35401278.las	US Survey Foot	US survey foot
LD35401281.las	US Survey Foot	US survey foot
LD35401284.las	US Survey Foot	US survey foot
LD35401287.las	US Survey Foot	US survey foot
LD35401290.las	US Survey Foot	US survey foot
LD35401293.las	US Survey Foot	US survey foot
LD35401296.las	US Survey Foot	US survey foot
LD35401299.las	US Survey Foot	US survey foot
LD35401302.las	US Survey Foot	US survey foot
LD35401305.las	US Survey Foot	US survey foot
LD35401308.las	US Survey Foot	US survey foot
LD35401311.las	US Survey Foot	US survey foot
LD35401314.las	US Survey Foot	US survey foot
LD35401317.las	US Survey Foot	US survey foot
LD35401320.las	US Survey Foot	US survey foot
LD35401323.las	US Survey Foot	US survey foot
LD35401326.las	US Survey Foot	US survey foot
LD35401329.las	US Survey Foot	US survey foot
LD35401332.las	US Survey Foot	US survey foot
LD35401335.las	US Survey Foot	US survey foot
LD35401338.las	US Survey Foot	US survey foot
LD35401341.las	US Survey Foot	US survey foot
LD35401344.las	US Survey Foot	US survey foot
LD35401347.las	US Survey Foot	US survey foot

## DPH-6 Report on Units of Reference (Tiled Data) - continued

File	Horizontal Unit	Vertical Unit
LD35401350.las	US Survey Foot	US survey foot
LD35401353.las	US Survey Foot	US survey foot
LD35401356.las	US Survey Foot	US survey foot
LD35401359.las	US Survey Foot	US survey foot
LD35401362.las	US Survey Foot	US survey foot
LD35401365.las	US Survey Foot	US survey foot
LD35401368.las	US Survey Foot	US survey foot
LD35401371.las	US Survey Foot	US survey foot
LD35401374.las	US Survey Foot	US survey foot
LD35401377.las	US Survey Foot	US survey foot
LD35401380.las	US Survey Foot	US survey foot
LD35401383.las	US Survey Foot	US survey foot
LD35401386.las	US Survey Foot	US survey foot
LD35401389.las	US Survey Foot	US survey foot
LD35401392.las	US Survey Foot	US survey foot
LD35401395.las	US Survey Foot	US survey foot
LD35401398.las	US Survey Foot	US survey foot
LD35401401.las	US Survey Foot	US survey foot
LD35401404.las	US Survey Foot	US survey foot
LD35401407.las	US Survey Foot	US survey foot
LD35401410.las	US Survey Foot	US survey foot
LD35401413.las	US Survey Foot	US survey foot
LD35401416.las	US Survey Foot	US survey foot
LD35401419.las	US Survey Foot	US survey foot
LD35401422.las	US Survey Foot	US survey foot
LD35401425.las	US Survey Foot	US survey foot
LD35401428.las	US Survey Foot	US survey foot
LD35401431.las	US Survey Foot	US survey foot
LD35401434.las	US Survey Foot	US survey foot
LD35401437.las	US Survey Foot	US survey foot
LD35401440.las	US Survey Foot	US survey foot
LD35401443.las	US Survey Foot	US survey foot
LD35431254.las	US Survey Foot	US survey foot
LD35431257.las	US Survey Foot	US survey foot
LD35431260.las	US Survey Foot	US survey foot
LD35431263.las	US Survey Foot	US survey foot
LD35431266.las	US Survey Foot	US survey foot
LD35431269.las	US Survey Foot	US survey foot
LD35431272.las	US Survey Foot	US survey foot
LD35431275.las	US Survey Foot	US survey foot
LD35431278.las	US Survey Foot	US survey foot
LD35431281.las	US Survey Foot	US survey foot
LD35431284.las	US Survey Foot	US survey foot
LD35431287.las	US Survey Foot	US survey foot
LD35431290.las	US Survey Foot	US survey foot
LD35431293.las	US Survey Foot	US survey foot
LD35431296.las	US Survey Foot	US survey foot

## DPH-6 Report on Units of Reference (Tiled Data) - continued

File	Horizontal Unit	Vertical Unit
LD35431299.las	US Survey Foot	US survey foot
LD35431302.las	US Survey Foot	US survey foot
LD35431305.las	US Survey Foot	US survey foot
LD35431308.las	US Survey Foot	US survey foot
LD35431311.las	US Survey Foot	US survey foot
LD35431314.las	US Survey Foot	US survey foot
LD35431317.las	US Survey Foot	US survey foot
LD35431320.las	US Survey Foot	US survey foot
LD35431323.las	US Survey Foot	US survey foot
LD35431326.las	US Survey Foot	US survey foot
LD35431329.las	US Survey Foot	US survey foot
LD35431332.las	US Survey Foot	US survey foot
LD35431335.las	US Survey Foot	US survey foot
LD35431338.las	US Survey Foot	US survey foot
LD35431341.las	US Survey Foot	US survey foot
LD35431344.las	US Survey Foot	US survey foot
LD35431347.las	US Survey Foot	US survey foot
LD35431350.las	US Survey Foot	US survey foot
LD35431353.las	US Survey Foot	US survey foot
LD35431356.las	US Survey Foot	US survey foot
LD35431359.las	US Survey Foot	US survey foot
LD35431362.las	US Survey Foot	US survey foot
LD35431365.las	US Survey Foot	US survey foot
LD35431368.las	US Survey Foot	US survey foot
LD35431371.las	US Survey Foot	US survey foot
LD35431374.las	US Survey Foot	US survey foot
LD35431377.las	US Survey Foot	US survey foot
LD35431380.las	US Survey Foot	US survey foot
LD35431383.las	US Survey Foot	US survey foot
LD35431386.las	US Survey Foot	US survey foot
LD35431389.las	US Survey Foot	US survey foot
LD35431392.las	US Survey Foot	US survey foot
LD35431395.las	US Survey Foot	US survey foot
LD35431398.las	US Survey Foot	US survey foot
LD35431401.las	US Survey Foot	US survey foot
LD35431404.las	US Survey Foot	US survey foot
LD35431407.las	US Survey Foot	US survey foot
LD35431410.las	US Survey Foot	US survey foot
LD35431413.las	US Survey Foot	US survey foot
LD35431416.las	US Survey Foot	US survey foot
LD35431419.las	US Survey Foot	US survey foot
LD35431422.las	US Survey Foot	US survey foot
LD35431425.las	US Survey Foot	US survey foot
LD35431428.las	US Survey Foot	US survey foot
LD35431431.las	US Survey Foot	US survey foot
LD35431434.las	US Survey Foot	US survey foot
LD35431437.las	US Survey Foot	US survey foot

## *DPH-6 Report on Units of Reference (Tiled Data)*

### *- continued*

File	Horizontal Unit	Vertical Unit
LD35431440.las	US Survey Foot	US survey foot
LD35431443.las	US Survey Foot	US survey foot
LD35461254.las	US Survey Foot	US survey foot
LD35461257.las	US Survey Foot	US survey foot
LD35461260.las	US Survey Foot	US survey foot
LD35461263.las	US Survey Foot	US survey foot
LD35461266.las	US Survey Foot	US survey foot
LD35461269.las	US Survey Foot	US survey foot
LD35461272.las	US Survey Foot	US survey foot
LD35461275.las	US Survey Foot	US survey foot
LD35461278.las	US Survey Foot	US survey foot
LD35461281.las	US Survey Foot	US survey foot
LD35461284.las	US Survey Foot	US survey foot
LD35461287.las	US Survey Foot	US survey foot
LD35461290.las	US Survey Foot	US survey foot
LD35461293.las	US Survey Foot	US survey foot
LD35461296.las	US Survey Foot	US survey foot
LD35461299.las	US Survey Foot	US survey foot
LD35461302.las	US Survey Foot	US survey foot
LD35461305.las	US Survey Foot	US survey foot
LD35461308.las	US Survey Foot	US survey foot
LD35461311.las	US Survey Foot	US survey foot
LD35461314.las	US Survey Foot	US survey foot
LD35461317.las	US Survey Foot	US survey foot
LD35461320.las	US Survey Foot	US survey foot
LD35461323.las	US Survey Foot	US survey foot
LD35461326.las	US Survey Foot	US survey foot
LD35461329.las	US Survey Foot	US survey foot
LD35461332.las	US Survey Foot	US survey foot
LD35461335.las	US Survey Foot	US survey foot
LD35461338.las	US Survey Foot	US survey foot
LD35461341.las	US Survey Foot	US survey foot
LD35461344.las	US Survey Foot	US survey foot
LD35461347.las	US Survey Foot	US survey foot
LD35461350.las	US Survey Foot	US survey foot
LD35461353.las	US Survey Foot	US survey foot
LD35461356.las	US Survey Foot	US survey foot
LD35461359.las	US Survey Foot	US survey foot
LD35461362.las	US Survey Foot	US survey foot
LD35461365.las	US Survey Foot	US survey foot
LD35461368.las	US Survey Foot	US survey foot
LD35461371.las	US Survey Foot	US survey foot
LD35461374.las	US Survey Foot	US survey foot
LD35461377.las	US Survey Foot	US survey foot
LD35461380.las	US Survey Foot	US survey foot
LD35461383.las	US Survey Foot	US survey foot
LD35461386.las	US Survey Foot	US survey foot

## DPH-6 Report on Units of Reference (Tiled Data) - continued

File	Horizontal Unit	Vertical Unit
LD35461389.las	US Survey Foot	US survey foot
LD35461392.las	US Survey Foot	US survey foot
LD35461395.las	US Survey Foot	US survey foot
LD35461398.las	US Survey Foot	US survey foot
LD35461401.las	US Survey Foot	US survey foot
LD35461404.las	US Survey Foot	US survey foot
LD35461407.las	US Survey Foot	US survey foot
LD35461410.las	US Survey Foot	US survey foot
LD35461413.las	US Survey Foot	US survey foot
LD35461416.las	US Survey Foot	US survey foot
LD35461419.las	US Survey Foot	US survey foot
LD35461422.las	US Survey Foot	US survey foot
LD35461425.las	US Survey Foot	US survey foot
LD35461428.las	US Survey Foot	US survey foot
LD35461431.las	US Survey Foot	US survey foot
LD35461434.las	US Survey Foot	US survey foot
LD35461437.las	US Survey Foot	US survey foot
LD35461440.las	US Survey Foot	US survey foot
LD35461443.las	US Survey Foot	US survey foot
LD35491254.las	US Survey Foot	US survey foot
LD35491257.las	US Survey Foot	US survey foot
LD35491260.las	US Survey Foot	US survey foot
LD35491263.las	US Survey Foot	US survey foot
LD35491266.las	US Survey Foot	US survey foot
LD35491269.las	US Survey Foot	US survey foot
LD35491272.las	US Survey Foot	US survey foot
LD35491275.las	US Survey Foot	US survey foot
LD35491278.las	US Survey Foot	US survey foot
LD35491281.las	US Survey Foot	US survey foot
LD35491284.las	US Survey Foot	US survey foot
LD35491287.las	US Survey Foot	US survey foot
LD35491290.las	US Survey Foot	US survey foot
LD35491293.las	US Survey Foot	US survey foot
LD35491296.las	US Survey Foot	US survey foot
LD35491299.las	US Survey Foot	US survey foot
LD35491302.las	US Survey Foot	US survey foot
LD35491305.las	US Survey Foot	US survey foot
LD35491308.las	US Survey Foot	US survey foot
LD35491311.las	US Survey Foot	US survey foot
LD35491314.las	US Survey Foot	US survey foot
LD35491317.las	US Survey Foot	US survey foot
LD35491320.las	US Survey Foot	US survey foot
LD35491323.las	US Survey Foot	US survey foot
LD35491326.las	US Survey Foot	US survey foot
LD35491329.las	US Survey Foot	US survey foot
LD35491332.las	US Survey Foot	US survey foot
LD35491335.las	US Survey Foot	US survey foot



## DPH-6 Report on Units of Reference (Tiled Data) - continued

File	Horizontal Unit	Vertical Unit
LD35491338.las	US Survey Foot	US survey foot
LD35491341.las	US Survey Foot	US survey foot
LD35491344.las	US Survey Foot	US survey foot
LD35491347.las	US Survey Foot	US survey foot
LD35491350.las	US Survey Foot	US survey foot
LD35491353.las	US Survey Foot	US survey foot
LD35491356.las	US Survey Foot	US survey foot
LD35491359.las	US Survey Foot	US survey foot
LD35491362.las	US Survey Foot	US survey foot
LD35491365.las	US Survey Foot	US survey foot
LD35491368.las	US Survey Foot	US survey foot
LD35491371.las	US Survey Foot	US survey foot
LD35491374.las	US Survey Foot	US survey foot
LD35491377.las	US Survey Foot	US survey foot
LD35491380.las	US Survey Foot	US survey foot
LD35491383.las	US Survey Foot	US survey foot
LD35491386.las	US Survey Foot	US survey foot
LD35491389.las	US Survey Foot	US survey foot
LD35491392.las	US Survey Foot	US survey foot
LD35491395.las	US Survey Foot	US survey foot
LD35491398.las	US Survey Foot	US survey foot
LD35491401.las	US Survey Foot	US survey foot
LD35491404.las	US Survey Foot	US survey foot
LD35491407.las	US Survey Foot	US survey foot
LD35491410.las	US Survey Foot	US survey foot
LD35491413.las	US Survey Foot	US survey foot
LD35491416.las	US Survey Foot	US survey foot
LD35491419.las	US Survey Foot	US survey foot
LD35491422.las	US Survey Foot	US survey foot
LD35491425.las	US Survey Foot	US survey foot
LD35491428.las	US Survey Foot	US survey foot
LD35491431.las	US Survey Foot	US survey foot
LD35491434.las	US Survey Foot	US survey foot
LD35491437.las	US Survey Foot	US survey foot
LD35491440.las	US Survey Foot	US survey foot
LD35491443.las	US Survey Foot	US survey foot
LD35521254.las	US Survey Foot	US survey foot
LD35521257.las	US Survey Foot	US survey foot
LD35521260.las	US Survey Foot	US survey foot
LD35521263.las	US Survey Foot	US survey foot
LD35521266.las	US Survey Foot	US survey foot
LD35521269.las	US Survey Foot	US survey foot
LD35521272.las	US Survey Foot	US survey foot
LD35521275.las	US Survey Foot	US survey foot
LD35521278.las	US Survey Foot	US survey foot
LD35521281.las	US Survey Foot	US survey foot
LD35521284.las	US Survey Foot	US survey foot

## DPH-6 Report on Units of Reference (Tiled Data) - continued

File	Horizontal Unit	Vertical Unit
LD35521287.las	US Survey Foot	US survey foot
LD35521290.las	US Survey Foot	US survey foot
LD35521293.las	US Survey Foot	US survey foot
LD35521296.las	US Survey Foot	US survey foot
LD35521299.las	US Survey Foot	US survey foot
LD35521302.las	US Survey Foot	US survey foot
LD35521305.las	US Survey Foot	US survey foot
LD35521308.las	US Survey Foot	US survey foot
LD35521311.las	US Survey Foot	US survey foot
LD35521314.las	US Survey Foot	US survey foot
LD35521317.las	US Survey Foot	US survey foot
LD35521320.las	US Survey Foot	US survey foot
LD35521323.las	US Survey Foot	US survey foot
LD35521326.las	US Survey Foot	US survey foot
LD35521329.las	US Survey Foot	US survey foot
LD35521332.las	US Survey Foot	US survey foot
LD35521335.las	US Survey Foot	US survey foot
LD35521338.las	US Survey Foot	US survey foot
LD35521341.las	US Survey Foot	US survey foot
LD35521344.las	US Survey Foot	US survey foot
LD35521347.las	US Survey Foot	US survey foot
LD35521350.las	US Survey Foot	US survey foot
LD35521353.las	US Survey Foot	US survey foot
LD35521356.las	US Survey Foot	US survey foot
LD35521359.las	US Survey Foot	US survey foot
LD35521362.las	US Survey Foot	US survey foot
LD35521365.las	US Survey Foot	US survey foot
LD35521368.las	US Survey Foot	US survey foot
LD35521371.las	US Survey Foot	US survey foot
LD35521374.las	US Survey Foot	US survey foot
LD35521377.las	US Survey Foot	US survey foot
LD35521380.las	US Survey Foot	US survey foot
LD35521383.las	US Survey Foot	US survey foot
LD35521386.las	US Survey Foot	US survey foot
LD35521389.las	US Survey Foot	US survey foot
LD35521392.las	US Survey Foot	US survey foot
LD35521395.las	US Survey Foot	US survey foot
LD35521398.las	US Survey Foot	US survey foot
LD35521401.las	US Survey Foot	US survey foot
LD35521404.las	US Survey Foot	US survey foot
LD35521407.las	US Survey Foot	US survey foot
LD35521410.las	US Survey Foot	US survey foot
LD35521413.las	US Survey Foot	US survey foot
LD35521416.las	US Survey Foot	US survey foot
LD35521419.las	US Survey Foot	US survey foot
LD35521422.las	US Survey Foot	US survey foot
LD35521425.las	US Survey Foot	US survey foot



## DPH-6 Report on Units of Reference (Tiled Data) - continued

File	Horizontal Unit	Vertical Unit
LD35521428.las	US Survey Foot	US survey foot
LD35521431.las	US Survey Foot	US survey foot
LD35521434.las	US Survey Foot	US survey foot
LD35521437.las	US Survey Foot	US survey foot
LD35521440.las	US Survey Foot	US survey foot
LD35521443.las	US Survey Foot	US survey foot
LD35551254.las	US Survey Foot	US survey foot
LD35551257.las	US Survey Foot	US survey foot
LD35551260.las	US Survey Foot	US survey foot
LD35551263.las	US Survey Foot	US survey foot
LD35551266.las	US Survey Foot	US survey foot
LD35551269.las	US Survey Foot	US survey foot
LD35551272.las	US Survey Foot	US survey foot
LD35551275.las	US Survey Foot	US survey foot
LD35551278.las	US Survey Foot	US survey foot
LD35551281.las	US Survey Foot	US survey foot
LD35551284.las	US Survey Foot	US survey foot
LD35551287.las	US Survey Foot	US survey foot
LD35551290.las	US Survey Foot	US survey foot
LD35551293.las	US Survey Foot	US survey foot
LD35551296.las	US Survey Foot	US survey foot
LD35551299.las	US Survey Foot	US survey foot
LD35551302.las	US Survey Foot	US survey foot
LD35551305.las	US Survey Foot	US survey foot
LD35551308.las	US Survey Foot	US survey foot
LD35551311.las	US Survey Foot	US survey foot
LD35551314.las	US Survey Foot	US survey foot
LD35551317.las	US Survey Foot	US survey foot
LD35551320.las	US Survey Foot	US survey foot
LD35551323.las	US Survey Foot	US survey foot
LD35551326.las	US Survey Foot	US survey foot
LD35551329.las	US Survey Foot	US survey foot
LD35551332.las	US Survey Foot	US survey foot
LD35551335.las	US Survey Foot	US survey foot
LD35551338.las	US Survey Foot	US survey foot
LD35551341.las	US Survey Foot	US survey foot
LD35551344.las	US Survey Foot	US survey foot
LD35551347.las	US Survey Foot	US survey foot
LD35551350.las	US Survey Foot	US survey foot
LD35551353.las	US Survey Foot	US survey foot
LD35551356.las	US Survey Foot	US survey foot
LD35551359.las	US Survey Foot	US survey foot
LD35551362.las	US Survey Foot	US survey foot
LD35551365.las	US Survey Foot	US survey foot
LD35551368.las	US Survey Foot	US survey foot
LD35551371.las	US Survey Foot	US survey foot
LD35551374.las	US Survey Foot	US survey foot

## DPH-6 Report on Units of Reference (Tiled Data) - continued

File	Horizontal Unit	Vertical Unit
LD35551377.las	US Survey Foot	US survey foot
LD35551380.las	US Survey Foot	US survey foot
LD35551383.las	US Survey Foot	US survey foot
LD35551386.las	US Survey Foot	US survey foot
LD35551389.las	US Survey Foot	US survey foot
LD35551392.las	US Survey Foot	US survey foot
LD35551395.las	US Survey Foot	US survey foot
LD35551398.las	US Survey Foot	US survey foot
LD35551401.las	US Survey Foot	US survey foot
LD35551404.las	US Survey Foot	US survey foot
LD35551407.las	US Survey Foot	US survey foot
LD35551410.las	US Survey Foot	US survey foot
LD35551413.las	US Survey Foot	US survey foot
LD35551416.las	US Survey Foot	US survey foot
LD35551419.las	US Survey Foot	US survey foot
LD35551422.las	US Survey Foot	US survey foot
LD35551425.las	US Survey Foot	US survey foot
LD35551428.las	US Survey Foot	US survey foot
LD35551431.las	US Survey Foot	US survey foot
LD35551434.las	US Survey Foot	US survey foot
LD35551437.las	US Survey Foot	US survey foot
LD35551440.las	US Survey Foot	US survey foot
LD35551443.las	US Survey Foot	US survey foot
LD35581254.las	US Survey Foot	US survey foot
LD35581257.las	US Survey Foot	US survey foot
LD35581260.las	US Survey Foot	US survey foot
LD35581263.las	US Survey Foot	US survey foot
LD35581266.las	US Survey Foot	US survey foot
LD35581269.las	US Survey Foot	US survey foot
LD35581272.las	US Survey Foot	US survey foot
LD35581275.las	US Survey Foot	US survey foot
LD35581278.las	US Survey Foot	US survey foot
LD35581281.las	US Survey Foot	US survey foot
LD35581284.las	US Survey Foot	US survey foot
LD35581287.las	US Survey Foot	US survey foot
LD35581290.las	US Survey Foot	US survey foot
LD35581293.las	US Survey Foot	US survey foot
LD35581296.las	US Survey Foot	US survey foot
LD35581299.las	US Survey Foot	US survey foot
LD35581302.las	US Survey Foot	US survey foot
LD35581305.las	US Survey Foot	US survey foot
LD35581308.las	US Survey Foot	US survey foot
LD35581311.las	US Survey Foot	US survey foot
LD35581314.las	US Survey Foot	US survey foot
LD35581317.las	US Survey Foot	US survey foot
LD35581320.las	US Survey Foot	US survey foot
LD35581323.las	US Survey Foot	US survey foot

## DPH-6 Report on Units of Reference (Tiled Data) - continued

File	Horizontal Unit	Vertical Unit
LD35581326.las	US Survey Foot	US survey foot
LD35581329.las	US Survey Foot	US survey foot
LD35581332.las	US Survey Foot	US survey foot
LD35581335.las	US Survey Foot	US survey foot
LD35581338.las	US Survey Foot	US survey foot
LD35581341.las	US Survey Foot	US survey foot
LD35581344.las	US Survey Foot	US survey foot
LD35581347.las	US Survey Foot	US survey foot
LD35581350.las	US Survey Foot	US survey foot
LD35581353.las	US Survey Foot	US survey foot
LD35581356.las	US Survey Foot	US survey foot
LD35581359.las	US Survey Foot	US survey foot
LD35581362.las	US Survey Foot	US survey foot
LD35581365.las	US Survey Foot	US survey foot
LD35581368.las	US Survey Foot	US survey foot
LD35581371.las	US Survey Foot	US survey foot
LD35581374.las	US Survey Foot	US survey foot
LD35581377.las	US Survey Foot	US survey foot
LD35581380.las	US Survey Foot	US survey foot
LD35581383.las	US Survey Foot	US survey foot
LD35581386.las	US Survey Foot	US survey foot
LD35581389.las	US Survey Foot	US survey foot
LD35581392.las	US Survey Foot	US survey foot
LD35581395.las	US Survey Foot	US survey foot
LD35581398.las	US Survey Foot	US survey foot
LD35581401.las	US Survey Foot	US survey foot
LD35581404.las	US Survey Foot	US survey foot
LD35581407.las	US Survey Foot	US survey foot
LD35581410.las	US Survey Foot	US survey foot
LD35581413.las	US Survey Foot	US survey foot
LD35581416.las	US Survey Foot	US survey foot
LD35581419.las	US Survey Foot	US survey foot
LD35581422.las	US Survey Foot	US survey foot
LD35581425.las	US Survey Foot	US survey foot
LD35581428.las	US Survey Foot	US survey foot
LD35581431.las	US Survey Foot	US survey foot
LD35581434.las	US Survey Foot	US survey foot
LD35581437.las	US Survey Foot	US survey foot
LD35581440.las	US Survey Foot	US survey foot
LD35581443.las	US Survey Foot	US survey foot
LD35611254.las	US Survey Foot	US survey foot
LD35611257.las	US Survey Foot	US survey foot
LD35611260.las	US Survey Foot	US survey foot
LD35611263.las	US Survey Foot	US survey foot
LD35611266.las	US Survey Foot	US survey foot
LD35611269.las	US Survey Foot	US survey foot
LD35611272.las	US Survey Foot	US survey foot

## DPH-6 Report on Units of Reference (Tiled Data) - continued

File	Horizontal Unit	Vertical Unit
LD35611275.las	US Survey Foot	US survey foot
LD35611278.las	US Survey Foot	US survey foot
LD35611281.las	US Survey Foot	US survey foot
LD35611284.las	US Survey Foot	US survey foot
LD35611287.las	US Survey Foot	US survey foot
LD35611290.las	US Survey Foot	US survey foot
LD35611293.las	US Survey Foot	US survey foot
LD35611296.las	US Survey Foot	US survey foot
LD35611299.las	US Survey Foot	US survey foot
LD35611302.las	US Survey Foot	US survey foot
LD35611305.las	US Survey Foot	US survey foot
LD35611308.las	US Survey Foot	US survey foot
LD35611311.las	US Survey Foot	US survey foot
LD35611314.las	US Survey Foot	US survey foot
LD35611317.las	US Survey Foot	US survey foot
LD35611320.las	US Survey Foot	US survey foot
LD35611323.las	US Survey Foot	US survey foot
LD35611326.las	US Survey Foot	US survey foot
LD35611329.las	US Survey Foot	US survey foot
LD35611332.las	US Survey Foot	US survey foot
LD35611335.las	US Survey Foot	US survey foot
LD35611338.las	US Survey Foot	US survey foot
LD35611341.las	US Survey Foot	US survey foot
LD35611344.las	US Survey Foot	US survey foot
LD35611347.las	US Survey Foot	US survey foot
LD35611350.las	US Survey Foot	US survey foot
LD35611353.las	US Survey Foot	US survey foot
LD35611356.las	US Survey Foot	US survey foot
LD35611359.las	US Survey Foot	US survey foot
LD35611362.las	US Survey Foot	US survey foot
LD35611365.las	US Survey Foot	US survey foot
LD35611368.las	US Survey Foot	US survey foot
LD35611371.las	US Survey Foot	US survey foot
LD35611374.las	US Survey Foot	US survey foot
LD35611377.las	US Survey Foot	US survey foot
LD35611380.las	US Survey Foot	US survey foot
LD35611383.las	US Survey Foot	US survey foot
LD35611386.las	US Survey Foot	US survey foot
LD35611389.las	US Survey Foot	US survey foot
LD35611392.las	US Survey Foot	US survey foot
LD35611395.las	US Survey Foot	US survey foot
LD35611398.las	US Survey Foot	US survey foot
LD35611401.las	US Survey Foot	US survey foot
LD35611404.las	US Survey Foot	US survey foot
LD35611407.las	US Survey Foot	US survey foot
LD35611410.las	US Survey Foot	US survey foot
LD35611413.las	US Survey Foot	US survey foot

## DPH-6 Report on Units of Reference (Tiled Data) - continued

File	Horizontal Unit	Vertical Unit
LD35611416.las	US Survey Foot	US survey foot
LD35611419.las	US Survey Foot	US survey foot
LD35611422.las	US Survey Foot	US survey foot
LD35611425.las	US Survey Foot	US survey foot
LD35611428.las	US Survey Foot	US survey foot
LD35611431.las	US Survey Foot	US survey foot
LD35611434.las	US Survey Foot	US survey foot
LD35611437.las	US Survey Foot	US survey foot
LD35611440.las	US Survey Foot	US survey foot
LD35611443.las	US Survey Foot	US survey foot
LD35641254.las	US Survey Foot	US survey foot
LD35641257.las	US Survey Foot	US survey foot
LD35641260.las	US Survey Foot	US survey foot
LD35641263.las	US Survey Foot	US survey foot
LD35641266.las	US Survey Foot	US survey foot
LD35641269.las	US Survey Foot	US survey foot
LD35641272.las	US Survey Foot	US survey foot
LD35641275.las	US Survey Foot	US survey foot
LD35641278.las	US Survey Foot	US survey foot
LD35641281.las	US Survey Foot	US survey foot
LD35641284.las	US Survey Foot	US survey foot
LD35641287.las	US Survey Foot	US survey foot
LD35641290.las	US Survey Foot	US survey foot
LD35641293.las	US Survey Foot	US survey foot
LD35641296.las	US Survey Foot	US survey foot
LD35641299.las	US Survey Foot	US survey foot
LD35641302.las	US Survey Foot	US survey foot
LD35641305.las	US Survey Foot	US survey foot
LD35641308.las	US Survey Foot	US survey foot
LD35641311.las	US Survey Foot	US survey foot
LD35641314.las	US Survey Foot	US survey foot
LD35641317.las	US Survey Foot	US survey foot
LD35641320.las	US Survey Foot	US survey foot
LD35641323.las	US Survey Foot	US survey foot
LD35641326.las	US Survey Foot	US survey foot
LD35641329.las	US Survey Foot	US survey foot
LD35641332.las	US Survey Foot	US survey foot
LD35641335.las	US Survey Foot	US survey foot
LD35641338.las	US Survey Foot	US survey foot
LD35641341.las	US Survey Foot	US survey foot
LD35641344.las	US Survey Foot	US survey foot
LD35641347.las	US Survey Foot	US survey foot
LD35641350.las	US Survey Foot	US survey foot
LD35641353.las	US Survey Foot	US survey foot
LD35641356.las	US Survey Foot	US survey foot
LD35641359.las	US Survey Foot	US survey foot
LD35641362.las	US Survey Foot	US survey foot

## DPH-6 Report on Units of Reference (Tiled Data) - continued

File	Horizontal Unit	Vertical Unit
LD35641365.las	US Survey Foot	US survey foot
LD35641368.las	US Survey Foot	US survey foot
LD35641371.las	US Survey Foot	US survey foot
LD35641374.las	US Survey Foot	US survey foot
LD35641377.las	US Survey Foot	US survey foot
LD35641380.las	US Survey Foot	US survey foot
LD35641383.las	US Survey Foot	US survey foot
LD35641386.las	US Survey Foot	US survey foot
LD35641389.las	US Survey Foot	US survey foot
LD35641392.las	US Survey Foot	US survey foot
LD35641395.las	US Survey Foot	US survey foot
LD35641398.las	US Survey Foot	US survey foot
LD35641401.las	US Survey Foot	US survey foot
LD35641404.las	US Survey Foot	US survey foot
LD35641407.las	US Survey Foot	US survey foot
LD35641410.las	US Survey Foot	US survey foot
LD35641413.las	US Survey Foot	US survey foot
LD35641416.las	US Survey Foot	US survey foot
LD35641419.las	US Survey Foot	US survey foot
LD35641422.las	US Survey Foot	US survey foot
LD35641425.las	US Survey Foot	US survey foot
LD35641428.las	US Survey Foot	US survey foot
LD35641431.las	US Survey Foot	US survey foot
LD35641434.las	US Survey Foot	US survey foot
LD35641437.las	US Survey Foot	US survey foot
LD35641440.las	US Survey Foot	US survey foot
LD35641443.las	US Survey Foot	US survey foot
LD35671254.las	US Survey Foot	US survey foot
LD35671257.las	US Survey Foot	US survey foot
LD35671260.las	US Survey Foot	US survey foot
LD35671263.las	US Survey Foot	US survey foot
LD35671266.las	US Survey Foot	US survey foot
LD35671269.las	US Survey Foot	US survey foot
LD35671272.las	US Survey Foot	US survey foot
LD35671275.las	US Survey Foot	US survey foot
LD35671278.las	US Survey Foot	US survey foot
LD35671281.las	US Survey Foot	US survey foot
LD35671284.las	US Survey Foot	US survey foot
LD35671287.las	US Survey Foot	US survey foot
LD35671290.las	US Survey Foot	US survey foot
LD35671293.las	US Survey Foot	US survey foot
LD35671296.las	US Survey Foot	US survey foot
LD35671299.las	US Survey Foot	US survey foot
LD35671302.las	US Survey Foot	US survey foot
LD35671305.las	US Survey Foot	US survey foot
LD35671308.las	US Survey Foot	US survey foot
LD35671311.las	US Survey Foot	US survey foot



## DPH-6 Report on Units of Reference (Tiled Data) - continued

File	Horizontal Unit	Vertical Unit
LD35671314.las	US Survey Foot	US survey foot
LD35671317.las	US Survey Foot	US survey foot
LD35671320.las	US Survey Foot	US survey foot
LD35671323.las	US Survey Foot	US survey foot
LD35671326.las	US Survey Foot	US survey foot
LD35671329.las	US Survey Foot	US survey foot
LD35671332.las	US Survey Foot	US survey foot
LD35671335.las	US Survey Foot	US survey foot
LD35671338.las	US Survey Foot	US survey foot
LD35671341.las	US Survey Foot	US survey foot
LD35671344.las	US Survey Foot	US survey foot
LD35671347.las	US Survey Foot	US survey foot
LD35671350.las	US Survey Foot	US survey foot
LD35671353.las	US Survey Foot	US survey foot
LD35671356.las	US Survey Foot	US survey foot
LD35671359.las	US Survey Foot	US survey foot
LD35671362.las	US Survey Foot	US survey foot
LD35671365.las	US Survey Foot	US survey foot
LD35671368.las	US Survey Foot	US survey foot
LD35671371.las	US Survey Foot	US survey foot
LD35671374.las	US Survey Foot	US survey foot
LD35671377.las	US Survey Foot	US survey foot
LD35671380.las	US Survey Foot	US survey foot
LD35671383.las	US Survey Foot	US survey foot
LD35671386.las	US Survey Foot	US survey foot
LD35671389.las	US Survey Foot	US survey foot
LD35671392.las	US Survey Foot	US survey foot
LD35671395.las	US Survey Foot	US survey foot
LD35671398.las	US Survey Foot	US survey foot
LD35671401.las	US Survey Foot	US survey foot
LD35671404.las	US Survey Foot	US survey foot
LD35671407.las	US Survey Foot	US survey foot
LD35671410.las	US Survey Foot	US survey foot
LD35671413.las	US Survey Foot	US survey foot
LD35671416.las	US Survey Foot	US survey foot
LD35671419.las	US Survey Foot	US survey foot
LD35671422.las	US Survey Foot	US survey foot
LD35671425.las	US Survey Foot	US survey foot
LD35671428.las	US Survey Foot	US survey foot
LD35671431.las	US Survey Foot	US survey foot
LD35671434.las	US Survey Foot	US survey foot
LD35671437.las	US Survey Foot	US survey foot
LD35671440.las	US Survey Foot	US survey foot
LD35671443.las	US Survey Foot	US survey foot
LD35701254.las	US Survey Foot	US survey foot
LD35701257.las	US Survey Foot	US survey foot
LD35701260.las	US Survey Foot	US survey foot

## *DPH-6 Report on Units of Reference (Tiled Data)*

### *- continued*

File	Horizontal Unit	Vertical Unit
LD35701263.las	US Survey Foot	US survey foot
LD35701266.las	US Survey Foot	US survey foot
LD35701269.las	US Survey Foot	US survey foot
LD35701272.las	US Survey Foot	US survey foot
LD35701275.las	US Survey Foot	US survey foot
LD35701278.las	US Survey Foot	US survey foot
LD35701281.las	US Survey Foot	US survey foot
LD35701284.las	US Survey Foot	US survey foot
LD35701287.las	US Survey Foot	US survey foot
LD35701290.las	US Survey Foot	US survey foot
LD35701293.las	US Survey Foot	US survey foot
LD35701296.las	US Survey Foot	US survey foot
LD35701299.las	US Survey Foot	US survey foot
LD35701302.las	US Survey Foot	US survey foot
LD35701305.las	US Survey Foot	US survey foot
LD35701308.las	US Survey Foot	US survey foot
LD35701311.las	US Survey Foot	US survey foot
LD35701314.las	US Survey Foot	US survey foot
LD35701317.las	US Survey Foot	US survey foot
LD35701320.las	US Survey Foot	US survey foot
LD35701323.las	US Survey Foot	US survey foot
LD35701326.las	US Survey Foot	US survey foot
LD35701329.las	US Survey Foot	US survey foot
LD35701332.las	US Survey Foot	US survey foot
LD35701335.las	US Survey Foot	US survey foot
LD35701338.las	US Survey Foot	US survey foot
LD35701341.las	US Survey Foot	US survey foot
LD35701344.las	US Survey Foot	US survey foot
LD35701347.las	US Survey Foot	US survey foot
LD35701350.las	US Survey Foot	US survey foot
LD35701353.las	US Survey Foot	US survey foot
LD35701356.las	US Survey Foot	US survey foot
LD35701359.las	US Survey Foot	US survey foot
LD35701362.las	US Survey Foot	US survey foot
LD35701365.las	US Survey Foot	US survey foot
LD35701368.las	US Survey Foot	US survey foot
LD35701371.las	US Survey Foot	US survey foot
LD35701374.las	US Survey Foot	US survey foot
LD35701377.las	US Survey Foot	US survey foot
LD35701380.las	US Survey Foot	US survey foot
LD35701383.las	US Survey Foot	US survey foot
LD35701386.las	US Survey Foot	US survey foot
LD35701389.las	US Survey Foot	US survey foot
LD35701392.las	US Survey Foot	US survey foot
LD35701395.las	US Survey Foot	US survey foot
LD35701398.las	US Survey Foot	US survey foot
LD35701401.las	US Survey Foot	US survey foot



## DPH-6 Report on Units of Reference (Tiled Data) - continued

File	Horizontal Unit	Vertical Unit
LD35701404.las	US Survey Foot	US survey foot
LD35701407.las	US Survey Foot	US survey foot
LD35701410.las	US Survey Foot	US survey foot
LD35701413.las	US Survey Foot	US survey foot
LD35701416.las	US Survey Foot	US survey foot
LD35701419.las	US Survey Foot	US survey foot
LD35701422.las	US Survey Foot	US survey foot
LD35701425.las	US Survey Foot	US survey foot
LD35701428.las	US Survey Foot	US survey foot
LD35701431.las	US Survey Foot	US survey foot
LD35701434.las	US Survey Foot	US survey foot
LD35701437.las	US Survey Foot	US survey foot
LD35701440.las	US Survey Foot	US survey foot
LD35701443.las	US Survey Foot	US survey foot
LD35731257.las	US Survey Foot	US survey foot
LD35731260.las	US Survey Foot	US survey foot
LD35731263.las	US Survey Foot	US survey foot
LD35731266.las	US Survey Foot	US survey foot
LD35731269.las	US Survey Foot	US survey foot
LD35731272.las	US Survey Foot	US survey foot
LD35731275.las	US Survey Foot	US survey foot
LD35731278.las	US Survey Foot	US survey foot
LD35731281.las	US Survey Foot	US survey foot
LD35731284.las	US Survey Foot	US survey foot
LD35731287.las	US Survey Foot	US survey foot
LD35731290.las	US Survey Foot	US survey foot
LD35731293.las	US Survey Foot	US survey foot
LD35731296.las	US Survey Foot	US survey foot
LD35731299.las	US Survey Foot	US survey foot
LD35731302.las	US Survey Foot	US survey foot
LD35731305.las	US Survey Foot	US survey foot
LD35731308.las	US Survey Foot	US survey foot
LD35731311.las	US Survey Foot	US survey foot
LD35731314.las	US Survey Foot	US survey foot
LD35731317.las	US Survey Foot	US survey foot
LD35731320.las	US Survey Foot	US survey foot
LD35731323.las	US Survey Foot	US survey foot
LD35731326.las	US Survey Foot	US survey foot
LD35731329.las	US Survey Foot	US survey foot
LD35731332.las	US Survey Foot	US survey foot
LD35731335.las	US Survey Foot	US survey foot
LD35731338.las	US Survey Foot	US survey foot
LD35731341.las	US Survey Foot	US survey foot
LD35731344.las	US Survey Foot	US survey foot
LD35731347.las	US Survey Foot	US survey foot
LD35731350.las	US Survey Foot	US survey foot
LD35731353.las	US Survey Foot	US survey foot

## DPH-6 Report on Units of Reference (Tiled Data) - continued

File	Horizontal Unit	Vertical Unit
LD35731356.las	US Survey Foot	US survey foot
LD35731359.las	US Survey Foot	US survey foot
LD35731362.las	US Survey Foot	US survey foot
LD35731365.las	US Survey Foot	US survey foot
LD35731368.las	US Survey Foot	US survey foot
LD35731371.las	US Survey Foot	US survey foot
LD35731374.las	US Survey Foot	US survey foot
LD35731377.las	US Survey Foot	US survey foot
LD35731380.las	US Survey Foot	US survey foot
LD35731383.las	US Survey Foot	US survey foot
LD35731386.las	US Survey Foot	US survey foot
LD35731389.las	US Survey Foot	US survey foot
LD35731392.las	US Survey Foot	US survey foot
LD35731395.las	US Survey Foot	US survey foot
LD35731398.las	US Survey Foot	US survey foot
LD35731401.las	US Survey Foot	US survey foot
LD35731404.las	US Survey Foot	US survey foot
LD35731407.las	US Survey Foot	US survey foot
LD35731410.las	US Survey Foot	US survey foot
LD35731413.las	US Survey Foot	US survey foot
LD35731416.las	US Survey Foot	US survey foot
LD35731419.las	US Survey Foot	US survey foot
LD35731422.las	US Survey Foot	US survey foot
LD35731425.las	US Survey Foot	US survey foot
LD35731428.las	US Survey Foot	US survey foot
LD35731431.las	US Survey Foot	US survey foot
LD35731434.las	US Survey Foot	US survey foot
LD35731437.las	US Survey Foot	US survey foot
LD35731440.las	US Survey Foot	US survey foot
LD35731443.las	US Survey Foot	US survey foot
LD35761257.las	US Survey Foot	US survey foot
LD35761260.las	US Survey Foot	US survey foot
LD35761263.las	US Survey Foot	US survey foot
LD35761266.las	US Survey Foot	US survey foot
LD35761269.las	US Survey Foot	US survey foot
LD35761272.las	US Survey Foot	US survey foot
LD35761275.las	US Survey Foot	US survey foot
LD35761278.las	US Survey Foot	US survey foot
LD35761281.las	US Survey Foot	US survey foot
LD35761284.las	US Survey Foot	US survey foot
LD35761287.las	US Survey Foot	US survey foot
LD35761290.las	US Survey Foot	US survey foot
LD35761293.las	US Survey Foot	US survey foot
LD35761296.las	US Survey Foot	US survey foot
LD35761299.las	US Survey Foot	US survey foot
LD35761302.las	US Survey Foot	US survey foot
LD35761305.las	US Survey Foot	US survey foot

## DPH-6 Report on Units of Reference (Tiled Data) - continued

File	Horizontal Unit	Vertical Unit
LD35761308.las	US Survey Foot	US survey foot
LD35761311.las	US Survey Foot	US survey foot
LD35761314.las	US Survey Foot	US survey foot
LD35761317.las	US Survey Foot	US survey foot
LD35761320.las	US Survey Foot	US survey foot
LD35761323.las	US Survey Foot	US survey foot
LD35761326.las	US Survey Foot	US survey foot
LD35761329.las	US Survey Foot	US survey foot
LD35761332.las	US Survey Foot	US survey foot
LD35761335.las	US Survey Foot	US survey foot
LD35761338.las	US Survey Foot	US survey foot
LD35761341.las	US Survey Foot	US survey foot
LD35761344.las	US Survey Foot	US survey foot
LD35761347.las	US Survey Foot	US survey foot
LD35761350.las	US Survey Foot	US survey foot
LD35761353.las	US Survey Foot	US survey foot
LD35761356.las	US Survey Foot	US survey foot
LD35761359.las	US Survey Foot	US survey foot
LD35761362.las	US Survey Foot	US survey foot
LD35761365.las	US Survey Foot	US survey foot
LD35761368.las	US Survey Foot	US survey foot
LD35761371.las	US Survey Foot	US survey foot
LD35761374.las	US Survey Foot	US survey foot
LD35761377.las	US Survey Foot	US survey foot
LD35761380.las	US Survey Foot	US survey foot
LD35761383.las	US Survey Foot	US survey foot
LD35761386.las	US Survey Foot	US survey foot
LD35761389.las	US Survey Foot	US survey foot
LD35761392.las	US Survey Foot	US survey foot
LD35761395.las	US Survey Foot	US survey foot
LD35761398.las	US Survey Foot	US survey foot
LD35761401.las	US Survey Foot	US survey foot
LD35761404.las	US Survey Foot	US survey foot
LD35761407.las	US Survey Foot	US survey foot
LD35761410.las	US Survey Foot	US survey foot
LD35761413.las	US Survey Foot	US survey foot
LD35761416.las	US Survey Foot	US survey foot
LD35761419.las	US Survey Foot	US survey foot
LD35761422.las	US Survey Foot	US survey foot
LD35761425.las	US Survey Foot	US survey foot
LD35761428.las	US Survey Foot	US survey foot
LD35761431.las	US Survey Foot	US survey foot
LD35761434.las	US Survey Foot	US survey foot
LD35761437.las	US Survey Foot	US survey foot
LD35761440.las	US Survey Foot	US survey foot
LD35761443.las	US Survey Foot	US survey foot
LD35791257.las	US Survey Foot	US survey foot

## DPH-6 Report on Units of Reference (Tiled Data) - continued

File	Horizontal Unit	Vertical Unit
LD35791260.las	US Survey Foot	US survey foot
LD35791263.las	US Survey Foot	US survey foot
LD35791266.las	US Survey Foot	US survey foot
LD35791269.las	US Survey Foot	US survey foot
LD35791272.las	US Survey Foot	US survey foot
LD35791275.las	US Survey Foot	US survey foot
LD35791278.las	US Survey Foot	US survey foot
LD35791281.las	US Survey Foot	US survey foot
LD35791284.las	US Survey Foot	US survey foot
LD35791287.las	US Survey Foot	US survey foot
LD35791290.las	US Survey Foot	US survey foot
LD35791293.las	US Survey Foot	US survey foot
LD35791296.las	US Survey Foot	US survey foot
LD35791299.las	US Survey Foot	US survey foot
LD35791302.las	US Survey Foot	US survey foot
LD35791305.las	US Survey Foot	US survey foot
LD35791308.las	US Survey Foot	US survey foot
LD35791311.las	US Survey Foot	US survey foot
LD35791314.las	US Survey Foot	US survey foot
LD35791317.las	US Survey Foot	US survey foot
LD35791320.las	US Survey Foot	US survey foot
LD35791323.las	US Survey Foot	US survey foot
LD35791326.las	US Survey Foot	US survey foot
LD35791329.las	US Survey Foot	US survey foot
LD35791332.las	US Survey Foot	US survey foot
LD35791335.las	US Survey Foot	US survey foot
LD35791338.las	US Survey Foot	US survey foot
LD35791341.las	US Survey Foot	US survey foot
LD35791344.las	US Survey Foot	US survey foot
LD35791347.las	US Survey Foot	US survey foot
LD35791350.las	US Survey Foot	US survey foot
LD35791353.las	US Survey Foot	US survey foot
LD35791356.las	US Survey Foot	US survey foot
LD35791359.las	US Survey Foot	US survey foot
LD35791362.las	US Survey Foot	US survey foot
LD35791365.las	US Survey Foot	US survey foot
LD35791368.las	US Survey Foot	US survey foot
LD35791371.las	US Survey Foot	US survey foot
LD35791374.las	US Survey Foot	US survey foot
LD35791377.las	US Survey Foot	US survey foot
LD35791380.las	US Survey Foot	US survey foot
LD35791383.las	US Survey Foot	US survey foot
LD35791386.las	US Survey Foot	US survey foot
LD35791389.las	US Survey Foot	US survey foot
LD35791392.las	US Survey Foot	US survey foot
LD35791395.las	US Survey Foot	US survey foot
LD35791398.las	US Survey Foot	US survey foot

## DPH-6 Report on Units of Reference (Tiled Data) - continued

File	Horizontal Unit	Vertical Unit
LD35791401.las	US Survey Foot	US survey foot
LD35791404.las	US Survey Foot	US survey foot
LD35791407.las	US Survey Foot	US survey foot
LD35791410.las	US Survey Foot	US survey foot
LD35791413.las	US Survey Foot	US survey foot
LD35791416.las	US Survey Foot	US survey foot
LD35791419.las	US Survey Foot	US survey foot
LD35791422.las	US Survey Foot	US survey foot
LD35791425.las	US Survey Foot	US survey foot
LD35791428.las	US Survey Foot	US survey foot
LD35791431.las	US Survey Foot	US survey foot
LD35791434.las	US Survey Foot	US survey foot
LD35791437.las	US Survey Foot	US survey foot
LD35791440.las	US Survey Foot	US survey foot
LD35791443.las	US Survey Foot	US survey foot
LD35821257.las	US Survey Foot	US survey foot
LD35821260.las	US Survey Foot	US survey foot
LD35821263.las	US Survey Foot	US survey foot
LD35821266.las	US Survey Foot	US survey foot
LD35821269.las	US Survey Foot	US survey foot
LD35821272.las	US Survey Foot	US survey foot
LD35821275.las	US Survey Foot	US survey foot
LD35821278.las	US Survey Foot	US survey foot
LD35821281.las	US Survey Foot	US survey foot
LD35821284.las	US Survey Foot	US survey foot
LD35821287.las	US Survey Foot	US survey foot
LD35821290.las	US Survey Foot	US survey foot
LD35821293.las	US Survey Foot	US survey foot
LD35821296.las	US Survey Foot	US survey foot
LD35821299.las	US Survey Foot	US survey foot
LD35821302.las	US Survey Foot	US survey foot
LD35821305.las	US Survey Foot	US survey foot
LD35821308.las	US Survey Foot	US survey foot
LD35821311.las	US Survey Foot	US survey foot
LD35821314.las	US Survey Foot	US survey foot
LD35821317.las	US Survey Foot	US survey foot
LD35821320.las	US Survey Foot	US survey foot
LD35821323.las	US Survey Foot	US survey foot
LD35821326.las	US Survey Foot	US survey foot
LD35821329.las	US Survey Foot	US survey foot
LD35821332.las	US Survey Foot	US survey foot
LD35821335.las	US Survey Foot	US survey foot
LD35821338.las	US Survey Foot	US survey foot
LD35821341.las	US Survey Foot	US survey foot
LD35821344.las	US Survey Foot	US survey foot
LD35821347.las	US Survey Foot	US survey foot
LD35821350.las	US Survey Foot	US survey foot

## DPH-6 Report on Units of Reference (Tiled Data) - continued

File	Horizontal Unit	Vertical Unit
LD35821353.las	US Survey Foot	US survey foot
LD35821356.las	US Survey Foot	US survey foot
LD35821359.las	US Survey Foot	US survey foot
LD35821362.las	US Survey Foot	US survey foot
LD35821365.las	US Survey Foot	US survey foot
LD35821368.las	US Survey Foot	US survey foot
LD35821371.las	US Survey Foot	US survey foot
LD35821374.las	US Survey Foot	US survey foot
LD35821377.las	US Survey Foot	US survey foot
LD35821380.las	US Survey Foot	US survey foot
LD35821383.las	US Survey Foot	US survey foot
LD35821386.las	US Survey Foot	US survey foot
LD35821389.las	US Survey Foot	US survey foot
LD35821392.las	US Survey Foot	US survey foot
LD35821395.las	US Survey Foot	US survey foot
LD35821398.las	US Survey Foot	US survey foot
LD35821401.las	US Survey Foot	US survey foot
LD35821404.las	US Survey Foot	US survey foot
LD35821407.las	US Survey Foot	US survey foot
LD35821410.las	US Survey Foot	US survey foot
LD35821413.las	US Survey Foot	US survey foot
LD35821416.las	US Survey Foot	US survey foot
LD35821419.las	US Survey Foot	US survey foot
LD35821422.las	US Survey Foot	US survey foot
LD35821425.las	US Survey Foot	US survey foot
LD35821428.las	US Survey Foot	US survey foot
LD35821431.las	US Survey Foot	US survey foot
LD35821434.las	US Survey Foot	US survey foot
LD35821437.las	US Survey Foot	US survey foot
LD35821440.las	US Survey Foot	US survey foot
LD35821443.las	US Survey Foot	US survey foot
LD35851257.las	US Survey Foot	US survey foot
LD35851260.las	US Survey Foot	US survey foot
LD35851263.las	US Survey Foot	US survey foot
LD35851266.las	US Survey Foot	US survey foot
LD35851269.las	US Survey Foot	US survey foot
LD35851272.las	US Survey Foot	US survey foot
LD35851275.las	US Survey Foot	US survey foot
LD35851278.las	US Survey Foot	US survey foot
LD35851281.las	US Survey Foot	US survey foot
LD35851284.las	US Survey Foot	US survey foot
LD35851287.las	US Survey Foot	US survey foot
LD35851290.las	US Survey Foot	US survey foot
LD35851293.las	US Survey Foot	US survey foot
LD35851296.las	US Survey Foot	US survey foot
LD35851299.las	US Survey Foot	US survey foot
LD35851302.las	US Survey Foot	US survey foot



## DPH-6 Report on Units of Reference (Tiled Data) - continued

File	Horizontal Unit	Vertical Unit
LD35851305.las	US Survey Foot	US survey foot
LD35851308.las	US Survey Foot	US survey foot
LD35851311.las	US Survey Foot	US survey foot
LD35851314.las	US Survey Foot	US survey foot
LD35851317.las	US Survey Foot	US survey foot
LD35851320.las	US Survey Foot	US survey foot
LD35851323.las	US Survey Foot	US survey foot
LD35851326.las	US Survey Foot	US survey foot
LD35851329.las	US Survey Foot	US survey foot
LD35851332.las	US Survey Foot	US survey foot
LD35851335.las	US Survey Foot	US survey foot
LD35851338.las	US Survey Foot	US survey foot
LD35851341.las	US Survey Foot	US survey foot
LD35851344.las	US Survey Foot	US survey foot
LD35851347.las	US Survey Foot	US survey foot
LD35851350.las	US Survey Foot	US survey foot
LD35851353.las	US Survey Foot	US survey foot
LD35851356.las	US Survey Foot	US survey foot
LD35851359.las	US Survey Foot	US survey foot
LD35851362.las	US Survey Foot	US survey foot
LD35851365.las	US Survey Foot	US survey foot
LD35851368.las	US Survey Foot	US survey foot
LD35851371.las	US Survey Foot	US survey foot
LD35851374.las	US Survey Foot	US survey foot
LD35851377.las	US Survey Foot	US survey foot
LD35851380.las	US Survey Foot	US survey foot
LD35851383.las	US Survey Foot	US survey foot
LD35851386.las	US Survey Foot	US survey foot
LD35851389.las	US Survey Foot	US survey foot
LD35851392.las	US Survey Foot	US survey foot
LD35851395.las	US Survey Foot	US survey foot
LD35851398.las	US Survey Foot	US survey foot
LD35851401.las	US Survey Foot	US survey foot
LD35851404.las	US Survey Foot	US survey foot
LD35851407.las	US Survey Foot	US survey foot
LD35851410.las	US Survey Foot	US survey foot
LD35851413.las	US Survey Foot	US survey foot
LD35851416.las	US Survey Foot	US survey foot
LD35851419.las	US Survey Foot	US survey foot
LD35851422.las	US Survey Foot	US survey foot
LD35851425.las	US Survey Foot	US survey foot
LD35851428.las	US Survey Foot	US survey foot
LD35851431.las	US Survey Foot	US survey foot
LD35851434.las	US Survey Foot	US survey foot
LD35851437.las	US Survey Foot	US survey foot
LD35851440.las	US Survey Foot	US survey foot
LD35851443.las	US Survey Foot	US survey foot

## *DPH-6 Report on Units of Reference (Tiled Data)*

### *- continued*

File	Horizontal Unit	Vertical Unit
LD35881257.las	US Survey Foot	US survey foot
LD35881260.las	US Survey Foot	US survey foot
LD35881263.las	US Survey Foot	US survey foot
LD35881266.las	US Survey Foot	US survey foot
LD35881269.las	US Survey Foot	US survey foot
LD35881272.las	US Survey Foot	US survey foot
LD35881275.las	US Survey Foot	US survey foot
LD35881278.las	US Survey Foot	US survey foot
LD35881281.las	US Survey Foot	US survey foot
LD35881284.las	US Survey Foot	US survey foot
LD35881287.las	US Survey Foot	US survey foot
LD35881290.las	US Survey Foot	US survey foot
LD35881293.las	US Survey Foot	US survey foot
LD35881296.las	US Survey Foot	US survey foot
LD35881299.las	US Survey Foot	US survey foot
LD35881302.las	US Survey Foot	US survey foot
LD35881305.las	US Survey Foot	US survey foot
LD35881308.las	US Survey Foot	US survey foot
LD35881311.las	US Survey Foot	US survey foot
LD35881314.las	US Survey Foot	US survey foot
LD35881317.las	US Survey Foot	US survey foot
LD35881320.las	US Survey Foot	US survey foot
LD35881323.las	US Survey Foot	US survey foot
LD35881326.las	US Survey Foot	US survey foot
LD35881329.las	US Survey Foot	US survey foot
LD35881332.las	US Survey Foot	US survey foot
LD35881335.las	US Survey Foot	US survey foot
LD35881338.las	US Survey Foot	US survey foot
LD35881341.las	US Survey Foot	US survey foot
LD35881344.las	US Survey Foot	US survey foot
LD35881347.las	US Survey Foot	US survey foot
LD35881350.las	US Survey Foot	US survey foot
LD35881353.las	US Survey Foot	US survey foot
LD35881356.las	US Survey Foot	US survey foot
LD35881359.las	US Survey Foot	US survey foot
LD35881362.las	US Survey Foot	US survey foot
LD35881365.las	US Survey Foot	US survey foot
LD35881368.las	US Survey Foot	US survey foot
LD35881371.las	US Survey Foot	US survey foot
LD35881374.las	US Survey Foot	US survey foot
LD35881377.las	US Survey Foot	US survey foot
LD35881380.las	US Survey Foot	US survey foot
LD35881383.las	US Survey Foot	US survey foot
LD35881386.las	US Survey Foot	US survey foot
LD35881389.las	US Survey Foot	US survey foot
LD35881392.las	US Survey Foot	US survey foot
LD35881395.las	US Survey Foot	US survey foot



## DPH-6 Report on Units of Reference (Tiled Data) - continued

File	Horizontal Unit	Vertical Unit
LD35881398.las	US Survey Foot	US survey foot
LD35881401.las	US Survey Foot	US survey foot
LD35881404.las	US Survey Foot	US survey foot
LD35881407.las	US Survey Foot	US survey foot
LD35881410.las	US Survey Foot	US survey foot
LD35881413.las	US Survey Foot	US survey foot
LD35881416.las	US Survey Foot	US survey foot
LD35881419.las	US Survey Foot	US survey foot
LD35881422.las	US Survey Foot	US survey foot
LD35881425.las	US Survey Foot	US survey foot
LD35881428.las	US Survey Foot	US survey foot
LD35881431.las	US Survey Foot	US survey foot
LD35881434.las	US Survey Foot	US survey foot
LD35881437.las	US Survey Foot	US survey foot
LD35881440.las	US Survey Foot	US survey foot
LD35881443.las	US Survey Foot	US survey foot
LD35911257.las	US Survey Foot	US survey foot
LD35911260.las	US Survey Foot	US survey foot
LD35911263.las	US Survey Foot	US survey foot
LD35911266.las	US Survey Foot	US survey foot
LD35911269.las	US Survey Foot	US survey foot
LD35911272.las	US Survey Foot	US survey foot
LD35911275.las	US Survey Foot	US survey foot
LD35911278.las	US Survey Foot	US survey foot
LD35911281.las	US Survey Foot	US survey foot
LD35911284.las	US Survey Foot	US survey foot
LD35911287.las	US Survey Foot	US survey foot
LD35911290.las	US Survey Foot	US survey foot
LD35911293.las	US Survey Foot	US survey foot
LD35911296.las	US Survey Foot	US survey foot
LD35911299.las	US Survey Foot	US survey foot
LD35911302.las	US Survey Foot	US survey foot
LD35911305.las	US Survey Foot	US survey foot
LD35911308.las	US Survey Foot	US survey foot
LD35911311.las	US Survey Foot	US survey foot
LD35911314.las	US Survey Foot	US survey foot
LD35911317.las	US Survey Foot	US survey foot
LD35911320.las	US Survey Foot	US survey foot
LD35911323.las	US Survey Foot	US survey foot
LD35911326.las	US Survey Foot	US survey foot
LD35911329.las	US Survey Foot	US survey foot
LD35911332.las	US Survey Foot	US survey foot
LD35911335.las	US Survey Foot	US survey foot
LD35911338.las	US Survey Foot	US survey foot
LD35911341.las	US Survey Foot	US survey foot
LD35911344.las	US Survey Foot	US survey foot
LD35911347.las	US Survey Foot	US survey foot

## DPH-6 Report on Units of Reference (Tiled Data) - continued

File	Horizontal Unit	Vertical Unit
LD35911350.las	US Survey Foot	US survey foot
LD35911353.las	US Survey Foot	US survey foot
LD35911356.las	US Survey Foot	US survey foot
LD35911359.las	US Survey Foot	US survey foot
LD35911362.las	US Survey Foot	US survey foot
LD35911365.las	US Survey Foot	US survey foot
LD35911368.las	US Survey Foot	US survey foot
LD35911371.las	US Survey Foot	US survey foot
LD35911374.las	US Survey Foot	US survey foot
LD35911377.las	US Survey Foot	US survey foot
LD35911380.las	US Survey Foot	US survey foot
LD35911383.las	US Survey Foot	US survey foot
LD35911386.las	US Survey Foot	US survey foot
LD35911389.las	US Survey Foot	US survey foot
LD35911392.las	US Survey Foot	US survey foot
LD35911395.las	US Survey Foot	US survey foot
LD35911398.las	US Survey Foot	US survey foot
LD35911401.las	US Survey Foot	US survey foot
LD35911404.las	US Survey Foot	US survey foot
LD35911407.las	US Survey Foot	US survey foot
LD35911410.las	US Survey Foot	US survey foot
LD35911413.las	US Survey Foot	US survey foot
LD35911416.las	US Survey Foot	US survey foot
LD35911419.las	US Survey Foot	US survey foot
LD35911422.las	US Survey Foot	US survey foot
LD35911425.las	US Survey Foot	US survey foot
LD35911428.las	US Survey Foot	US survey foot
LD35911431.las	US Survey Foot	US survey foot
LD35911434.las	US Survey Foot	US survey foot
LD35911437.las	US Survey Foot	US survey foot
LD35911440.las	US Survey Foot	US survey foot
LD35911443.las	US Survey Foot	US survey foot
LD35941257.las	US Survey Foot	US survey foot
LD35941260.las	US Survey Foot	US survey foot
LD35941263.las	US Survey Foot	US survey foot
LD35941266.las	US Survey Foot	US survey foot
LD35941269.las	US Survey Foot	US survey foot
LD35941272.las	US Survey Foot	US survey foot
LD35941275.las	US Survey Foot	US survey foot
LD35941278.las	US Survey Foot	US survey foot
LD35941281.las	US Survey Foot	US survey foot
LD35941284.las	US Survey Foot	US survey foot
LD35941287.las	US Survey Foot	US survey foot
LD35941290.las	US Survey Foot	US survey foot
LD35941293.las	US Survey Foot	US survey foot
LD35941296.las	US Survey Foot	US survey foot
LD35941299.las	US Survey Foot	US survey foot

## DPH-6 Report on Units of Reference (Tiled Data) - continued

File	Horizontal Unit	Vertical Unit
LD35941302.las	US Survey Foot	US survey foot
LD35941305.las	US Survey Foot	US survey foot
LD35941308.las	US Survey Foot	US survey foot
LD35941311.las	US Survey Foot	US survey foot
LD35941314.las	US Survey Foot	US survey foot
LD35941317.las	US Survey Foot	US survey foot
LD35941320.las	US Survey Foot	US survey foot
LD35941323.las	US Survey Foot	US survey foot
LD35941326.las	US Survey Foot	US survey foot
LD35941329.las	US Survey Foot	US survey foot
LD35941332.las	US Survey Foot	US survey foot
LD35941335.las	US Survey Foot	US survey foot
LD35941338.las	US Survey Foot	US survey foot
LD35941341.las	US Survey Foot	US survey foot
LD35941344.las	US Survey Foot	US survey foot
LD35941347.las	US Survey Foot	US survey foot
LD35941350.las	US Survey Foot	US survey foot
LD35941353.las	US Survey Foot	US survey foot
LD35941356.las	US Survey Foot	US survey foot
LD35941359.las	US Survey Foot	US survey foot
LD35941362.las	US Survey Foot	US survey foot
LD35941365.las	US Survey Foot	US survey foot
LD35941368.las	US Survey Foot	US survey foot
LD35941371.las	US Survey Foot	US survey foot
LD35941374.las	US Survey Foot	US survey foot
LD35941377.las	US Survey Foot	US survey foot
LD35941380.las	US Survey Foot	US survey foot
LD35941383.las	US Survey Foot	US survey foot
LD35941386.las	US Survey Foot	US survey foot
LD35941389.las	US Survey Foot	US survey foot
LD35941392.las	US Survey Foot	US survey foot
LD35941395.las	US Survey Foot	US survey foot
LD35941398.las	US Survey Foot	US survey foot
LD35941401.las	US Survey Foot	US survey foot
LD35941404.las	US Survey Foot	US survey foot
LD35941407.las	US Survey Foot	US survey foot
LD35941410.las	US Survey Foot	US survey foot
LD35941413.las	US Survey Foot	US survey foot
LD35941416.las	US Survey Foot	US survey foot
LD35941419.las	US Survey Foot	US survey foot
LD35941422.las	US Survey Foot	US survey foot
LD35941425.las	US Survey Foot	US survey foot
LD35941428.las	US Survey Foot	US survey foot
LD35941431.las	US Survey Foot	US survey foot
LD35941434.las	US Survey Foot	US survey foot
LD35941437.las	US Survey Foot	US survey foot
LD35941440.las	US Survey Foot	US survey foot

## DPH-6 Report on Units of Reference (Tiled Data) - continued

File	Horizontal Unit	Vertical Unit
LD35941443.las	US Survey Foot	US survey foot
LD35971257.las	US Survey Foot	US survey foot
LD35971260.las	US Survey Foot	US survey foot
LD35971263.las	US Survey Foot	US survey foot
LD35971266.las	US Survey Foot	US survey foot
LD35971269.las	US Survey Foot	US survey foot
LD35971272.las	US Survey Foot	US survey foot
LD35971275.las	US Survey Foot	US survey foot
LD35971278.las	US Survey Foot	US survey foot
LD35971281.las	US Survey Foot	US survey foot
LD35971284.las	US Survey Foot	US survey foot
LD35971287.las	US Survey Foot	US survey foot
LD35971290.las	US Survey Foot	US survey foot
LD35971293.las	US Survey Foot	US survey foot
LD35971296.las	US Survey Foot	US survey foot
LD35971299.las	US Survey Foot	US survey foot
LD35971302.las	US Survey Foot	US survey foot
LD35971305.las	US Survey Foot	US survey foot
LD35971308.las	US Survey Foot	US survey foot
LD35971311.las	US Survey Foot	US survey foot
LD35971314.las	US Survey Foot	US survey foot
LD35971317.las	US Survey Foot	US survey foot
LD35971320.las	US Survey Foot	US survey foot
LD35971323.las	US Survey Foot	US survey foot
LD35971326.las	US Survey Foot	US survey foot
LD35971329.las	US Survey Foot	US survey foot
LD35971332.las	US Survey Foot	US survey foot
LD35971335.las	US Survey Foot	US survey foot
LD35971338.las	US Survey Foot	US survey foot
LD35971341.las	US Survey Foot	US survey foot
LD35971344.las	US Survey Foot	US survey foot
LD35971347.las	US Survey Foot	US survey foot
LD35971350.las	US Survey Foot	US survey foot
LD35971353.las	US Survey Foot	US survey foot
LD35971356.las	US Survey Foot	US survey foot
LD35971359.las	US Survey Foot	US survey foot
LD35971362.las	US Survey Foot	US survey foot
LD35971365.las	US Survey Foot	US survey foot
LD35971368.las	US Survey Foot	US survey foot
LD35971371.las	US Survey Foot	US survey foot
LD35971374.las	US Survey Foot	US survey foot
LD35971377.las	US Survey Foot	US survey foot
LD35971380.las	US Survey Foot	US survey foot
LD35971383.las	US Survey Foot	US survey foot
LD35971386.las	US Survey Foot	US survey foot
LD35971389.las	US Survey Foot	US survey foot
LD35971392.las	US Survey Foot	US survey foot

## DPH-6 Report on Units of Reference (Tiled Data) - continued

File	Horizontal Unit	Vertical Unit
LD35971395.las	US Survey Foot	US survey foot
LD35971398.las	US Survey Foot	US survey foot
LD35971401.las	US Survey Foot	US survey foot
LD35971404.las	US Survey Foot	US survey foot
LD35971407.las	US Survey Foot	US survey foot
LD35971410.las	US Survey Foot	US survey foot
LD35971413.las	US Survey Foot	US survey foot
LD35971416.las	US Survey Foot	US survey foot
LD35971419.las	US Survey Foot	US survey foot
LD35971422.las	US Survey Foot	US survey foot
LD35971425.las	US Survey Foot	US survey foot
LD35971428.las	US Survey Foot	US survey foot
LD35971431.las	US Survey Foot	US survey foot
LD35971434.las	US Survey Foot	US survey foot
LD35971437.las	US Survey Foot	US survey foot
LD35971440.las	US Survey Foot	US survey foot
LD35971443.las	US Survey Foot	US survey foot
LD36001257.las	US Survey Foot	US survey foot
LD36001260.las	US Survey Foot	US survey foot
LD36001263.las	US Survey Foot	US survey foot
LD36001266.las	US Survey Foot	US survey foot
LD36001269.las	US Survey Foot	US survey foot
LD36001272.las	US Survey Foot	US survey foot
LD36001275.las	US Survey Foot	US survey foot
LD36001278.las	US Survey Foot	US survey foot
LD36001281.las	US Survey Foot	US survey foot
LD36001284.las	US Survey Foot	US survey foot
LD36001287.las	US Survey Foot	US survey foot
LD36001290.las	US Survey Foot	US survey foot
LD36001293.las	US Survey Foot	US survey foot
LD36001296.las	US Survey Foot	US survey foot
LD36001299.las	US Survey Foot	US survey foot
LD36001302.las	US Survey Foot	US survey foot
LD36001305.las	US Survey Foot	US survey foot
LD36001308.las	US Survey Foot	US survey foot
LD36001311.las	US Survey Foot	US survey foot
LD36001314.las	US Survey Foot	US survey foot
LD36001317.las	US Survey Foot	US survey foot
LD36001320.las	US Survey Foot	US survey foot
LD36001323.las	US Survey Foot	US survey foot
LD36001326.las	US Survey Foot	US survey foot
LD36001329.las	US Survey Foot	US survey foot
LD36001332.las	US Survey Foot	US survey foot
LD36001335.las	US Survey Foot	US survey foot
LD36001338.las	US Survey Foot	US survey foot
LD36001341.las	US Survey Foot	US survey foot
LD36001344.las	US Survey Foot	US survey foot

## *DPH-6 Report on Units of Reference (Tiled Data)*

### *- continued*

File	Horizontal Unit	Vertical Unit
LD36001347.las	US Survey Foot	US survey foot
LD36001350.las	US Survey Foot	US survey foot
LD36001353.las	US Survey Foot	US survey foot
LD36001356.las	US Survey Foot	US survey foot
LD36001359.las	US Survey Foot	US survey foot
LD36001362.las	US Survey Foot	US survey foot
LD36001365.las	US Survey Foot	US survey foot
LD36001368.las	US Survey Foot	US survey foot
LD36001371.las	US Survey Foot	US survey foot
LD36001374.las	US Survey Foot	US survey foot
LD36001377.las	US Survey Foot	US survey foot
LD36001380.las	US Survey Foot	US survey foot
LD36001383.las	US Survey Foot	US survey foot
LD36001386.las	US Survey Foot	US survey foot
LD36001389.las	US Survey Foot	US survey foot
LD36001392.las	US Survey Foot	US survey foot
LD36001395.las	US Survey Foot	US survey foot
LD36001398.las	US Survey Foot	US survey foot
LD36001401.las	US Survey Foot	US survey foot
LD36001404.las	US Survey Foot	US survey foot
LD36001407.las	US Survey Foot	US survey foot
LD36001410.las	US Survey Foot	US survey foot
LD36001413.las	US Survey Foot	US survey foot
LD36001416.las	US Survey Foot	US survey foot
LD36001419.las	US Survey Foot	US survey foot
LD36001422.las	US Survey Foot	US survey foot
LD36001425.las	US Survey Foot	US survey foot
LD36001428.las	US Survey Foot	US survey foot
LD36001431.las	US Survey Foot	US survey foot
LD36001434.las	US Survey Foot	US survey foot
LD36001437.las	US Survey Foot	US survey foot
LD36001440.las	US Survey Foot	US survey foot
LD36001443.las	US Survey Foot	US survey foot
LD36031257.las	US Survey Foot	US survey foot
LD36031260.las	US Survey Foot	US survey foot
LD36031263.las	US Survey Foot	US survey foot
LD36031266.las	US Survey Foot	US survey foot
LD36031269.las	US Survey Foot	US survey foot
LD36031272.las	US Survey Foot	US survey foot
LD36031275.las	US Survey Foot	US survey foot
LD36031278.las	US Survey Foot	US survey foot
LD36031281.las	US Survey Foot	US survey foot
LD36031284.las	US Survey Foot	US survey foot
LD36031287.las	US Survey Foot	US survey foot
LD36031290.las	US Survey Foot	US survey foot
LD36031293.las	US Survey Foot	US survey foot
LD36031296.las	US Survey Foot	US survey foot



## DPH-6 Report on Units of Reference (Tiled Data) - continued

File	Horizontal Unit	Vertical Unit
LD36031299.las	US Survey Foot	US survey foot
LD36031302.las	US Survey Foot	US survey foot
LD36031305.las	US Survey Foot	US survey foot
LD36031308.las	US Survey Foot	US survey foot
LD36031311.las	US Survey Foot	US survey foot
LD36031314.las	US Survey Foot	US survey foot
LD36031317.las	US Survey Foot	US survey foot
LD36031320.las	US Survey Foot	US survey foot
LD36031323.las	US Survey Foot	US survey foot
LD36031326.las	US Survey Foot	US survey foot
LD36031329.las	US Survey Foot	US survey foot
LD36031332.las	US Survey Foot	US survey foot
LD36031335.las	US Survey Foot	US survey foot
LD36031338.las	US Survey Foot	US survey foot
LD36031341.las	US Survey Foot	US survey foot
LD36031344.las	US Survey Foot	US survey foot
LD36031347.las	US Survey Foot	US survey foot
LD36031350.las	US Survey Foot	US survey foot
LD36031353.las	US Survey Foot	US survey foot
LD36031356.las	US Survey Foot	US survey foot
LD36031359.las	US Survey Foot	US survey foot
LD36031362.las	US Survey Foot	US survey foot
LD36031365.las	US Survey Foot	US survey foot
LD36031368.las	US Survey Foot	US survey foot
LD36031371.las	US Survey Foot	US survey foot
LD36031374.las	US Survey Foot	US survey foot
LD36031377.las	US Survey Foot	US survey foot
LD36031380.las	US Survey Foot	US survey foot
LD36031383.las	US Survey Foot	US survey foot
LD36031386.las	US Survey Foot	US survey foot
LD36031389.las	US Survey Foot	US survey foot
LD36031392.las	US Survey Foot	US survey foot
LD36031395.las	US Survey Foot	US survey foot
LD36031398.las	US Survey Foot	US survey foot
LD36031401.las	US Survey Foot	US survey foot
LD36031404.las	US Survey Foot	US survey foot
LD36031407.las	US Survey Foot	US survey foot
LD36031410.las	US Survey Foot	US survey foot
LD36031413.las	US Survey Foot	US survey foot
LD36031416.las	US Survey Foot	US survey foot
LD36031419.las	US Survey Foot	US survey foot
LD36031422.las	US Survey Foot	US survey foot
LD36031425.las	US Survey Foot	US survey foot
LD36031428.las	US Survey Foot	US survey foot
LD36031431.las	US Survey Foot	US survey foot
LD36031434.las	US Survey Foot	US survey foot
LD36031437.las	US Survey Foot	US survey foot

## DPH-6 Report on Units of Reference (Tiled Data) - continued

File	Horizontal Unit	Vertical Unit
LD36031440.las	US Survey Foot	US survey foot
LD36031443.las	US Survey Foot	US survey foot
LD36061257.las	US Survey Foot	US survey foot
LD36061260.las	US Survey Foot	US survey foot
LD36061263.las	US Survey Foot	US survey foot
LD36061266.las	US Survey Foot	US survey foot
LD36061269.las	US Survey Foot	US survey foot
LD36061272.las	US Survey Foot	US survey foot
LD36061275.las	US Survey Foot	US survey foot
LD36061278.las	US Survey Foot	US survey foot
LD36061281.las	US Survey Foot	US survey foot
LD36061284.las	US Survey Foot	US survey foot
LD36061287.las	US Survey Foot	US survey foot
LD36061290.las	US Survey Foot	US survey foot
LD36061293.las	US Survey Foot	US survey foot
LD36061296.las	US Survey Foot	US survey foot
LD36061299.las	US Survey Foot	US survey foot
LD36061302.las	US Survey Foot	US survey foot
LD36061305.las	US Survey Foot	US survey foot
LD36061308.las	US Survey Foot	US survey foot
LD36061311.las	US Survey Foot	US survey foot
LD36061314.las	US Survey Foot	US survey foot
LD36061317.las	US Survey Foot	US survey foot
LD36061320.las	US Survey Foot	US survey foot
LD36061323.las	US Survey Foot	US survey foot
LD36061326.las	US Survey Foot	US survey foot
LD36061329.las	US Survey Foot	US survey foot
LD36061332.las	US Survey Foot	US survey foot
LD36061335.las	US Survey Foot	US survey foot
LD36061338.las	US Survey Foot	US survey foot
LD36061341.las	US Survey Foot	US survey foot
LD36061344.las	US Survey Foot	US survey foot
LD36061347.las	US Survey Foot	US survey foot
LD36061350.las	US Survey Foot	US survey foot
LD36061353.las	US Survey Foot	US survey foot
LD36061356.las	US Survey Foot	US survey foot
LD36061359.las	US Survey Foot	US survey foot
LD36061362.las	US Survey Foot	US survey foot
LD36061365.las	US Survey Foot	US survey foot
LD36061368.las	US Survey Foot	US survey foot
LD36061371.las	US Survey Foot	US survey foot
LD36061374.las	US Survey Foot	US survey foot
LD36061377.las	US Survey Foot	US survey foot
LD36061380.las	US Survey Foot	US survey foot
LD36061383.las	US Survey Foot	US survey foot
LD36061386.las	US Survey Foot	US survey foot
LD36061389.las	US Survey Foot	US survey foot



## DPH-6 Report on Units of Reference (Tiled Data) - continued

File	Horizontal Unit	Vertical Unit
LD36061392.las	US Survey Foot	US survey foot
LD36061395.las	US Survey Foot	US survey foot
LD36061398.las	US Survey Foot	US survey foot
LD36061401.las	US Survey Foot	US survey foot
LD36061404.las	US Survey Foot	US survey foot
LD36061407.las	US Survey Foot	US survey foot
LD36061410.las	US Survey Foot	US survey foot
LD36061413.las	US Survey Foot	US survey foot
LD36061416.las	US Survey Foot	US survey foot
LD36061419.las	US Survey Foot	US survey foot
LD36061422.las	US Survey Foot	US survey foot
LD36061425.las	US Survey Foot	US survey foot
LD36061428.las	US Survey Foot	US survey foot
LD36061431.las	US Survey Foot	US survey foot
LD36061434.las	US Survey Foot	US survey foot
LD36061437.las	US Survey Foot	US survey foot
LD36061440.las	US Survey Foot	US survey foot
LD36061443.las	US Survey Foot	US survey foot
LD36091257.las	US Survey Foot	US survey foot
LD36091260.las	US Survey Foot	US survey foot
LD36091263.las	US Survey Foot	US survey foot
LD36091266.las	US Survey Foot	US survey foot
LD36091269.las	US Survey Foot	US survey foot
LD36091272.las	US Survey Foot	US survey foot
LD36091275.las	US Survey Foot	US survey foot
LD36091278.las	US Survey Foot	US survey foot
LD36091281.las	US Survey Foot	US survey foot
LD36091284.las	US Survey Foot	US survey foot
LD36091287.las	US Survey Foot	US survey foot
LD36091290.las	US Survey Foot	US survey foot
LD36091293.las	US Survey Foot	US survey foot
LD36091296.las	US Survey Foot	US survey foot
LD36091299.las	US Survey Foot	US survey foot
LD36091302.las	US Survey Foot	US survey foot
LD36091305.las	US Survey Foot	US survey foot
LD36091308.las	US Survey Foot	US survey foot
LD36091311.las	US Survey Foot	US survey foot
LD36091314.las	US Survey Foot	US survey foot
LD36091317.las	US Survey Foot	US survey foot
LD36091320.las	US Survey Foot	US survey foot
LD36091323.las	US Survey Foot	US survey foot
LD36091326.las	US Survey Foot	US survey foot
LD36091329.las	US Survey Foot	US survey foot
LD36091332.las	US Survey Foot	US survey foot
LD36091335.las	US Survey Foot	US survey foot
LD36091338.las	US Survey Foot	US survey foot
LD36091341.las	US Survey Foot	US survey foot

## DPH-6 Report on Units of Reference (Tiled Data) - continued

File	Horizontal Unit	Vertical Unit
LD36091344.las	US Survey Foot	US survey foot
LD36091347.las	US Survey Foot	US survey foot
LD36091350.las	US Survey Foot	US survey foot
LD36091353.las	US Survey Foot	US survey foot
LD36091356.las	US Survey Foot	US survey foot
LD36091359.las	US Survey Foot	US survey foot
LD36091362.las	US Survey Foot	US survey foot
LD36091365.las	US Survey Foot	US survey foot
LD36091368.las	US Survey Foot	US survey foot
LD36091371.las	US Survey Foot	US survey foot
LD36091374.las	US Survey Foot	US survey foot
LD36091377.las	US Survey Foot	US survey foot
LD36091380.las	US Survey Foot	US survey foot
LD36091383.las	US Survey Foot	US survey foot
LD36091386.las	US Survey Foot	US survey foot
LD36091389.las	US Survey Foot	US survey foot
LD36091392.las	US Survey Foot	US survey foot
LD36091395.las	US Survey Foot	US survey foot
LD36091398.las	US Survey Foot	US survey foot
LD36091401.las	US Survey Foot	US survey foot
LD36091404.las	US Survey Foot	US survey foot
LD36091407.las	US Survey Foot	US survey foot
LD36091410.las	US Survey Foot	US survey foot
LD36091413.las	US Survey Foot	US survey foot
LD36091416.las	US Survey Foot	US survey foot
LD36091419.las	US Survey Foot	US survey foot
LD36091422.las	US Survey Foot	US survey foot
LD36091425.las	US Survey Foot	US survey foot
LD36091428.las	US Survey Foot	US survey foot
LD36091431.las	US Survey Foot	US survey foot
LD36091434.las	US Survey Foot	US survey foot
LD36091437.las	US Survey Foot	US survey foot
LD36091440.las	US Survey Foot	US survey foot
LD36091443.las	US Survey Foot	US survey foot
LD36121257.las	US Survey Foot	US survey foot
LD36121260.las	US Survey Foot	US survey foot
LD36121263.las	US Survey Foot	US survey foot
LD36121266.las	US Survey Foot	US survey foot
LD36121269.las	US Survey Foot	US survey foot
LD36121272.las	US Survey Foot	US survey foot
LD36121275.las	US Survey Foot	US survey foot
LD36121278.las	US Survey Foot	US survey foot
LD36121281.las	US Survey Foot	US survey foot
LD36121284.las	US Survey Foot	US survey foot
LD36121287.las	US Survey Foot	US survey foot
LD36121290.las	US Survey Foot	US survey foot
LD36121293.las	US Survey Foot	US survey foot

## *DPH-6 Report on Units of Reference (Tiled Data)*

### *- continued*

File	Horizontal Unit	Vertical Unit
LD36121296.las	US Survey Foot	US survey foot
LD36121299.las	US Survey Foot	US survey foot
LD36121302.las	US Survey Foot	US survey foot
LD36121305.las	US Survey Foot	US survey foot
LD36121308.las	US Survey Foot	US survey foot
LD36121311.las	US Survey Foot	US survey foot
LD36121314.las	US Survey Foot	US survey foot
LD36121317.las	US Survey Foot	US survey foot
LD36121320.las	US Survey Foot	US survey foot
LD36121323.las	US Survey Foot	US survey foot
LD36121326.las	US Survey Foot	US survey foot
LD36121329.las	US Survey Foot	US survey foot
LD36121332.las	US Survey Foot	US survey foot
LD36121335.las	US Survey Foot	US survey foot
LD36121338.las	US Survey Foot	US survey foot
LD36121341.las	US Survey Foot	US survey foot
LD36121344.las	US Survey Foot	US survey foot
LD36121347.las	US Survey Foot	US survey foot
LD36121350.las	US Survey Foot	US survey foot
LD36121353.las	US Survey Foot	US survey foot
LD36121356.las	US Survey Foot	US survey foot
LD36121359.las	US Survey Foot	US survey foot
LD36121362.las	US Survey Foot	US survey foot
LD36121365.las	US Survey Foot	US survey foot
LD36121368.las	US Survey Foot	US survey foot
LD36121371.las	US Survey Foot	US survey foot
LD36121374.las	US Survey Foot	US survey foot
LD36121377.las	US Survey Foot	US survey foot
LD36121380.las	US Survey Foot	US survey foot
LD36121383.las	US Survey Foot	US survey foot
LD36121386.las	US Survey Foot	US survey foot
LD36121389.las	US Survey Foot	US survey foot
LD36121392.las	US Survey Foot	US survey foot
LD36121395.las	US Survey Foot	US survey foot
LD36121398.las	US Survey Foot	US survey foot
LD36121401.las	US Survey Foot	US survey foot
LD36121404.las	US Survey Foot	US survey foot
LD36121407.las	US Survey Foot	US survey foot
LD36121410.las	US Survey Foot	US survey foot
LD36121413.las	US Survey Foot	US survey foot
LD36121416.las	US Survey Foot	US survey foot
LD36121419.las	US Survey Foot	US survey foot
LD36121422.las	US Survey Foot	US survey foot
LD36121425.las	US Survey Foot	US survey foot
LD36121428.las	US Survey Foot	US survey foot
LD36121431.las	US Survey Foot	US survey foot
LD36121434.las	US Survey Foot	US survey foot

## *DPH-6 Report on Units of Reference (Tiled Data)*

### *- continued*

File	Horizontal Unit	Vertical Unit
LD36121437.las	US Survey Foot	US survey foot
LD36121440.las	US Survey Foot	US survey foot
LD36121443.las	US Survey Foot	US survey foot
LD36151257.las	US Survey Foot	US survey foot
LD36151260.las	US Survey Foot	US survey foot
LD36151263.las	US Survey Foot	US survey foot
LD36151266.las	US Survey Foot	US survey foot
LD36151269.las	US Survey Foot	US survey foot
LD36151272.las	US Survey Foot	US survey foot
LD36151275.las	US Survey Foot	US survey foot
LD36151278.las	US Survey Foot	US survey foot
LD36151281.las	US Survey Foot	US survey foot
LD36151284.las	US Survey Foot	US survey foot
LD36151287.las	US Survey Foot	US survey foot
LD36151290.las	US Survey Foot	US survey foot
LD36151293.las	US Survey Foot	US survey foot
LD36151296.las	US Survey Foot	US survey foot
LD36151299.las	US Survey Foot	US survey foot
LD36151302.las	US Survey Foot	US survey foot
LD36151305.las	US Survey Foot	US survey foot
LD36151308.las	US Survey Foot	US survey foot
LD36151311.las	US Survey Foot	US survey foot
LD36151314.las	US Survey Foot	US survey foot
LD36151317.las	US Survey Foot	US survey foot
LD36151320.las	US Survey Foot	US survey foot
LD36151323.las	US Survey Foot	US survey foot
LD36151326.las	US Survey Foot	US survey foot
LD36151329.las	US Survey Foot	US survey foot
LD36151332.las	US Survey Foot	US survey foot
LD36151335.las	US Survey Foot	US survey foot
LD36151338.las	US Survey Foot	US survey foot
LD36151341.las	US Survey Foot	US survey foot
LD36151344.las	US Survey Foot	US survey foot
LD36151347.las	US Survey Foot	US survey foot
LD36151350.las	US Survey Foot	US survey foot
LD36151353.las	US Survey Foot	US survey foot
LD36151356.las	US Survey Foot	US survey foot
LD36151359.las	US Survey Foot	US survey foot
LD36151362.las	US Survey Foot	US survey foot
LD36151365.las	US Survey Foot	US survey foot
LD36151368.las	US Survey Foot	US survey foot
LD36151371.las	US Survey Foot	US survey foot
LD36151374.las	US Survey Foot	US survey foot
LD36151377.las	US Survey Foot	US survey foot
LD36151380.las	US Survey Foot	US survey foot
LD36151383.las	US Survey Foot	US survey foot
LD36151386.las	US Survey Foot	US survey foot

## DPH-6 Report on Units of Reference (Tiled Data) - continued

File	Horizontal Unit	Vertical Unit
LD36151389.las	US Survey Foot	US survey foot
LD36151392.las	US Survey Foot	US survey foot
LD36151395.las	US Survey Foot	US survey foot
LD36151398.las	US Survey Foot	US survey foot
LD36151401.las	US Survey Foot	US survey foot
LD36151404.las	US Survey Foot	US survey foot
LD36151407.las	US Survey Foot	US survey foot
LD36151410.las	US Survey Foot	US survey foot
LD36151413.las	US Survey Foot	US survey foot
LD36151416.las	US Survey Foot	US survey foot
LD36151419.las	US Survey Foot	US survey foot
LD36151422.las	US Survey Foot	US survey foot
LD36151425.las	US Survey Foot	US survey foot
LD36151428.las	US Survey Foot	US survey foot
LD36151431.las	US Survey Foot	US survey foot
LD36151434.las	US Survey Foot	US survey foot
LD36151437.las	US Survey Foot	US survey foot
LD36151440.las	US Survey Foot	US survey foot
LD36151443.las	US Survey Foot	US survey foot
LD36181257.las	US Survey Foot	US survey foot
LD36181260.las	US Survey Foot	US survey foot
LD36181263.las	US Survey Foot	US survey foot
LD36181266.las	US Survey Foot	US survey foot
LD36181269.las	US Survey Foot	US survey foot
LD36181272.las	US Survey Foot	US survey foot
LD36181275.las	US Survey Foot	US survey foot
LD36181278.las	US Survey Foot	US survey foot
LD36181281.las	US Survey Foot	US survey foot
LD36181284.las	US Survey Foot	US survey foot
LD36181287.las	US Survey Foot	US survey foot
LD36181290.las	US Survey Foot	US survey foot
LD36181293.las	US Survey Foot	US survey foot
LD36181296.las	US Survey Foot	US survey foot
LD36181299.las	US Survey Foot	US survey foot
LD36181302.las	US Survey Foot	US survey foot
LD36181305.las	US Survey Foot	US survey foot
LD36181308.las	US Survey Foot	US survey foot
LD36181311.las	US Survey Foot	US survey foot
LD36181314.las	US Survey Foot	US survey foot
LD36181317.las	US Survey Foot	US survey foot
LD36181320.las	US Survey Foot	US survey foot
LD36181323.las	US Survey Foot	US survey foot
LD36181326.las	US Survey Foot	US survey foot
LD36181329.las	US Survey Foot	US survey foot
LD36181332.las	US Survey Foot	US survey foot
LD36181335.las	US Survey Foot	US survey foot
LD36181338.las	US Survey Foot	US survey foot

## DPH-6 Report on Units of Reference (Tiled Data) - continued

File	Horizontal Unit	Vertical Unit
LD36181341.las	US Survey Foot	US survey foot
LD36181344.las	US Survey Foot	US survey foot
LD36181347.las	US Survey Foot	US survey foot
LD36181350.las	US Survey Foot	US survey foot
LD36181353.las	US Survey Foot	US survey foot
LD36181356.las	US Survey Foot	US survey foot
LD36181359.las	US Survey Foot	US survey foot
LD36181362.las	US Survey Foot	US survey foot
LD36181365.las	US Survey Foot	US survey foot
LD36181368.las	US Survey Foot	US survey foot
LD36181371.las	US Survey Foot	US survey foot
LD36181374.las	US Survey Foot	US survey foot
LD36181377.las	US Survey Foot	US survey foot
LD36181380.las	US Survey Foot	US survey foot
LD36181383.las	US Survey Foot	US survey foot
LD36181386.las	US Survey Foot	US survey foot
LD36181389.las	US Survey Foot	US survey foot
LD36181392.las	US Survey Foot	US survey foot
LD36181395.las	US Survey Foot	US survey foot
LD36181398.las	US Survey Foot	US survey foot
LD36181401.las	US Survey Foot	US survey foot
LD36181404.las	US Survey Foot	US survey foot
LD36181407.las	US Survey Foot	US survey foot
LD36181410.las	US Survey Foot	US survey foot
LD36181413.las	US Survey Foot	US survey foot
LD36181416.las	US Survey Foot	US survey foot
LD36181419.las	US Survey Foot	US survey foot
LD36181422.las	US Survey Foot	US survey foot
LD36181425.las	US Survey Foot	US survey foot
LD36181428.las	US Survey Foot	US survey foot
LD36181431.las	US Survey Foot	US survey foot
LD36181434.las	US Survey Foot	US survey foot
LD36181437.las	US Survey Foot	US survey foot
LD36181440.las	US Survey Foot	US survey foot
LD36181443.las	US Survey Foot	US survey foot
LD36211257.las	US Survey Foot	US survey foot
LD36211260.las	US Survey Foot	US survey foot
LD36211263.las	US Survey Foot	US survey foot
LD36211266.las	US Survey Foot	US survey foot
LD36211269.las	US Survey Foot	US survey foot
LD36211272.las	US Survey Foot	US survey foot
LD36211275.las	US Survey Foot	US survey foot
LD36211278.las	US Survey Foot	US survey foot
LD36211281.las	US Survey Foot	US survey foot
LD36211284.las	US Survey Foot	US survey foot
LD36211287.las	US Survey Foot	US survey foot
LD36211290.las	US Survey Foot	US survey foot



## *DPH-6 Report on Units of Reference (Tiled Data)*

### *- continued*

File	Horizontal Unit	Vertical Unit
LD36211293.las	US Survey Foot	US survey foot
LD36211296.las	US Survey Foot	US survey foot
LD36211299.las	US Survey Foot	US survey foot
LD36211302.las	US Survey Foot	US survey foot
LD36211305.las	US Survey Foot	US survey foot
LD36211308.las	US Survey Foot	US survey foot
LD36211311.las	US Survey Foot	US survey foot
LD36211314.las	US Survey Foot	US survey foot
LD36211317.las	US Survey Foot	US survey foot
LD36211320.las	US Survey Foot	US survey foot
LD36211323.las	US Survey Foot	US survey foot
LD36211326.las	US Survey Foot	US survey foot
LD36211329.las	US Survey Foot	US survey foot
LD36211332.las	US Survey Foot	US survey foot
LD36211335.las	US Survey Foot	US survey foot
LD36211338.las	US Survey Foot	US survey foot
LD36211341.las	US Survey Foot	US survey foot
LD36211344.las	US Survey Foot	US survey foot
LD36211347.las	US Survey Foot	US survey foot
LD36211350.las	US Survey Foot	US survey foot
LD36211353.las	US Survey Foot	US survey foot
LD36211356.las	US Survey Foot	US survey foot
LD36211359.las	US Survey Foot	US survey foot
LD36211362.las	US Survey Foot	US survey foot
LD36211365.las	US Survey Foot	US survey foot
LD36211368.las	US Survey Foot	US survey foot
LD36211371.las	US Survey Foot	US survey foot
LD36211374.las	US Survey Foot	US survey foot
LD36211377.las	US Survey Foot	US survey foot
LD36211380.las	US Survey Foot	US survey foot
LD36211383.las	US Survey Foot	US survey foot
LD36211386.las	US Survey Foot	US survey foot
LD36211389.las	US Survey Foot	US survey foot
LD36211392.las	US Survey Foot	US survey foot
LD36211395.las	US Survey Foot	US survey foot
LD36211398.las	US Survey Foot	US survey foot
LD36211401.las	US Survey Foot	US survey foot
LD36211404.las	US Survey Foot	US survey foot
LD36211407.las	US Survey Foot	US survey foot
LD36211410.las	US Survey Foot	US survey foot
LD36211413.las	US Survey Foot	US survey foot
LD36211416.las	US Survey Foot	US survey foot
LD36211419.las	US Survey Foot	US survey foot
LD36211422.las	US Survey Foot	US survey foot
LD36211425.las	US Survey Foot	US survey foot
LD36211428.las	US Survey Foot	US survey foot
LD36211431.las	US Survey Foot	US survey foot

## *DPH-6 Report on Units of Reference (Tiled Data)*

### *- continued*

File	Horizontal Unit	Vertical Unit
LD36211434.las	US Survey Foot	US survey foot
LD36211437.las	US Survey Foot	US survey foot
LD36211440.las	US Survey Foot	US survey foot
LD36211443.las	US Survey Foot	US survey foot
LD36241257.las	US Survey Foot	US survey foot
LD36241260.las	US Survey Foot	US survey foot
LD36241263.las	US Survey Foot	US survey foot
LD36241266.las	US Survey Foot	US survey foot
LD36241269.las	US Survey Foot	US survey foot
LD36241272.las	US Survey Foot	US survey foot
LD36241275.las	US Survey Foot	US survey foot
LD36241278.las	US Survey Foot	US survey foot
LD36241281.las	US Survey Foot	US survey foot
LD36241284.las	US Survey Foot	US survey foot
LD36241287.las	US Survey Foot	US survey foot
LD36241290.las	US Survey Foot	US survey foot
LD36241293.las	US Survey Foot	US survey foot
LD36241296.las	US Survey Foot	US survey foot
LD36241299.las	US Survey Foot	US survey foot
LD36241302.las	US Survey Foot	US survey foot
LD36241305.las	US Survey Foot	US survey foot
LD36241308.las	US Survey Foot	US survey foot
LD36241311.las	US Survey Foot	US survey foot
LD36241314.las	US Survey Foot	US survey foot
LD36241317.las	US Survey Foot	US survey foot
LD36241320.las	US Survey Foot	US survey foot
LD36241323.las	US Survey Foot	US survey foot
LD36241326.las	US Survey Foot	US survey foot
LD36241329.las	US Survey Foot	US survey foot
LD36241332.las	US Survey Foot	US survey foot
LD36241335.las	US Survey Foot	US survey foot
LD36241338.las	US Survey Foot	US survey foot
LD36241341.las	US Survey Foot	US survey foot
LD36241344.las	US Survey Foot	US survey foot
LD36241347.las	US Survey Foot	US survey foot
LD36241350.las	US Survey Foot	US survey foot
LD36241353.las	US Survey Foot	US survey foot
LD36241356.las	US Survey Foot	US survey foot
LD36241359.las	US Survey Foot	US survey foot
LD36241362.las	US Survey Foot	US survey foot
LD36241365.las	US Survey Foot	US survey foot
LD36241368.las	US Survey Foot	US survey foot
LD36241371.las	US Survey Foot	US survey foot
LD36241374.las	US Survey Foot	US survey foot
LD36241377.las	US Survey Foot	US survey foot
LD36241380.las	US Survey Foot	US survey foot
LD36241383.las	US Survey Foot	US survey foot



## DPH-6 Report on Units of Reference (Tiled Data) - continued

File	Horizontal Unit	Vertical Unit
LD36241386.las	US Survey Foot	US survey foot
LD36241389.las	US Survey Foot	US survey foot
LD36241392.las	US Survey Foot	US survey foot
LD36241395.las	US Survey Foot	US survey foot
LD36241398.las	US Survey Foot	US survey foot
LD36241401.las	US Survey Foot	US survey foot
LD36241404.las	US Survey Foot	US survey foot
LD36241407.las	US Survey Foot	US survey foot
LD36241410.las	US Survey Foot	US survey foot
LD36241413.las	US Survey Foot	US survey foot
LD36241416.las	US Survey Foot	US survey foot
LD36241419.las	US Survey Foot	US survey foot
LD36241422.las	US Survey Foot	US survey foot
LD36241425.las	US Survey Foot	US survey foot
LD36241428.las	US Survey Foot	US survey foot
LD36241431.las	US Survey Foot	US survey foot
LD36241434.las	US Survey Foot	US survey foot
LD36241437.las	US Survey Foot	US survey foot
LD36241440.las	US Survey Foot	US survey foot
LD36241443.las	US Survey Foot	US survey foot
LD36271257.las	US Survey Foot	US survey foot
LD36271260.las	US Survey Foot	US survey foot
LD36271263.las	US Survey Foot	US survey foot
LD36271266.las	US Survey Foot	US survey foot
LD36271269.las	US Survey Foot	US survey foot
LD36271272.las	US Survey Foot	US survey foot
LD36271275.las	US Survey Foot	US survey foot
LD36271278.las	US Survey Foot	US survey foot
LD36271281.las	US Survey Foot	US survey foot
LD36271284.las	US Survey Foot	US survey foot
LD36271287.las	US Survey Foot	US survey foot
LD36271290.las	US Survey Foot	US survey foot
LD36271293.las	US Survey Foot	US survey foot
LD36271296.las	US Survey Foot	US survey foot
LD36271299.las	US Survey Foot	US survey foot
LD36271302.las	US Survey Foot	US survey foot
LD36271305.las	US Survey Foot	US survey foot
LD36271308.las	US Survey Foot	US survey foot
LD36271311.las	US Survey Foot	US survey foot
LD36271314.las	US Survey Foot	US survey foot
LD36271317.las	US Survey Foot	US survey foot
LD36271320.las	US Survey Foot	US survey foot
LD36271323.las	US Survey Foot	US survey foot
LD36271326.las	US Survey Foot	US survey foot
LD36271329.las	US Survey Foot	US survey foot
LD36271332.las	US Survey Foot	US survey foot
LD36271335.las	US Survey Foot	US survey foot

## DPH-6 Report on Units of Reference (Tiled Data) - continued

File	Horizontal Unit	Vertical Unit
LD36271338.las	US Survey Foot	US survey foot
LD36271341.las	US Survey Foot	US survey foot
LD36271344.las	US Survey Foot	US survey foot
LD36271347.las	US Survey Foot	US survey foot
LD36271350.las	US Survey Foot	US survey foot
LD36271353.las	US Survey Foot	US survey foot
LD36271356.las	US Survey Foot	US survey foot
LD36271359.las	US Survey Foot	US survey foot
LD36271362.las	US Survey Foot	US survey foot
LD36271365.las	US Survey Foot	US survey foot
LD36271368.las	US Survey Foot	US survey foot
LD36271371.las	US Survey Foot	US survey foot
LD36271374.las	US Survey Foot	US survey foot
LD36271377.las	US Survey Foot	US survey foot
LD36271380.las	US Survey Foot	US survey foot
LD36271383.las	US Survey Foot	US survey foot
LD36271386.las	US Survey Foot	US survey foot
LD36271389.las	US Survey Foot	US survey foot
LD36271392.las	US Survey Foot	US survey foot
LD36271395.las	US Survey Foot	US survey foot
LD36271398.las	US Survey Foot	US survey foot
LD36271401.las	US Survey Foot	US survey foot
LD36271404.las	US Survey Foot	US survey foot
LD36271407.las	US Survey Foot	US survey foot
LD36271410.las	US Survey Foot	US survey foot
LD36271413.las	US Survey Foot	US survey foot
LD36271416.las	US Survey Foot	US survey foot
LD36271419.las	US Survey Foot	US survey foot
LD36271422.las	US Survey Foot	US survey foot
LD36271425.las	US Survey Foot	US survey foot
LD36271428.las	US Survey Foot	US survey foot
LD36271431.las	US Survey Foot	US survey foot
LD36271434.las	US Survey Foot	US survey foot
LD36271437.las	US Survey Foot	US survey foot
LD36271440.las	US Survey Foot	US survey foot
LD36271443.las	US Survey Foot	US survey foot
LD36301257.las	US Survey Foot	US survey foot
LD36301260.las	US Survey Foot	US survey foot
LD36301263.las	US Survey Foot	US survey foot
LD36301266.las	US Survey Foot	US survey foot
LD36301269.las	US Survey Foot	US survey foot
LD36301272.las	US Survey Foot	US survey foot
LD36301275.las	US Survey Foot	US survey foot
LD36301278.las	US Survey Foot	US survey foot
LD36301281.las	US Survey Foot	US survey foot
LD36301284.las	US Survey Foot	US survey foot
LD36301287.las	US Survey Foot	US survey foot

## DPH-6 Report on Units of Reference (Tiled Data) - continued

File	Horizontal Unit	Vertical Unit
LD36301290.las	US Survey Foot	US survey foot
LD36301293.las	US Survey Foot	US survey foot
LD36301296.las	US Survey Foot	US survey foot
LD36301299.las	US Survey Foot	US survey foot
LD36301302.las	US Survey Foot	US survey foot
LD36301305.las	US Survey Foot	US survey foot
LD36301308.las	US Survey Foot	US survey foot
LD36301311.las	US Survey Foot	US survey foot
LD36301314.las	US Survey Foot	US survey foot
LD36301317.las	US Survey Foot	US survey foot
LD36301320.las	US Survey Foot	US survey foot
LD36301323.las	US Survey Foot	US survey foot
LD36301326.las	US Survey Foot	US survey foot
LD36301329.las	US Survey Foot	US survey foot
LD36301332.las	US Survey Foot	US survey foot
LD36301335.las	US Survey Foot	US survey foot
LD36301338.las	US Survey Foot	US survey foot
LD36301341.las	US Survey Foot	US survey foot
LD36301344.las	US Survey Foot	US survey foot
LD36301347.las	US Survey Foot	US survey foot
LD36301350.las	US Survey Foot	US survey foot
LD36301353.las	US Survey Foot	US survey foot
LD36301356.las	US Survey Foot	US survey foot
LD36301359.las	US Survey Foot	US survey foot
LD36301362.las	US Survey Foot	US survey foot
LD36301365.las	US Survey Foot	US survey foot
LD36301368.las	US Survey Foot	US survey foot
LD36301371.las	US Survey Foot	US survey foot
LD36301374.las	US Survey Foot	US survey foot
LD36301377.las	US Survey Foot	US survey foot
LD36301380.las	US Survey Foot	US survey foot
LD36301383.las	US Survey Foot	US survey foot
LD36301386.las	US Survey Foot	US survey foot
LD36301389.las	US Survey Foot	US survey foot
LD36301392.las	US Survey Foot	US survey foot
LD36301395.las	US Survey Foot	US survey foot
LD36301398.las	US Survey Foot	US survey foot
LD36301401.las	US Survey Foot	US survey foot
LD36301404.las	US Survey Foot	US survey foot
LD36301407.las	US Survey Foot	US survey foot
LD36301410.las	US Survey Foot	US survey foot
LD36301413.las	US Survey Foot	US survey foot
LD36301416.las	US Survey Foot	US survey foot
LD36301419.las	US Survey Foot	US survey foot
LD36301422.las	US Survey Foot	US survey foot
LD36301425.las	US Survey Foot	US survey foot
LD36301428.las	US Survey Foot	US survey foot

## *DPH-6 Report on Units of Reference (Tiled Data)*

### *- continued*

File	Horizontal Unit	Vertical Unit
LD36301431.las	US Survey Foot	US survey foot
LD36301434.las	US Survey Foot	US survey foot
LD36301437.las	US Survey Foot	US survey foot
LD36301440.las	US Survey Foot	US survey foot
LD36301443.las	US Survey Foot	US survey foot
LD36331257.las	US Survey Foot	US survey foot
LD36331260.las	US Survey Foot	US survey foot
LD36331263.las	US Survey Foot	US survey foot
LD36331266.las	US Survey Foot	US survey foot
LD36331269.las	US Survey Foot	US survey foot
LD36331272.las	US Survey Foot	US survey foot
LD36331275.las	US Survey Foot	US survey foot
LD36331278.las	US Survey Foot	US survey foot
LD36331281.las	US Survey Foot	US survey foot
LD36331284.las	US Survey Foot	US survey foot
LD36331287.las	US Survey Foot	US survey foot
LD36331290.las	US Survey Foot	US survey foot
LD36331293.las	US Survey Foot	US survey foot
LD36331296.las	US Survey Foot	US survey foot
LD36331299.las	US Survey Foot	US survey foot
LD36331302.las	US Survey Foot	US survey foot
LD36331305.las	US Survey Foot	US survey foot
LD36331308.las	US Survey Foot	US survey foot
LD36331311.las	US Survey Foot	US survey foot
LD36331314.las	US Survey Foot	US survey foot
LD36331317.las	US Survey Foot	US survey foot
LD36331320.las	US Survey Foot	US survey foot
LD36331323.las	US Survey Foot	US survey foot
LD36331326.las	US Survey Foot	US survey foot
LD36331329.las	US Survey Foot	US survey foot
LD36331332.las	US Survey Foot	US survey foot
LD36331335.las	US Survey Foot	US survey foot
LD36331338.las	US Survey Foot	US survey foot
LD36331341.las	US Survey Foot	US survey foot
LD36331344.las	US Survey Foot	US survey foot
LD36331347.las	US Survey Foot	US survey foot
LD36331350.las	US Survey Foot	US survey foot
LD36331353.las	US Survey Foot	US survey foot
LD36331356.las	US Survey Foot	US survey foot
LD36331359.las	US Survey Foot	US survey foot
LD36331362.las	US Survey Foot	US survey foot
LD36331365.las	US Survey Foot	US survey foot
LD36331368.las	US Survey Foot	US survey foot
LD36331371.las	US Survey Foot	US survey foot
LD36331374.las	US Survey Foot	US survey foot
LD36331377.las	US Survey Foot	US survey foot
LD36331380.las	US Survey Foot	US survey foot

## DPH-6 Report on Units of Reference (Tiled Data) - continued

File	Horizontal Unit	Vertical Unit
LD36331383.las	US Survey Foot	US survey foot
LD36331386.las	US Survey Foot	US survey foot
LD36331389.las	US Survey Foot	US survey foot
LD36331392.las	US Survey Foot	US survey foot
LD36331395.las	US Survey Foot	US survey foot
LD36331398.las	US Survey Foot	US survey foot
LD36331401.las	US Survey Foot	US survey foot
LD36331404.las	US Survey Foot	US survey foot
LD36331407.las	US Survey Foot	US survey foot
LD36331410.las	US Survey Foot	US survey foot
LD36331413.las	US Survey Foot	US survey foot
LD36331416.las	US Survey Foot	US survey foot
LD36331419.las	US Survey Foot	US survey foot
LD36331422.las	US Survey Foot	US survey foot
LD36331425.las	US Survey Foot	US survey foot
LD36331428.las	US Survey Foot	US survey foot
LD36331431.las	US Survey Foot	US survey foot
LD36331434.las	US Survey Foot	US survey foot
LD36331437.las	US Survey Foot	US survey foot
LD36331440.las	US Survey Foot	US survey foot
LD36331443.las	US Survey Foot	US survey foot
LD36361257.las	US Survey Foot	US survey foot
LD36361260.las	US Survey Foot	US survey foot
LD36361263.las	US Survey Foot	US survey foot
LD36361266.las	US Survey Foot	US survey foot
LD36361269.las	US Survey Foot	US survey foot
LD36361272.las	US Survey Foot	US survey foot
LD36361275.las	US Survey Foot	US survey foot
LD36361278.las	US Survey Foot	US survey foot
LD36361281.las	US Survey Foot	US survey foot
LD36361284.las	US Survey Foot	US survey foot
LD36361287.las	US Survey Foot	US survey foot
LD36361290.las	US Survey Foot	US survey foot
LD36361293.las	US Survey Foot	US survey foot
LD36361296.las	US Survey Foot	US survey foot
LD36361299.las	US Survey Foot	US survey foot
LD36361302.las	US Survey Foot	US survey foot
LD36361305.las	US Survey Foot	US survey foot
LD36361308.las	US Survey Foot	US survey foot
LD36361311.las	US Survey Foot	US survey foot
LD36361314.las	US Survey Foot	US survey foot
LD36361317.las	US Survey Foot	US survey foot
LD36361320.las	US Survey Foot	US survey foot
LD36361323.las	US Survey Foot	US survey foot
LD36361326.las	US Survey Foot	US survey foot
LD36361329.las	US Survey Foot	US survey foot
LD36361332.las	US Survey Foot	US survey foot

## DPH-6 Report on Units of Reference (Tiled Data) - continued

File	Horizontal Unit	Vertical Unit
LD36361335.las	US Survey Foot	US survey foot
LD36361338.las	US Survey Foot	US survey foot
LD36361341.las	US Survey Foot	US survey foot
LD36361344.las	US Survey Foot	US survey foot
LD36361347.las	US Survey Foot	US survey foot
LD36361350.las	US Survey Foot	US survey foot
LD36361353.las	US Survey Foot	US survey foot
LD36361356.las	US Survey Foot	US survey foot
LD36361359.las	US Survey Foot	US survey foot
LD36361362.las	US Survey Foot	US survey foot
LD36361365.las	US Survey Foot	US survey foot
LD36361368.las	US Survey Foot	US survey foot
LD36361371.las	US Survey Foot	US survey foot
LD36361374.las	US Survey Foot	US survey foot
LD36361377.las	US Survey Foot	US survey foot
LD36361380.las	US Survey Foot	US survey foot
LD36361383.las	US Survey Foot	US survey foot
LD36361386.las	US Survey Foot	US survey foot
LD36361389.las	US Survey Foot	US survey foot
LD36361392.las	US Survey Foot	US survey foot
LD36361395.las	US Survey Foot	US survey foot
LD36361398.las	US Survey Foot	US survey foot
LD36361401.las	US Survey Foot	US survey foot
LD36361404.las	US Survey Foot	US survey foot
LD36361407.las	US Survey Foot	US survey foot
LD36361410.las	US Survey Foot	US survey foot
LD36361413.las	US Survey Foot	US survey foot
LD36361416.las	US Survey Foot	US survey foot
LD36361419.las	US Survey Foot	US survey foot
LD36361422.las	US Survey Foot	US survey foot
LD36361425.las	US Survey Foot	US survey foot
LD36361428.las	US Survey Foot	US survey foot
LD36361431.las	US Survey Foot	US survey foot
LD36361434.las	US Survey Foot	US survey foot
LD36361437.las	US Survey Foot	US survey foot
LD36361440.las	US Survey Foot	US survey foot
LD36361443.las	US Survey Foot	US survey foot
LD36391257.las	US Survey Foot	US survey foot
LD36391260.las	US Survey Foot	US survey foot
LD36391263.las	US Survey Foot	US survey foot
LD36391266.las	US Survey Foot	US survey foot
LD36391269.las	US Survey Foot	US survey foot
LD36391272.las	US Survey Foot	US survey foot
LD36391275.las	US Survey Foot	US survey foot
LD36391278.las	US Survey Foot	US survey foot
LD36391281.las	US Survey Foot	US survey foot
LD36391284.las	US Survey Foot	US survey foot



## DPH-6 Report on Units of Reference (Tiled Data) - continued

File	Horizontal Unit	Vertical Unit
LD36391287.las	US Survey Foot	US survey foot
LD36391290.las	US Survey Foot	US survey foot
LD36391293.las	US Survey Foot	US survey foot
LD36391296.las	US Survey Foot	US survey foot
LD36391299.las	US Survey Foot	US survey foot
LD36391302.las	US Survey Foot	US survey foot
LD36391305.las	US Survey Foot	US survey foot
LD36391308.las	US Survey Foot	US survey foot
LD36391311.las	US Survey Foot	US survey foot
LD36391314.las	US Survey Foot	US survey foot
LD36391317.las	US Survey Foot	US survey foot
LD36391320.las	US Survey Foot	US survey foot
LD36391323.las	US Survey Foot	US survey foot
LD36391326.las	US Survey Foot	US survey foot
LD36391329.las	US Survey Foot	US survey foot
LD36391332.las	US Survey Foot	US survey foot
LD36391335.las	US Survey Foot	US survey foot
LD36391338.las	US Survey Foot	US survey foot
LD36391341.las	US Survey Foot	US survey foot
LD36391344.las	US Survey Foot	US survey foot
LD36391347.las	US Survey Foot	US survey foot
LD36391350.las	US Survey Foot	US survey foot
LD36391353.las	US Survey Foot	US survey foot
LD36391356.las	US Survey Foot	US survey foot
LD36391359.las	US Survey Foot	US survey foot
LD36391362.las	US Survey Foot	US survey foot
LD36391365.las	US Survey Foot	US survey foot
LD36391368.las	US Survey Foot	US survey foot
LD36391371.las	US Survey Foot	US survey foot
LD36391374.las	US Survey Foot	US survey foot
LD36391377.las	US Survey Foot	US survey foot
LD36391380.las	US Survey Foot	US survey foot
LD36391383.las	US Survey Foot	US survey foot
LD36391386.las	US Survey Foot	US survey foot
LD36391389.las	US Survey Foot	US survey foot
LD36391392.las	US Survey Foot	US survey foot
LD36391395.las	US Survey Foot	US survey foot
LD36391398.las	US Survey Foot	US survey foot
LD36391401.las	US Survey Foot	US survey foot
LD36391404.las	US Survey Foot	US survey foot
LD36391407.las	US Survey Foot	US survey foot
LD36391410.las	US Survey Foot	US survey foot
LD36391413.las	US Survey Foot	US survey foot
LD36391416.las	US Survey Foot	US survey foot
LD36391419.las	US Survey Foot	US survey foot
LD36391422.las	US Survey Foot	US survey foot
LD36391425.las	US Survey Foot	US survey foot

## *DPH-6 Report on Units of Reference (Tiled Data)*

### *- continued*

File	Horizontal Unit	Vertical Unit
LD36391428.las	US Survey Foot	US survey foot
LD36391431.las	US Survey Foot	US survey foot
LD36391434.las	US Survey Foot	US survey foot
LD36391437.las	US Survey Foot	US survey foot
LD36391440.las	US Survey Foot	US survey foot
LD36391443.las	US Survey Foot	US survey foot
LD36421257.las	US Survey Foot	US survey foot
LD36421260.las	US Survey Foot	US survey foot
LD36421263.las	US Survey Foot	US survey foot
LD36421266.las	US Survey Foot	US survey foot
LD36421269.las	US Survey Foot	US survey foot
LD36421272.las	US Survey Foot	US survey foot
LD36421275.las	US Survey Foot	US survey foot
LD36421278.las	US Survey Foot	US survey foot
LD36421281.las	US Survey Foot	US survey foot
LD36421284.las	US Survey Foot	US survey foot
LD36421287.las	US Survey Foot	US survey foot
LD36421290.las	US Survey Foot	US survey foot
LD36421293.las	US Survey Foot	US survey foot
LD36421296.las	US Survey Foot	US survey foot
LD36421299.las	US Survey Foot	US survey foot
LD36421302.las	US Survey Foot	US survey foot
LD36421305.las	US Survey Foot	US survey foot
LD36421308.las	US Survey Foot	US survey foot
LD36421311.las	US Survey Foot	US survey foot
LD36421314.las	US Survey Foot	US survey foot
LD36421317.las	US Survey Foot	US survey foot
LD36421320.las	US Survey Foot	US survey foot
LD36421323.las	US Survey Foot	US survey foot
LD36421326.las	US Survey Foot	US survey foot
LD36421329.las	US Survey Foot	US survey foot
LD36421332.las	US Survey Foot	US survey foot
LD36421335.las	US Survey Foot	US survey foot
LD36421338.las	US Survey Foot	US survey foot
LD36421341.las	US Survey Foot	US survey foot
LD36421344.las	US Survey Foot	US survey foot
LD36421347.las	US Survey Foot	US survey foot
LD36421350.las	US Survey Foot	US survey foot
LD36421353.las	US Survey Foot	US survey foot
LD36421356.las	US Survey Foot	US survey foot
LD36421359.las	US Survey Foot	US survey foot
LD36421362.las	US Survey Foot	US survey foot
LD36421365.las	US Survey Foot	US survey foot
LD36421368.las	US Survey Foot	US survey foot
LD36421371.las	US Survey Foot	US survey foot
LD36421374.las	US Survey Foot	US survey foot
LD36421377.las	US Survey Foot	US survey foot



## *DPH-6 Report on Units of Reference (Tiled Data)*

### *- continued*

File	Horizontal Unit	Vertical Unit
LD36421380.las	US Survey Foot	US survey foot
LD36421383.las	US Survey Foot	US survey foot
LD36421386.las	US Survey Foot	US survey foot
LD36421389.las	US Survey Foot	US survey foot
LD36421392.las	US Survey Foot	US survey foot
LD36421395.las	US Survey Foot	US survey foot
LD36421398.las	US Survey Foot	US survey foot
LD36421401.las	US Survey Foot	US survey foot
LD36421404.las	US Survey Foot	US survey foot
LD36421407.las	US Survey Foot	US survey foot
LD36421410.las	US Survey Foot	US survey foot
LD36421413.las	US Survey Foot	US survey foot
LD36421416.las	US Survey Foot	US survey foot
LD36421419.las	US Survey Foot	US survey foot
LD36421422.las	US Survey Foot	US survey foot
LD36421425.las	US Survey Foot	US survey foot
LD36421428.las	US Survey Foot	US survey foot
LD36421431.las	US Survey Foot	US survey foot
LD36421434.las	US Survey Foot	US survey foot
LD36421437.las	US Survey Foot	US survey foot
LD36421440.las	US Survey Foot	US survey foot
LD36421443.las	US Survey Foot	US survey foot
LD36451257.las	US Survey Foot	US survey foot
LD36451260.las	US Survey Foot	US survey foot
LD36451263.las	US Survey Foot	US survey foot
LD36451266.las	US Survey Foot	US survey foot
LD36451269.las	US Survey Foot	US survey foot
LD36451272.las	US Survey Foot	US survey foot
LD36451275.las	US Survey Foot	US survey foot
LD36451278.las	US Survey Foot	US survey foot
LD36451281.las	US Survey Foot	US survey foot
LD36451284.las	US Survey Foot	US survey foot
LD36451287.las	US Survey Foot	US survey foot
LD36451290.las	US Survey Foot	US survey foot
LD36451293.las	US Survey Foot	US survey foot
LD36451296.las	US Survey Foot	US survey foot
LD36451299.las	US Survey Foot	US survey foot
LD36451302.las	US Survey Foot	US survey foot
LD36451305.las	US Survey Foot	US survey foot
LD36451308.las	US Survey Foot	US survey foot
LD36451311.las	US Survey Foot	US survey foot
LD36451314.las	US Survey Foot	US survey foot
LD36451317.las	US Survey Foot	US survey foot
LD36451320.las	US Survey Foot	US survey foot
LD36451323.las	US Survey Foot	US survey foot
LD36451326.las	US Survey Foot	US survey foot
LD36451329.las	US Survey Foot	US survey foot

## DPH-6 Report on Units of Reference (Tiled Data) - continued

File	Horizontal Unit	Vertical Unit
LD36451332.las	US Survey Foot	US survey foot
LD36451335.las	US Survey Foot	US survey foot
LD36451338.las	US Survey Foot	US survey foot
LD36451341.las	US Survey Foot	US survey foot
LD36451344.las	US Survey Foot	US survey foot
LD36451347.las	US Survey Foot	US survey foot
LD36451350.las	US Survey Foot	US survey foot
LD36451353.las	US Survey Foot	US survey foot
LD36451356.las	US Survey Foot	US survey foot
LD36451359.las	US Survey Foot	US survey foot
LD36451362.las	US Survey Foot	US survey foot
LD36451365.las	US Survey Foot	US survey foot
LD36451368.las	US Survey Foot	US survey foot
LD36451371.las	US Survey Foot	US survey foot
LD36451374.las	US Survey Foot	US survey foot
LD36451377.las	US Survey Foot	US survey foot
LD36451380.las	US Survey Foot	US survey foot
LD36451383.las	US Survey Foot	US survey foot
LD36451386.las	US Survey Foot	US survey foot
LD36451389.las	US Survey Foot	US survey foot
LD36451392.las	US Survey Foot	US survey foot
LD36451395.las	US Survey Foot	US survey foot
LD36451398.las	US Survey Foot	US survey foot
LD36451401.las	US Survey Foot	US survey foot
LD36451404.las	US Survey Foot	US survey foot
LD36451407.las	US Survey Foot	US survey foot
LD36451410.las	US Survey Foot	US survey foot
LD36451413.las	US Survey Foot	US survey foot
LD36451416.las	US Survey Foot	US survey foot
LD36451419.las	US Survey Foot	US survey foot
LD36451422.las	US Survey Foot	US survey foot
LD36451425.las	US Survey Foot	US survey foot
LD36451428.las	US Survey Foot	US survey foot
LD36451431.las	US Survey Foot	US survey foot
LD36451434.las	US Survey Foot	US survey foot
LD36451437.las	US Survey Foot	US survey foot
LD36451440.las	US Survey Foot	US survey foot
LD36451443.las	US Survey Foot	US survey foot
LD36481257.las	US Survey Foot	US survey foot
LD36481260.las	US Survey Foot	US survey foot
LD36481263.las	US Survey Foot	US survey foot
LD36481266.las	US Survey Foot	US survey foot
LD36481269.las	US Survey Foot	US survey foot
LD36481272.las	US Survey Foot	US survey foot
LD36481275.las	US Survey Foot	US survey foot
LD36481278.las	US Survey Foot	US survey foot
LD36481281.las	US Survey Foot	US survey foot

## DPH-6 Report on Units of Reference (Tiled Data) - continued

File	Horizontal Unit	Vertical Unit
LD36481284.las	US Survey Foot	US survey foot
LD36481287.las	US Survey Foot	US survey foot
LD36481290.las	US Survey Foot	US survey foot
LD36481293.las	US Survey Foot	US survey foot
LD36481296.las	US Survey Foot	US survey foot
LD36481299.las	US Survey Foot	US survey foot
LD36481302.las	US Survey Foot	US survey foot
LD36481305.las	US Survey Foot	US survey foot
LD36481308.las	US Survey Foot	US survey foot
LD36481311.las	US Survey Foot	US survey foot
LD36481314.las	US Survey Foot	US survey foot
LD36481317.las	US Survey Foot	US survey foot
LD36481320.las	US Survey Foot	US survey foot
LD36481323.las	US Survey Foot	US survey foot
LD36481326.las	US Survey Foot	US survey foot
LD36481329.las	US Survey Foot	US survey foot
LD36481332.las	US Survey Foot	US survey foot
LD36481335.las	US Survey Foot	US survey foot
LD36481338.las	US Survey Foot	US survey foot
LD36481341.las	US Survey Foot	US survey foot
LD36481344.las	US Survey Foot	US survey foot
LD36481347.las	US Survey Foot	US survey foot
LD36481350.las	US Survey Foot	US survey foot
LD36481353.las	US Survey Foot	US survey foot
LD36481356.las	US Survey Foot	US survey foot
LD36481359.las	US Survey Foot	US survey foot
LD36481362.las	US Survey Foot	US survey foot
LD36481365.las	US Survey Foot	US survey foot
LD36481368.las	US Survey Foot	US survey foot
LD36481371.las	US Survey Foot	US survey foot
LD36481374.las	US Survey Foot	US survey foot
LD36481377.las	US Survey Foot	US survey foot
LD36481380.las	US Survey Foot	US survey foot
LD36481383.las	US Survey Foot	US survey foot
LD36481386.las	US Survey Foot	US survey foot
LD36481389.las	US Survey Foot	US survey foot
LD36481392.las	US Survey Foot	US survey foot
LD36481395.las	US Survey Foot	US survey foot
LD36481398.las	US Survey Foot	US survey foot
LD36481401.las	US Survey Foot	US survey foot
LD36481404.las	US Survey Foot	US survey foot
LD36481407.las	US Survey Foot	US survey foot
LD36481410.las	US Survey Foot	US survey foot
LD36481413.las	US Survey Foot	US survey foot
LD36481416.las	US Survey Foot	US survey foot
LD36481419.las	US Survey Foot	US survey foot
LD36481422.las	US Survey Foot	US survey foot

## DPH-6 Report on Units of Reference (Tiled Data) - continued

File	Horizontal Unit	Vertical Unit
LD36481425.las	US Survey Foot	US survey foot
LD36481428.las	US Survey Foot	US survey foot
LD36481431.las	US Survey Foot	US survey foot
LD36481434.las	US Survey Foot	US survey foot
LD36481437.las	US Survey Foot	US survey foot
LD36481440.las	US Survey Foot	US survey foot
LD36481443.las	US Survey Foot	US survey foot
LD36511257.las	US Survey Foot	US survey foot
LD36511260.las	US Survey Foot	US survey foot
LD36511263.las	US Survey Foot	US survey foot
LD36511266.las	US Survey Foot	US survey foot
LD36511269.las	US Survey Foot	US survey foot
LD36511272.las	US Survey Foot	US survey foot
LD36511275.las	US Survey Foot	US survey foot
LD36511278.las	US Survey Foot	US survey foot
LD36511281.las	US Survey Foot	US survey foot
LD36511284.las	US Survey Foot	US survey foot
LD36511287.las	US Survey Foot	US survey foot
LD36511290.las	US Survey Foot	US survey foot
LD36511293.las	US Survey Foot	US survey foot
LD36511296.las	US Survey Foot	US survey foot
LD36511299.las	US Survey Foot	US survey foot
LD36511302.las	US Survey Foot	US survey foot
LD36511305.las	US Survey Foot	US survey foot
LD36511308.las	US Survey Foot	US survey foot
LD36511311.las	US Survey Foot	US survey foot
LD36511314.las	US Survey Foot	US survey foot
LD36511317.las	US Survey Foot	US survey foot
LD36511320.las	US Survey Foot	US survey foot
LD36511323.las	US Survey Foot	US survey foot
LD36511326.las	US Survey Foot	US survey foot
LD36511329.las	US Survey Foot	US survey foot
LD36511332.las	US Survey Foot	US survey foot
LD36511335.las	US Survey Foot	US survey foot
LD36511338.las	US Survey Foot	US survey foot
LD36511341.las	US Survey Foot	US survey foot
LD36511344.las	US Survey Foot	US survey foot
LD36511347.las	US Survey Foot	US survey foot
LD36511350.las	US Survey Foot	US survey foot
LD36511353.las	US Survey Foot	US survey foot
LD36511356.las	US Survey Foot	US survey foot
LD36511359.las	US Survey Foot	US survey foot
LD36511362.las	US Survey Foot	US survey foot
LD36511365.las	US Survey Foot	US survey foot
LD36511368.las	US Survey Foot	US survey foot
LD36511371.las	US Survey Foot	US survey foot
LD36511374.las	US Survey Foot	US survey foot

## DPH-6 Report on Units of Reference (Tiled Data) - continued

File	Horizontal Unit	Vertical Unit
LD36511377.las	US Survey Foot	US survey foot
LD36511380.las	US Survey Foot	US survey foot
LD36511383.las	US Survey Foot	US survey foot
LD36511386.las	US Survey Foot	US survey foot
LD36511389.las	US Survey Foot	US survey foot
LD36511392.las	US Survey Foot	US survey foot
LD36511395.las	US Survey Foot	US survey foot
LD36511398.las	US Survey Foot	US survey foot
LD36511401.las	US Survey Foot	US survey foot
LD36511404.las	US Survey Foot	US survey foot
LD36511407.las	US Survey Foot	US survey foot
LD36511410.las	US Survey Foot	US survey foot
LD36511413.las	US Survey Foot	US survey foot
LD36511416.las	US Survey Foot	US survey foot
LD36511419.las	US Survey Foot	US survey foot
LD36511422.las	US Survey Foot	US survey foot
LD36511425.las	US Survey Foot	US survey foot
LD36511428.las	US Survey Foot	US survey foot
LD36511431.las	US Survey Foot	US survey foot
LD36511434.las	US Survey Foot	US survey foot
LD36511437.las	US Survey Foot	US survey foot
LD36511440.las	US Survey Foot	US survey foot
LD36511443.las	US Survey Foot	US survey foot
LD36541257.las	US Survey Foot	US survey foot
LD36541260.las	US Survey Foot	US survey foot
LD36541263.las	US Survey Foot	US survey foot
LD36541266.las	US Survey Foot	US survey foot
LD36541269.las	US Survey Foot	US survey foot
LD36541272.las	US Survey Foot	US survey foot
LD36541275.las	US Survey Foot	US survey foot
LD36541278.las	US Survey Foot	US survey foot
LD36541281.las	US Survey Foot	US survey foot
LD36541284.las	US Survey Foot	US survey foot
LD36541287.las	US Survey Foot	US survey foot
LD36541290.las	US Survey Foot	US survey foot
LD36541293.las	US Survey Foot	US survey foot
LD36541296.las	US Survey Foot	US survey foot
LD36541299.las	US Survey Foot	US survey foot
LD36541302.las	US Survey Foot	US survey foot
LD36541305.las	US Survey Foot	US survey foot
LD36541308.las	US Survey Foot	US survey foot
LD36541311.las	US Survey Foot	US survey foot
LD36541314.las	US Survey Foot	US survey foot
LD36541317.las	US Survey Foot	US survey foot
LD36541320.las	US Survey Foot	US survey foot
LD36541323.las	US Survey Foot	US survey foot
LD36541326.las	US Survey Foot	US survey foot

## *DPH-6 Report on Units of Reference (Tiled Data)*

### *- continued*

File	Horizontal Unit	Vertical Unit
LD36541329.las	US Survey Foot	US survey foot
LD36541332.las	US Survey Foot	US survey foot
LD36541335.las	US Survey Foot	US survey foot
LD36541338.las	US Survey Foot	US survey foot
LD36541341.las	US Survey Foot	US survey foot
LD36541344.las	US Survey Foot	US survey foot
LD36541347.las	US Survey Foot	US survey foot
LD36541350.las	US Survey Foot	US survey foot
LD36541353.las	US Survey Foot	US survey foot
LD36541356.las	US Survey Foot	US survey foot
LD36541359.las	US Survey Foot	US survey foot
LD36541362.las	US Survey Foot	US survey foot
LD36541365.las	US Survey Foot	US survey foot
LD36541368.las	US Survey Foot	US survey foot
LD36541371.las	US Survey Foot	US survey foot
LD36541374.las	US Survey Foot	US survey foot
LD36541377.las	US Survey Foot	US survey foot
LD36541380.las	US Survey Foot	US survey foot
LD36541383.las	US Survey Foot	US survey foot
LD36541386.las	US Survey Foot	US survey foot
LD36541389.las	US Survey Foot	US survey foot
LD36541392.las	US Survey Foot	US survey foot
LD36541395.las	US Survey Foot	US survey foot
LD36541398.las	US Survey Foot	US survey foot
LD36541401.las	US Survey Foot	US survey foot
LD36541404.las	US Survey Foot	US survey foot
LD36541407.las	US Survey Foot	US survey foot
LD36541410.las	US Survey Foot	US survey foot
LD36541413.las	US Survey Foot	US survey foot
LD36541416.las	US Survey Foot	US survey foot
LD36541419.las	US Survey Foot	US survey foot
LD36541422.las	US Survey Foot	US survey foot
LD36541425.las	US Survey Foot	US survey foot
LD36541428.las	US Survey Foot	US survey foot
LD36541431.las	US Survey Foot	US survey foot
LD36541434.las	US Survey Foot	US survey foot
LD36541437.las	US Survey Foot	US survey foot
LD36541440.las	US Survey Foot	US survey foot
LD36541443.las	US Survey Foot	US survey foot
LD36571257.las	US Survey Foot	US survey foot
LD36571260.las	US Survey Foot	US survey foot
LD36571263.las	US Survey Foot	US survey foot
LD36571266.las	US Survey Foot	US survey foot
LD36571269.las	US Survey Foot	US survey foot
LD36571272.las	US Survey Foot	US survey foot
LD36571275.las	US Survey Foot	US survey foot
LD36571278.las	US Survey Foot	US survey foot



*DPH-6 Report on Units of Reference (Tiled Data)*  
*- continued*

File	Horizontal Unit	Vertical Unit
LD36571281.las	US Survey Foot	US survey foot
LD36571284.las	US Survey Foot	US survey foot
LD36571287.las	US Survey Foot	US survey foot
LD36571290.las	US Survey Foot	US survey foot
LD36571293.las	US Survey Foot	US survey foot
LD36571296.las	US Survey Foot	US survey foot
LD36571299.las	US Survey Foot	US survey foot
LD36571302.las	US Survey Foot	US survey foot
LD36571305.las	US Survey Foot	US survey foot
LD36571308.las	US Survey Foot	US survey foot
LD36571311.las	US Survey Foot	US survey foot
LD36571314.las	US Survey Foot	US survey foot
LD36571317.las	US Survey Foot	US survey foot
LD36571320.las	US Survey Foot	US survey foot
LD36571323.las	US Survey Foot	US survey foot
LD36571326.las	US Survey Foot	US survey foot
LD36571329.las	US Survey Foot	US survey foot
LD36571332.las	US Survey Foot	US survey foot
LD36571335.las	US Survey Foot	US survey foot
LD36571338.las	US Survey Foot	US survey foot
LD36571341.las	US Survey Foot	US survey foot
LD36571344.las	US Survey Foot	US survey foot
LD36571347.las	US Survey Foot	US survey foot
LD36571350.las	US Survey Foot	US survey foot
LD36571353.las	US Survey Foot	US survey foot
LD36571356.las	US Survey Foot	US survey foot
LD36571359.las	US Survey Foot	US survey foot
LD36571362.las	US Survey Foot	US survey foot
LD36571365.las	US Survey Foot	US survey foot
LD36571368.las	US Survey Foot	US survey foot
LD36571371.las	US Survey Foot	US survey foot
LD36571374.las	US Survey Foot	US survey foot
LD36571377.las	US Survey Foot	US survey foot
LD36571380.las	US Survey Foot	US survey foot
LD36571383.las	US Survey Foot	US survey foot
LD36571386.las	US Survey Foot	US survey foot
LD36571389.las	US Survey Foot	US survey foot
LD36571392.las	US Survey Foot	US survey foot
LD36571395.las	US Survey Foot	US survey foot
LD36571398.las	US Survey Foot	US survey foot
LD36571401.las	US Survey Foot	US survey foot
LD36571404.las	US Survey Foot	US survey foot
LD36571407.las	US Survey Foot	US survey foot
LD36571410.las	US Survey Foot	US survey foot
LD36571413.las	US Survey Foot	US survey foot
LD36571416.las	US Survey Foot	US survey foot
LD36571419.las	US Survey Foot	US survey foot

## *DPH-6 Report on Units of Reference (Tiled Data)*

### *- continued*

File	Horizontal Unit	Vertical Unit
LD36571422.las	US Survey Foot	US survey foot
LD36571425.las	US Survey Foot	US survey foot
LD36571428.las	US Survey Foot	US survey foot
LD36571431.las	US Survey Foot	US survey foot
LD36571434.las	US Survey Foot	US survey foot
LD36571437.las	US Survey Foot	US survey foot
LD36571440.las	US Survey Foot	US survey foot
LD36571443.las	US Survey Foot	US survey foot
LD36601257.las	US Survey Foot	US survey foot
LD36601260.las	US Survey Foot	US survey foot
LD36601263.las	US Survey Foot	US survey foot
LD36601266.las	US Survey Foot	US survey foot
LD36601269.las	US Survey Foot	US survey foot
LD36601272.las	US Survey Foot	US survey foot
LD36601275.las	US Survey Foot	US survey foot
LD36601278.las	US Survey Foot	US survey foot
LD36601281.las	US Survey Foot	US survey foot
LD36601284.las	US Survey Foot	US survey foot
LD36601287.las	US Survey Foot	US survey foot
LD36601290.las	US Survey Foot	US survey foot
LD36601293.las	US Survey Foot	US survey foot
LD36601296.las	US Survey Foot	US survey foot
LD36601299.las	US Survey Foot	US survey foot
LD36601302.las	US Survey Foot	US survey foot
LD36601305.las	US Survey Foot	US survey foot
LD36601308.las	US Survey Foot	US survey foot
LD36601311.las	US Survey Foot	US survey foot
LD36601314.las	US Survey Foot	US survey foot
LD36601317.las	US Survey Foot	US survey foot
LD36601320.las	US Survey Foot	US survey foot
LD36601323.las	US Survey Foot	US survey foot
LD36601326.las	US Survey Foot	US survey foot
LD36601329.las	US Survey Foot	US survey foot
LD36601332.las	US Survey Foot	US survey foot
LD36601335.las	US Survey Foot	US survey foot
LD36601338.las	US Survey Foot	US survey foot
LD36601341.las	US Survey Foot	US survey foot
LD36601344.las	US Survey Foot	US survey foot
LD36601347.las	US Survey Foot	US survey foot
LD36601350.las	US Survey Foot	US survey foot
LD36601353.las	US Survey Foot	US survey foot
LD36601356.las	US Survey Foot	US survey foot
LD36601359.las	US Survey Foot	US survey foot
LD36601362.las	US Survey Foot	US survey foot
LD36601365.las	US Survey Foot	US survey foot
LD36601368.las	US Survey Foot	US survey foot
LD36601371.las	US Survey Foot	US survey foot



## *DPH-6 Report on Units of Reference (Tiled Data)*

### *- continued*

File	Horizontal Unit	Vertical Unit
LD36601374.las	US Survey Foot	US survey foot
LD36601377.las	US Survey Foot	US survey foot
LD36601380.las	US Survey Foot	US survey foot
LD36601383.las	US Survey Foot	US survey foot
LD36601386.las	US Survey Foot	US survey foot
LD36601389.las	US Survey Foot	US survey foot
LD36601392.las	US Survey Foot	US survey foot
LD36601395.las	US Survey Foot	US survey foot
LD36601398.las	US Survey Foot	US survey foot
LD36601401.las	US Survey Foot	US survey foot
LD36601404.las	US Survey Foot	US survey foot
LD36601407.las	US Survey Foot	US survey foot
LD36601410.las	US Survey Foot	US survey foot
LD36601413.las	US Survey Foot	US survey foot
LD36601416.las	US Survey Foot	US survey foot
LD36601419.las	US Survey Foot	US survey foot
LD36601422.las	US Survey Foot	US survey foot
LD36601425.las	US Survey Foot	US survey foot
LD36601428.las	US Survey Foot	US survey foot
LD36601431.las	US Survey Foot	US survey foot
LD36601434.las	US Survey Foot	US survey foot
LD36601437.las	US Survey Foot	US survey foot
LD36601440.las	US Survey Foot	US survey foot
LD36601443.las	US Survey Foot	US survey foot
LD36631260.las	US Survey Foot	US survey foot
LD36631263.las	US Survey Foot	US survey foot
LD36631266.las	US Survey Foot	US survey foot
LD36631269.las	US Survey Foot	US survey foot
LD36631272.las	US Survey Foot	US survey foot
LD36631275.las	US Survey Foot	US survey foot
LD36631278.las	US Survey Foot	US survey foot
LD36631281.las	US Survey Foot	US survey foot
LD36631284.las	US Survey Foot	US survey foot
LD36631287.las	US Survey Foot	US survey foot
LD36631290.las	US Survey Foot	US survey foot
LD36631293.las	US Survey Foot	US survey foot
LD36631296.las	US Survey Foot	US survey foot
LD36631299.las	US Survey Foot	US survey foot
LD36631302.las	US Survey Foot	US survey foot
LD36631305.las	US Survey Foot	US survey foot
LD36631308.las	US Survey Foot	US survey foot
LD36631311.las	US Survey Foot	US survey foot
LD36631314.las	US Survey Foot	US survey foot
LD36631317.las	US Survey Foot	US survey foot
LD36631320.las	US Survey Foot	US survey foot
LD36631323.las	US Survey Foot	US survey foot
LD36631326.las	US Survey Foot	US survey foot

## *DPH-6 Report on Units of Reference (Tiled Data)*

### *- continued*

File	Horizontal Unit	Vertical Unit
LD36631329.las	US Survey Foot	US survey foot
LD36631332.las	US Survey Foot	US survey foot
LD36631335.las	US Survey Foot	US survey foot
LD36631338.las	US Survey Foot	US survey foot
LD36631341.las	US Survey Foot	US survey foot
LD36631344.las	US Survey Foot	US survey foot
LD36631347.las	US Survey Foot	US survey foot
LD36631350.las	US Survey Foot	US survey foot
LD36631353.las	US Survey Foot	US survey foot
LD36631356.las	US Survey Foot	US survey foot
LD36631359.las	US Survey Foot	US survey foot
LD36631362.las	US Survey Foot	US survey foot
LD36631365.las	US Survey Foot	US survey foot
LD36631368.las	US Survey Foot	US survey foot
LD36631371.las	US Survey Foot	US survey foot
LD36631374.las	US Survey Foot	US survey foot
LD36631377.las	US Survey Foot	US survey foot
LD36631380.las	US Survey Foot	US survey foot
LD36631383.las	US Survey Foot	US survey foot
LD36631386.las	US Survey Foot	US survey foot
LD36631389.las	US Survey Foot	US survey foot
LD36631392.las	US Survey Foot	US survey foot
LD36631395.las	US Survey Foot	US survey foot
LD36631398.las	US Survey Foot	US survey foot
LD36631401.las	US Survey Foot	US survey foot
LD36631404.las	US Survey Foot	US survey foot
LD36631407.las	US Survey Foot	US survey foot
LD36631410.las	US Survey Foot	US survey foot
LD36631413.las	US Survey Foot	US survey foot
LD36631416.las	US Survey Foot	US survey foot
LD36631419.las	US Survey Foot	US survey foot
LD36631422.las	US Survey Foot	US survey foot
LD36631425.las	US Survey Foot	US survey foot
LD36631428.las	US Survey Foot	US survey foot
LD36631431.las	US Survey Foot	US survey foot
LD36631434.las	US Survey Foot	US survey foot
LD36631437.las	US Survey Foot	US survey foot
LD36631440.las	US Survey Foot	US survey foot
LD36631443.las	US Survey Foot	US survey foot
LD36661260.las	US Survey Foot	US survey foot
LD36661320.las	US Survey Foot	US survey foot
LD36661323.las	US Survey Foot	US survey foot
LD36661326.las	US Survey Foot	US survey foot
LD36661329.las	US Survey Foot	US survey foot
LD36661332.las	US Survey Foot	US survey foot
LD36661335.las	US Survey Foot	US survey foot
LD36661338.las	US Survey Foot	US survey foot

*DPH-6 Report on Units of Reference (Tiled Data)*  
*- continued*

<u>File</u>	<u>Horizontal Unit</u>	<u>Vertical Unit</u>
LD36661341.las	US Survey Foot	US survey foot
LD36661344.las	US Survey Foot	US survey foot
LD36661347.las	US Survey Foot	US survey foot
LD36661350.las	US Survey Foot	US survey foot
LD36661353.las	US Survey Foot	US survey foot
LD36661356.las	US Survey Foot	US survey foot
LD36661359.las	US Survey Foot	US survey foot
LD36661362.las	US Survey Foot	US survey foot
LD36661365.las	US Survey Foot	US survey foot

## DPH-7 Report on Swath Identification

The USGS Lidar Base Specification Version 1.2 states: "At the time of its creation and prior to any further processing, each swath shall be assigned a unique File Source Identification (ID), and each point within the swath shall be assigned a Point Source ID equal to the File Source ID. The Point Source ID on each point will be persisted unchanged throughout all processing and delivery. See the LAS Specification version 1.4 (American Society for Photogrammetry and Remote Sensing, 2011)."

The purpose of this section is to report on the File Source ID and Point Source ID values for the lidar swath data. Note that sub-swaths of original swaths (see DPH-9) may violate the unique values specification described in this test.

[Boresighted Files - Y:\Mapping\Projects\65219844\\_CWCB\\_Eastern\\_Colorado\Production\Final\\_Client\\_Deliverables\Block\\_4\point\\_cloud\Swath](#)

File	File Source ID	Point Source ID
01008.las	1008	1008
01024.las	1024	1024
01029.las	1029	1029
01072.las	1072	1072
01073.las	1073	1073
01074.las	1074	1074
01075.las	1075	1075
01076.las	1076	1076
01077.las	1077	1077
01078.las	1078	1078
01079.las	1079	1079
01080.las	1080	1080
01085.las	1085	1085
01086.las	1086	1086
01087.las	1087	1087
01088.las	1088	1088
01089.las	1089	1089
01090.las	1090	1090
01091.las	1091	1091
01161.las	1161	1161
01162.las	1162	1162
01163.las	1163	1163
01164.las	1164	1164
01215.las	1215	1215
01216.las	1216	1216
01217.las	1217	1217
01239.las	1239	1239
01240.las	1240	1240
01241.las	1241	1241
01242.las	1242	1242
01243.las	1243	1243
01291.las	1291	1291
02001.las	2001	2001
02004.las	2004	2004
02005.las	2005	2005
02007.las	2007	2007
02008.las	2008	2008
02009.las	2009	2009
02010.las	2010	2010

*DPH-7 Report on File Source ID (Swath Data) - continued*

File	File Source ID	Point Source ID
02014.las	2014	2014
02015.las	2015	2015
02016.las	2016	2016
02018.las	2018	2018
02034.las	2034	2034
02035.las	2035	2035
02057.las	2057	2057
02058.las	2058	2058
02059.las	2059	2059
02060.las	2060	2060
02068.las	2068	2068
02069.las	2069	2069
02070.las	2070	2070
02071.las	2071	2071
02086.las	2086	2086
02087.las	2087	2087
02088.las	2088	2088
02089.las	2089	2089
02090.las	2090	2090
02091.las	2091	2091
02092.las	2092	2092
02093.las	2093	2093
02094.las	2094	2094
02095.las	2095	2095
02096.las	2096	2096
02097.las	2097	2097
02098.las	2098	2098
02099.las	2099	2099
02100.las	2100	2100
02111.las	2111	2111
02112.las	2112	2112
02113.las	2113	2113
02114.las	2114	2114
02115.las	2115	2115
02116.las	2116	2116
02117.las	2117	2117
02120.las	2120	2120
02121.las	2121	2121

## DPH-8 Report on Point Families (Swath Data)

The USGS Lidar Base Specification Version 1.2 states: "Point families (multiple return 'children' of a single 'parent' pulse) will be maintained throughout all processing before tiling. Multiple returns from a given pulse will be stored in sequential (collected) order."

The purpose of this section is to report on the presence and integrity of point families for the lidar swath data.

[Boresighted Files - Y:\Mapping\Projects\65219844\\_CWCB\\_Eastern\\_Colorado\Production\Final\\_Client\\_Deliverables\Block\\_4\point\\_cloud\Swath](#)

File	Point Families Present
01008.las	Yes
01024.las	Yes
01029.las	Yes
01072.las	Yes
01073.las	Yes
01074.las	Yes
01075.las	Yes
01076.las	Yes
01077.las	Yes
01078.las	Yes
01079.las	Yes
01080.las	Yes
01085.las	Yes
01086.las	Yes
01087.las	Yes
01088.las	Yes
01089.las	Yes
01090.las	Yes
01091.las	Yes
01161.las	Yes
01162.las	Yes
01163.las	Yes
01164.las	Yes
01215.las	Yes
01216.las	Yes
01217.las	Yes
01239.las	Yes
01240.las	Yes
01241.las	Yes
01242.las	Yes
01243.las	Yes
01291.las	Yes
02001.las	Yes
02004.las	Yes
02005.las	Yes
02007.las	Yes
02008.las	Yes
02009.las	Yes
02010.las	Yes
02014.las	Yes
02015.las	Yes
02016.las	Yes

*DPH-8 Report on Point Families (Swath Data) - continued*

<u>File</u>	<u>Point Families Present</u>
02018.las	Yes
02034.las	Yes
02035.las	Yes
02057.las	Yes
02058.las	Yes
02059.las	Yes
02060.las	Yes
02068.las	Yes
02069.las	Yes
02070.las	Yes
02071.las	Yes
02086.las	Yes
02087.las	Yes
02088.las	Yes
02089.las	Yes
02090.las	Yes
02091.las	Yes
02092.las	Yes
02093.las	Yes
02094.las	Yes
02095.las	Yes
02096.las	Yes
02097.las	Yes
02098.las	Yes
02099.las	Yes
02100.las	Yes
02111.las	Yes
02112.las	Yes
02113.las	Yes
02114.las	Yes
02115.las	Yes
02116.las	Yes
02117.las	Yes
02120.las	Yes
02121.las	Yes

## DPH-8 Report on Point Families (Tiled Data)

The purpose of this section is to report on the presence and integrity of point families for the lidar tiled data.

[Classified Files - Y:\Mapping\Projects\65219844\\_CWCB\\_Eastern\\_Colorado\Product\ion\Final\\_Client\\_Deliverables\Block\\_4\point\\_cloud\tilecls](Y:\Mapping\Projects\65219844_CWCB_Eastern_Colorado\Product\ion\Final_Client_Deliverables\Block_4\point_cloud\tilecls)

File	Point Families Present
LD34141251.las	Yes
LD34141254.las	Yes
LD34141257.las	Yes
LD34141260.las	Yes
LD34141263.las	Yes
LD34141266.las	Yes
LD34141269.las	Yes
LD34141272.las	Yes
LD34141275.las	Yes
LD34141278.las	Yes
LD34141281.las	Yes
LD34141284.las	Yes
LD34141287.las	Yes
LD34141290.las	Yes
LD34141293.las	Yes
LD34141296.las	Yes
LD34141299.las	Yes
LD34141302.las	Yes
LD34141305.las	Yes
LD34141308.las	Yes
LD34141311.las	Yes
LD34141314.las	Yes
LD34141317.las	Yes
LD34141320.las	Yes
LD34141323.las	Yes
LD34141326.las	Yes
LD34141329.las	Yes
LD34141332.las	Yes
LD34141335.las	Yes
LD34141338.las	Yes
LD34141341.las	Yes
LD34141344.las	Yes
LD34141347.las	Yes
LD34141350.las	Yes
LD34141353.las	Yes
LD34141356.las	Yes
LD34141359.las	Yes
LD34141362.las	Yes
LD34141365.las	Yes
LD34141368.las	Yes
LD34141371.las	Yes
LD34141374.las	Yes
LD34141377.las	Yes
LD34141380.las	Yes
LD34141383.las	Yes



*DPH-8 Report on Point Families (Tiled Data) - continued*

<u>File</u>	<u>Point Families Present</u>
LD34141386.las	Yes
LD34141389.las	Yes
LD34141392.las	Yes
LD34141395.las	Yes
LD34141398.las	Yes
LD34141401.las	Yes
LD34141404.las	Yes
LD34141407.las	Yes
LD34141410.las	Yes
LD34141413.las	Yes
LD34141416.las	Yes
LD34141419.las	Yes
LD34141422.las	Yes
LD34141425.las	Yes
LD34141428.las	Yes
LD34141431.las	Yes
LD34141434.las	Yes
LD34141437.las	Yes
LD34141440.las	Yes
LD34141443.las	Yes
LD34171251.las	Yes
LD34171254.las	Yes
LD34171257.las	Yes
LD34171260.las	Yes
LD34171263.las	Yes
LD34171266.las	Yes
LD34171269.las	Yes
LD34171272.las	Yes
LD34171275.las	Yes
LD34171278.las	Yes
LD34171281.las	Yes
LD34171284.las	Yes
LD34171287.las	Yes
LD34171290.las	Yes
LD34171293.las	Yes
LD34171296.las	Yes
LD34171299.las	Yes
LD34171302.las	Yes
LD34171305.las	Yes
LD34171308.las	Yes
LD34171311.las	Yes
LD34171314.las	Yes
LD34171317.las	Yes
LD34171320.las	Yes
LD34171323.las	Yes
LD34171326.las	Yes
LD34171329.las	Yes
LD34171332.las	Yes
LD34171335.las	Yes

*DPH-8 Report on Point Families (Tiled Data) - continued*

<u>File</u>	<u>Point Families Present</u>
LD34171338.las	Yes
LD34171341.las	Yes
LD34171344.las	Yes
LD34171347.las	Yes
LD34171350.las	Yes
LD34171353.las	Yes
LD34171356.las	Yes
LD34171359.las	Yes
LD34171362.las	Yes
LD34171365.las	Yes
LD34171368.las	Yes
LD34171371.las	Yes
LD34171374.las	Yes
LD34171377.las	Yes
LD34171380.las	Yes
LD34171383.las	Yes
LD34171386.las	Yes
LD34171389.las	Yes
LD34171392.las	Yes
LD34171395.las	Yes
LD34171398.las	Yes
LD34171401.las	Yes
LD34171404.las	Yes
LD34171407.las	Yes
LD34171410.las	Yes
LD34171413.las	Yes
LD34171416.las	Yes
LD34171419.las	Yes
LD34171422.las	Yes
LD34171425.las	Yes
LD34171428.las	Yes
LD34171431.las	Yes
LD34171434.las	Yes
LD34171437.las	Yes
LD34171440.las	Yes
LD34171443.las	Yes
LD34201254.las	Yes
LD34201257.las	Yes
LD34201260.las	Yes
LD34201263.las	Yes
LD34201266.las	Yes
LD34201269.las	Yes
LD34201272.las	Yes
LD34201275.las	Yes
LD34201278.las	Yes
LD34201281.las	Yes
LD34201284.las	Yes
LD34201287.las	Yes
LD34201290.las	Yes

*DPH-8 Report on Point Families (Tiled Data) - continued*

<u>File</u>	<u>Point Families Present</u>
LD34201293.las	Yes
LD34201296.las	Yes
LD34201299.las	Yes
LD34201302.las	Yes
LD34201305.las	Yes
LD34201308.las	Yes
LD34201311.las	Yes
LD34201314.las	Yes
LD34201317.las	Yes
LD34201320.las	Yes
LD34201323.las	Yes
LD34201326.las	Yes
LD34201329.las	Yes
LD34201332.las	Yes
LD34201335.las	Yes
LD34201338.las	Yes
LD34201341.las	Yes
LD34201344.las	Yes
LD34201347.las	Yes
LD34201350.las	Yes
LD34201353.las	Yes
LD34201356.las	Yes
LD34201359.las	Yes
LD34201362.las	Yes
LD34201365.las	Yes
LD34201368.las	Yes
LD34201371.las	Yes
LD34201374.las	Yes
LD34201377.las	Yes
LD34201380.las	Yes
LD34201383.las	Yes
LD34201386.las	Yes
LD34201389.las	Yes
LD34201392.las	Yes
LD34201395.las	Yes
LD34201398.las	Yes
LD34201401.las	Yes
LD34201404.las	Yes
LD34201407.las	Yes
LD34201410.las	Yes
LD34201413.las	Yes
LD34201416.las	Yes
LD34201419.las	Yes
LD34201422.las	Yes
LD34201425.las	Yes
LD34201428.las	Yes
LD34201431.las	Yes
LD34201434.las	Yes
LD34201437.las	Yes

*DPH-8 Report on Point Families (Tiled Data) - continued*

<u>File</u>	<u>Point Families Present</u>
LD34201440.las	Yes
LD34201443.las	Yes
LD34231254.las	Yes
LD34231257.las	Yes
LD34231260.las	Yes
LD34231263.las	Yes
LD34231266.las	Yes
LD34231269.las	Yes
LD34231272.las	Yes
LD34231275.las	Yes
LD34231278.las	Yes
LD34231281.las	Yes
LD34231284.las	Yes
LD34231287.las	Yes
LD34231290.las	Yes
LD34231293.las	Yes
LD34231296.las	Yes
LD34231299.las	Yes
LD34231302.las	Yes
LD34231305.las	Yes
LD34231308.las	Yes
LD34231311.las	Yes
LD34231314.las	Yes
LD34231317.las	Yes
LD34231320.las	Yes
LD34231323.las	Yes
LD34231326.las	Yes
LD34231329.las	Yes
LD34231332.las	Yes
LD34231335.las	Yes
LD34231338.las	Yes
LD34231341.las	Yes
LD34231344.las	Yes
LD34231347.las	Yes
LD34231350.las	Yes
LD34231353.las	Yes
LD34231356.las	Yes
LD34231359.las	Yes
LD34231362.las	Yes
LD34231365.las	Yes
LD34231368.las	Yes
LD34231371.las	Yes
LD34231374.las	Yes
LD34231377.las	Yes
LD34231380.las	Yes
LD34231383.las	Yes
LD34231386.las	Yes
LD34231389.las	Yes
LD34231392.las	Yes

*DPH-8 Report on Point Families (Tiled Data) - continued*

<u>File</u>	<u>Point Families Present</u>
LD34231395.las	Yes
LD34231398.las	Yes
LD34231401.las	Yes
LD34231404.las	Yes
LD34231407.las	Yes
LD34231410.las	Yes
LD34231413.las	Yes
LD34231416.las	Yes
LD34231419.las	Yes
LD34231422.las	Yes
LD34231425.las	Yes
LD34231428.las	Yes
LD34231431.las	Yes
LD34231434.las	Yes
LD34231437.las	Yes
LD34231440.las	Yes
LD34231443.las	Yes
LD34261254.las	Yes
LD34261257.las	Yes
LD34261260.las	Yes
LD34261263.las	Yes
LD34261266.las	Yes
LD34261269.las	Yes
LD34261272.las	Yes
LD34261275.las	Yes
LD34261278.las	Yes
LD34261281.las	Yes
LD34261284.las	Yes
LD34261287.las	Yes
LD34261290.las	Yes
LD34261293.las	Yes
LD34261296.las	Yes
LD34261299.las	Yes
LD34261302.las	Yes
LD34261305.las	Yes
LD34261308.las	Yes
LD34261311.las	Yes
LD34261314.las	Yes
LD34261317.las	Yes
LD34261320.las	Yes
LD34261323.las	Yes
LD34261326.las	Yes
LD34261329.las	Yes
LD34261332.las	Yes
LD34261335.las	Yes
LD34261338.las	Yes
LD34261341.las	Yes
LD34261344.las	Yes
LD34261347.las	Yes

*DPH-8 Report on Point Families (Tiled Data) - continued*

<u>File</u>	<u>Point Families Present</u>
LD34261350.las	Yes
LD34261353.las	Yes
LD34261356.las	Yes
LD34261359.las	Yes
LD34261362.las	Yes
LD34261365.las	Yes
LD34261368.las	Yes
LD34261371.las	Yes
LD34261374.las	Yes
LD34261377.las	Yes
LD34261380.las	Yes
LD34261383.las	Yes
LD34261386.las	Yes
LD34261389.las	Yes
LD34261392.las	Yes
LD34261395.las	Yes
LD34261398.las	Yes
LD34261401.las	Yes
LD34261404.las	Yes
LD34261407.las	Yes
LD34261410.las	Yes
LD34261413.las	Yes
LD34261416.las	Yes
LD34261419.las	Yes
LD34261422.las	Yes
LD34261425.las	Yes
LD34261428.las	Yes
LD34261431.las	Yes
LD34261434.las	Yes
LD34261437.las	Yes
LD34261440.las	Yes
LD34261443.las	Yes
LD34291254.las	Yes
LD34291257.las	Yes
LD34291260.las	Yes
LD34291263.las	Yes
LD34291266.las	Yes
LD34291269.las	Yes
LD34291272.las	Yes
LD34291275.las	Yes
LD34291278.las	Yes
LD34291281.las	Yes
LD34291284.las	Yes
LD34291287.las	Yes
LD34291290.las	Yes
LD34291293.las	Yes
LD34291296.las	Yes
LD34291299.las	Yes
LD34291302.las	Yes

*DPH-8 Report on Point Families (Tiled Data) - continued*

<u>File</u>	<u>Point Families Present</u>
LD34291305.las	Yes
LD34291308.las	Yes
LD34291311.las	Yes
LD34291314.las	Yes
LD34291317.las	Yes
LD34291320.las	Yes
LD34291323.las	Yes
LD34291326.las	Yes
LD34291329.las	Yes
LD34291332.las	Yes
LD34291335.las	Yes
LD34291338.las	Yes
LD34291341.las	Yes
LD34291344.las	Yes
LD34291347.las	Yes
LD34291350.las	Yes
LD34291353.las	Yes
LD34291356.las	Yes
LD34291359.las	Yes
LD34291362.las	Yes
LD34291365.las	Yes
LD34291368.las	Yes
LD34291371.las	Yes
LD34291374.las	Yes
LD34291377.las	Yes
LD34291380.las	Yes
LD34291383.las	Yes
LD34291386.las	Yes
LD34291389.las	Yes
LD34291392.las	Yes
LD34291395.las	Yes
LD34291398.las	Yes
LD34291401.las	Yes
LD34291404.las	Yes
LD34291407.las	Yes
LD34291410.las	Yes
LD34291413.las	Yes
LD34291416.las	Yes
LD34291419.las	Yes
LD34291422.las	Yes
LD34291425.las	Yes
LD34291428.las	Yes
LD34291431.las	Yes
LD34291434.las	Yes
LD34291437.las	Yes
LD34291440.las	Yes
LD34291443.las	Yes
LD34321254.las	Yes
LD34321257.las	Yes

*DPH-8 Report on Point Families (Tiled Data) - continued*

<u>File</u>	<u>Point Families Present</u>
LD34321260.las	Yes
LD34321263.las	Yes
LD34321266.las	Yes
LD34321269.las	Yes
LD34321272.las	Yes
LD34321275.las	Yes
LD34321278.las	Yes
LD34321281.las	Yes
LD34321284.las	Yes
LD34321287.las	Yes
LD34321290.las	Yes
LD34321293.las	Yes
LD34321296.las	Yes
LD34321299.las	Yes
LD34321302.las	Yes
LD34321305.las	Yes
LD34321308.las	Yes
LD34321311.las	Yes
LD34321314.las	Yes
LD34321317.las	Yes
LD34321320.las	Yes
LD34321323.las	Yes
LD34321326.las	Yes
LD34321329.las	Yes
LD34321332.las	Yes
LD34321335.las	Yes
LD34321338.las	Yes
LD34321341.las	Yes
LD34321344.las	Yes
LD34321347.las	Yes
LD34321350.las	Yes
LD34321353.las	Yes
LD34321356.las	Yes
LD34321359.las	Yes
LD34321362.las	Yes
LD34321365.las	Yes
LD34321368.las	Yes
LD34321371.las	Yes
LD34321374.las	Yes
LD34321377.las	Yes
LD34321380.las	Yes
LD34321383.las	Yes
LD34321386.las	Yes
LD34321389.las	Yes
LD34321392.las	Yes
LD34321395.las	Yes
LD34321398.las	Yes
LD34321401.las	Yes
LD34321404.las	Yes



*DPH-8 Report on Point Families (Tiled Data) - continued*

<u>File</u>	<u>Point Families Present</u>
LD34321407.las	Yes
LD34321410.las	Yes
LD34321413.las	Yes
LD34321416.las	Yes
LD34321419.las	Yes
LD34321422.las	Yes
LD34321425.las	Yes
LD34321428.las	Yes
LD34321431.las	Yes
LD34321434.las	Yes
LD34321437.las	Yes
LD34321440.las	Yes
LD34321443.las	Yes
LD34351254.las	Yes
LD34351257.las	Yes
LD34351260.las	Yes
LD34351263.las	Yes
LD34351266.las	Yes
LD34351269.las	Yes
LD34351272.las	Yes
LD34351275.las	Yes
LD34351278.las	Yes
LD34351281.las	Yes
LD34351284.las	Yes
LD34351287.las	Yes
LD34351290.las	Yes
LD34351293.las	Yes
LD34351296.las	Yes
LD34351299.las	Yes
LD34351302.las	Yes
LD34351305.las	Yes
LD34351308.las	Yes
LD34351311.las	Yes
LD34351314.las	Yes
LD34351317.las	Yes
LD34351320.las	Yes
LD34351323.las	Yes
LD34351326.las	Yes
LD34351329.las	Yes
LD34351332.las	Yes
LD34351335.las	Yes
LD34351338.las	Yes
LD34351341.las	Yes
LD34351344.las	Yes
LD34351347.las	Yes
LD34351350.las	Yes
LD34351353.las	Yes
LD34351356.las	Yes
LD34351359.las	Yes

*DPH-8 Report on Point Families (Tiled Data) - continued*

<u>File</u>	<u>Point Families Present</u>
LD34351362.las	Yes
LD34351365.las	Yes
LD34351368.las	Yes
LD34351371.las	Yes
LD34351374.las	Yes
LD34351377.las	Yes
LD34351380.las	Yes
LD34351383.las	Yes
LD34351386.las	Yes
LD34351389.las	Yes
LD34351392.las	Yes
LD34351395.las	Yes
LD34351398.las	Yes
LD34351401.las	Yes
LD34351404.las	Yes
LD34351407.las	Yes
LD34351410.las	Yes
LD34351413.las	Yes
LD34351416.las	Yes
LD34351419.las	Yes
LD34351422.las	Yes
LD34351425.las	Yes
LD34351428.las	Yes
LD34351431.las	Yes
LD34351434.las	Yes
LD34351437.las	Yes
LD34351440.las	Yes
LD34351443.las	Yes
LD34381254.las	Yes
LD34381257.las	Yes
LD34381260.las	Yes
LD34381263.las	Yes
LD34381266.las	Yes
LD34381269.las	Yes
LD34381272.las	Yes
LD34381275.las	Yes
LD34381278.las	Yes
LD34381281.las	Yes
LD34381284.las	Yes
LD34381287.las	Yes
LD34381290.las	Yes
LD34381293.las	Yes
LD34381296.las	Yes
LD34381299.las	Yes
LD34381302.las	Yes
LD34381305.las	Yes
LD34381308.las	Yes
LD34381311.las	Yes
LD34381314.las	Yes

*DPH-8 Report on Point Families (Tiled Data) - continued*

<u>File</u>	<u>Point Families Present</u>
LD34381317.las	Yes
LD34381320.las	Yes
LD34381323.las	Yes
LD34381326.las	Yes
LD34381329.las	Yes
LD34381332.las	Yes
LD34381335.las	Yes
LD34381338.las	Yes
LD34381341.las	Yes
LD34381344.las	Yes
LD34381347.las	Yes
LD34381350.las	Yes
LD34381353.las	Yes
LD34381356.las	Yes
LD34381359.las	Yes
LD34381362.las	Yes
LD34381365.las	Yes
LD34381368.las	Yes
LD34381371.las	Yes
LD34381374.las	Yes
LD34381377.las	Yes
LD34381380.las	Yes
LD34381383.las	Yes
LD34381386.las	Yes
LD34381389.las	Yes
LD34381392.las	Yes
LD34381395.las	Yes
LD34381398.las	Yes
LD34381401.las	Yes
LD34381404.las	Yes
LD34381407.las	Yes
LD34381410.las	Yes
LD34381413.las	Yes
LD34381416.las	Yes
LD34381419.las	Yes
LD34381422.las	Yes
LD34381425.las	Yes
LD34381428.las	Yes
LD34381431.las	Yes
LD34381434.las	Yes
LD34381437.las	Yes
LD34381440.las	Yes
LD34381443.las	Yes
LD34411254.las	Yes
LD34411257.las	Yes
LD34411260.las	Yes
LD34411263.las	Yes
LD34411266.las	Yes
LD34411269.las	Yes

*DPH-8 Report on Point Families (Tiled Data) - continued*

<u>File</u>	<u>Point Families Present</u>
LD34411272.las	Yes
LD34411275.las	Yes
LD34411278.las	Yes
LD34411281.las	Yes
LD34411284.las	Yes
LD34411287.las	Yes
LD34411290.las	Yes
LD34411293.las	Yes
LD34411296.las	Yes
LD34411299.las	Yes
LD34411302.las	Yes
LD34411305.las	Yes
LD34411308.las	Yes
LD34411311.las	Yes
LD34411314.las	Yes
LD34411317.las	Yes
LD34411320.las	Yes
LD34411323.las	Yes
LD34411326.las	Yes
LD34411329.las	Yes
LD34411332.las	Yes
LD34411335.las	Yes
LD34411338.las	Yes
LD34411341.las	Yes
LD34411344.las	Yes
LD34411347.las	Yes
LD34411350.las	Yes
LD34411353.las	Yes
LD34411356.las	Yes
LD34411359.las	Yes
LD34411362.las	Yes
LD34411365.las	Yes
LD34411368.las	Yes
LD34411371.las	Yes
LD34411374.las	Yes
LD34411377.las	Yes
LD34411380.las	Yes
LD34411383.las	Yes
LD34411386.las	Yes
LD34411389.las	Yes
LD34411392.las	Yes
LD34411395.las	Yes
LD34411398.las	Yes
LD34411401.las	Yes
LD34411404.las	Yes
LD34411407.las	Yes
LD34411410.las	Yes
LD34411413.las	Yes
LD34411416.las	Yes

*DPH-8 Report on Point Families (Tiled Data) - continued*

<u>File</u>	<u>Point Families Present</u>
LD34411419.las	Yes
LD34411422.las	Yes
LD34411425.las	Yes
LD34411428.las	Yes
LD34411431.las	Yes
LD34411434.las	Yes
LD34411437.las	Yes
LD34411440.las	Yes
LD34411443.las	Yes
LD34441254.las	Yes
LD34441257.las	Yes
LD34441260.las	Yes
LD34441263.las	Yes
LD34441266.las	Yes
LD34441269.las	Yes
LD34441272.las	Yes
LD34441275.las	Yes
LD34441278.las	Yes
LD34441281.las	Yes
LD34441284.las	Yes
LD34441287.las	Yes
LD34441290.las	Yes
LD34441293.las	Yes
LD34441296.las	Yes
LD34441299.las	Yes
LD34441302.las	Yes
LD34441305.las	Yes
LD34441308.las	Yes
LD34441311.las	Yes
LD34441314.las	Yes
LD34441317.las	Yes
LD34441320.las	Yes
LD34441323.las	Yes
LD34441326.las	Yes
LD34441329.las	Yes
LD34441332.las	Yes
LD34441335.las	Yes
LD34441338.las	Yes
LD34441341.las	Yes
LD34441344.las	Yes
LD34441347.las	Yes
LD34441350.las	Yes
LD34441353.las	Yes
LD34441356.las	Yes
LD34441359.las	Yes
LD34441362.las	Yes
LD34441365.las	Yes
LD34441368.las	Yes
LD34441371.las	Yes

*DPH-8 Report on Point Families (Tiled Data) - continued*

<u>File</u>	<u>Point Families Present</u>
LD34441374.las	Yes
LD34441377.las	Yes
LD34441380.las	Yes
LD34441383.las	Yes
LD34441386.las	Yes
LD34441389.las	Yes
LD34441392.las	Yes
LD34441395.las	Yes
LD34441398.las	Yes
LD34441401.las	Yes
LD34441404.las	Yes
LD34441407.las	Yes
LD34441410.las	Yes
LD34441413.las	Yes
LD34441416.las	Yes
LD34441419.las	Yes
LD34441422.las	Yes
LD34441425.las	Yes
LD34441428.las	Yes
LD34441431.las	Yes
LD34441434.las	Yes
LD34441437.las	Yes
LD34441440.las	Yes
LD34441443.las	Yes
LD34471254.las	Yes
LD34471257.las	Yes
LD34471260.las	Yes
LD34471263.las	Yes
LD34471266.las	Yes
LD34471269.las	Yes
LD34471272.las	Yes
LD34471275.las	Yes
LD34471278.las	Yes
LD34471281.las	Yes
LD34471284.las	Yes
LD34471287.las	Yes
LD34471290.las	Yes
LD34471293.las	Yes
LD34471296.las	Yes
LD34471299.las	Yes
LD34471302.las	Yes
LD34471305.las	Yes
LD34471308.las	Yes
LD34471311.las	Yes
LD34471314.las	Yes
LD34471317.las	Yes
LD34471320.las	Yes
LD34471323.las	Yes
LD34471326.las	Yes

*DPH-8 Report on Point Families (Tiled Data) - continued*

<u>File</u>	<u>Point Families Present</u>
LD34471329.las	Yes
LD34471332.las	Yes
LD34471335.las	Yes
LD34471338.las	Yes
LD34471341.las	Yes
LD34471344.las	Yes
LD34471347.las	Yes
LD34471350.las	Yes
LD34471353.las	Yes
LD34471356.las	Yes
LD34471359.las	Yes
LD34471362.las	Yes
LD34471365.las	Yes
LD34471368.las	Yes
LD34471371.las	Yes
LD34471374.las	Yes
LD34471377.las	Yes
LD34471380.las	Yes
LD34471383.las	Yes
LD34471386.las	Yes
LD34471389.las	Yes
LD34471392.las	Yes
LD34471395.las	Yes
LD34471398.las	Yes
LD34471401.las	Yes
LD34471404.las	Yes
LD34471407.las	Yes
LD34471410.las	Yes
LD34471413.las	Yes
LD34471416.las	Yes
LD34471419.las	Yes
LD34471422.las	Yes
LD34471425.las	Yes
LD34471428.las	Yes
LD34471431.las	Yes
LD34471434.las	Yes
LD34471437.las	Yes
LD34471440.las	Yes
LD34471443.las	Yes
LD34501254.las	Yes
LD34501257.las	Yes
LD34501260.las	Yes
LD34501263.las	Yes
LD34501266.las	Yes
LD34501269.las	Yes
LD34501272.las	Yes
LD34501275.las	Yes
LD34501278.las	Yes
LD34501281.las	Yes

*DPH-8 Report on Point Families (Tiled Data) - continued*

<u>File</u>	<u>Point Families Present</u>
LD34501284.las	Yes
LD34501287.las	Yes
LD34501290.las	Yes
LD34501293.las	Yes
LD34501296.las	Yes
LD34501299.las	Yes
LD34501302.las	Yes
LD34501305.las	Yes
LD34501308.las	Yes
LD34501311.las	Yes
LD34501314.las	Yes
LD34501317.las	Yes
LD34501320.las	Yes
LD34501323.las	Yes
LD34501326.las	Yes
LD34501329.las	Yes
LD34501332.las	Yes
LD34501335.las	Yes
LD34501338.las	Yes
LD34501341.las	Yes
LD34501344.las	Yes
LD34501347.las	Yes
LD34501350.las	Yes
LD34501353.las	Yes
LD34501356.las	Yes
LD34501359.las	Yes
LD34501362.las	Yes
LD34501365.las	Yes
LD34501368.las	Yes
LD34501371.las	Yes
LD34501374.las	Yes
LD34501377.las	Yes
LD34501380.las	Yes
LD34501383.las	Yes
LD34501386.las	Yes
LD34501389.las	Yes
LD34501392.las	Yes
LD34501395.las	Yes
LD34501398.las	Yes
LD34501401.las	Yes
LD34501404.las	Yes
LD34501407.las	Yes
LD34501410.las	Yes
LD34501413.las	Yes
LD34501416.las	Yes
LD34501419.las	Yes
LD34501422.las	Yes
LD34501425.las	Yes
LD34501428.las	Yes



*DPH-8 Report on Point Families (Tiled Data) - continued*

<u>File</u>	<u>Point Families Present</u>
LD34501431.las	Yes
LD34501434.las	Yes
LD34501437.las	Yes
LD34501440.las	Yes
LD34501443.las	Yes
LD34531254.las	Yes
LD34531257.las	Yes
LD34531260.las	Yes
LD34531263.las	Yes
LD34531266.las	Yes
LD34531269.las	Yes
LD34531272.las	Yes
LD34531275.las	Yes
LD34531278.las	Yes
LD34531281.las	Yes
LD34531284.las	Yes
LD34531287.las	Yes
LD34531290.las	Yes
LD34531293.las	Yes
LD34531296.las	Yes
LD34531299.las	Yes
LD34531302.las	Yes
LD34531305.las	Yes
LD34531308.las	Yes
LD34531311.las	Yes
LD34531314.las	Yes
LD34531317.las	Yes
LD34531320.las	Yes
LD34531323.las	Yes
LD34531326.las	Yes
LD34531329.las	Yes
LD34531332.las	Yes
LD34531335.las	Yes
LD34531338.las	Yes
LD34531341.las	Yes
LD34531344.las	Yes
LD34531347.las	Yes
LD34531350.las	Yes
LD34531353.las	Yes
LD34531356.las	Yes
LD34531359.las	Yes
LD34531362.las	Yes
LD34531365.las	Yes
LD34531368.las	Yes
LD34531371.las	Yes
LD34531374.las	Yes
LD34531377.las	Yes
LD34531380.las	Yes
LD34531383.las	Yes

*DPH-8 Report on Point Families (Tiled Data) - continued*

File	Point Families Present
LD34531386.las	Yes
LD34531389.las	Yes
LD34531392.las	Yes
LD34531395.las	Yes
LD34531398.las	Yes
LD34531401.las	Yes
LD34531404.las	Yes
LD34531407.las	Yes
LD34531410.las	Yes
LD34531413.las	Yes
LD34531416.las	Yes
LD34531419.las	Yes
LD34531422.las	Yes
LD34531425.las	Yes
LD34531428.las	Yes
LD34531431.las	Yes
LD34531434.las	Yes
LD34531437.las	Yes
LD34531440.las	Yes
LD34531443.las	Yes
LD34561254.las	Yes
LD34561257.las	Yes
LD34561260.las	Yes
LD34561263.las	Yes
LD34561266.las	Yes
LD34561269.las	Yes
LD34561272.las	Yes
LD34561275.las	Yes
LD34561278.las	Yes
LD34561281.las	Yes
LD34561284.las	Yes
LD34561287.las	Yes
LD34561290.las	Yes
LD34561293.las	Yes
LD34561296.las	Yes
LD34561299.las	Yes
LD34561302.las	Yes
LD34561305.las	Yes
LD34561308.las	Yes
LD34561311.las	Yes
LD34561314.las	Yes
LD34561317.las	Yes
LD34561320.las	Yes
LD34561323.las	Yes
LD34561326.las	Yes
LD34561329.las	Yes
LD34561332.las	Yes
LD34561335.las	Yes
LD34561338.las	Yes

*DPH-8 Report on Point Families (Tiled Data) - continued*

<u>File</u>	<u>Point Families Present</u>
LD34561341.las	Yes
LD34561344.las	Yes
LD34561347.las	Yes
LD34561350.las	Yes
LD34561353.las	Yes
LD34561356.las	Yes
LD34561359.las	Yes
LD34561362.las	Yes
LD34561365.las	Yes
LD34561368.las	Yes
LD34561371.las	Yes
LD34561374.las	Yes
LD34561377.las	Yes
LD34561380.las	Yes
LD34561383.las	Yes
LD34561386.las	Yes
LD34561389.las	Yes
LD34561392.las	Yes
LD34561395.las	Yes
LD34561398.las	Yes
LD34561401.las	Yes
LD34561404.las	Yes
LD34561407.las	Yes
LD34561410.las	Yes
LD34561413.las	Yes
LD34561416.las	Yes
LD34561419.las	Yes
LD34561422.las	Yes
LD34561425.las	Yes
LD34561428.las	Yes
LD34561431.las	Yes
LD34561434.las	Yes
LD34561437.las	Yes
LD34561440.las	Yes
LD34561443.las	Yes
LD34591254.las	Yes
LD34591257.las	Yes
LD34591260.las	Yes
LD34591263.las	Yes
LD34591266.las	Yes
LD34591269.las	Yes
LD34591272.las	Yes
LD34591275.las	Yes
LD34591278.las	Yes
LD34591281.las	Yes
LD34591284.las	Yes
LD34591287.las	Yes
LD34591290.las	Yes
LD34591293.las	Yes

*DPH-8 Report on Point Families (Tiled Data) - continued*

<u>File</u>	<u>Point Families Present</u>
LD34591296.las	Yes
LD34591299.las	Yes
LD34591302.las	Yes
LD34591305.las	Yes
LD34591308.las	Yes
LD34591311.las	Yes
LD34591314.las	Yes
LD34591317.las	Yes
LD34591320.las	Yes
LD34591323.las	Yes
LD34591326.las	Yes
LD34591329.las	Yes
LD34591332.las	Yes
LD34591335.las	Yes
LD34591338.las	Yes
LD34591341.las	Yes
LD34591344.las	Yes
LD34591347.las	Yes
LD34591350.las	Yes
LD34591353.las	Yes
LD34591356.las	Yes
LD34591359.las	Yes
LD34591362.las	Yes
LD34591365.las	Yes
LD34591368.las	Yes
LD34591371.las	Yes
LD34591374.las	Yes
LD34591377.las	Yes
LD34591380.las	Yes
LD34591383.las	Yes
LD34591386.las	Yes
LD34591389.las	Yes
LD34591392.las	Yes
LD34591395.las	Yes
LD34591398.las	Yes
LD34591401.las	Yes
LD34591404.las	Yes
LD34591407.las	Yes
LD34591410.las	Yes
LD34591413.las	Yes
LD34591416.las	Yes
LD34591419.las	Yes
LD34591422.las	Yes
LD34591425.las	Yes
LD34591428.las	Yes
LD34591431.las	Yes
LD34591434.las	Yes
LD34591437.las	Yes
LD34591440.las	Yes

*DPH-8 Report on Point Families (Tiled Data) - continued*

<u>File</u>	<u>Point Families Present</u>
LD34591443.las	Yes
LD34621254.las	Yes
LD34621257.las	Yes
LD34621260.las	Yes
LD34621263.las	Yes
LD34621266.las	Yes
LD34621269.las	Yes
LD34621272.las	Yes
LD34621275.las	Yes
LD34621278.las	Yes
LD34621281.las	Yes
LD34621284.las	Yes
LD34621287.las	Yes
LD34621290.las	Yes
LD34621293.las	Yes
LD34621296.las	Yes
LD34621299.las	Yes
LD34621302.las	Yes
LD34621305.las	Yes
LD34621308.las	Yes
LD34621311.las	Yes
LD34621314.las	Yes
LD34621317.las	Yes
LD34621320.las	Yes
LD34621323.las	Yes
LD34621326.las	Yes
LD34621329.las	Yes
LD34621332.las	Yes
LD34621335.las	Yes
LD34621338.las	Yes
LD34621341.las	Yes
LD34621344.las	Yes
LD34621347.las	Yes
LD34621350.las	Yes
LD34621353.las	Yes
LD34621356.las	Yes
LD34621359.las	Yes
LD34621362.las	Yes
LD34621365.las	Yes
LD34621368.las	Yes
LD34621371.las	Yes
LD34621374.las	Yes
LD34621377.las	Yes
LD34621380.las	Yes
LD34621383.las	Yes
LD34621386.las	Yes
LD34621389.las	Yes
LD34621392.las	Yes
LD34621395.las	Yes

*DPH-8 Report on Point Families (Tiled Data) - continued*

<u>File</u>	<u>Point Families Present</u>
LD34621398.las	Yes
LD34621401.las	Yes
LD34621404.las	Yes
LD34621407.las	Yes
LD34621410.las	Yes
LD34621413.las	Yes
LD34621416.las	Yes
LD34621419.las	Yes
LD34621422.las	Yes
LD34621425.las	Yes
LD34621428.las	Yes
LD34621431.las	Yes
LD34621434.las	Yes
LD34621437.las	Yes
LD34621440.las	Yes
LD34621443.las	Yes
LD34651254.las	Yes
LD34651257.las	Yes
LD34651260.las	Yes
LD34651263.las	Yes
LD34651266.las	Yes
LD34651269.las	Yes
LD34651272.las	Yes
LD34651275.las	Yes
LD34651278.las	Yes
LD34651281.las	Yes
LD34651284.las	Yes
LD34651287.las	Yes
LD34651290.las	Yes
LD34651293.las	Yes
LD34651296.las	Yes
LD34651299.las	Yes
LD34651302.las	Yes
LD34651305.las	Yes
LD34651308.las	Yes
LD34651311.las	Yes
LD34651314.las	Yes
LD34651317.las	Yes
LD34651320.las	Yes
LD34651323.las	Yes
LD34651326.las	Yes
LD34651329.las	Yes
LD34651332.las	Yes
LD34651335.las	Yes
LD34651338.las	Yes
LD34651341.las	Yes
LD34651344.las	Yes
LD34651347.las	Yes
LD34651350.las	Yes

*DPH-8 Report on Point Families (Tiled Data) - continued*

<u>File</u>	<u>Point Families Present</u>
LD34651353.las	Yes
LD34651356.las	Yes
LD34651359.las	Yes
LD34651362.las	Yes
LD34651365.las	Yes
LD34651368.las	Yes
LD34651371.las	Yes
LD34651374.las	Yes
LD34651377.las	Yes
LD34651380.las	Yes
LD34651383.las	Yes
LD34651386.las	Yes
LD34651389.las	Yes
LD34651392.las	Yes
LD34651395.las	Yes
LD34651398.las	Yes
LD34651401.las	Yes
LD34651404.las	Yes
LD34651407.las	Yes
LD34651410.las	Yes
LD34651413.las	Yes
LD34651416.las	Yes
LD34651419.las	Yes
LD34651422.las	Yes
LD34651425.las	Yes
LD34651428.las	Yes
LD34651431.las	Yes
LD34651434.las	Yes
LD34651437.las	Yes
LD34651440.las	Yes
LD34651443.las	Yes
LD34681254.las	Yes
LD34681257.las	Yes
LD34681260.las	Yes
LD34681263.las	Yes
LD34681266.las	Yes
LD34681269.las	Yes
LD34681272.las	Yes
LD34681275.las	Yes
LD34681278.las	Yes
LD34681281.las	Yes
LD34681284.las	Yes
LD34681287.las	Yes
LD34681290.las	Yes
LD34681293.las	Yes
LD34681296.las	Yes
LD34681299.las	Yes
LD34681302.las	Yes
LD34681305.las	Yes

*DPH-8 Report on Point Families (Tiled Data) - continued*

<u>File</u>	<u>Point Families Present</u>
LD34681308.las	Yes
LD34681311.las	Yes
LD34681314.las	Yes
LD34681317.las	Yes
LD34681320.las	Yes
LD34681323.las	Yes
LD34681326.las	Yes
LD34681329.las	Yes
LD34681332.las	Yes
LD34681335.las	Yes
LD34681338.las	Yes
LD34681341.las	Yes
LD34681344.las	Yes
LD34681347.las	Yes
LD34681350.las	Yes
LD34681353.las	Yes
LD34681356.las	Yes
LD34681359.las	Yes
LD34681362.las	Yes
LD34681365.las	Yes
LD34681368.las	Yes
LD34681371.las	Yes
LD34681374.las	Yes
LD34681377.las	Yes
LD34681380.las	Yes
LD34681383.las	Yes
LD34681386.las	Yes
LD34681389.las	Yes
LD34681392.las	Yes
LD34681395.las	Yes
LD34681398.las	Yes
LD34681401.las	Yes
LD34681404.las	Yes
LD34681407.las	Yes
LD34681410.las	Yes
LD34681413.las	Yes
LD34681416.las	Yes
LD34681419.las	Yes
LD34681422.las	Yes
LD34681425.las	Yes
LD34681428.las	Yes
LD34681431.las	Yes
LD34681434.las	Yes
LD34681437.las	Yes
LD34681440.las	Yes
LD34681443.las	Yes
LD34711254.las	Yes
LD34711257.las	Yes
LD34711260.las	Yes



*DPH-8 Report on Point Families (Tiled Data) - continued*

<u>File</u>	<u>Point Families Present</u>
LD34711263.las	Yes
LD34711266.las	Yes
LD34711269.las	Yes
LD34711272.las	Yes
LD34711275.las	Yes
LD34711278.las	Yes
LD34711281.las	Yes
LD34711284.las	Yes
LD34711287.las	Yes
LD34711290.las	Yes
LD34711293.las	Yes
LD34711296.las	Yes
LD34711299.las	Yes
LD34711302.las	Yes
LD34711305.las	Yes
LD34711308.las	Yes
LD34711311.las	Yes
LD34711314.las	Yes
LD34711317.las	Yes
LD34711320.las	Yes
LD34711323.las	Yes
LD34711326.las	Yes
LD34711329.las	Yes
LD34711332.las	Yes
LD34711335.las	Yes
LD34711338.las	Yes
LD34711341.las	Yes
LD34711344.las	Yes
LD34711347.las	Yes
LD34711350.las	Yes
LD34711353.las	Yes
LD34711356.las	Yes
LD34711359.las	Yes
LD34711362.las	Yes
LD34711365.las	Yes
LD34711368.las	Yes
LD34711371.las	Yes
LD34711374.las	Yes
LD34711377.las	Yes
LD34711380.las	Yes
LD34711383.las	Yes
LD34711386.las	Yes
LD34711389.las	Yes
LD34711392.las	Yes
LD34711395.las	Yes
LD34711398.las	Yes
LD34711401.las	Yes
LD34711404.las	Yes
LD34711407.las	Yes

*DPH-8 Report on Point Families (Tiled Data) - continued*

<u>File</u>	<u>Point Families Present</u>
LD34711410.las	Yes
LD34711413.las	Yes
LD34711416.las	Yes
LD34711419.las	Yes
LD34711422.las	Yes
LD34711425.las	Yes
LD34711428.las	Yes
LD34711431.las	Yes
LD34711434.las	Yes
LD34711437.las	Yes
LD34711440.las	Yes
LD34711443.las	Yes
LD34741254.las	Yes
LD34741257.las	Yes
LD34741260.las	Yes
LD34741263.las	Yes
LD34741266.las	Yes
LD34741269.las	Yes
LD34741272.las	Yes
LD34741275.las	Yes
LD34741278.las	Yes
LD34741281.las	Yes
LD34741284.las	Yes
LD34741287.las	Yes
LD34741290.las	Yes
LD34741293.las	Yes
LD34741296.las	Yes
LD34741299.las	Yes
LD34741302.las	Yes
LD34741305.las	Yes
LD34741308.las	Yes
LD34741311.las	Yes
LD34741314.las	Yes
LD34741317.las	Yes
LD34741320.las	Yes
LD34741323.las	Yes
LD34741326.las	Yes
LD34741329.las	Yes
LD34741332.las	Yes
LD34741335.las	Yes
LD34741338.las	Yes
LD34741341.las	Yes
LD34741344.las	Yes
LD34741347.las	Yes
LD34741350.las	Yes
LD34741353.las	Yes
LD34741356.las	Yes
LD34741359.las	Yes
LD34741362.las	Yes

*DPH-8 Report on Point Families (Tiled Data) - continued*

<u>File</u>	<u>Point Families Present</u>
LD34741365.las	Yes
LD34741368.las	Yes
LD34741371.las	Yes
LD34741374.las	Yes
LD34741377.las	Yes
LD34741380.las	Yes
LD34741383.las	Yes
LD34741386.las	Yes
LD34741389.las	Yes
LD34741392.las	Yes
LD34741395.las	Yes
LD34741398.las	Yes
LD34741401.las	Yes
LD34741404.las	Yes
LD34741407.las	Yes
LD34741410.las	Yes
LD34741413.las	Yes
LD34741416.las	Yes
LD34741419.las	Yes
LD34741422.las	Yes
LD34741425.las	Yes
LD34741428.las	Yes
LD34741431.las	Yes
LD34741434.las	Yes
LD34741437.las	Yes
LD34741440.las	Yes
LD34741443.las	Yes
LD34771254.las	Yes
LD34771257.las	Yes
LD34771260.las	Yes
LD34771263.las	Yes
LD34771266.las	Yes
LD34771269.las	Yes
LD34771272.las	Yes
LD34771275.las	Yes
LD34771278.las	Yes
LD34771281.las	Yes
LD34771284.las	Yes
LD34771287.las	Yes
LD34771290.las	Yes
LD34771293.las	Yes
LD34771296.las	Yes
LD34771299.las	Yes
LD34771302.las	Yes
LD34771305.las	Yes
LD34771308.las	Yes
LD34771311.las	Yes
LD34771314.las	Yes
LD34771317.las	Yes

*DPH-8 Report on Point Families (Tiled Data) - continued*

<u>File</u>	<u>Point Families Present</u>
LD34771320.las	Yes
LD34771323.las	Yes
LD34771326.las	Yes
LD34771329.las	Yes
LD34771332.las	Yes
LD34771335.las	Yes
LD34771338.las	Yes
LD34771341.las	Yes
LD34771344.las	Yes
LD34771347.las	Yes
LD34771350.las	Yes
LD34771353.las	Yes
LD34771356.las	Yes
LD34771359.las	Yes
LD34771362.las	Yes
LD34771365.las	Yes
LD34771368.las	Yes
LD34771371.las	Yes
LD34771374.las	Yes
LD34771377.las	Yes
LD34771380.las	Yes
LD34771383.las	Yes
LD34771386.las	Yes
LD34771389.las	Yes
LD34771392.las	Yes
LD34771395.las	Yes
LD34771398.las	Yes
LD34771401.las	Yes
LD34771404.las	Yes
LD34771407.las	Yes
LD34771410.las	Yes
LD34771413.las	Yes
LD34771416.las	Yes
LD34771419.las	Yes
LD34771422.las	Yes
LD34771425.las	Yes
LD34771428.las	Yes
LD34771431.las	Yes
LD34771434.las	Yes
LD34771437.las	Yes
LD34771440.las	Yes
LD34771443.las	Yes
LD34801254.las	Yes
LD34801257.las	Yes
LD34801260.las	Yes
LD34801263.las	Yes
LD34801266.las	Yes
LD34801269.las	Yes
LD34801272.las	Yes

*DPH-8 Report on Point Families (Tiled Data) - continued*

<u>File</u>	<u>Point Families Present</u>
LD34801275.las	Yes
LD34801278.las	Yes
LD34801281.las	Yes
LD34801284.las	Yes
LD34801287.las	Yes
LD34801290.las	Yes
LD34801293.las	Yes
LD34801296.las	Yes
LD34801299.las	Yes
LD34801302.las	Yes
LD34801305.las	Yes
LD34801308.las	Yes
LD34801311.las	Yes
LD34801314.las	Yes
LD34801317.las	Yes
LD34801320.las	Yes
LD34801323.las	Yes
LD34801326.las	Yes
LD34801329.las	Yes
LD34801332.las	Yes
LD34801335.las	Yes
LD34801338.las	Yes
LD34801341.las	Yes
LD34801344.las	Yes
LD34801347.las	Yes
LD34801350.las	Yes
LD34801353.las	Yes
LD34801356.las	Yes
LD34801359.las	Yes
LD34801362.las	Yes
LD34801365.las	Yes
LD34801368.las	Yes
LD34801371.las	Yes
LD34801374.las	Yes
LD34801377.las	Yes
LD34801380.las	Yes
LD34801383.las	Yes
LD34801386.las	Yes
LD34801389.las	Yes
LD34801392.las	Yes
LD34801395.las	Yes
LD34801398.las	Yes
LD34801401.las	Yes
LD34801404.las	Yes
LD34801407.las	Yes
LD34801410.las	Yes
LD34801413.las	Yes
LD34801416.las	Yes
LD34801419.las	Yes

*DPH-8 Report on Point Families (Tiled Data) - continued*

<u>File</u>	<u>Point Families Present</u>
LD34801422.las	Yes
LD34801425.las	Yes
LD34801428.las	Yes
LD34801431.las	Yes
LD34801434.las	Yes
LD34801437.las	Yes
LD34801440.las	Yes
LD34801443.las	Yes
LD34831254.las	Yes
LD34831257.las	Yes
LD34831260.las	Yes
LD34831263.las	Yes
LD34831266.las	Yes
LD34831269.las	Yes
LD34831272.las	Yes
LD34831275.las	Yes
LD34831278.las	Yes
LD34831281.las	Yes
LD34831284.las	Yes
LD34831287.las	Yes
LD34831290.las	Yes
LD34831293.las	Yes
LD34831296.las	Yes
LD34831299.las	Yes
LD34831302.las	Yes
LD34831305.las	Yes
LD34831308.las	Yes
LD34831311.las	Yes
LD34831314.las	Yes
LD34831317.las	Yes
LD34831320.las	Yes
LD34831323.las	Yes
LD34831326.las	Yes
LD34831329.las	Yes
LD34831332.las	Yes
LD34831335.las	Yes
LD34831338.las	Yes
LD34831341.las	Yes
LD34831344.las	Yes
LD34831347.las	Yes
LD34831350.las	Yes
LD34831353.las	Yes
LD34831356.las	Yes
LD34831359.las	Yes
LD34831362.las	Yes
LD34831365.las	Yes
LD34831368.las	Yes
LD34831371.las	Yes
LD34831374.las	Yes

*DPH-8 Report on Point Families (Tiled Data) - continued*

<u>File</u>	<u>Point Families Present</u>
LD34831377.las	Yes
LD34831380.las	Yes
LD34831383.las	Yes
LD34831386.las	Yes
LD34831389.las	Yes
LD34831392.las	Yes
LD34831395.las	Yes
LD34831398.las	Yes
LD34831401.las	Yes
LD34831404.las	Yes
LD34831407.las	Yes
LD34831410.las	Yes
LD34831413.las	Yes
LD34831416.las	Yes
LD34831419.las	Yes
LD34831422.las	Yes
LD34831425.las	Yes
LD34831428.las	Yes
LD34831431.las	Yes
LD34831434.las	Yes
LD34831437.las	Yes
LD34831440.las	Yes
LD34831443.las	Yes
LD34861254.las	Yes
LD34861257.las	Yes
LD34861260.las	Yes
LD34861263.las	Yes
LD34861266.las	Yes
LD34861269.las	Yes
LD34861272.las	Yes
LD34861275.las	Yes
LD34861278.las	Yes
LD34861281.las	Yes
LD34861284.las	Yes
LD34861287.las	Yes
LD34861290.las	Yes
LD34861293.las	Yes
LD34861296.las	Yes
LD34861299.las	Yes
LD34861302.las	Yes
LD34861305.las	Yes
LD34861308.las	Yes
LD34861311.las	Yes
LD34861314.las	Yes
LD34861317.las	Yes
LD34861320.las	Yes
LD34861323.las	Yes
LD34861326.las	Yes
LD34861329.las	Yes

*DPH-8 Report on Point Families (Tiled Data) - continued*

<u>File</u>	<u>Point Families Present</u>
LD34861332.las	Yes
LD34861335.las	Yes
LD34861338.las	Yes
LD34861341.las	Yes
LD34861344.las	Yes
LD34861347.las	Yes
LD34861350.las	Yes
LD34861353.las	Yes
LD34861356.las	Yes
LD34861359.las	Yes
LD34861362.las	Yes
LD34861365.las	Yes
LD34861368.las	Yes
LD34861371.las	Yes
LD34861374.las	Yes
LD34861377.las	Yes
LD34861380.las	Yes
LD34861383.las	Yes
LD34861386.las	Yes
LD34861389.las	Yes
LD34861392.las	Yes
LD34861395.las	Yes
LD34861398.las	Yes
LD34861401.las	Yes
LD34861404.las	Yes
LD34861407.las	Yes
LD34861410.las	Yes
LD34861413.las	Yes
LD34861416.las	Yes
LD34861419.las	Yes
LD34861422.las	Yes
LD34861425.las	Yes
LD34861428.las	Yes
LD34861431.las	Yes
LD34861434.las	Yes
LD34861437.las	Yes
LD34861440.las	Yes
LD34861443.las	Yes
LD34891254.las	Yes
LD34891257.las	Yes
LD34891260.las	Yes
LD34891263.las	Yes
LD34891266.las	Yes
LD34891269.las	Yes
LD34891272.las	Yes
LD34891275.las	Yes
LD34891278.las	Yes
LD34891281.las	Yes
LD34891284.las	Yes



*DPH-8 Report on Point Families (Tiled Data) - continued*

<u>File</u>	<u>Point Families Present</u>
LD34891287.las	Yes
LD34891290.las	Yes
LD34891293.las	Yes
LD34891296.las	Yes
LD34891299.las	Yes
LD34891302.las	Yes
LD34891305.las	Yes
LD34891308.las	Yes
LD34891311.las	Yes
LD34891314.las	Yes
LD34891317.las	Yes
LD34891320.las	Yes
LD34891323.las	Yes
LD34891326.las	Yes
LD34891329.las	Yes
LD34891332.las	Yes
LD34891335.las	Yes
LD34891338.las	Yes
LD34891341.las	Yes
LD34891344.las	Yes
LD34891347.las	Yes
LD34891350.las	Yes
LD34891353.las	Yes
LD34891356.las	Yes
LD34891359.las	Yes
LD34891362.las	Yes
LD34891365.las	Yes
LD34891368.las	Yes
LD34891371.las	Yes
LD34891374.las	Yes
LD34891377.las	Yes
LD34891380.las	Yes
LD34891383.las	Yes
LD34891386.las	Yes
LD34891389.las	Yes
LD34891392.las	Yes
LD34891395.las	Yes
LD34891398.las	Yes
LD34891401.las	Yes
LD34891404.las	Yes
LD34891407.las	Yes
LD34891410.las	Yes
LD34891413.las	Yes
LD34891416.las	Yes
LD34891419.las	Yes
LD34891422.las	Yes
LD34891425.las	Yes
LD34891428.las	Yes
LD34891431.las	Yes

*DPH-8 Report on Point Families (Tiled Data) - continued*

<u>File</u>	<u>Point Families Present</u>
LD34891434.las	Yes
LD34891437.las	Yes
LD34891440.las	Yes
LD34891443.las	Yes
LD34921254.las	Yes
LD34921257.las	Yes
LD34921260.las	Yes
LD34921263.las	Yes
LD34921266.las	Yes
LD34921269.las	Yes
LD34921272.las	Yes
LD34921275.las	Yes
LD34921278.las	Yes
LD34921281.las	Yes
LD34921284.las	Yes
LD34921287.las	Yes
LD34921290.las	Yes
LD34921293.las	Yes
LD34921296.las	Yes
LD34921299.las	Yes
LD34921302.las	Yes
LD34921305.las	Yes
LD34921308.las	Yes
LD34921311.las	Yes
LD34921314.las	Yes
LD34921317.las	Yes
LD34921320.las	Yes
LD34921323.las	Yes
LD34921326.las	Yes
LD34921329.las	Yes
LD34921332.las	Yes
LD34921335.las	Yes
LD34921338.las	Yes
LD34921341.las	Yes
LD34921344.las	Yes
LD34921347.las	Yes
LD34921350.las	Yes
LD34921353.las	Yes
LD34921356.las	Yes
LD34921359.las	Yes
LD34921362.las	Yes
LD34921365.las	Yes
LD34921368.las	Yes
LD34921371.las	Yes
LD34921374.las	Yes
LD34921377.las	Yes
LD34921380.las	Yes
LD34921383.las	Yes
LD34921386.las	Yes

*DPH-8 Report on Point Families (Tiled Data) - continued*

<u>File</u>	<u>Point Families Present</u>
LD34921389.las	Yes
LD34921392.las	Yes
LD34921395.las	Yes
LD34921398.las	Yes
LD34921401.las	Yes
LD34921404.las	Yes
LD34921407.las	Yes
LD34921410.las	Yes
LD34921413.las	Yes
LD34921416.las	Yes
LD34921419.las	Yes
LD34921422.las	Yes
LD34921425.las	Yes
LD34921428.las	Yes
LD34921431.las	Yes
LD34921434.las	Yes
LD34921437.las	Yes
LD34921440.las	Yes
LD34921443.las	Yes
LD34951254.las	Yes
LD34951257.las	Yes
LD34951260.las	Yes
LD34951263.las	Yes
LD34951266.las	Yes
LD34951269.las	Yes
LD34951272.las	Yes
LD34951275.las	Yes
LD34951278.las	Yes
LD34951281.las	Yes
LD34951284.las	Yes
LD34951287.las	Yes
LD34951290.las	Yes
LD34951293.las	Yes
LD34951296.las	Yes
LD34951299.las	Yes
LD34951302.las	Yes
LD34951305.las	Yes
LD34951308.las	Yes
LD34951311.las	Yes
LD34951314.las	Yes
LD34951317.las	Yes
LD34951320.las	Yes
LD34951323.las	Yes
LD34951326.las	Yes
LD34951329.las	Yes
LD34951332.las	Yes
LD34951335.las	Yes
LD34951338.las	Yes
LD34951341.las	Yes

*DPH-8 Report on Point Families (Tiled Data) - continued*

<u>File</u>	<u>Point Families Present</u>
LD34951344.las	Yes
LD34951347.las	Yes
LD34951350.las	Yes
LD34951353.las	Yes
LD34951356.las	Yes
LD34951359.las	Yes
LD34951362.las	Yes
LD34951365.las	Yes
LD34951368.las	Yes
LD34951371.las	Yes
LD34951374.las	Yes
LD34951377.las	Yes
LD34951380.las	Yes
LD34951383.las	Yes
LD34951386.las	Yes
LD34951389.las	Yes
LD34951392.las	Yes
LD34951395.las	Yes
LD34951398.las	Yes
LD34951401.las	Yes
LD34951404.las	Yes
LD34951407.las	Yes
LD34951410.las	Yes
LD34951413.las	Yes
LD34951416.las	Yes
LD34951419.las	Yes
LD34951422.las	Yes
LD34951425.las	Yes
LD34951428.las	Yes
LD34951431.las	Yes
LD34951434.las	Yes
LD34951437.las	Yes
LD34951440.las	Yes
LD34951443.las	Yes
LD34981254.las	Yes
LD34981257.las	Yes
LD34981260.las	Yes
LD34981263.las	Yes
LD34981266.las	Yes
LD34981269.las	Yes
LD34981272.las	Yes
LD34981275.las	Yes
LD34981278.las	Yes
LD34981281.las	Yes
LD34981284.las	Yes
LD34981287.las	Yes
LD34981290.las	Yes
LD34981293.las	Yes
LD34981296.las	Yes

*DPH-8 Report on Point Families (Tiled Data) - continued*

<u>File</u>	<u>Point Families Present</u>
LD34981299.las	Yes
LD34981302.las	Yes
LD34981305.las	Yes
LD34981308.las	Yes
LD34981311.las	Yes
LD34981314.las	Yes
LD34981317.las	Yes
LD34981320.las	Yes
LD34981323.las	Yes
LD34981326.las	Yes
LD34981329.las	Yes
LD34981332.las	Yes
LD34981335.las	Yes
LD34981338.las	Yes
LD34981341.las	Yes
LD34981344.las	Yes
LD34981347.las	Yes
LD34981350.las	Yes
LD34981353.las	Yes
LD34981356.las	Yes
LD34981359.las	Yes
LD34981362.las	Yes
LD34981365.las	Yes
LD34981368.las	Yes
LD34981371.las	Yes
LD34981374.las	Yes
LD34981377.las	Yes
LD34981380.las	Yes
LD34981383.las	Yes
LD34981386.las	Yes
LD34981389.las	Yes
LD34981392.las	Yes
LD34981395.las	Yes
LD34981398.las	Yes
LD34981401.las	Yes
LD34981404.las	Yes
LD34981407.las	Yes
LD34981410.las	Yes
LD34981413.las	Yes
LD34981416.las	Yes
LD34981419.las	Yes
LD34981422.las	Yes
LD34981425.las	Yes
LD34981428.las	Yes
LD34981431.las	Yes
LD34981434.las	Yes
LD34981437.las	Yes
LD34981440.las	Yes
LD34981443.las	Yes

*DPH-8 Report on Point Families (Tiled Data) - continued*

<u>File</u>	<u>Point Families Present</u>
LD35011254.las	Yes
LD35011257.las	Yes
LD35011260.las	Yes
LD35011263.las	Yes
LD35011266.las	Yes
LD35011269.las	Yes
LD35011272.las	Yes
LD35011275.las	Yes
LD35011278.las	Yes
LD35011281.las	Yes
LD35011284.las	Yes
LD35011287.las	Yes
LD35011290.las	Yes
LD35011293.las	Yes
LD35011296.las	Yes
LD35011299.las	Yes
LD35011302.las	Yes
LD35011305.las	Yes
LD35011308.las	Yes
LD35011311.las	Yes
LD35011314.las	Yes
LD35011317.las	Yes
LD35011320.las	Yes
LD35011323.las	Yes
LD35011326.las	Yes
LD35011329.las	Yes
LD35011332.las	Yes
LD35011335.las	Yes
LD35011338.las	Yes
LD35011341.las	Yes
LD35011344.las	Yes
LD35011347.las	Yes
LD35011350.las	Yes
LD35011353.las	Yes
LD35011356.las	Yes
LD35011359.las	Yes
LD35011362.las	Yes
LD35011365.las	Yes
LD35011368.las	Yes
LD35011371.las	Yes
LD35011374.las	Yes
LD35011377.las	Yes
LD35011380.las	Yes
LD35011383.las	Yes
LD35011386.las	Yes
LD35011389.las	Yes
LD35011392.las	Yes
LD35011395.las	Yes
LD35011398.las	Yes

*DPH-8 Report on Point Families (Tiled Data) - continued*

<u>File</u>	<u>Point Families Present</u>
LD35011401.las	Yes
LD35011404.las	Yes
LD35011407.las	Yes
LD35011410.las	Yes
LD35011413.las	Yes
LD35011416.las	Yes
LD35011419.las	Yes
LD35011422.las	Yes
LD35011425.las	Yes
LD35011428.las	Yes
LD35011431.las	Yes
LD35011434.las	Yes
LD35011437.las	Yes
LD35011440.las	Yes
LD35011443.las	Yes
LD35041254.las	Yes
LD35041257.las	Yes
LD35041260.las	Yes
LD35041263.las	Yes
LD35041266.las	Yes
LD35041269.las	Yes
LD35041272.las	Yes
LD35041275.las	Yes
LD35041278.las	Yes
LD35041281.las	Yes
LD35041284.las	Yes
LD35041287.las	Yes
LD35041290.las	Yes
LD35041293.las	Yes
LD35041296.las	Yes
LD35041299.las	Yes
LD35041302.las	Yes
LD35041305.las	Yes
LD35041308.las	Yes
LD35041311.las	Yes
LD35041314.las	Yes
LD35041317.las	Yes
LD35041320.las	Yes
LD35041323.las	Yes
LD35041326.las	Yes
LD35041329.las	Yes
LD35041332.las	Yes
LD35041335.las	Yes
LD35041338.las	Yes
LD35041341.las	Yes
LD35041344.las	Yes
LD35041347.las	Yes
LD35041350.las	Yes
LD35041353.las	Yes

*DPH-8 Report on Point Families (Tiled Data) - continued*

<u>File</u>	<u>Point Families Present</u>
LD35041356.las	Yes
LD35041359.las	Yes
LD35041362.las	Yes
LD35041365.las	Yes
LD35041368.las	Yes
LD35041371.las	Yes
LD35041374.las	Yes
LD35041377.las	Yes
LD35041380.las	Yes
LD35041383.las	Yes
LD35041386.las	Yes
LD35041389.las	Yes
LD35041392.las	Yes
LD35041395.las	Yes
LD35041398.las	Yes
LD35041401.las	Yes
LD35041404.las	Yes
LD35041407.las	Yes
LD35041410.las	Yes
LD35041413.las	Yes
LD35041416.las	Yes
LD35041419.las	Yes
LD35041422.las	Yes
LD35041425.las	Yes
LD35041428.las	Yes
LD35041431.las	Yes
LD35041434.las	Yes
LD35041437.las	Yes
LD35041440.las	Yes
LD35041443.las	Yes
LD35071254.las	Yes
LD35071257.las	Yes
LD35071260.las	Yes
LD35071263.las	Yes
LD35071266.las	Yes
LD35071269.las	Yes
LD35071272.las	Yes
LD35071275.las	Yes
LD35071278.las	Yes
LD35071281.las	Yes
LD35071284.las	Yes
LD35071287.las	Yes
LD35071290.las	Yes
LD35071293.las	Yes
LD35071296.las	Yes
LD35071299.las	Yes
LD35071302.las	Yes
LD35071305.las	Yes
LD35071308.las	Yes



*DPH-8 Report on Point Families (Tiled Data) - continued*

<u>File</u>	<u>Point Families Present</u>
LD35071311.las	Yes
LD35071314.las	Yes
LD35071317.las	Yes
LD35071320.las	Yes
LD35071323.las	Yes
LD35071326.las	Yes
LD35071329.las	Yes
LD35071332.las	Yes
LD35071335.las	Yes
LD35071338.las	Yes
LD35071341.las	Yes
LD35071344.las	Yes
LD35071347.las	Yes
LD35071350.las	Yes
LD35071353.las	Yes
LD35071356.las	Yes
LD35071359.las	Yes
LD35071362.las	Yes
LD35071365.las	Yes
LD35071368.las	Yes
LD35071371.las	Yes
LD35071374.las	Yes
LD35071377.las	Yes
LD35071380.las	Yes
LD35071383.las	Yes
LD35071386.las	Yes
LD35071389.las	Yes
LD35071392.las	Yes
LD35071395.las	Yes
LD35071398.las	Yes
LD35071401.las	Yes
LD35071404.las	Yes
LD35071407.las	Yes
LD35071410.las	Yes
LD35071413.las	Yes
LD35071416.las	Yes
LD35071419.las	Yes
LD35071422.las	Yes
LD35071425.las	Yes
LD35071428.las	Yes
LD35071431.las	Yes
LD35071434.las	Yes
LD35071437.las	Yes
LD35071440.las	Yes
LD35071443.las	Yes
LD35101254.las	Yes
LD35101257.las	Yes
LD35101260.las	Yes
LD35101263.las	Yes

*DPH-8 Report on Point Families (Tiled Data) - continued*

<u>File</u>	<u>Point Families Present</u>
LD35101266.las	Yes
LD35101269.las	Yes
LD35101272.las	Yes
LD35101275.las	Yes
LD35101278.las	Yes
LD35101281.las	Yes
LD35101284.las	Yes
LD35101287.las	Yes
LD35101290.las	Yes
LD35101293.las	Yes
LD35101296.las	Yes
LD35101299.las	Yes
LD35101302.las	Yes
LD35101305.las	Yes
LD35101308.las	Yes
LD35101311.las	Yes
LD35101314.las	Yes
LD35101317.las	Yes
LD35101320.las	Yes
LD35101323.las	Yes
LD35101326.las	Yes
LD35101329.las	Yes
LD35101332.las	Yes
LD35101335.las	Yes
LD35101338.las	Yes
LD35101341.las	Yes
LD35101344.las	Yes
LD35101347.las	Yes
LD35101350.las	Yes
LD35101353.las	Yes
LD35101356.las	Yes
LD35101359.las	Yes
LD35101362.las	Yes
LD35101365.las	Yes
LD35101368.las	Yes
LD35101371.las	Yes
LD35101374.las	Yes
LD35101377.las	Yes
LD35101380.las	Yes
LD35101383.las	Yes
LD35101386.las	Yes
LD35101389.las	Yes
LD35101392.las	Yes
LD35101395.las	Yes
LD35101398.las	Yes
LD35101401.las	Yes
LD35101404.las	Yes
LD35101407.las	Yes
LD35101410.las	Yes

*DPH-8 Report on Point Families (Tiled Data) - continued*

<u>File</u>	<u>Point Families Present</u>
LD35101413.las	Yes
LD35101416.las	Yes
LD35101419.las	Yes
LD35101422.las	Yes
LD35101425.las	Yes
LD35101428.las	Yes
LD35101431.las	Yes
LD35101434.las	Yes
LD35101437.las	Yes
LD35101440.las	Yes
LD35101443.las	Yes
LD35131254.las	Yes
LD35131257.las	Yes
LD35131260.las	Yes
LD35131263.las	Yes
LD35131266.las	Yes
LD35131269.las	Yes
LD35131272.las	Yes
LD35131275.las	Yes
LD35131278.las	Yes
LD35131281.las	Yes
LD35131284.las	Yes
LD35131287.las	Yes
LD35131290.las	Yes
LD35131293.las	Yes
LD35131296.las	Yes
LD35131299.las	Yes
LD35131302.las	Yes
LD35131305.las	Yes
LD35131308.las	Yes
LD35131311.las	Yes
LD35131314.las	Yes
LD35131317.las	Yes
LD35131320.las	Yes
LD35131323.las	Yes
LD35131326.las	Yes
LD35131329.las	Yes
LD35131332.las	Yes
LD35131335.las	Yes
LD35131338.las	Yes
LD35131341.las	Yes
LD35131344.las	Yes
LD35131347.las	Yes
LD35131350.las	Yes
LD35131353.las	Yes
LD35131356.las	Yes
LD35131359.las	Yes
LD35131362.las	Yes
LD35131365.las	Yes

*DPH-8 Report on Point Families (Tiled Data) - continued*

<u>File</u>	<u>Point Families Present</u>
LD35131368.las	Yes
LD35131371.las	Yes
LD35131374.las	Yes
LD35131377.las	Yes
LD35131380.las	Yes
LD35131383.las	Yes
LD35131386.las	Yes
LD35131389.las	Yes
LD35131392.las	Yes
LD35131395.las	Yes
LD35131398.las	Yes
LD35131401.las	Yes
LD35131404.las	Yes
LD35131407.las	Yes
LD35131410.las	Yes
LD35131413.las	Yes
LD35131416.las	Yes
LD35131419.las	Yes
LD35131422.las	Yes
LD35131425.las	Yes
LD35131428.las	Yes
LD35131431.las	Yes
LD35131434.las	Yes
LD35131437.las	Yes
LD35131440.las	Yes
LD35131443.las	Yes
LD35161254.las	Yes
LD35161257.las	Yes
LD35161260.las	Yes
LD35161263.las	Yes
LD35161266.las	Yes
LD35161269.las	Yes
LD35161272.las	Yes
LD35161275.las	Yes
LD35161278.las	Yes
LD35161281.las	Yes
LD35161284.las	Yes
LD35161287.las	Yes
LD35161290.las	Yes
LD35161293.las	Yes
LD35161296.las	Yes
LD35161299.las	Yes
LD35161302.las	Yes
LD35161305.las	Yes
LD35161308.las	Yes
LD35161311.las	Yes
LD35161314.las	Yes
LD35161317.las	Yes
LD35161320.las	Yes

*DPH-8 Report on Point Families (Tiled Data) - continued*

<u>File</u>	<u>Point Families Present</u>
LD35161323.las	Yes
LD35161326.las	Yes
LD35161329.las	Yes
LD35161332.las	Yes
LD35161335.las	Yes
LD35161338.las	Yes
LD35161341.las	Yes
LD35161344.las	Yes
LD35161347.las	Yes
LD35161350.las	Yes
LD35161353.las	Yes
LD35161356.las	Yes
LD35161359.las	Yes
LD35161362.las	Yes
LD35161365.las	Yes
LD35161368.las	Yes
LD35161371.las	Yes
LD35161374.las	Yes
LD35161377.las	Yes
LD35161380.las	Yes
LD35161383.las	Yes
LD35161386.las	Yes
LD35161389.las	Yes
LD35161392.las	Yes
LD35161395.las	Yes
LD35161398.las	Yes
LD35161401.las	Yes
LD35161404.las	Yes
LD35161407.las	Yes
LD35161410.las	Yes
LD35161413.las	Yes
LD35161416.las	Yes
LD35161419.las	Yes
LD35161422.las	Yes
LD35161425.las	Yes
LD35161428.las	Yes
LD35161431.las	Yes
LD35161434.las	Yes
LD35161437.las	Yes
LD35161440.las	Yes
LD35161443.las	Yes
LD35191254.las	Yes
LD35191257.las	Yes
LD35191260.las	Yes
LD35191263.las	Yes
LD35191266.las	Yes
LD35191269.las	Yes
LD35191272.las	Yes
LD35191275.las	Yes

*DPH-8 Report on Point Families (Tiled Data) - continued*

<u>File</u>	<u>Point Families Present</u>
LD35191278.las	Yes
LD35191281.las	Yes
LD35191284.las	Yes
LD35191287.las	Yes
LD35191290.las	Yes
LD35191293.las	Yes
LD35191296.las	Yes
LD35191299.las	Yes
LD35191302.las	Yes
LD35191305.las	Yes
LD35191308.las	Yes
LD35191311.las	Yes
LD35191314.las	Yes
LD35191317.las	Yes
LD35191320.las	Yes
LD35191323.las	Yes
LD35191326.las	Yes
LD35191329.las	Yes
LD35191332.las	Yes
LD35191335.las	Yes
LD35191338.las	Yes
LD35191341.las	Yes
LD35191344.las	Yes
LD35191347.las	Yes
LD35191350.las	Yes
LD35191353.las	Yes
LD35191356.las	Yes
LD35191359.las	Yes
LD35191362.las	Yes
LD35191365.las	Yes
LD35191368.las	Yes
LD35191371.las	Yes
LD35191374.las	Yes
LD35191377.las	Yes
LD35191380.las	Yes
LD35191383.las	Yes
LD35191386.las	Yes
LD35191389.las	Yes
LD35191392.las	Yes
LD35191395.las	Yes
LD35191398.las	Yes
LD35191401.las	Yes
LD35191404.las	Yes
LD35191407.las	Yes
LD35191410.las	Yes
LD35191413.las	Yes
LD35191416.las	Yes
LD35191419.las	Yes
LD35191422.las	Yes

*DPH-8 Report on Point Families (Tiled Data) - continued*

<u>File</u>	<u>Point Families Present</u>
LD35191425.las	Yes
LD35191428.las	Yes
LD35191431.las	Yes
LD35191434.las	Yes
LD35191437.las	Yes
LD35191440.las	Yes
LD35191443.las	Yes
LD35221254.las	Yes
LD35221257.las	Yes
LD35221260.las	Yes
LD35221263.las	Yes
LD35221266.las	Yes
LD35221269.las	Yes
LD35221272.las	Yes
LD35221275.las	Yes
LD35221278.las	Yes
LD35221281.las	Yes
LD35221284.las	Yes
LD35221287.las	Yes
LD35221290.las	Yes
LD35221293.las	Yes
LD35221296.las	Yes
LD35221299.las	Yes
LD35221302.las	Yes
LD35221305.las	Yes
LD35221308.las	Yes
LD35221311.las	Yes
LD35221314.las	Yes
LD35221317.las	Yes
LD35221320.las	Yes
LD35221323.las	Yes
LD35221326.las	Yes
LD35221329.las	Yes
LD35221332.las	Yes
LD35221335.las	Yes
LD35221338.las	Yes
LD35221341.las	Yes
LD35221344.las	Yes
LD35221347.las	Yes
LD35221350.las	Yes
LD35221353.las	Yes
LD35221356.las	Yes
LD35221359.las	Yes
LD35221362.las	Yes
LD35221365.las	Yes
LD35221368.las	Yes
LD35221371.las	Yes
LD35221374.las	Yes
LD35221377.las	Yes

*DPH-8 Report on Point Families (Tiled Data) - continued*

<u>File</u>	<u>Point Families Present</u>
LD35221380.las	Yes
LD35221383.las	Yes
LD35221386.las	Yes
LD35221389.las	Yes
LD35221392.las	Yes
LD35221395.las	Yes
LD35221398.las	Yes
LD35221401.las	Yes
LD35221404.las	Yes
LD35221407.las	Yes
LD35221410.las	Yes
LD35221413.las	Yes
LD35221416.las	Yes
LD35221419.las	Yes
LD35221422.las	Yes
LD35221425.las	Yes
LD35221428.las	Yes
LD35221431.las	Yes
LD35221434.las	Yes
LD35221437.las	Yes
LD35221440.las	Yes
LD35221443.las	Yes
LD35251254.las	Yes
LD35251257.las	Yes
LD35251260.las	Yes
LD35251263.las	Yes
LD35251266.las	Yes
LD35251269.las	Yes
LD35251272.las	Yes
LD35251275.las	Yes
LD35251278.las	Yes
LD35251281.las	Yes
LD35251284.las	Yes
LD35251287.las	Yes
LD35251290.las	Yes
LD35251293.las	Yes
LD35251296.las	Yes
LD35251299.las	Yes
LD35251302.las	Yes
LD35251305.las	Yes
LD35251308.las	Yes
LD35251311.las	Yes
LD35251314.las	Yes
LD35251317.las	Yes
LD35251320.las	Yes
LD35251323.las	Yes
LD35251326.las	Yes
LD35251329.las	Yes
LD35251332.las	Yes



*DPH-8 Report on Point Families (Tiled Data) - continued*

<u>File</u>	<u>Point Families Present</u>
LD35251335.las	Yes
LD35251338.las	Yes
LD35251341.las	Yes
LD35251344.las	Yes
LD35251347.las	Yes
LD35251350.las	Yes
LD35251353.las	Yes
LD35251356.las	Yes
LD35251359.las	Yes
LD35251362.las	Yes
LD35251365.las	Yes
LD35251368.las	Yes
LD35251371.las	Yes
LD35251374.las	Yes
LD35251377.las	Yes
LD35251380.las	Yes
LD35251383.las	Yes
LD35251386.las	Yes
LD35251389.las	Yes
LD35251392.las	Yes
LD35251395.las	Yes
LD35251398.las	Yes
LD35251401.las	Yes
LD35251404.las	Yes
LD35251407.las	Yes
LD35251410.las	Yes
LD35251413.las	Yes
LD35251416.las	Yes
LD35251419.las	Yes
LD35251422.las	Yes
LD35251425.las	Yes
LD35251428.las	Yes
LD35251431.las	Yes
LD35251434.las	Yes
LD35251437.las	Yes
LD35251440.las	Yes
LD35251443.las	Yes
LD35281254.las	Yes
LD35281257.las	Yes
LD35281260.las	Yes
LD35281263.las	Yes
LD35281266.las	Yes
LD35281269.las	Yes
LD35281272.las	Yes
LD35281275.las	Yes
LD35281278.las	Yes
LD35281281.las	Yes
LD35281284.las	Yes
LD35281287.las	Yes

*DPH-8 Report on Point Families (Tiled Data) - continued*

<u>File</u>	<u>Point Families Present</u>
LD35281290.las	Yes
LD35281293.las	Yes
LD35281296.las	Yes
LD35281299.las	Yes
LD35281302.las	Yes
LD35281305.las	Yes
LD35281308.las	Yes
LD35281311.las	Yes
LD35281314.las	Yes
LD35281317.las	Yes
LD35281320.las	Yes
LD35281323.las	Yes
LD35281326.las	Yes
LD35281329.las	Yes
LD35281332.las	Yes
LD35281335.las	Yes
LD35281338.las	Yes
LD35281341.las	Yes
LD35281344.las	Yes
LD35281347.las	Yes
LD35281350.las	Yes
LD35281353.las	Yes
LD35281356.las	Yes
LD35281359.las	Yes
LD35281362.las	Yes
LD35281365.las	Yes
LD35281368.las	Yes
LD35281371.las	Yes
LD35281374.las	Yes
LD35281377.las	Yes
LD35281380.las	Yes
LD35281383.las	Yes
LD35281386.las	Yes
LD35281389.las	Yes
LD35281392.las	Yes
LD35281395.las	Yes
LD35281398.las	Yes
LD35281401.las	Yes
LD35281404.las	Yes
LD35281407.las	Yes
LD35281410.las	Yes
LD35281413.las	Yes
LD35281416.las	Yes
LD35281419.las	Yes
LD35281422.las	Yes
LD35281425.las	Yes
LD35281428.las	Yes
LD35281431.las	Yes
LD35281434.las	Yes

*DPH-8 Report on Point Families (Tiled Data) - continued*

<u>File</u>	<u>Point Families Present</u>
LD35281437.las	Yes
LD35281440.las	Yes
LD35281443.las	Yes
LD35311254.las	Yes
LD35311257.las	Yes
LD35311260.las	Yes
LD35311263.las	Yes
LD35311266.las	Yes
LD35311269.las	Yes
LD35311272.las	Yes
LD35311275.las	Yes
LD35311278.las	Yes
LD35311281.las	Yes
LD35311284.las	Yes
LD35311287.las	Yes
LD35311290.las	Yes
LD35311293.las	Yes
LD35311296.las	Yes
LD35311299.las	Yes
LD35311302.las	Yes
LD35311305.las	Yes
LD35311308.las	Yes
LD35311311.las	Yes
LD35311314.las	Yes
LD35311317.las	Yes
LD35311320.las	Yes
LD35311323.las	Yes
LD35311326.las	Yes
LD35311329.las	Yes
LD35311332.las	Yes
LD35311335.las	Yes
LD35311338.las	Yes
LD35311341.las	Yes
LD35311344.las	Yes
LD35311347.las	Yes
LD35311350.las	Yes
LD35311353.las	Yes
LD35311356.las	Yes
LD35311359.las	Yes
LD35311362.las	Yes
LD35311365.las	Yes
LD35311368.las	Yes
LD35311371.las	Yes
LD35311374.las	Yes
LD35311377.las	Yes
LD35311380.las	Yes
LD35311383.las	Yes
LD35311386.las	Yes
LD35311389.las	Yes

*DPH-8 Report on Point Families (Tiled Data) - continued*

<u>File</u>	<u>Point Families Present</u>
LD35311392.las	Yes
LD35311395.las	Yes
LD35311398.las	Yes
LD35311401.las	Yes
LD35311404.las	Yes
LD35311407.las	Yes
LD35311410.las	Yes
LD35311413.las	Yes
LD35311416.las	Yes
LD35311419.las	Yes
LD35311422.las	Yes
LD35311425.las	Yes
LD35311428.las	Yes
LD35311431.las	Yes
LD35311434.las	Yes
LD35311437.las	Yes
LD35311440.las	Yes
LD35311443.las	Yes
LD35341254.las	Yes
LD35341257.las	Yes
LD35341260.las	Yes
LD35341263.las	Yes
LD35341266.las	Yes
LD35341269.las	Yes
LD35341272.las	Yes
LD35341275.las	Yes
LD35341278.las	Yes
LD35341281.las	Yes
LD35341284.las	Yes
LD35341287.las	Yes
LD35341290.las	Yes
LD35341293.las	Yes
LD35341296.las	Yes
LD35341299.las	Yes
LD35341302.las	Yes
LD35341305.las	Yes
LD35341308.las	Yes
LD35341311.las	Yes
LD35341314.las	Yes
LD35341317.las	Yes
LD35341320.las	Yes
LD35341323.las	Yes
LD35341326.las	Yes
LD35341329.las	Yes
LD35341332.las	Yes
LD35341335.las	Yes
LD35341338.las	Yes
LD35341341.las	Yes
LD35341344.las	Yes

*DPH-8 Report on Point Families (Tiled Data) - continued*

<u>File</u>	<u>Point Families Present</u>
LD35341347.las	Yes
LD35341350.las	Yes
LD35341353.las	Yes
LD35341356.las	Yes
LD35341359.las	Yes
LD35341362.las	Yes
LD35341365.las	Yes
LD35341368.las	Yes
LD35341371.las	Yes
LD35341374.las	Yes
LD35341377.las	Yes
LD35341380.las	Yes
LD35341383.las	Yes
LD35341386.las	Yes
LD35341389.las	Yes
LD35341392.las	Yes
LD35341395.las	Yes
LD35341398.las	Yes
LD35341401.las	Yes
LD35341404.las	Yes
LD35341407.las	Yes
LD35341410.las	Yes
LD35341413.las	Yes
LD35341416.las	Yes
LD35341419.las	Yes
LD35341422.las	Yes
LD35341425.las	Yes
LD35341428.las	Yes
LD35341431.las	Yes
LD35341434.las	Yes
LD35341437.las	Yes
LD35341440.las	Yes
LD35341443.las	Yes
LD35371254.las	Yes
LD35371257.las	Yes
LD35371260.las	Yes
LD35371263.las	Yes
LD35371266.las	Yes
LD35371269.las	Yes
LD35371272.las	Yes
LD35371275.las	Yes
LD35371278.las	Yes
LD35371281.las	Yes
LD35371284.las	Yes
LD35371287.las	Yes
LD35371290.las	Yes
LD35371293.las	Yes
LD35371296.las	Yes
LD35371299.las	Yes

*DPH-8 Report on Point Families (Tiled Data) - continued*

<u>File</u>	<u>Point Families Present</u>
LD35371302.las	Yes
LD35371305.las	Yes
LD35371308.las	Yes
LD35371311.las	Yes
LD35371314.las	Yes
LD35371317.las	Yes
LD35371320.las	Yes
LD35371323.las	Yes
LD35371326.las	Yes
LD35371329.las	Yes
LD35371332.las	Yes
LD35371335.las	Yes
LD35371338.las	Yes
LD35371341.las	Yes
LD35371344.las	Yes
LD35371347.las	Yes
LD35371350.las	Yes
LD35371353.las	Yes
LD35371356.las	Yes
LD35371359.las	Yes
LD35371362.las	Yes
LD35371365.las	Yes
LD35371368.las	Yes
LD35371371.las	Yes
LD35371374.las	Yes
LD35371377.las	Yes
LD35371380.las	Yes
LD35371383.las	Yes
LD35371386.las	Yes
LD35371389.las	Yes
LD35371392.las	Yes
LD35371395.las	Yes
LD35371398.las	Yes
LD35371401.las	Yes
LD35371404.las	Yes
LD35371407.las	Yes
LD35371410.las	Yes
LD35371413.las	Yes
LD35371416.las	Yes
LD35371419.las	Yes
LD35371422.las	Yes
LD35371425.las	Yes
LD35371428.las	Yes
LD35371431.las	Yes
LD35371434.las	Yes
LD35371437.las	Yes
LD35371440.las	Yes
LD35371443.las	Yes
LD35401254.las	Yes

*DPH-8 Report on Point Families (Tiled Data) - continued*

<u>File</u>	<u>Point Families Present</u>
LD35401257.las	Yes
LD35401260.las	Yes
LD35401263.las	Yes
LD35401266.las	Yes
LD35401269.las	Yes
LD35401272.las	Yes
LD35401275.las	Yes
LD35401278.las	Yes
LD35401281.las	Yes
LD35401284.las	Yes
LD35401287.las	Yes
LD35401290.las	Yes
LD35401293.las	Yes
LD35401296.las	Yes
LD35401299.las	Yes
LD35401302.las	Yes
LD35401305.las	Yes
LD35401308.las	Yes
LD35401311.las	Yes
LD35401314.las	Yes
LD35401317.las	Yes
LD35401320.las	Yes
LD35401323.las	Yes
LD35401326.las	Yes
LD35401329.las	Yes
LD35401332.las	Yes
LD35401335.las	Yes
LD35401338.las	Yes
LD35401341.las	Yes
LD35401344.las	Yes
LD35401347.las	Yes
LD35401350.las	Yes
LD35401353.las	Yes
LD35401356.las	Yes
LD35401359.las	Yes
LD35401362.las	Yes
LD35401365.las	Yes
LD35401368.las	Yes
LD35401371.las	Yes
LD35401374.las	Yes
LD35401377.las	Yes
LD35401380.las	Yes
LD35401383.las	Yes
LD35401386.las	Yes
LD35401389.las	Yes
LD35401392.las	Yes
LD35401395.las	Yes
LD35401398.las	Yes
LD35401401.las	Yes

*DPH-8 Report on Point Families (Tiled Data) - continued*

<u>File</u>	<u>Point Families Present</u>
LD35401404.las	Yes
LD35401407.las	Yes
LD35401410.las	Yes
LD35401413.las	Yes
LD35401416.las	Yes
LD35401419.las	Yes
LD35401422.las	Yes
LD35401425.las	Yes
LD35401428.las	Yes
LD35401431.las	Yes
LD35401434.las	Yes
LD35401437.las	Yes
LD35401440.las	Yes
LD35401443.las	Yes
LD35431254.las	Yes
LD35431257.las	Yes
LD35431260.las	Yes
LD35431263.las	Yes
LD35431266.las	Yes
LD35431269.las	Yes
LD35431272.las	Yes
LD35431275.las	Yes
LD35431278.las	Yes
LD35431281.las	Yes
LD35431284.las	Yes
LD35431287.las	Yes
LD35431290.las	Yes
LD35431293.las	Yes
LD35431296.las	Yes
LD35431299.las	Yes
LD35431302.las	Yes
LD35431305.las	Yes
LD35431308.las	Yes
LD35431311.las	Yes
LD35431314.las	Yes
LD35431317.las	Yes
LD35431320.las	Yes
LD35431323.las	Yes
LD35431326.las	Yes
LD35431329.las	Yes
LD35431332.las	Yes
LD35431335.las	Yes
LD35431338.las	Yes
LD35431341.las	Yes
LD35431344.las	Yes
LD35431347.las	Yes
LD35431350.las	Yes
LD35431353.las	Yes
LD35431356.las	Yes



*DPH-8 Report on Point Families (Tiled Data) - continued*

<u>File</u>	<u>Point Families Present</u>
LD35431359.las	Yes
LD35431362.las	Yes
LD35431365.las	Yes
LD35431368.las	Yes
LD35431371.las	Yes
LD35431374.las	Yes
LD35431377.las	Yes
LD35431380.las	Yes
LD35431383.las	Yes
LD35431386.las	Yes
LD35431389.las	Yes
LD35431392.las	Yes
LD35431395.las	Yes
LD35431398.las	Yes
LD35431401.las	Yes
LD35431404.las	Yes
LD35431407.las	Yes
LD35431410.las	Yes
LD35431413.las	Yes
LD35431416.las	Yes
LD35431419.las	Yes
LD35431422.las	Yes
LD35431425.las	Yes
LD35431428.las	Yes
LD35431431.las	Yes
LD35431434.las	Yes
LD35431437.las	Yes
LD35431440.las	Yes
LD35431443.las	Yes
LD35461254.las	Yes
LD35461257.las	Yes
LD35461260.las	Yes
LD35461263.las	Yes
LD35461266.las	Yes
LD35461269.las	Yes
LD35461272.las	Yes
LD35461275.las	Yes
LD35461278.las	Yes
LD35461281.las	Yes
LD35461284.las	Yes
LD35461287.las	Yes
LD35461290.las	Yes
LD35461293.las	Yes
LD35461296.las	Yes
LD35461299.las	Yes
LD35461302.las	Yes
LD35461305.las	Yes
LD35461308.las	Yes
LD35461311.las	Yes

*DPH-8 Report on Point Families (Tiled Data) - continued*

<u>File</u>	<u>Point Families Present</u>
LD35461314.las	Yes
LD35461317.las	Yes
LD35461320.las	Yes
LD35461323.las	Yes
LD35461326.las	Yes
LD35461329.las	Yes
LD35461332.las	Yes
LD35461335.las	Yes
LD35461338.las	Yes
LD35461341.las	Yes
LD35461344.las	Yes
LD35461347.las	Yes
LD35461350.las	Yes
LD35461353.las	Yes
LD35461356.las	Yes
LD35461359.las	Yes
LD35461362.las	Yes
LD35461365.las	Yes
LD35461368.las	Yes
LD35461371.las	Yes
LD35461374.las	Yes
LD35461377.las	Yes
LD35461380.las	Yes
LD35461383.las	Yes
LD35461386.las	Yes
LD35461389.las	Yes
LD35461392.las	Yes
LD35461395.las	Yes
LD35461398.las	Yes
LD35461401.las	Yes
LD35461404.las	Yes
LD35461407.las	Yes
LD35461410.las	Yes
LD35461413.las	Yes
LD35461416.las	Yes
LD35461419.las	Yes
LD35461422.las	Yes
LD35461425.las	Yes
LD35461428.las	Yes
LD35461431.las	Yes
LD35461434.las	Yes
LD35461437.las	Yes
LD35461440.las	Yes
LD35461443.las	Yes
LD35491254.las	Yes
LD35491257.las	Yes
LD35491260.las	Yes
LD35491263.las	Yes
LD35491266.las	Yes

*DPH-8 Report on Point Families (Tiled Data) - continued*

<u>File</u>	<u>Point Families Present</u>
LD35491269.las	Yes
LD35491272.las	Yes
LD35491275.las	Yes
LD35491278.las	Yes
LD35491281.las	Yes
LD35491284.las	Yes
LD35491287.las	Yes
LD35491290.las	Yes
LD35491293.las	Yes
LD35491296.las	Yes
LD35491299.las	Yes
LD35491302.las	Yes
LD35491305.las	Yes
LD35491308.las	Yes
LD35491311.las	Yes
LD35491314.las	Yes
LD35491317.las	Yes
LD35491320.las	Yes
LD35491323.las	Yes
LD35491326.las	Yes
LD35491329.las	Yes
LD35491332.las	Yes
LD35491335.las	Yes
LD35491338.las	Yes
LD35491341.las	Yes
LD35491344.las	Yes
LD35491347.las	Yes
LD35491350.las	Yes
LD35491353.las	Yes
LD35491356.las	Yes
LD35491359.las	Yes
LD35491362.las	Yes
LD35491365.las	Yes
LD35491368.las	Yes
LD35491371.las	Yes
LD35491374.las	Yes
LD35491377.las	Yes
LD35491380.las	Yes
LD35491383.las	Yes
LD35491386.las	Yes
LD35491389.las	Yes
LD35491392.las	Yes
LD35491395.las	Yes
LD35491398.las	Yes
LD35491401.las	Yes
LD35491404.las	Yes
LD35491407.las	Yes
LD35491410.las	Yes
LD35491413.las	Yes

*DPH-8 Report on Point Families (Tiled Data) - continued*

<u>File</u>	<u>Point Families Present</u>
LD35491416.las	Yes
LD35491419.las	Yes
LD35491422.las	Yes
LD35491425.las	Yes
LD35491428.las	Yes
LD35491431.las	Yes
LD35491434.las	Yes
LD35491437.las	Yes
LD35491440.las	Yes
LD35491443.las	Yes
LD35521254.las	Yes
LD35521257.las	Yes
LD35521260.las	Yes
LD35521263.las	Yes
LD35521266.las	Yes
LD35521269.las	Yes
LD35521272.las	Yes
LD35521275.las	Yes
LD35521278.las	Yes
LD35521281.las	Yes
LD35521284.las	Yes
LD35521287.las	Yes
LD35521290.las	Yes
LD35521293.las	Yes
LD35521296.las	Yes
LD35521299.las	Yes
LD35521302.las	Yes
LD35521305.las	Yes
LD35521308.las	Yes
LD35521311.las	Yes
LD35521314.las	Yes
LD35521317.las	Yes
LD35521320.las	Yes
LD35521323.las	Yes
LD35521326.las	Yes
LD35521329.las	Yes
LD35521332.las	Yes
LD35521335.las	Yes
LD35521338.las	Yes
LD35521341.las	Yes
LD35521344.las	Yes
LD35521347.las	Yes
LD35521350.las	Yes
LD35521353.las	Yes
LD35521356.las	Yes
LD35521359.las	Yes
LD35521362.las	Yes
LD35521365.las	Yes
LD35521368.las	Yes

*DPH-8 Report on Point Families (Tiled Data) - continued*

<u>File</u>	<u>Point Families Present</u>
LD35521371.las	Yes
LD35521374.las	Yes
LD35521377.las	Yes
LD35521380.las	Yes
LD35521383.las	Yes
LD35521386.las	Yes
LD35521389.las	Yes
LD35521392.las	Yes
LD35521395.las	Yes
LD35521398.las	Yes
LD35521401.las	Yes
LD35521404.las	Yes
LD35521407.las	Yes
LD35521410.las	Yes
LD35521413.las	Yes
LD35521416.las	Yes
LD35521419.las	Yes
LD35521422.las	Yes
LD35521425.las	Yes
LD35521428.las	Yes
LD35521431.las	Yes
LD35521434.las	Yes
LD35521437.las	Yes
LD35521440.las	Yes
LD35521443.las	Yes
LD35551254.las	Yes
LD35551257.las	Yes
LD35551260.las	Yes
LD35551263.las	Yes
LD35551266.las	Yes
LD35551269.las	Yes
LD35551272.las	Yes
LD35551275.las	Yes
LD35551278.las	Yes
LD35551281.las	Yes
LD35551284.las	Yes
LD35551287.las	Yes
LD35551290.las	Yes
LD35551293.las	Yes
LD35551296.las	Yes
LD35551299.las	Yes
LD35551302.las	Yes
LD35551305.las	Yes
LD35551308.las	Yes
LD35551311.las	Yes
LD35551314.las	Yes
LD35551317.las	Yes
LD35551320.las	Yes
LD35551323.las	Yes

*DPH-8 Report on Point Families (Tiled Data) - continued*

<u>File</u>	<u>Point Families Present</u>
LD35551326.las	Yes
LD35551329.las	Yes
LD35551332.las	Yes
LD35551335.las	Yes
LD35551338.las	Yes
LD35551341.las	Yes
LD35551344.las	Yes
LD35551347.las	Yes
LD35551350.las	Yes
LD35551353.las	Yes
LD35551356.las	Yes
LD35551359.las	Yes
LD35551362.las	Yes
LD35551365.las	Yes
LD35551368.las	Yes
LD35551371.las	Yes
LD35551374.las	Yes
LD35551377.las	Yes
LD35551380.las	Yes
LD35551383.las	Yes
LD35551386.las	Yes
LD35551389.las	Yes
LD35551392.las	Yes
LD35551395.las	Yes
LD35551398.las	Yes
LD35551401.las	Yes
LD35551404.las	Yes
LD35551407.las	Yes
LD35551410.las	Yes
LD35551413.las	Yes
LD35551416.las	Yes
LD35551419.las	Yes
LD35551422.las	Yes
LD35551425.las	Yes
LD35551428.las	Yes
LD35551431.las	Yes
LD35551434.las	Yes
LD35551437.las	Yes
LD35551440.las	Yes
LD35551443.las	Yes
LD35581254.las	Yes
LD35581257.las	Yes
LD35581260.las	Yes
LD35581263.las	Yes
LD35581266.las	Yes
LD35581269.las	Yes
LD35581272.las	Yes
LD35581275.las	Yes
LD35581278.las	Yes

*DPH-8 Report on Point Families (Tiled Data) - continued*

<u>File</u>	<u>Point Families Present</u>
LD35581281.las	Yes
LD35581284.las	Yes
LD35581287.las	Yes
LD35581290.las	Yes
LD35581293.las	Yes
LD35581296.las	Yes
LD35581299.las	Yes
LD35581302.las	Yes
LD35581305.las	Yes
LD35581308.las	Yes
LD35581311.las	Yes
LD35581314.las	Yes
LD35581317.las	Yes
LD35581320.las	Yes
LD35581323.las	Yes
LD35581326.las	Yes
LD35581329.las	Yes
LD35581332.las	Yes
LD35581335.las	Yes
LD35581338.las	Yes
LD35581341.las	Yes
LD35581344.las	Yes
LD35581347.las	Yes
LD35581350.las	Yes
LD35581353.las	Yes
LD35581356.las	Yes
LD35581359.las	Yes
LD35581362.las	Yes
LD35581365.las	Yes
LD35581368.las	Yes
LD35581371.las	Yes
LD35581374.las	Yes
LD35581377.las	Yes
LD35581380.las	Yes
LD35581383.las	Yes
LD35581386.las	Yes
LD35581389.las	Yes
LD35581392.las	Yes
LD35581395.las	Yes
LD35581398.las	Yes
LD35581401.las	Yes
LD35581404.las	Yes
LD35581407.las	Yes
LD35581410.las	Yes
LD35581413.las	Yes
LD35581416.las	Yes
LD35581419.las	Yes
LD35581422.las	Yes
LD35581425.las	Yes

*DPH-8 Report on Point Families (Tiled Data) - continued*

<u>File</u>	<u>Point Families Present</u>
LD35581428.las	Yes
LD35581431.las	Yes
LD35581434.las	Yes
LD35581437.las	Yes
LD35581440.las	Yes
LD35581443.las	Yes
LD35611254.las	Yes
LD35611257.las	Yes
LD35611260.las	Yes
LD35611263.las	Yes
LD35611266.las	Yes
LD35611269.las	Yes
LD35611272.las	Yes
LD35611275.las	Yes
LD35611278.las	Yes
LD35611281.las	Yes
LD35611284.las	Yes
LD35611287.las	Yes
LD35611290.las	Yes
LD35611293.las	Yes
LD35611296.las	Yes
LD35611299.las	Yes
LD35611302.las	Yes
LD35611305.las	Yes
LD35611308.las	Yes
LD35611311.las	Yes
LD35611314.las	Yes
LD35611317.las	Yes
LD35611320.las	Yes
LD35611323.las	Yes
LD35611326.las	Yes
LD35611329.las	Yes
LD35611332.las	Yes
LD35611335.las	Yes
LD35611338.las	Yes
LD35611341.las	Yes
LD35611344.las	Yes
LD35611347.las	Yes
LD35611350.las	Yes
LD35611353.las	Yes
LD35611356.las	Yes
LD35611359.las	Yes
LD35611362.las	Yes
LD35611365.las	Yes
LD35611368.las	Yes
LD35611371.las	Yes
LD35611374.las	Yes
LD35611377.las	Yes
LD35611380.las	Yes



*DPH-8 Report on Point Families (Tiled Data) - continued*

<u>File</u>	<u>Point Families Present</u>
LD35611383.las	Yes
LD35611386.las	Yes
LD35611389.las	Yes
LD35611392.las	Yes
LD35611395.las	Yes
LD35611398.las	Yes
LD35611401.las	Yes
LD35611404.las	Yes
LD35611407.las	Yes
LD35611410.las	Yes
LD35611413.las	Yes
LD35611416.las	Yes
LD35611419.las	Yes
LD35611422.las	Yes
LD35611425.las	Yes
LD35611428.las	Yes
LD35611431.las	Yes
LD35611434.las	Yes
LD35611437.las	Yes
LD35611440.las	Yes
LD35611443.las	Yes
LD35641254.las	Yes
LD35641257.las	Yes
LD35641260.las	Yes
LD35641263.las	Yes
LD35641266.las	Yes
LD35641269.las	Yes
LD35641272.las	Yes
LD35641275.las	Yes
LD35641278.las	Yes
LD35641281.las	Yes
LD35641284.las	Yes
LD35641287.las	Yes
LD35641290.las	Yes
LD35641293.las	Yes
LD35641296.las	Yes
LD35641299.las	Yes
LD35641302.las	Yes
LD35641305.las	Yes
LD35641308.las	Yes
LD35641311.las	Yes
LD35641314.las	Yes
LD35641317.las	Yes
LD35641320.las	Yes
LD35641323.las	Yes
LD35641326.las	Yes
LD35641329.las	Yes
LD35641332.las	Yes
LD35641335.las	Yes

*DPH-8 Report on Point Families (Tiled Data) - continued*

<u>File</u>	<u>Point Families Present</u>
LD35641338.las	Yes
LD35641341.las	Yes
LD35641344.las	Yes
LD35641347.las	Yes
LD35641350.las	Yes
LD35641353.las	Yes
LD35641356.las	Yes
LD35641359.las	Yes
LD35641362.las	Yes
LD35641365.las	Yes
LD35641368.las	Yes
LD35641371.las	Yes
LD35641374.las	Yes
LD35641377.las	Yes
LD35641380.las	Yes
LD35641383.las	Yes
LD35641386.las	Yes
LD35641389.las	Yes
LD35641392.las	Yes
LD35641395.las	Yes
LD35641398.las	Yes
LD35641401.las	Yes
LD35641404.las	Yes
LD35641407.las	Yes
LD35641410.las	Yes
LD35641413.las	Yes
LD35641416.las	Yes
LD35641419.las	Yes
LD35641422.las	Yes
LD35641425.las	Yes
LD35641428.las	Yes
LD35641431.las	Yes
LD35641434.las	Yes
LD35641437.las	Yes
LD35641440.las	Yes
LD35641443.las	Yes
LD35671254.las	Yes
LD35671257.las	Yes
LD35671260.las	Yes
LD35671263.las	Yes
LD35671266.las	Yes
LD35671269.las	Yes
LD35671272.las	Yes
LD35671275.las	Yes
LD35671278.las	Yes
LD35671281.las	Yes
LD35671284.las	Yes
LD35671287.las	Yes
LD35671290.las	Yes

*DPH-8 Report on Point Families (Tiled Data) - continued*

<u>File</u>	<u>Point Families Present</u>
LD35671293.las	Yes
LD35671296.las	Yes
LD35671299.las	Yes
LD35671302.las	Yes
LD35671305.las	Yes
LD35671308.las	Yes
LD35671311.las	Yes
LD35671314.las	Yes
LD35671317.las	Yes
LD35671320.las	Yes
LD35671323.las	Yes
LD35671326.las	Yes
LD35671329.las	Yes
LD35671332.las	Yes
LD35671335.las	Yes
LD35671338.las	Yes
LD35671341.las	Yes
LD35671344.las	Yes
LD35671347.las	Yes
LD35671350.las	Yes
LD35671353.las	Yes
LD35671356.las	Yes
LD35671359.las	Yes
LD35671362.las	Yes
LD35671365.las	Yes
LD35671368.las	Yes
LD35671371.las	Yes
LD35671374.las	Yes
LD35671377.las	Yes
LD35671380.las	Yes
LD35671383.las	Yes
LD35671386.las	Yes
LD35671389.las	Yes
LD35671392.las	Yes
LD35671395.las	Yes
LD35671398.las	Yes
LD35671401.las	Yes
LD35671404.las	Yes
LD35671407.las	Yes
LD35671410.las	Yes
LD35671413.las	Yes
LD35671416.las	Yes
LD35671419.las	Yes
LD35671422.las	Yes
LD35671425.las	Yes
LD35671428.las	Yes
LD35671431.las	Yes
LD35671434.las	Yes
LD35671437.las	Yes

*DPH-8 Report on Point Families (Tiled Data) - continued*

<u>File</u>	<u>Point Families Present</u>
LD35671440.las	Yes
LD35671443.las	Yes
LD35701254.las	Yes
LD35701257.las	Yes
LD35701260.las	Yes
LD35701263.las	Yes
LD35701266.las	Yes
LD35701269.las	Yes
LD35701272.las	Yes
LD35701275.las	Yes
LD35701278.las	Yes
LD35701281.las	Yes
LD35701284.las	Yes
LD35701287.las	Yes
LD35701290.las	Yes
LD35701293.las	Yes
LD35701296.las	Yes
LD35701299.las	Yes
LD35701302.las	Yes
LD35701305.las	Yes
LD35701308.las	Yes
LD35701311.las	Yes
LD35701314.las	Yes
LD35701317.las	Yes
LD35701320.las	Yes
LD35701323.las	Yes
LD35701326.las	Yes
LD35701329.las	Yes
LD35701332.las	Yes
LD35701335.las	Yes
LD35701338.las	Yes
LD35701341.las	Yes
LD35701344.las	Yes
LD35701347.las	Yes
LD35701350.las	Yes
LD35701353.las	Yes
LD35701356.las	Yes
LD35701359.las	Yes
LD35701362.las	Yes
LD35701365.las	Yes
LD35701368.las	Yes
LD35701371.las	Yes
LD35701374.las	Yes
LD35701377.las	Yes
LD35701380.las	Yes
LD35701383.las	Yes
LD35701386.las	Yes
LD35701389.las	Yes
LD35701392.las	Yes

*DPH-8 Report on Point Families (Tiled Data) - continued*

<u>File</u>	<u>Point Families Present</u>
LD35701395.las	Yes
LD35701398.las	Yes
LD35701401.las	Yes
LD35701404.las	Yes
LD35701407.las	Yes
LD35701410.las	Yes
LD35701413.las	Yes
LD35701416.las	Yes
LD35701419.las	Yes
LD35701422.las	Yes
LD35701425.las	Yes
LD35701428.las	Yes
LD35701431.las	Yes
LD35701434.las	Yes
LD35701437.las	Yes
LD35701440.las	Yes
LD35701443.las	Yes
LD35731257.las	Yes
LD35731260.las	Yes
LD35731263.las	Yes
LD35731266.las	Yes
LD35731269.las	Yes
LD35731272.las	Yes
LD35731275.las	Yes
LD35731278.las	Yes
LD35731281.las	Yes
LD35731284.las	Yes
LD35731287.las	Yes
LD35731290.las	Yes
LD35731293.las	Yes
LD35731296.las	Yes
LD35731299.las	Yes
LD35731302.las	Yes
LD35731305.las	Yes
LD35731308.las	Yes
LD35731311.las	Yes
LD35731314.las	Yes
LD35731317.las	Yes
LD35731320.las	Yes
LD35731323.las	Yes
LD35731326.las	Yes
LD35731329.las	Yes
LD35731332.las	Yes
LD35731335.las	Yes
LD35731338.las	Yes
LD35731341.las	Yes
LD35731344.las	Yes
LD35731347.las	Yes
LD35731350.las	Yes

*DPH-8 Report on Point Families (Tiled Data) - continued*

<u>File</u>	<u>Point Families Present</u>
LD35731353.las	Yes
LD35731356.las	Yes
LD35731359.las	Yes
LD35731362.las	Yes
LD35731365.las	Yes
LD35731368.las	Yes
LD35731371.las	Yes
LD35731374.las	Yes
LD35731377.las	Yes
LD35731380.las	Yes
LD35731383.las	Yes
LD35731386.las	Yes
LD35731389.las	Yes
LD35731392.las	Yes
LD35731395.las	Yes
LD35731398.las	Yes
LD35731401.las	Yes
LD35731404.las	Yes
LD35731407.las	Yes
LD35731410.las	Yes
LD35731413.las	Yes
LD35731416.las	Yes
LD35731419.las	Yes
LD35731422.las	Yes
LD35731425.las	Yes
LD35731428.las	Yes
LD35731431.las	Yes
LD35731434.las	Yes
LD35731437.las	Yes
LD35731440.las	Yes
LD35731443.las	Yes
LD35761257.las	Yes
LD35761260.las	Yes
LD35761263.las	Yes
LD35761266.las	Yes
LD35761269.las	Yes
LD35761272.las	Yes
LD35761275.las	Yes
LD35761278.las	Yes
LD35761281.las	Yes
LD35761284.las	Yes
LD35761287.las	Yes
LD35761290.las	Yes
LD35761293.las	Yes
LD35761296.las	Yes
LD35761299.las	Yes
LD35761302.las	Yes
LD35761305.las	Yes
LD35761308.las	Yes

*DPH-8 Report on Point Families (Tiled Data) - continued*

<u>File</u>	<u>Point Families Present</u>
LD35761311.las	Yes
LD35761314.las	Yes
LD35761317.las	Yes
LD35761320.las	Yes
LD35761323.las	Yes
LD35761326.las	Yes
LD35761329.las	Yes
LD35761332.las	Yes
LD35761335.las	Yes
LD35761338.las	Yes
LD35761341.las	Yes
LD35761344.las	Yes
LD35761347.las	Yes
LD35761350.las	Yes
LD35761353.las	Yes
LD35761356.las	Yes
LD35761359.las	Yes
LD35761362.las	Yes
LD35761365.las	Yes
LD35761368.las	Yes
LD35761371.las	Yes
LD35761374.las	Yes
LD35761377.las	Yes
LD35761380.las	Yes
LD35761383.las	Yes
LD35761386.las	Yes
LD35761389.las	Yes
LD35761392.las	Yes
LD35761395.las	Yes
LD35761398.las	Yes
LD35761401.las	Yes
LD35761404.las	Yes
LD35761407.las	Yes
LD35761410.las	Yes
LD35761413.las	Yes
LD35761416.las	Yes
LD35761419.las	Yes
LD35761422.las	Yes
LD35761425.las	Yes
LD35761428.las	Yes
LD35761431.las	Yes
LD35761434.las	Yes
LD35761437.las	Yes
LD35761440.las	Yes
LD35761443.las	Yes
LD35791257.las	Yes
LD35791260.las	Yes
LD35791263.las	Yes
LD35791266.las	Yes

*DPH-8 Report on Point Families (Tiled Data) - continued*

<u>File</u>	<u>Point Families Present</u>
LD35791269.las	Yes
LD35791272.las	Yes
LD35791275.las	Yes
LD35791278.las	Yes
LD35791281.las	Yes
LD35791284.las	Yes
LD35791287.las	Yes
LD35791290.las	Yes
LD35791293.las	Yes
LD35791296.las	Yes
LD35791299.las	Yes
LD35791302.las	Yes
LD35791305.las	Yes
LD35791308.las	Yes
LD35791311.las	Yes
LD35791314.las	Yes
LD35791317.las	Yes
LD35791320.las	Yes
LD35791323.las	Yes
LD35791326.las	Yes
LD35791329.las	Yes
LD35791332.las	Yes
LD35791335.las	Yes
LD35791338.las	Yes
LD35791341.las	Yes
LD35791344.las	Yes
LD35791347.las	Yes
LD35791350.las	Yes
LD35791353.las	Yes
LD35791356.las	Yes
LD35791359.las	Yes
LD35791362.las	Yes
LD35791365.las	Yes
LD35791368.las	Yes
LD35791371.las	Yes
LD35791374.las	Yes
LD35791377.las	Yes
LD35791380.las	Yes
LD35791383.las	Yes
LD35791386.las	Yes
LD35791389.las	Yes
LD35791392.las	Yes
LD35791395.las	Yes
LD35791398.las	Yes
LD35791401.las	Yes
LD35791404.las	Yes
LD35791407.las	Yes
LD35791410.las	Yes
LD35791413.las	Yes



*DPH-8 Report on Point Families (Tiled Data) - continued*

<u>File</u>	<u>Point Families Present</u>
LD35791416.las	Yes
LD35791419.las	Yes
LD35791422.las	Yes
LD35791425.las	Yes
LD35791428.las	Yes
LD35791431.las	Yes
LD35791434.las	Yes
LD35791437.las	Yes
LD35791440.las	Yes
LD35791443.las	Yes
LD35821257.las	Yes
LD35821260.las	Yes
LD35821263.las	Yes
LD35821266.las	Yes
LD35821269.las	Yes
LD35821272.las	Yes
LD35821275.las	Yes
LD35821278.las	Yes
LD35821281.las	Yes
LD35821284.las	Yes
LD35821287.las	Yes
LD35821290.las	Yes
LD35821293.las	Yes
LD35821296.las	Yes
LD35821299.las	Yes
LD35821302.las	Yes
LD35821305.las	Yes
LD35821308.las	Yes
LD35821311.las	Yes
LD35821314.las	Yes
LD35821317.las	Yes
LD35821320.las	Yes
LD35821323.las	Yes
LD35821326.las	Yes
LD35821329.las	Yes
LD35821332.las	Yes
LD35821335.las	Yes
LD35821338.las	Yes
LD35821341.las	Yes
LD35821344.las	Yes
LD35821347.las	Yes
LD35821350.las	Yes
LD35821353.las	Yes
LD35821356.las	Yes
LD35821359.las	Yes
LD35821362.las	Yes
LD35821365.las	Yes
LD35821368.las	Yes
LD35821371.las	Yes

*DPH-8 Report on Point Families (Tiled Data) - continued*

<u>File</u>	<u>Point Families Present</u>
LD35821374.las	Yes
LD35821377.las	Yes
LD35821380.las	Yes
LD35821383.las	Yes
LD35821386.las	Yes
LD35821389.las	Yes
LD35821392.las	Yes
LD35821395.las	Yes
LD35821398.las	Yes
LD35821401.las	Yes
LD35821404.las	Yes
LD35821407.las	Yes
LD35821410.las	Yes
LD35821413.las	Yes
LD35821416.las	Yes
LD35821419.las	Yes
LD35821422.las	Yes
LD35821425.las	Yes
LD35821428.las	Yes
LD35821431.las	Yes
LD35821434.las	Yes
LD35821437.las	Yes
LD35821440.las	Yes
LD35821443.las	Yes
LD35851257.las	Yes
LD35851260.las	Yes
LD35851263.las	Yes
LD35851266.las	Yes
LD35851269.las	Yes
LD35851272.las	Yes
LD35851275.las	Yes
LD35851278.las	Yes
LD35851281.las	Yes
LD35851284.las	Yes
LD35851287.las	Yes
LD35851290.las	Yes
LD35851293.las	Yes
LD35851296.las	Yes
LD35851299.las	Yes
LD35851302.las	Yes
LD35851305.las	Yes
LD35851308.las	Yes
LD35851311.las	Yes
LD35851314.las	Yes
LD35851317.las	Yes
LD35851320.las	Yes
LD35851323.las	Yes
LD35851326.las	Yes
LD35851329.las	Yes

*DPH-8 Report on Point Families (Tiled Data) - continued*

<u>File</u>	<u>Point Families Present</u>
LD35851332.las	Yes
LD35851335.las	Yes
LD35851338.las	Yes
LD35851341.las	Yes
LD35851344.las	Yes
LD35851347.las	Yes
LD35851350.las	Yes
LD35851353.las	Yes
LD35851356.las	Yes
LD35851359.las	Yes
LD35851362.las	Yes
LD35851365.las	Yes
LD35851368.las	Yes
LD35851371.las	Yes
LD35851374.las	Yes
LD35851377.las	Yes
LD35851380.las	Yes
LD35851383.las	Yes
LD35851386.las	Yes
LD35851389.las	Yes
LD35851392.las	Yes
LD35851395.las	Yes
LD35851398.las	Yes
LD35851401.las	Yes
LD35851404.las	Yes
LD35851407.las	Yes
LD35851410.las	Yes
LD35851413.las	Yes
LD35851416.las	Yes
LD35851419.las	Yes
LD35851422.las	Yes
LD35851425.las	Yes
LD35851428.las	Yes
LD35851431.las	Yes
LD35851434.las	Yes
LD35851437.las	Yes
LD35851440.las	Yes
LD35851443.las	Yes
LD35881257.las	Yes
LD35881260.las	Yes
LD35881263.las	Yes
LD35881266.las	Yes
LD35881269.las	Yes
LD35881272.las	Yes
LD35881275.las	Yes
LD35881278.las	Yes
LD35881281.las	Yes
LD35881284.las	Yes
LD35881287.las	Yes

*DPH-8 Report on Point Families (Tiled Data) - continued*

File	Point Families Present
LD35881290.las	Yes
LD35881293.las	Yes
LD35881296.las	Yes
LD35881299.las	Yes
LD35881302.las	Yes
LD35881305.las	Yes
LD35881308.las	Yes
LD35881311.las	Yes
LD35881314.las	Yes
LD35881317.las	Yes
LD35881320.las	Yes
LD35881323.las	Yes
LD35881326.las	Yes
LD35881329.las	Yes
LD35881332.las	Yes
LD35881335.las	Yes
LD35881338.las	Yes
LD35881341.las	Yes
LD35881344.las	Yes
LD35881347.las	Yes
LD35881350.las	Yes
LD35881353.las	Yes
LD35881356.las	Yes
LD35881359.las	Yes
LD35881362.las	Yes
LD35881365.las	Yes
LD35881368.las	Yes
LD35881371.las	Yes
LD35881374.las	Yes
LD35881377.las	Yes
LD35881380.las	Yes
LD35881383.las	Yes
LD35881386.las	Yes
LD35881389.las	Yes
LD35881392.las	Yes
LD35881395.las	Yes
LD35881398.las	Yes
LD35881401.las	Yes
LD35881404.las	Yes
LD35881407.las	Yes
LD35881410.las	Yes
LD35881413.las	Yes
LD35881416.las	Yes
LD35881419.las	Yes
LD35881422.las	Yes
LD35881425.las	Yes
LD35881428.las	Yes
LD35881431.las	Yes
LD35881434.las	Yes

*DPH-8 Report on Point Families (Tiled Data) - continued*

<u>File</u>	<u>Point Families Present</u>
LD35881437.las	Yes
LD35881440.las	Yes
LD35881443.las	Yes
LD35911257.las	Yes
LD35911260.las	Yes
LD35911263.las	Yes
LD35911266.las	Yes
LD35911269.las	Yes
LD35911272.las	Yes
LD35911275.las	Yes
LD35911278.las	Yes
LD35911281.las	Yes
LD35911284.las	Yes
LD35911287.las	Yes
LD35911290.las	Yes
LD35911293.las	Yes
LD35911296.las	Yes
LD35911299.las	Yes
LD35911302.las	Yes
LD35911305.las	Yes
LD35911308.las	Yes
LD35911311.las	Yes
LD35911314.las	Yes
LD35911317.las	Yes
LD35911320.las	Yes
LD35911323.las	Yes
LD35911326.las	Yes
LD35911329.las	Yes
LD35911332.las	Yes
LD35911335.las	Yes
LD35911338.las	Yes
LD35911341.las	Yes
LD35911344.las	Yes
LD35911347.las	Yes
LD35911350.las	Yes
LD35911353.las	Yes
LD35911356.las	Yes
LD35911359.las	Yes
LD35911362.las	Yes
LD35911365.las	Yes
LD35911368.las	Yes
LD35911371.las	Yes
LD35911374.las	Yes
LD35911377.las	Yes
LD35911380.las	Yes
LD35911383.las	Yes
LD35911386.las	Yes
LD35911389.las	Yes
LD35911392.las	Yes

*DPH-8 Report on Point Families (Tiled Data) - continued*

<u>File</u>	<u>Point Families Present</u>
LD35911395.las	Yes
LD35911398.las	Yes
LD35911401.las	Yes
LD35911404.las	Yes
LD35911407.las	Yes
LD35911410.las	Yes
LD35911413.las	Yes
LD35911416.las	Yes
LD35911419.las	Yes
LD35911422.las	Yes
LD35911425.las	Yes
LD35911428.las	Yes
LD35911431.las	Yes
LD35911434.las	Yes
LD35911437.las	Yes
LD35911440.las	Yes
LD35911443.las	Yes
LD35941257.las	Yes
LD35941260.las	Yes
LD35941263.las	Yes
LD35941266.las	Yes
LD35941269.las	Yes
LD35941272.las	Yes
LD35941275.las	Yes
LD35941278.las	Yes
LD35941281.las	Yes
LD35941284.las	Yes
LD35941287.las	Yes
LD35941290.las	Yes
LD35941293.las	Yes
LD35941296.las	Yes
LD35941299.las	Yes
LD35941302.las	Yes
LD35941305.las	Yes
LD35941308.las	Yes
LD35941311.las	Yes
LD35941314.las	Yes
LD35941317.las	Yes
LD35941320.las	Yes
LD35941323.las	Yes
LD35941326.las	Yes
LD35941329.las	Yes
LD35941332.las	Yes
LD35941335.las	Yes
LD35941338.las	Yes
LD35941341.las	Yes
LD35941344.las	Yes
LD35941347.las	Yes
LD35941350.las	Yes

*DPH-8 Report on Point Families (Tiled Data) - continued*

<u>File</u>	<u>Point Families Present</u>
LD35941353.las	Yes
LD35941356.las	Yes
LD35941359.las	Yes
LD35941362.las	Yes
LD35941365.las	Yes
LD35941368.las	Yes
LD35941371.las	Yes
LD35941374.las	Yes
LD35941377.las	Yes
LD35941380.las	Yes
LD35941383.las	Yes
LD35941386.las	Yes
LD35941389.las	Yes
LD35941392.las	Yes
LD35941395.las	Yes
LD35941398.las	Yes
LD35941401.las	Yes
LD35941404.las	Yes
LD35941407.las	Yes
LD35941410.las	Yes
LD35941413.las	Yes
LD35941416.las	Yes
LD35941419.las	Yes
LD35941422.las	Yes
LD35941425.las	Yes
LD35941428.las	Yes
LD35941431.las	Yes
LD35941434.las	Yes
LD35941437.las	Yes
LD35941440.las	Yes
LD35941443.las	Yes
LD35971257.las	Yes
LD35971260.las	Yes
LD35971263.las	Yes
LD35971266.las	Yes
LD35971269.las	Yes
LD35971272.las	Yes
LD35971275.las	Yes
LD35971278.las	Yes
LD35971281.las	Yes
LD35971284.las	Yes
LD35971287.las	Yes
LD35971290.las	Yes
LD35971293.las	Yes
LD35971296.las	Yes
LD35971299.las	Yes
LD35971302.las	Yes
LD35971305.las	Yes
LD35971308.las	Yes

*DPH-8 Report on Point Families (Tiled Data) - continued*

<u>File</u>	<u>Point Families Present</u>
LD35971311.las	Yes
LD35971314.las	Yes
LD35971317.las	Yes
LD35971320.las	Yes
LD35971323.las	Yes
LD35971326.las	Yes
LD35971329.las	Yes
LD35971332.las	Yes
LD35971335.las	Yes
LD35971338.las	Yes
LD35971341.las	Yes
LD35971344.las	Yes
LD35971347.las	Yes
LD35971350.las	Yes
LD35971353.las	Yes
LD35971356.las	Yes
LD35971359.las	Yes
LD35971362.las	Yes
LD35971365.las	Yes
LD35971368.las	Yes
LD35971371.las	Yes
LD35971374.las	Yes
LD35971377.las	Yes
LD35971380.las	Yes
LD35971383.las	Yes
LD35971386.las	Yes
LD35971389.las	Yes
LD35971392.las	Yes
LD35971395.las	Yes
LD35971398.las	Yes
LD35971401.las	Yes
LD35971404.las	Yes
LD35971407.las	Yes
LD35971410.las	Yes
LD35971413.las	Yes
LD35971416.las	Yes
LD35971419.las	Yes
LD35971422.las	Yes
LD35971425.las	Yes
LD35971428.las	Yes
LD35971431.las	Yes
LD35971434.las	Yes
LD35971437.las	Yes
LD35971440.las	Yes
LD35971443.las	Yes
LD36001257.las	Yes
LD36001260.las	Yes
LD36001263.las	Yes
LD36001266.las	Yes



*DPH-8 Report on Point Families (Tiled Data) - continued*

<u>File</u>	<u>Point Families Present</u>
LD36001269.las	Yes
LD36001272.las	Yes
LD36001275.las	Yes
LD36001278.las	Yes
LD36001281.las	Yes
LD36001284.las	Yes
LD36001287.las	Yes
LD36001290.las	Yes
LD36001293.las	Yes
LD36001296.las	Yes
LD36001299.las	Yes
LD36001302.las	Yes
LD36001305.las	Yes
LD36001308.las	Yes
LD36001311.las	Yes
LD36001314.las	Yes
LD36001317.las	Yes
LD36001320.las	Yes
LD36001323.las	Yes
LD36001326.las	Yes
LD36001329.las	Yes
LD36001332.las	Yes
LD36001335.las	Yes
LD36001338.las	Yes
LD36001341.las	Yes
LD36001344.las	Yes
LD36001347.las	Yes
LD36001350.las	Yes
LD36001353.las	Yes
LD36001356.las	Yes
LD36001359.las	Yes
LD36001362.las	Yes
LD36001365.las	Yes
LD36001368.las	Yes
LD36001371.las	Yes
LD36001374.las	Yes
LD36001377.las	Yes
LD36001380.las	Yes
LD36001383.las	Yes
LD36001386.las	Yes
LD36001389.las	Yes
LD36001392.las	Yes
LD36001395.las	Yes
LD36001398.las	Yes
LD36001401.las	Yes
LD36001404.las	Yes
LD36001407.las	Yes
LD36001410.las	Yes
LD36001413.las	Yes

*DPH-8 Report on Point Families (Tiled Data) - continued*

<u>File</u>	<u>Point Families Present</u>
LD36001416.las	Yes
LD36001419.las	Yes
LD36001422.las	Yes
LD36001425.las	Yes
LD36001428.las	Yes
LD36001431.las	Yes
LD36001434.las	Yes
LD36001437.las	Yes
LD36001440.las	Yes
LD36001443.las	Yes
LD36031257.las	Yes
LD36031260.las	Yes
LD36031263.las	Yes
LD36031266.las	Yes
LD36031269.las	Yes
LD36031272.las	Yes
LD36031275.las	Yes
LD36031278.las	Yes
LD36031281.las	Yes
LD36031284.las	Yes
LD36031287.las	Yes
LD36031290.las	Yes
LD36031293.las	Yes
LD36031296.las	Yes
LD36031299.las	Yes
LD36031302.las	Yes
LD36031305.las	Yes
LD36031308.las	Yes
LD36031311.las	Yes
LD36031314.las	Yes
LD36031317.las	Yes
LD36031320.las	Yes
LD36031323.las	Yes
LD36031326.las	Yes
LD36031329.las	Yes
LD36031332.las	Yes
LD36031335.las	Yes
LD36031338.las	Yes
LD36031341.las	Yes
LD36031344.las	Yes
LD36031347.las	Yes
LD36031350.las	Yes
LD36031353.las	Yes
LD36031356.las	Yes
LD36031359.las	Yes
LD36031362.las	Yes
LD36031365.las	Yes
LD36031368.las	Yes
LD36031371.las	Yes

*DPH-8 Report on Point Families (Tiled Data) - continued*

<u>File</u>	<u>Point Families Present</u>
LD36031374.las	Yes
LD36031377.las	Yes
LD36031380.las	Yes
LD36031383.las	Yes
LD36031386.las	Yes
LD36031389.las	Yes
LD36031392.las	Yes
LD36031395.las	Yes
LD36031398.las	Yes
LD36031401.las	Yes
LD36031404.las	Yes
LD36031407.las	Yes
LD36031410.las	Yes
LD36031413.las	Yes
LD36031416.las	Yes
LD36031419.las	Yes
LD36031422.las	Yes
LD36031425.las	Yes
LD36031428.las	Yes
LD36031431.las	Yes
LD36031434.las	Yes
LD36031437.las	Yes
LD36031440.las	Yes
LD36031443.las	Yes
LD36061257.las	Yes
LD36061260.las	Yes
LD36061263.las	Yes
LD36061266.las	Yes
LD36061269.las	Yes
LD36061272.las	Yes
LD36061275.las	Yes
LD36061278.las	Yes
LD36061281.las	Yes
LD36061284.las	Yes
LD36061287.las	Yes
LD36061290.las	Yes
LD36061293.las	Yes
LD36061296.las	Yes
LD36061299.las	Yes
LD36061302.las	Yes
LD36061305.las	Yes
LD36061308.las	Yes
LD36061311.las	Yes
LD36061314.las	Yes
LD36061317.las	Yes
LD36061320.las	Yes
LD36061323.las	Yes
LD36061326.las	Yes
LD36061329.las	Yes

*DPH-8 Report on Point Families (Tiled Data) - continued*

<u>File</u>	<u>Point Families Present</u>
LD36061332.las	Yes
LD36061335.las	Yes
LD36061338.las	Yes
LD36061341.las	Yes
LD36061344.las	Yes
LD36061347.las	Yes
LD36061350.las	Yes
LD36061353.las	Yes
LD36061356.las	Yes
LD36061359.las	Yes
LD36061362.las	Yes
LD36061365.las	Yes
LD36061368.las	Yes
LD36061371.las	Yes
LD36061374.las	Yes
LD36061377.las	Yes
LD36061380.las	Yes
LD36061383.las	Yes
LD36061386.las	Yes
LD36061389.las	Yes
LD36061392.las	Yes
LD36061395.las	Yes
LD36061398.las	Yes
LD36061401.las	Yes
LD36061404.las	Yes
LD36061407.las	Yes
LD36061410.las	Yes
LD36061413.las	Yes
LD36061416.las	Yes
LD36061419.las	Yes
LD36061422.las	Yes
LD36061425.las	Yes
LD36061428.las	Yes
LD36061431.las	Yes
LD36061434.las	Yes
LD36061437.las	Yes
LD36061440.las	Yes
LD36061443.las	Yes
LD36091257.las	Yes
LD36091260.las	Yes
LD36091263.las	Yes
LD36091266.las	Yes
LD36091269.las	Yes
LD36091272.las	Yes
LD36091275.las	Yes
LD36091278.las	Yes
LD36091281.las	Yes
LD36091284.las	Yes
LD36091287.las	Yes

*DPH-8 Report on Point Families (Tiled Data) - continued*

<u>File</u>	<u>Point Families Present</u>
LD36091290.las	Yes
LD36091293.las	Yes
LD36091296.las	Yes
LD36091299.las	Yes
LD36091302.las	Yes
LD36091305.las	Yes
LD36091308.las	Yes
LD36091311.las	Yes
LD36091314.las	Yes
LD36091317.las	Yes
LD36091320.las	Yes
LD36091323.las	Yes
LD36091326.las	Yes
LD36091329.las	Yes
LD36091332.las	Yes
LD36091335.las	Yes
LD36091338.las	Yes
LD36091341.las	Yes
LD36091344.las	Yes
LD36091347.las	Yes
LD36091350.las	Yes
LD36091353.las	Yes
LD36091356.las	Yes
LD36091359.las	Yes
LD36091362.las	Yes
LD36091365.las	Yes
LD36091368.las	Yes
LD36091371.las	Yes
LD36091374.las	Yes
LD36091377.las	Yes
LD36091380.las	Yes
LD36091383.las	Yes
LD36091386.las	Yes
LD36091389.las	Yes
LD36091392.las	Yes
LD36091395.las	Yes
LD36091398.las	Yes
LD36091401.las	Yes
LD36091404.las	Yes
LD36091407.las	Yes
LD36091410.las	Yes
LD36091413.las	Yes
LD36091416.las	Yes
LD36091419.las	Yes
LD36091422.las	Yes
LD36091425.las	Yes
LD36091428.las	Yes
LD36091431.las	Yes
LD36091434.las	Yes

*DPH-8 Report on Point Families (Tiled Data) - continued*

<u>File</u>	<u>Point Families Present</u>
LD36091437.las	Yes
LD36091440.las	Yes
LD36091443.las	Yes
LD36121257.las	Yes
LD36121260.las	Yes
LD36121263.las	Yes
LD36121266.las	Yes
LD36121269.las	Yes
LD36121272.las	Yes
LD36121275.las	Yes
LD36121278.las	Yes
LD36121281.las	Yes
LD36121284.las	Yes
LD36121287.las	Yes
LD36121290.las	Yes
LD36121293.las	Yes
LD36121296.las	Yes
LD36121299.las	Yes
LD36121302.las	Yes
LD36121305.las	Yes
LD36121308.las	Yes
LD36121311.las	Yes
LD36121314.las	Yes
LD36121317.las	Yes
LD36121320.las	Yes
LD36121323.las	Yes
LD36121326.las	Yes
LD36121329.las	Yes
LD36121332.las	Yes
LD36121335.las	Yes
LD36121338.las	Yes
LD36121341.las	Yes
LD36121344.las	Yes
LD36121347.las	Yes
LD36121350.las	Yes
LD36121353.las	Yes
LD36121356.las	Yes
LD36121359.las	Yes
LD36121362.las	Yes
LD36121365.las	Yes
LD36121368.las	Yes
LD36121371.las	Yes
LD36121374.las	Yes
LD36121377.las	Yes
LD36121380.las	Yes
LD36121383.las	Yes
LD36121386.las	Yes
LD36121389.las	Yes
LD36121392.las	Yes

*DPH-8 Report on Point Families (Tiled Data) - continued*

<u>File</u>	<u>Point Families Present</u>
LD36121395.las	Yes
LD36121398.las	Yes
LD36121401.las	Yes
LD36121404.las	Yes
LD36121407.las	Yes
LD36121410.las	Yes
LD36121413.las	Yes
LD36121416.las	Yes
LD36121419.las	Yes
LD36121422.las	Yes
LD36121425.las	Yes
LD36121428.las	Yes
LD36121431.las	Yes
LD36121434.las	Yes
LD36121437.las	Yes
LD36121440.las	Yes
LD36121443.las	Yes
LD36151257.las	Yes
LD36151260.las	Yes
LD36151263.las	Yes
LD36151266.las	Yes
LD36151269.las	Yes
LD36151272.las	Yes
LD36151275.las	Yes
LD36151278.las	Yes
LD36151281.las	Yes
LD36151284.las	Yes
LD36151287.las	Yes
LD36151290.las	Yes
LD36151293.las	Yes
LD36151296.las	Yes
LD36151299.las	Yes
LD36151302.las	Yes
LD36151305.las	Yes
LD36151308.las	Yes
LD36151311.las	Yes
LD36151314.las	Yes
LD36151317.las	Yes
LD36151320.las	Yes
LD36151323.las	Yes
LD36151326.las	Yes
LD36151329.las	Yes
LD36151332.las	Yes
LD36151335.las	Yes
LD36151338.las	Yes
LD36151341.las	Yes
LD36151344.las	Yes
LD36151347.las	Yes
LD36151350.las	Yes

*DPH-8 Report on Point Families (Tiled Data) - continued*

<u>File</u>	<u>Point Families Present</u>
LD36151353.las	Yes
LD36151356.las	Yes
LD36151359.las	Yes
LD36151362.las	Yes
LD36151365.las	Yes
LD36151368.las	Yes
LD36151371.las	Yes
LD36151374.las	Yes
LD36151377.las	Yes
LD36151380.las	Yes
LD36151383.las	Yes
LD36151386.las	Yes
LD36151389.las	Yes
LD36151392.las	Yes
LD36151395.las	Yes
LD36151398.las	Yes
LD36151401.las	Yes
LD36151404.las	Yes
LD36151407.las	Yes
LD36151410.las	Yes
LD36151413.las	Yes
LD36151416.las	Yes
LD36151419.las	Yes
LD36151422.las	Yes
LD36151425.las	Yes
LD36151428.las	Yes
LD36151431.las	Yes
LD36151434.las	Yes
LD36151437.las	Yes
LD36151440.las	Yes
LD36151443.las	Yes
LD36181257.las	Yes
LD36181260.las	Yes
LD36181263.las	Yes
LD36181266.las	Yes
LD36181269.las	Yes
LD36181272.las	Yes
LD36181275.las	Yes
LD36181278.las	Yes
LD36181281.las	Yes
LD36181284.las	Yes
LD36181287.las	Yes
LD36181290.las	Yes
LD36181293.las	Yes
LD36181296.las	Yes
LD36181299.las	Yes
LD36181302.las	Yes
LD36181305.las	Yes
LD36181308.las	Yes



*DPH-8 Report on Point Families (Tiled Data) - continued*

<u>File</u>	<u>Point Families Present</u>
LD36181311.las	Yes
LD36181314.las	Yes
LD36181317.las	Yes
LD36181320.las	Yes
LD36181323.las	Yes
LD36181326.las	Yes
LD36181329.las	Yes
LD36181332.las	Yes
LD36181335.las	Yes
LD36181338.las	Yes
LD36181341.las	Yes
LD36181344.las	Yes
LD36181347.las	Yes
LD36181350.las	Yes
LD36181353.las	Yes
LD36181356.las	Yes
LD36181359.las	Yes
LD36181362.las	Yes
LD36181365.las	Yes
LD36181368.las	Yes
LD36181371.las	Yes
LD36181374.las	Yes
LD36181377.las	Yes
LD36181380.las	Yes
LD36181383.las	Yes
LD36181386.las	Yes
LD36181389.las	Yes
LD36181392.las	Yes
LD36181395.las	Yes
LD36181398.las	Yes
LD36181401.las	Yes
LD36181404.las	Yes
LD36181407.las	Yes
LD36181410.las	Yes
LD36181413.las	Yes
LD36181416.las	Yes
LD36181419.las	Yes
LD36181422.las	Yes
LD36181425.las	Yes
LD36181428.las	Yes
LD36181431.las	Yes
LD36181434.las	Yes
LD36181437.las	Yes
LD36181440.las	Yes
LD36181443.las	Yes
LD36211257.las	Yes
LD36211260.las	Yes
LD36211263.las	Yes
LD36211266.las	Yes

*DPH-8 Report on Point Families (Tiled Data) - continued*

<u>File</u>	<u>Point Families Present</u>
LD36211269.las	Yes
LD36211272.las	Yes
LD36211275.las	Yes
LD36211278.las	Yes
LD36211281.las	Yes
LD36211284.las	Yes
LD36211287.las	Yes
LD36211290.las	Yes
LD36211293.las	Yes
LD36211296.las	Yes
LD36211299.las	Yes
LD36211302.las	Yes
LD36211305.las	Yes
LD36211308.las	Yes
LD36211311.las	Yes
LD36211314.las	Yes
LD36211317.las	Yes
LD36211320.las	Yes
LD36211323.las	Yes
LD36211326.las	Yes
LD36211329.las	Yes
LD36211332.las	Yes
LD36211335.las	Yes
LD36211338.las	Yes
LD36211341.las	Yes
LD36211344.las	Yes
LD36211347.las	Yes
LD36211350.las	Yes
LD36211353.las	Yes
LD36211356.las	Yes
LD36211359.las	Yes
LD36211362.las	Yes
LD36211365.las	Yes
LD36211368.las	Yes
LD36211371.las	Yes
LD36211374.las	Yes
LD36211377.las	Yes
LD36211380.las	Yes
LD36211383.las	Yes
LD36211386.las	Yes
LD36211389.las	Yes
LD36211392.las	Yes
LD36211395.las	Yes
LD36211398.las	Yes
LD36211401.las	Yes
LD36211404.las	Yes
LD36211407.las	Yes
LD36211410.las	Yes
LD36211413.las	Yes

*DPH-8 Report on Point Families (Tiled Data) - continued*

<u>File</u>	<u>Point Families Present</u>
LD36211416.las	Yes
LD36211419.las	Yes
LD36211422.las	Yes
LD36211425.las	Yes
LD36211428.las	Yes
LD36211431.las	Yes
LD36211434.las	Yes
LD36211437.las	Yes
LD36211440.las	Yes
LD36211443.las	Yes
LD36241257.las	Yes
LD36241260.las	Yes
LD36241263.las	Yes
LD36241266.las	Yes
LD36241269.las	Yes
LD36241272.las	Yes
LD36241275.las	Yes
LD36241278.las	Yes
LD36241281.las	Yes
LD36241284.las	Yes
LD36241287.las	Yes
LD36241290.las	Yes
LD36241293.las	Yes
LD36241296.las	Yes
LD36241299.las	Yes
LD36241302.las	Yes
LD36241305.las	Yes
LD36241308.las	Yes
LD36241311.las	Yes
LD36241314.las	Yes
LD36241317.las	Yes
LD36241320.las	Yes
LD36241323.las	Yes
LD36241326.las	Yes
LD36241329.las	Yes
LD36241332.las	Yes
LD36241335.las	Yes
LD36241338.las	Yes
LD36241341.las	Yes
LD36241344.las	Yes
LD36241347.las	Yes
LD36241350.las	Yes
LD36241353.las	Yes
LD36241356.las	Yes
LD36241359.las	Yes
LD36241362.las	Yes
LD36241365.las	Yes
LD36241368.las	Yes
LD36241371.las	Yes

*DPH-8 Report on Point Families (Tiled Data) - continued*

<u>File</u>	<u>Point Families Present</u>
LD36241374.las	Yes
LD36241377.las	Yes
LD36241380.las	Yes
LD36241383.las	Yes
LD36241386.las	Yes
LD36241389.las	Yes
LD36241392.las	Yes
LD36241395.las	Yes
LD36241398.las	Yes
LD36241401.las	Yes
LD36241404.las	Yes
LD36241407.las	Yes
LD36241410.las	Yes
LD36241413.las	Yes
LD36241416.las	Yes
LD36241419.las	Yes
LD36241422.las	Yes
LD36241425.las	Yes
LD36241428.las	Yes
LD36241431.las	Yes
LD36241434.las	Yes
LD36241437.las	Yes
LD36241440.las	Yes
LD36241443.las	Yes
LD36271257.las	Yes
LD36271260.las	Yes
LD36271263.las	Yes
LD36271266.las	Yes
LD36271269.las	Yes
LD36271272.las	Yes
LD36271275.las	Yes
LD36271278.las	Yes
LD36271281.las	Yes
LD36271284.las	Yes
LD36271287.las	Yes
LD36271290.las	Yes
LD36271293.las	Yes
LD36271296.las	Yes
LD36271299.las	Yes
LD36271302.las	Yes
LD36271305.las	Yes
LD36271308.las	Yes
LD36271311.las	Yes
LD36271314.las	Yes
LD36271317.las	Yes
LD36271320.las	Yes
LD36271323.las	Yes
LD36271326.las	Yes
LD36271329.las	Yes

*DPH-8 Report on Point Families (Tiled Data) - continued*

<u>File</u>	<u>Point Families Present</u>
LD36271332.las	Yes
LD36271335.las	Yes
LD36271338.las	Yes
LD36271341.las	Yes
LD36271344.las	Yes
LD36271347.las	Yes
LD36271350.las	Yes
LD36271353.las	Yes
LD36271356.las	Yes
LD36271359.las	Yes
LD36271362.las	Yes
LD36271365.las	Yes
LD36271368.las	Yes
LD36271371.las	Yes
LD36271374.las	Yes
LD36271377.las	Yes
LD36271380.las	Yes
LD36271383.las	Yes
LD36271386.las	Yes
LD36271389.las	Yes
LD36271392.las	Yes
LD36271395.las	Yes
LD36271398.las	Yes
LD36271401.las	Yes
LD36271404.las	Yes
LD36271407.las	Yes
LD36271410.las	Yes
LD36271413.las	Yes
LD36271416.las	Yes
LD36271419.las	Yes
LD36271422.las	Yes
LD36271425.las	Yes
LD36271428.las	Yes
LD36271431.las	Yes
LD36271434.las	Yes
LD36271437.las	Yes
LD36271440.las	Yes
LD36271443.las	Yes
LD36301257.las	Yes
LD36301260.las	Yes
LD36301263.las	Yes
LD36301266.las	Yes
LD36301269.las	Yes
LD36301272.las	Yes
LD36301275.las	Yes
LD36301278.las	Yes
LD36301281.las	Yes
LD36301284.las	Yes
LD36301287.las	Yes

*DPH-8 Report on Point Families (Tiled Data) - continued*

<u>File</u>	<u>Point Families Present</u>
LD36301290.las	Yes
LD36301293.las	Yes
LD36301296.las	Yes
LD36301299.las	Yes
LD36301302.las	Yes
LD36301305.las	Yes
LD36301308.las	Yes
LD36301311.las	Yes
LD36301314.las	Yes
LD36301317.las	Yes
LD36301320.las	Yes
LD36301323.las	Yes
LD36301326.las	Yes
LD36301329.las	Yes
LD36301332.las	Yes
LD36301335.las	Yes
LD36301338.las	Yes
LD36301341.las	Yes
LD36301344.las	Yes
LD36301347.las	Yes
LD36301350.las	Yes
LD36301353.las	Yes
LD36301356.las	Yes
LD36301359.las	Yes
LD36301362.las	Yes
LD36301365.las	Yes
LD36301368.las	Yes
LD36301371.las	Yes
LD36301374.las	Yes
LD36301377.las	Yes
LD36301380.las	Yes
LD36301383.las	Yes
LD36301386.las	Yes
LD36301389.las	Yes
LD36301392.las	Yes
LD36301395.las	Yes
LD36301398.las	Yes
LD36301401.las	Yes
LD36301404.las	Yes
LD36301407.las	Yes
LD36301410.las	Yes
LD36301413.las	Yes
LD36301416.las	Yes
LD36301419.las	Yes
LD36301422.las	Yes
LD36301425.las	Yes
LD36301428.las	Yes
LD36301431.las	Yes
LD36301434.las	Yes

*DPH-8 Report on Point Families (Tiled Data) - continued*

<u>File</u>	<u>Point Families Present</u>
LD36301437.las	Yes
LD36301440.las	Yes
LD36301443.las	Yes
LD36331257.las	Yes
LD36331260.las	Yes
LD36331263.las	Yes
LD36331266.las	Yes
LD36331269.las	Yes
LD36331272.las	Yes
LD36331275.las	Yes
LD36331278.las	Yes
LD36331281.las	Yes
LD36331284.las	Yes
LD36331287.las	Yes
LD36331290.las	Yes
LD36331293.las	Yes
LD36331296.las	Yes
LD36331299.las	Yes
LD36331302.las	Yes
LD36331305.las	Yes
LD36331308.las	Yes
LD36331311.las	Yes
LD36331314.las	Yes
LD36331317.las	Yes
LD36331320.las	Yes
LD36331323.las	Yes
LD36331326.las	Yes
LD36331329.las	Yes
LD36331332.las	Yes
LD36331335.las	Yes
LD36331338.las	Yes
LD36331341.las	Yes
LD36331344.las	Yes
LD36331347.las	Yes
LD36331350.las	Yes
LD36331353.las	Yes
LD36331356.las	Yes
LD36331359.las	Yes
LD36331362.las	Yes
LD36331365.las	Yes
LD36331368.las	Yes
LD36331371.las	Yes
LD36331374.las	Yes
LD36331377.las	Yes
LD36331380.las	Yes
LD36331383.las	Yes
LD36331386.las	Yes
LD36331389.las	Yes
LD36331392.las	Yes

*DPH-8 Report on Point Families (Tiled Data) - continued*

<u>File</u>	<u>Point Families Present</u>
LD36331395.las	Yes
LD36331398.las	Yes
LD36331401.las	Yes
LD36331404.las	Yes
LD36331407.las	Yes
LD36331410.las	Yes
LD36331413.las	Yes
LD36331416.las	Yes
LD36331419.las	Yes
LD36331422.las	Yes
LD36331425.las	Yes
LD36331428.las	Yes
LD36331431.las	Yes
LD36331434.las	Yes
LD36331437.las	Yes
LD36331440.las	Yes
LD36331443.las	Yes
LD36361257.las	Yes
LD36361260.las	Yes
LD36361263.las	Yes
LD36361266.las	Yes
LD36361269.las	Yes
LD36361272.las	Yes
LD36361275.las	Yes
LD36361278.las	Yes
LD36361281.las	Yes
LD36361284.las	Yes
LD36361287.las	Yes
LD36361290.las	Yes
LD36361293.las	Yes
LD36361296.las	Yes
LD36361299.las	Yes
LD36361302.las	Yes
LD36361305.las	Yes
LD36361308.las	Yes
LD36361311.las	Yes
LD36361314.las	Yes
LD36361317.las	Yes
LD36361320.las	Yes
LD36361323.las	Yes
LD36361326.las	Yes
LD36361329.las	Yes
LD36361332.las	Yes
LD36361335.las	Yes
LD36361338.las	Yes
LD36361341.las	Yes
LD36361344.las	Yes
LD36361347.las	Yes
LD36361350.las	Yes



*DPH-8 Report on Point Families (Tiled Data) - continued*

<u>File</u>	<u>Point Families Present</u>
LD36361353.las	Yes
LD36361356.las	Yes
LD36361359.las	Yes
LD36361362.las	Yes
LD36361365.las	Yes
LD36361368.las	Yes
LD36361371.las	Yes
LD36361374.las	Yes
LD36361377.las	Yes
LD36361380.las	Yes
LD36361383.las	Yes
LD36361386.las	Yes
LD36361389.las	Yes
LD36361392.las	Yes
LD36361395.las	Yes
LD36361398.las	Yes
LD36361401.las	Yes
LD36361404.las	Yes
LD36361407.las	Yes
LD36361410.las	Yes
LD36361413.las	Yes
LD36361416.las	Yes
LD36361419.las	Yes
LD36361422.las	Yes
LD36361425.las	Yes
LD36361428.las	Yes
LD36361431.las	Yes
LD36361434.las	Yes
LD36361437.las	Yes
LD36361440.las	Yes
LD36361443.las	Yes
LD36391257.las	Yes
LD36391260.las	Yes
LD36391263.las	Yes
LD36391266.las	Yes
LD36391269.las	Yes
LD36391272.las	Yes
LD36391275.las	Yes
LD36391278.las	Yes
LD36391281.las	Yes
LD36391284.las	Yes
LD36391287.las	Yes
LD36391290.las	Yes
LD36391293.las	Yes
LD36391296.las	Yes
LD36391299.las	Yes
LD36391302.las	Yes
LD36391305.las	Yes
LD36391308.las	Yes

*DPH-8 Report on Point Families (Tiled Data) - continued*

<u>File</u>	<u>Point Families Present</u>
LD36391311.las	Yes
LD36391314.las	Yes
LD36391317.las	Yes
LD36391320.las	Yes
LD36391323.las	Yes
LD36391326.las	Yes
LD36391329.las	Yes
LD36391332.las	Yes
LD36391335.las	Yes
LD36391338.las	Yes
LD36391341.las	Yes
LD36391344.las	Yes
LD36391347.las	Yes
LD36391350.las	Yes
LD36391353.las	Yes
LD36391356.las	Yes
LD36391359.las	Yes
LD36391362.las	Yes
LD36391365.las	Yes
LD36391368.las	Yes
LD36391371.las	Yes
LD36391374.las	Yes
LD36391377.las	Yes
LD36391380.las	Yes
LD36391383.las	Yes
LD36391386.las	Yes
LD36391389.las	Yes
LD36391392.las	Yes
LD36391395.las	Yes
LD36391398.las	Yes
LD36391401.las	Yes
LD36391404.las	Yes
LD36391407.las	Yes
LD36391410.las	Yes
LD36391413.las	Yes
LD36391416.las	Yes
LD36391419.las	Yes
LD36391422.las	Yes
LD36391425.las	Yes
LD36391428.las	Yes
LD36391431.las	Yes
LD36391434.las	Yes
LD36391437.las	Yes
LD36391440.las	Yes
LD36391443.las	Yes
LD36421257.las	Yes
LD36421260.las	Yes
LD36421263.las	Yes
LD36421266.las	Yes

*DPH-8 Report on Point Families (Tiled Data) - continued*

<u>File</u>	<u>Point Families Present</u>
LD36421269.las	Yes
LD36421272.las	Yes
LD36421275.las	Yes
LD36421278.las	Yes
LD36421281.las	Yes
LD36421284.las	Yes
LD36421287.las	Yes
LD36421290.las	Yes
LD36421293.las	Yes
LD36421296.las	Yes
LD36421299.las	Yes
LD36421302.las	Yes
LD36421305.las	Yes
LD36421308.las	Yes
LD36421311.las	Yes
LD36421314.las	Yes
LD36421317.las	Yes
LD36421320.las	Yes
LD36421323.las	Yes
LD36421326.las	Yes
LD36421329.las	Yes
LD36421332.las	Yes
LD36421335.las	Yes
LD36421338.las	Yes
LD36421341.las	Yes
LD36421344.las	Yes
LD36421347.las	Yes
LD36421350.las	Yes
LD36421353.las	Yes
LD36421356.las	Yes
LD36421359.las	Yes
LD36421362.las	Yes
LD36421365.las	Yes
LD36421368.las	Yes
LD36421371.las	Yes
LD36421374.las	Yes
LD36421377.las	Yes
LD36421380.las	Yes
LD36421383.las	Yes
LD36421386.las	Yes
LD36421389.las	Yes
LD36421392.las	Yes
LD36421395.las	Yes
LD36421398.las	Yes
LD36421401.las	Yes
LD36421404.las	Yes
LD36421407.las	Yes
LD36421410.las	Yes
LD36421413.las	Yes

*DPH-8 Report on Point Families (Tiled Data) - continued*

<u>File</u>	<u>Point Families Present</u>
LD36421416.las	Yes
LD36421419.las	Yes
LD36421422.las	Yes
LD36421425.las	Yes
LD36421428.las	Yes
LD36421431.las	Yes
LD36421434.las	Yes
LD36421437.las	Yes
LD36421440.las	Yes
LD36421443.las	Yes
LD36451257.las	Yes
LD36451260.las	Yes
LD36451263.las	Yes
LD36451266.las	Yes
LD36451269.las	Yes
LD36451272.las	Yes
LD36451275.las	Yes
LD36451278.las	Yes
LD36451281.las	Yes
LD36451284.las	Yes
LD36451287.las	Yes
LD36451290.las	Yes
LD36451293.las	Yes
LD36451296.las	Yes
LD36451299.las	Yes
LD36451302.las	Yes
LD36451305.las	Yes
LD36451308.las	Yes
LD36451311.las	Yes
LD36451314.las	Yes
LD36451317.las	Yes
LD36451320.las	Yes
LD36451323.las	Yes
LD36451326.las	Yes
LD36451329.las	Yes
LD36451332.las	Yes
LD36451335.las	Yes
LD36451338.las	Yes
LD36451341.las	Yes
LD36451344.las	Yes
LD36451347.las	Yes
LD36451350.las	Yes
LD36451353.las	Yes
LD36451356.las	Yes
LD36451359.las	Yes
LD36451362.las	Yes
LD36451365.las	Yes
LD36451368.las	Yes
LD36451371.las	Yes

*DPH-8 Report on Point Families (Tiled Data) - continued*

<u>File</u>	<u>Point Families Present</u>
LD36451374.las	Yes
LD36451377.las	Yes
LD36451380.las	Yes
LD36451383.las	Yes
LD36451386.las	Yes
LD36451389.las	Yes
LD36451392.las	Yes
LD36451395.las	Yes
LD36451398.las	Yes
LD36451401.las	Yes
LD36451404.las	Yes
LD36451407.las	Yes
LD36451410.las	Yes
LD36451413.las	Yes
LD36451416.las	Yes
LD36451419.las	Yes
LD36451422.las	Yes
LD36451425.las	Yes
LD36451428.las	Yes
LD36451431.las	Yes
LD36451434.las	Yes
LD36451437.las	Yes
LD36451440.las	Yes
LD36451443.las	Yes
LD36481257.las	Yes
LD36481260.las	Yes
LD36481263.las	Yes
LD36481266.las	Yes
LD36481269.las	Yes
LD36481272.las	Yes
LD36481275.las	Yes
LD36481278.las	Yes
LD36481281.las	Yes
LD36481284.las	Yes
LD36481287.las	Yes
LD36481290.las	Yes
LD36481293.las	Yes
LD36481296.las	Yes
LD36481299.las	Yes
LD36481302.las	Yes
LD36481305.las	Yes
LD36481308.las	Yes
LD36481311.las	Yes
LD36481314.las	Yes
LD36481317.las	Yes
LD36481320.las	Yes
LD36481323.las	Yes
LD36481326.las	Yes
LD36481329.las	Yes

*DPH-8 Report on Point Families (Tiled Data) - continued*

<u>File</u>	<u>Point Families Present</u>
LD36481332.las	Yes
LD36481335.las	Yes
LD36481338.las	Yes
LD36481341.las	Yes
LD36481344.las	Yes
LD36481347.las	Yes
LD36481350.las	Yes
LD36481353.las	Yes
LD36481356.las	Yes
LD36481359.las	Yes
LD36481362.las	Yes
LD36481365.las	Yes
LD36481368.las	Yes
LD36481371.las	Yes
LD36481374.las	Yes
LD36481377.las	Yes
LD36481380.las	Yes
LD36481383.las	Yes
LD36481386.las	Yes
LD36481389.las	Yes
LD36481392.las	Yes
LD36481395.las	Yes
LD36481398.las	Yes
LD36481401.las	Yes
LD36481404.las	Yes
LD36481407.las	Yes
LD36481410.las	Yes
LD36481413.las	Yes
LD36481416.las	Yes
LD36481419.las	Yes
LD36481422.las	Yes
LD36481425.las	Yes
LD36481428.las	Yes
LD36481431.las	Yes
LD36481434.las	Yes
LD36481437.las	Yes
LD36481440.las	Yes
LD36481443.las	Yes
LD36511257.las	Yes
LD36511260.las	Yes
LD36511263.las	Yes
LD36511266.las	Yes
LD36511269.las	Yes
LD36511272.las	Yes
LD36511275.las	Yes
LD36511278.las	Yes
LD36511281.las	Yes
LD36511284.las	Yes
LD36511287.las	Yes

*DPH-8 Report on Point Families (Tiled Data) - continued*

<u>File</u>	<u>Point Families Present</u>
LD36511290.las	Yes
LD36511293.las	Yes
LD36511296.las	Yes
LD36511299.las	Yes
LD36511302.las	Yes
LD36511305.las	Yes
LD36511308.las	Yes
LD36511311.las	Yes
LD36511314.las	Yes
LD36511317.las	Yes
LD36511320.las	Yes
LD36511323.las	Yes
LD36511326.las	Yes
LD36511329.las	Yes
LD36511332.las	Yes
LD36511335.las	Yes
LD36511338.las	Yes
LD36511341.las	Yes
LD36511344.las	Yes
LD36511347.las	Yes
LD36511350.las	Yes
LD36511353.las	Yes
LD36511356.las	Yes
LD36511359.las	Yes
LD36511362.las	Yes
LD36511365.las	Yes
LD36511368.las	Yes
LD36511371.las	Yes
LD36511374.las	Yes
LD36511377.las	Yes
LD36511380.las	Yes
LD36511383.las	Yes
LD36511386.las	Yes
LD36511389.las	Yes
LD36511392.las	Yes
LD36511395.las	Yes
LD36511398.las	Yes
LD36511401.las	Yes
LD36511404.las	Yes
LD36511407.las	Yes
LD36511410.las	Yes
LD36511413.las	Yes
LD36511416.las	Yes
LD36511419.las	Yes
LD36511422.las	Yes
LD36511425.las	Yes
LD36511428.las	Yes
LD36511431.las	Yes
LD36511434.las	Yes

*DPH-8 Report on Point Families (Tiled Data) - continued*

<u>File</u>	<u>Point Families Present</u>
LD36511437.las	Yes
LD36511440.las	Yes
LD36511443.las	Yes
LD36541257.las	Yes
LD36541260.las	Yes
LD36541263.las	Yes
LD36541266.las	Yes
LD36541269.las	Yes
LD36541272.las	Yes
LD36541275.las	Yes
LD36541278.las	Yes
LD36541281.las	Yes
LD36541284.las	Yes
LD36541287.las	Yes
LD36541290.las	Yes
LD36541293.las	Yes
LD36541296.las	Yes
LD36541299.las	Yes
LD36541302.las	Yes
LD36541305.las	Yes
LD36541308.las	Yes
LD36541311.las	Yes
LD36541314.las	Yes
LD36541317.las	Yes
LD36541320.las	Yes
LD36541323.las	Yes
LD36541326.las	Yes
LD36541329.las	Yes
LD36541332.las	Yes
LD36541335.las	Yes
LD36541338.las	Yes
LD36541341.las	Yes
LD36541344.las	Yes
LD36541347.las	Yes
LD36541350.las	Yes
LD36541353.las	Yes
LD36541356.las	Yes
LD36541359.las	Yes
LD36541362.las	Yes
LD36541365.las	Yes
LD36541368.las	Yes
LD36541371.las	Yes
LD36541374.las	Yes
LD36541377.las	Yes
LD36541380.las	Yes
LD36541383.las	Yes
LD36541386.las	Yes
LD36541389.las	Yes
LD36541392.las	Yes



*DPH-8 Report on Point Families (Tiled Data) - continued*

<u>File</u>	<u>Point Families Present</u>
LD36541395.las	Yes
LD36541398.las	Yes
LD36541401.las	Yes
LD36541404.las	Yes
LD36541407.las	Yes
LD36541410.las	Yes
LD36541413.las	Yes
LD36541416.las	Yes
LD36541419.las	Yes
LD36541422.las	Yes
LD36541425.las	Yes
LD36541428.las	Yes
LD36541431.las	Yes
LD36541434.las	Yes
LD36541437.las	Yes
LD36541440.las	Yes
LD36541443.las	Yes
LD36571257.las	Yes
LD36571260.las	Yes
LD36571263.las	Yes
LD36571266.las	Yes
LD36571269.las	Yes
LD36571272.las	Yes
LD36571275.las	Yes
LD36571278.las	Yes
LD36571281.las	Yes
LD36571284.las	Yes
LD36571287.las	Yes
LD36571290.las	Yes
LD36571293.las	Yes
LD36571296.las	Yes
LD36571299.las	Yes
LD36571302.las	Yes
LD36571305.las	Yes
LD36571308.las	Yes
LD36571311.las	Yes
LD36571314.las	Yes
LD36571317.las	Yes
LD36571320.las	Yes
LD36571323.las	Yes
LD36571326.las	Yes
LD36571329.las	Yes
LD36571332.las	Yes
LD36571335.las	Yes
LD36571338.las	Yes
LD36571341.las	Yes
LD36571344.las	Yes
LD36571347.las	Yes
LD36571350.las	Yes

*DPH-8 Report on Point Families (Tiled Data) - continued*

<u>File</u>	<u>Point Families Present</u>
LD36571353.las	Yes
LD36571356.las	Yes
LD36571359.las	Yes
LD36571362.las	Yes
LD36571365.las	Yes
LD36571368.las	Yes
LD36571371.las	Yes
LD36571374.las	Yes
LD36571377.las	Yes
LD36571380.las	Yes
LD36571383.las	Yes
LD36571386.las	Yes
LD36571389.las	Yes
LD36571392.las	Yes
LD36571395.las	Yes
LD36571398.las	Yes
LD36571401.las	Yes
LD36571404.las	Yes
LD36571407.las	Yes
LD36571410.las	Yes
LD36571413.las	Yes
LD36571416.las	Yes
LD36571419.las	Yes
LD36571422.las	Yes
LD36571425.las	Yes
LD36571428.las	Yes
LD36571431.las	Yes
LD36571434.las	Yes
LD36571437.las	Yes
LD36571440.las	Yes
LD36571443.las	Yes
LD36601257.las	Yes
LD36601260.las	Yes
LD36601263.las	Yes
LD36601266.las	Yes
LD36601269.las	Yes
LD36601272.las	Yes
LD36601275.las	Yes
LD36601278.las	Yes
LD36601281.las	Yes
LD36601284.las	Yes
LD36601287.las	Yes
LD36601290.las	Yes
LD36601293.las	Yes
LD36601296.las	Yes
LD36601299.las	Yes
LD36601302.las	Yes
LD36601305.las	Yes
LD36601308.las	Yes

*DPH-8 Report on Point Families (Tiled Data) - continued*

<u>File</u>	<u>Point Families Present</u>
LD36601311.las	Yes
LD36601314.las	Yes
LD36601317.las	Yes
LD36601320.las	Yes
LD36601323.las	Yes
LD36601326.las	Yes
LD36601329.las	Yes
LD36601332.las	Yes
LD36601335.las	Yes
LD36601338.las	Yes
LD36601341.las	Yes
LD36601344.las	Yes
LD36601347.las	Yes
LD36601350.las	Yes
LD36601353.las	Yes
LD36601356.las	Yes
LD36601359.las	Yes
LD36601362.las	Yes
LD36601365.las	Yes
LD36601368.las	Yes
LD36601371.las	Yes
LD36601374.las	Yes
LD36601377.las	Yes
LD36601380.las	Yes
LD36601383.las	Yes
LD36601386.las	Yes
LD36601389.las	Yes
LD36601392.las	Yes
LD36601395.las	Yes
LD36601398.las	Yes
LD36601401.las	Yes
LD36601404.las	Yes
LD36601407.las	Yes
LD36601410.las	Yes
LD36601413.las	Yes
LD36601416.las	Yes
LD36601419.las	Yes
LD36601422.las	Yes
LD36601425.las	Yes
LD36601428.las	Yes
LD36601431.las	Yes
LD36601434.las	Yes
LD36601437.las	Yes
LD36601440.las	Yes
LD36601443.las	Yes
LD36631260.las	Yes
LD36631263.las	Yes
LD36631266.las	Yes
LD36631269.las	Yes

*DPH-8 Report on Point Families (Tiled Data) - continued*

<u>File</u>	<u>Point Families Present</u>
LD36631272.las	Yes
LD36631275.las	Yes
LD36631278.las	Yes
LD36631281.las	Yes
LD36631284.las	Yes
LD36631287.las	Yes
LD36631290.las	Yes
LD36631293.las	Yes
LD36631296.las	Yes
LD36631299.las	Yes
LD36631302.las	Yes
LD36631305.las	Yes
LD36631308.las	Yes
LD36631311.las	Yes
LD36631314.las	Yes
LD36631317.las	Yes
LD36631320.las	Yes
LD36631323.las	Yes
LD36631326.las	Yes
LD36631329.las	Yes
LD36631332.las	Yes
LD36631335.las	Yes
LD36631338.las	Yes
LD36631341.las	Yes
LD36631344.las	Yes
LD36631347.las	Yes
LD36631350.las	Yes
LD36631353.las	Yes
LD36631356.las	Yes
LD36631359.las	Yes
LD36631362.las	Yes
LD36631365.las	Yes
LD36631368.las	Yes
LD36631371.las	Yes
LD36631374.las	Yes
LD36631377.las	Yes
LD36631380.las	Yes
LD36631383.las	Yes
LD36631386.las	Yes
LD36631389.las	Yes
LD36631392.las	Yes
LD36631395.las	Yes
LD36631398.las	Yes
LD36631401.las	Yes
LD36631404.las	Yes
LD36631407.las	Yes
LD36631410.las	Yes
LD36631413.las	Yes
LD36631416.las	Yes

*DPH-8 Report on Point Families (Tiled Data) - continued*

<u>File</u>	<u>Point Families Present</u>
LD36631419.las	Yes
LD36631422.las	Yes
LD36631425.las	Yes
LD36631428.las	Yes
LD36631431.las	Yes
LD36631434.las	Yes
LD36631437.las	Yes
LD36631440.las	Yes
LD36631443.las	Yes
LD36661260.las	Yes
LD36661320.las	Yes
LD36661323.las	Yes
LD36661326.las	Yes
LD36661329.las	Yes
LD36661332.las	Yes
LD36661335.las	Yes
LD36661338.las	Yes
LD36661341.las	Yes
LD36661344.las	Yes
LD36661347.las	Yes
LD36661350.las	Yes
LD36661353.las	Yes
LD36661356.las	Yes
LD36661359.las	Yes
LD36661362.las	Yes
LD36661365.las	Yes

## DPH-9 Report on Swath Size and Segmentation (Swath Data)

The USGS Lidar Base Specification Version 1.2 states: "The widespread adoption of 64-bit operating systems in mainstream computing (most notably Windows-7, 64-bit or newer operating systems) has obviated the earlier need for 2 GB limits on swath file sizes. Unless otherwise required by the data producer, lidar swaths may be of any file size supported within a 64-bit computing system. In cases where segmentation of the swaths is required by the data producer, the following requirements apply:

- (1) Subswath segments of a given original swath will be of comparable size.
- (2) Each subswath shall retain the File Source ID of the original complete swath.
- (3) Points within each subswath shall retain the Point Source ID of the original complete swath.
- (4) Each subswath file shall be named identically to the original complete swath, with the addition of an ordered alphabetic suffix to the name ("-a," "-b," ..., "-n"). The order of the named subswaths shall be consistent with the collection order of the points ("-a" will be the first subswath; "-n" will be the last subswath).
- (5) Point families will be maintained intact within each subswath.
- (6) Subswaths will be broken at the edge of the scan line."

The purpose of this section is to show the file sizes of the LAS files for the lidar swath data.

[Boresighted Files - Y:\Mapping\Projects\65219844\\_CWCB\\_Eastern\\_Colorado\Production\Final\\_Client\\_Deliverables\Block\\_4\point\\_cloud\Swath](#)

File	File Size (bytes)	MB	GB
01008.las	8,237,968,332	7856.339	7.672
01024.las	6,967,276,756	6644.513	6.489
01029.las	6,286,508,240	5995.281	5.855
01072.las	1,945,303,602	1855.186	1.812
01073.las	6,482,896,106	6182.572	6.038
01074.las	6,071,493,420	5790.227	5.655
01075.las	6,971,896,810	6648.919	6.493
01076.las	6,054,588,656	5774.106	5.639
01077.las	6,892,606,004	6573.301	6.419
01078.las	6,084,792,344	5802.910	5.667
01079.las	6,838,926,970	6522.109	6.369
01080.las	6,073,514,980	5792.155	5.656
01085.las	6,020,309,050	5741.414	5.607
01086.las	8,012,607,242	7641.418	7.462
01087.las	6,130,321,176	5846.330	5.709
01088.las	7,286,719,142	6949.157	6.786
01089.las	6,134,512,326	5850.327	5.713
01090.las	7,163,026,594	6831.194	6.671
01091.las	6,201,412,494	5914.128	5.776
01161.las	6,809,376,546	6493.928	6.342
01162.las	6,290,922,766	5999.491	5.859
01163.las	6,944,172,182	6622.479	6.467
01164.las	4,570,467,690	4358.738	4.257
01215.las	5,870,119,858	5598.183	5.467
01216.las	6,896,642,030	6577.150	6.423
01217.las	6,028,583,110	5749.305	5.615
01239.las	7,011,302,442	6686.499	6.530
01240.las	6,292,644,022	6001.133	5.860
01241.las	6,714,138,716	6403.102	6.253

## *DPH-9 Report on Swath Size and Segmentation (Swath Data) - continued*

File	File Size (bytes)	MB	GB
01242.las	6,009,289,244	5730.905	5.597
01243.las	6,664,567,994	6355.827	6.207
01291.las	531,442,964	506.824	0.495
02001.las	216,350,502	206.328	0.201
02004.las	6,798,537,168	6483.590	6.332
02005.las	7,113,671,388	6784.126	6.625
02007.las	6,253,882,224	5964.167	5.824
02008.las	7,024,192,124	6698.792	6.542
02009.las	6,262,021,738	5971.929	5.832
02010.las	6,119,843,324	5836.337	5.700
02014.las	7,055,680,390	6728.821	6.571
02015.las	6,875,704,194	6557.182	6.403
02016.las	667,633,954	636.705	0.622
02018.las	6,642,158,704	6334.456	6.186
02034.las	276,990,166	264.158	0.258
02035.las	122,534,050	116.858	0.114
02057.las	6,367,174,786	6072.211	5.930
02058.las	6,666,414,640	6357.588	6.209
02059.las	5,876,758,400	5604.514	5.473
02060.las	1,781,789,858	1699.247	1.659
02068.las	6,498,564,292	6197.514	6.052
02069.las	6,371,385,944	6076.227	5.934
02070.las	7,402,205,502	7059.293	6.894
02071.las	6,429,827,674	6131.962	5.988
02086.las	6,451,161,510	6152.307	6.008
02087.las	6,294,054,576	6002.478	5.862
02088.las	6,402,855,060	6106.238	5.963
02089.las	5,984,356,172	5707.127	5.573
02090.las	1,749,617,134	1668.565	1.629
02091.las	8,063,045,048	7689.519	7.509
02092.las	7,650,848,312	7296.418	7.125
02093.las	6,678,517,862	6369.131	6.220
02094.las	6,235,512,200	5946.648	5.807
02095.las	6,723,980,808	6412.488	6.262
02096.las	6,264,715,604	5974.498	5.834
02097.las	6,226,996,610	5938.527	5.799
02098.las	6,357,180,204	6062.679	5.921
02099.las	6,201,454,608	5914.168	5.776
02100.las	6,252,325,616	5962.682	5.823
02111.las	6,559,138,162	6255.282	6.109
02112.las	6,902,474,400	6582.713	6.428
02113.las	6,503,507,834	6202.228	6.057
02114.las	6,774,113,816	6460.298	6.309
02115.las	6,958,844,184	6636.471	6.481
02116.las	6,471,681,104	6171.876	6.027
02117.las	4,435,580,922	4230.100	4.131
02120.las	6,493,294,538	6192.488	6.047

*DPH-9 Report on Swath Size and Segmentation  
(Swath Data) - continued*

<u>File</u>	<u>File Size (bytes)</u>	<u>MB</u>	<u>GB</u>
02121.las	6,573,807,480	6269.271	6.122



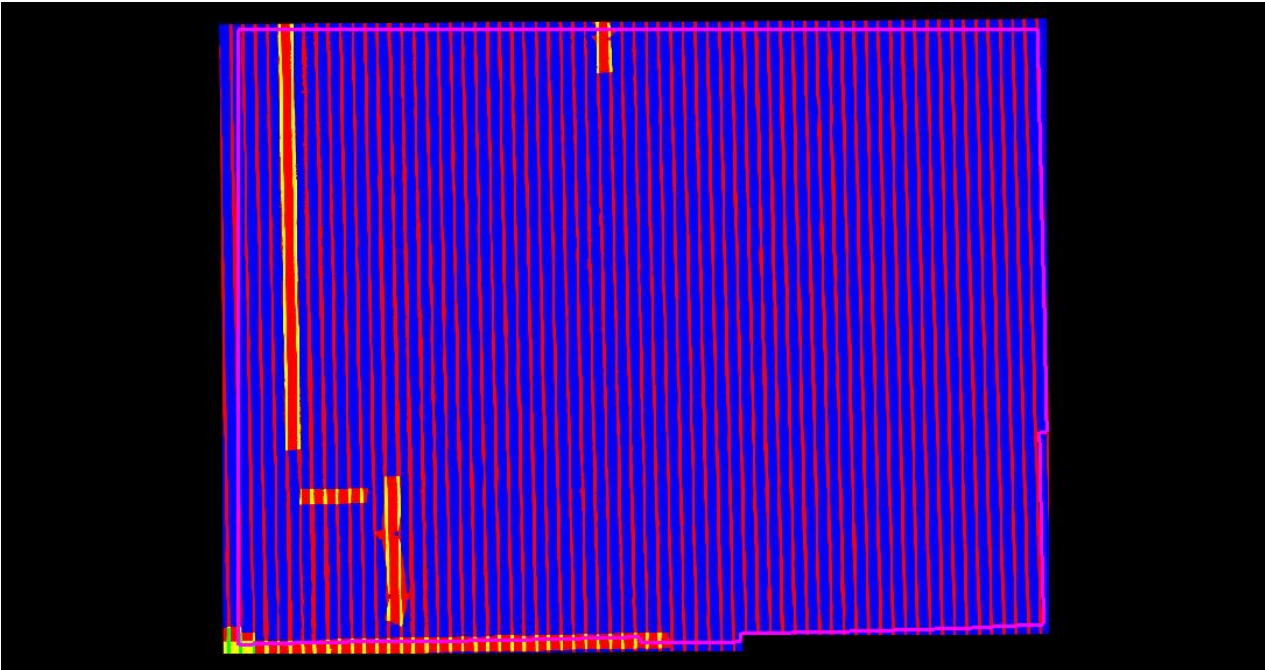
# DPH-10 Report on Scope of Collection

The USGS Lidar Base Specification Version 1.2 states: "All collected swaths shall be delivered as part of the Raw Data Deliverable, including, calibration swaths and cross-ties. All collected returns within each swath shall also be delivered. No points are to be deleted from the swath LAS files. Exceptions to this rule are the extraneous data outside of the BPA (such as aircraft turns, transit between the collection area and airport, and transit between fill-in areas)."

The purpose of this section is to show collection scan overlap. Lack of overlap would be displayed as black polygons or slivers between collection scans.

[Data Source - Y:\Mapping\Projects\65219844 CWCB Eastern Colorado\Production\Final Client Deliverables\Block 4\point cloud\Swath](#)

[Result Path - Y:\Mapping\Projects\65219844 CWCB Eastern Colorado\Admin\OA\\_QC\Block 4\\_QC\DPH\\_10\Flightline Coverage Overlap.jp2](#)



Purple polygon is buffered project area (BPA) boundary

Single      Double      Triple      Quadruple coverage or more

## DPH-11.1.1 Report on Smooth Surface Repeatability (intraswath)

The USGS Lidar Base Specification Version 1.2 states: "In ideal theoretical conditions, smooth surface repeatability is a measure of variations documented on a surface that would be expected to be flat and without variation. Users of lidar technology commonly refer to these variations as "noise." Single-swath data will be assessed using only single returns in nonvegetated areas. Repeatability will be evaluated by measuring departures from planarity of single returns from hard planar surfaces, normalizing for actual variation in the surface elevation. Repeatability of only single returns will then be assessed at multiple locations within hard surfaced areas (for example, parking lots or large rooftops). Each sample area will be evaluated using a signed difference raster (maximum elevation - minimum elevation) at a cell size equal to twice the ANPS, rounded up to the next integer. Sample areas will be approximately 50 square meters. The maximum acceptable variations within sample areas at each QL are listed in the table "Relative vertical accuracy for lidar-swath data, Quality Level 0–Quality Level 3" (table 2). Isolated noise is expected within the sample areas and will be disregarded."

**Table 2.** Relative vertical accuracy for lidar-swath data, Quality Level 0–Quality Level 3.  
[cm, centimeter]


Quality Level (QL)	Smooth surface repeatability (cm)
QL0	≤3
QL1	≤6
QL2	≤6
QL3	≤12

The purpose of this section is to evaluate smooth surface repeatability by measuring departures from planarity of single returns from hard planar surfaces, normalizing for actual variation in the surface elevation. Repeatability of only single returns is then assessed at multiple locations within hard surfaced areas (for example, parking lots or large rooftops).

# DPH-11.1.1 Report on Smooth Surface Repeatability (intraswath) - continued

[Data Source - Y:\Mapping\Projects\65219844\\_CWCB\\_Eastern\\_Colorado\Production\Final\\_Client\\_Deliverables\Block\\_4\point\\_cloud\Swath](#)

[Y:\Mapping\Projects\65219844\\_CWCB\\_Eastern\\_Colorado\Admin\QA\\_OC\Block\\_4\\_OC\DPH\\_11\\_1\\_1\Individual\\_01241\\_GRID.jp2](#)

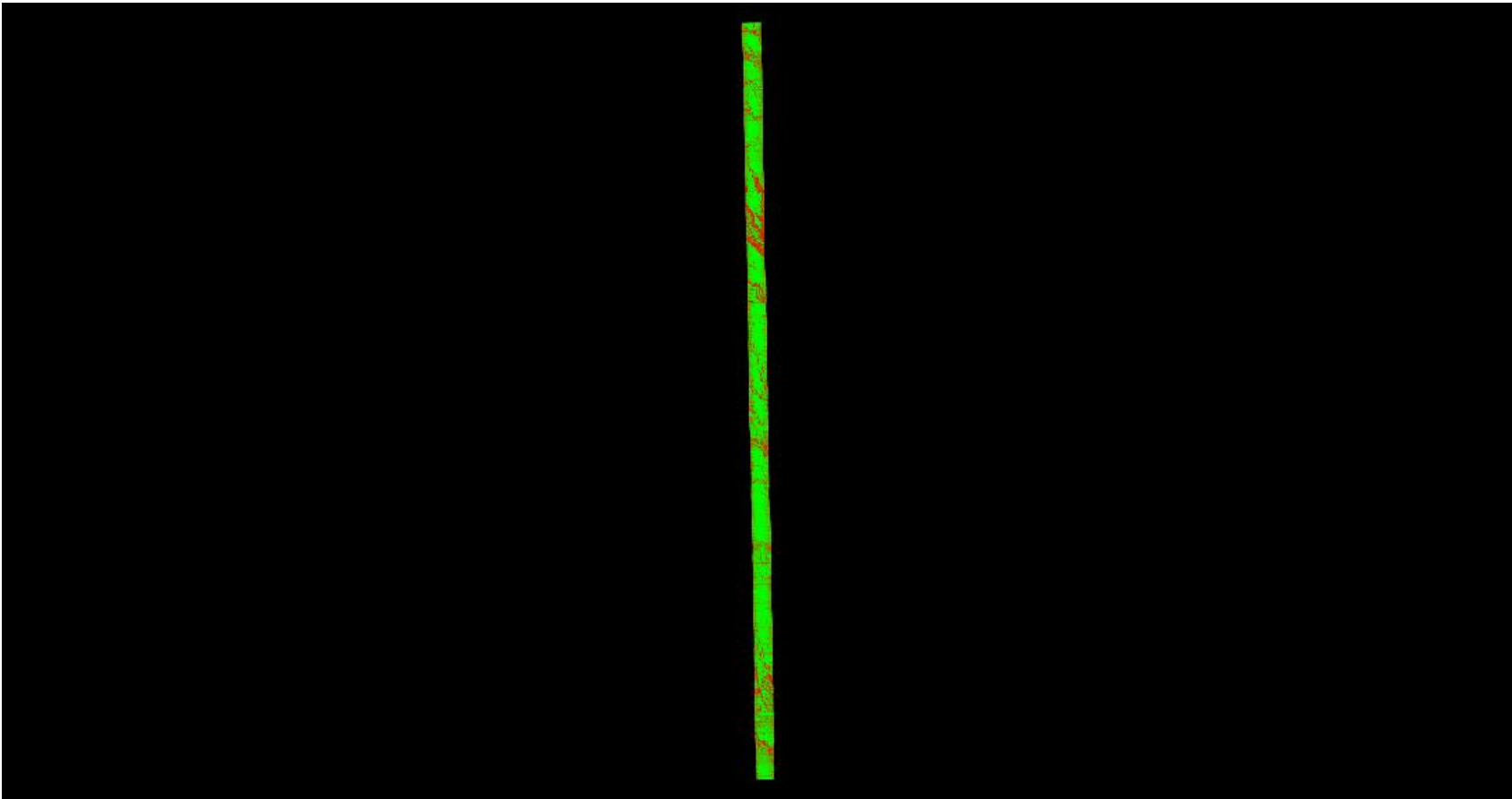


A maximum vertical separation cutoff has been applied to this graphic for the purpose of masking out disruptive features that are not applicable for depicting sensor noise within individual swaths (e.g., trees, moving cars, etc.).

# DPH-11.1.1 Report on Smooth Surface Repeatability (intraswath) - continued

[Data Source - Y:\Mapping\Projects\65219844\\_CWCB\\_Eastern\\_Colorado\Production\Final\\_Client\\_Deliverables\Block\\_4\point\\_cloud\Swath](#)

[Y:\Mapping\Projects\65219844\\_CWCB\\_Eastern\\_Colorado\Admin\QA\\_OC\Block\\_4\\_OC\DPH\\_11\\_1\\_1\Individual\\_02007\\_GRID.jp2](#)

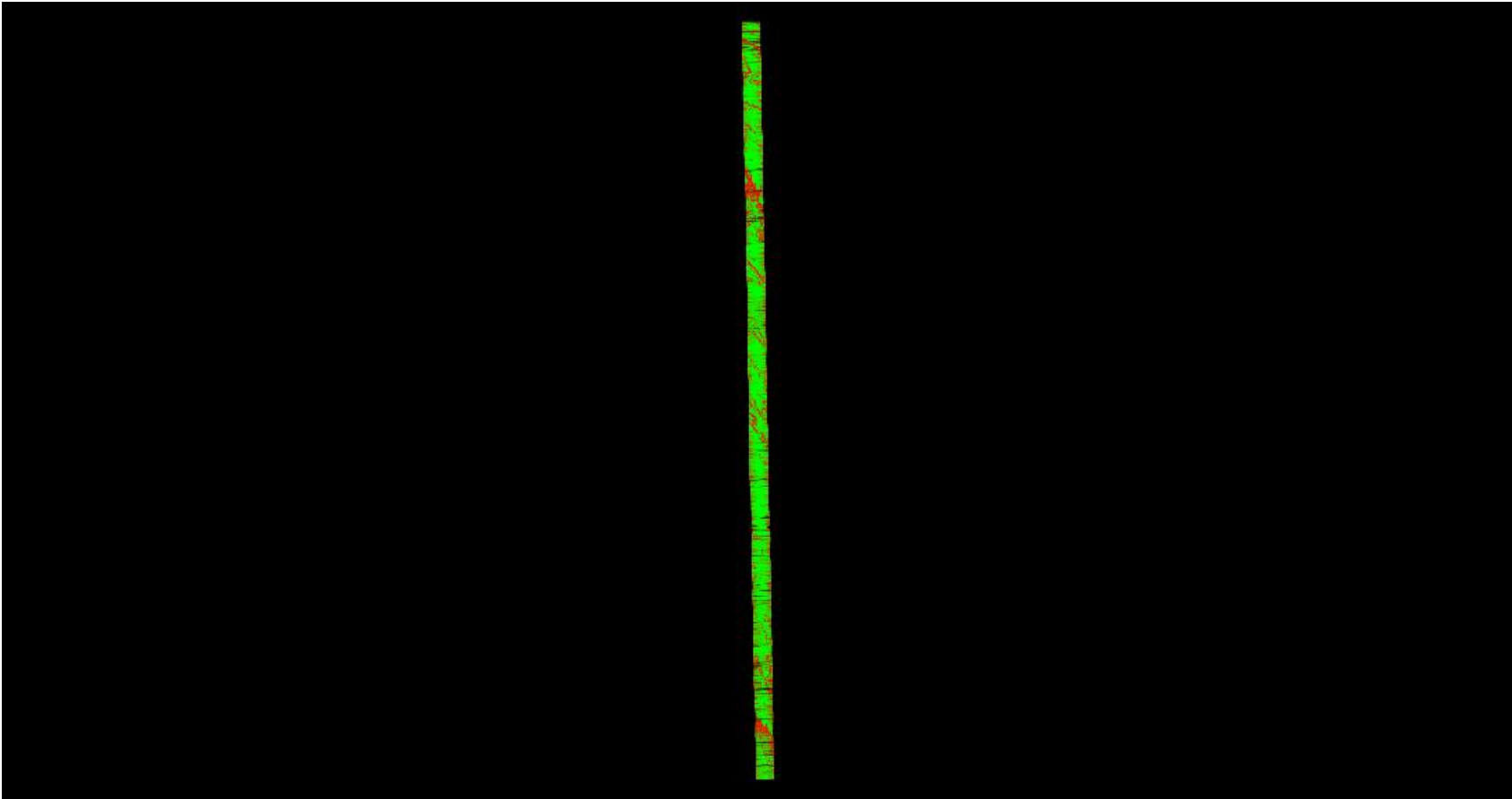


A maximum vertical separation cutoff has been applied to this graphic for the purpose of masking out disruptive features that are not applicable for depicting sensor noise within individual swaths (e.g., trees, moving cars, etc.).

# DPH-11.1.1 Report on Smooth Surface Repeatability (intraswath) - continued

[Data Source - Y:\Mapping\Projects\65219844\\_CWCB\\_Eastern\\_Colorado\Production\Final\\_Client\\_Deliverables\Block\\_4\point\\_cloud\Swath](#)

[Y:\Mapping\Projects\65219844\\_CWCB\\_Eastern\\_Colorado\Admin\QA\\_OC\Block\\_4\\_OC\DPH\\_11\\_1\\_1\Individual\\_02071\\_GRID.jp2](#)




A maximum vertical separation cutoff has been applied to this graphic for the purpose of masking out disruptive features that are not applicable for depicting sensor noise within individual swaths (e.g., trees, moving cars, etc.).

# DPH-11.1.1 Report on Smooth Surface Repeatability (intraswath) - continued

[Data Source - Y:\Mapping\Projects\65219844\\_CWCB\\_Eastern\\_Colorado\Production\Final\\_Client\\_Deliverables\Block\\_4\point\\_cloud\Swath](#)

[Y:\Mapping\Projects\65219844\\_CWCB\\_Eastern\\_Colorado\Admin\QA\\_OC\Block\\_4\\_OC\DPH\\_11\\_1\\_1\Individual\\_01077\\_GRID.jp2](#)

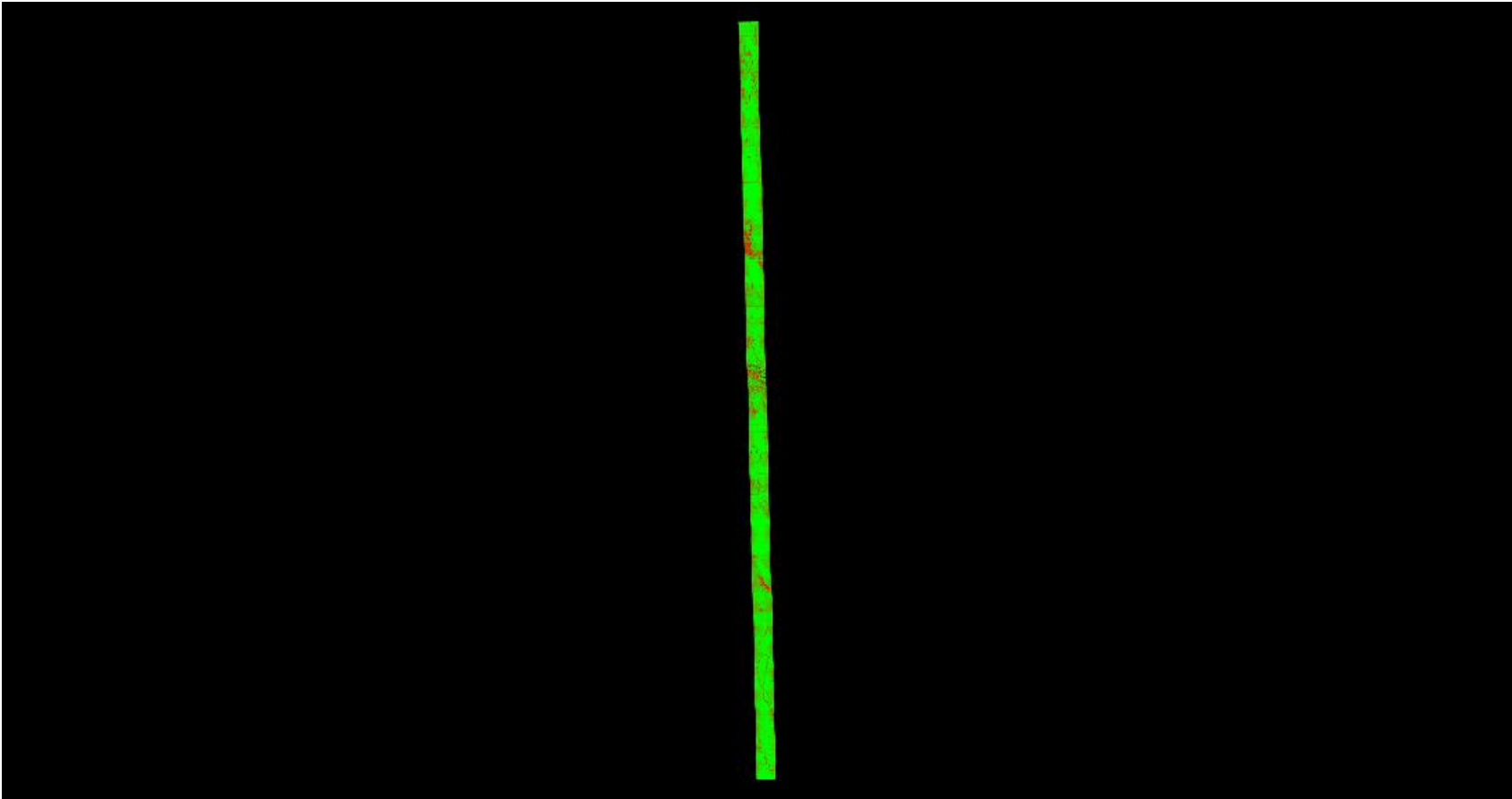


A maximum vertical separation cutoff has been applied to this graphic for the purpose of masking out disruptive features that are not applicable for depicting sensor noise within individual swaths (e.g., trees, moving cars, etc.).

# DPH-11.1.1 Report on Smooth Surface Repeatability (intraswath) - continued

[Data Source - Y:\Mapping\Projects\65219844\\_CWCB\\_Eastern\\_Colorado\Production\Final\\_Client\\_Deliverables\Block\\_4\point\\_cloud\Swath](#)

[Y:\Mapping\Projects\65219844\\_CWCB\\_Eastern\\_Colorado\Admin\QA\\_OC\Block\\_4\\_OC\DPH\\_11\\_1\\_1\Individual\\_01163\\_GRID.jp2](#)




A maximum vertical separation cutoff has been applied to this graphic for the purpose of masking out disruptive features that are not applicable for depicting sensor noise within individual swaths (e.g., trees, moving cars, etc.).

# DPH-11.1.1 Report on Smooth Surface Repeatability (intraswath) - continued

[Data Source - Y:\Mapping\Projects\65219844\\_CWCB\\_Eastern\\_Colorado\Production\Final\\_Client\\_Deliverables\Block\\_4\point\\_cloud\Swath](#)

[Y:\Mapping\Projects\65219844\\_CWCB\\_Eastern\\_Colorado\Admin\QA\\_OC\Block\\_4\\_OC\DPH\\_11\\_1\\_1\Individual\\_02090\\_GRID.jp2](#)



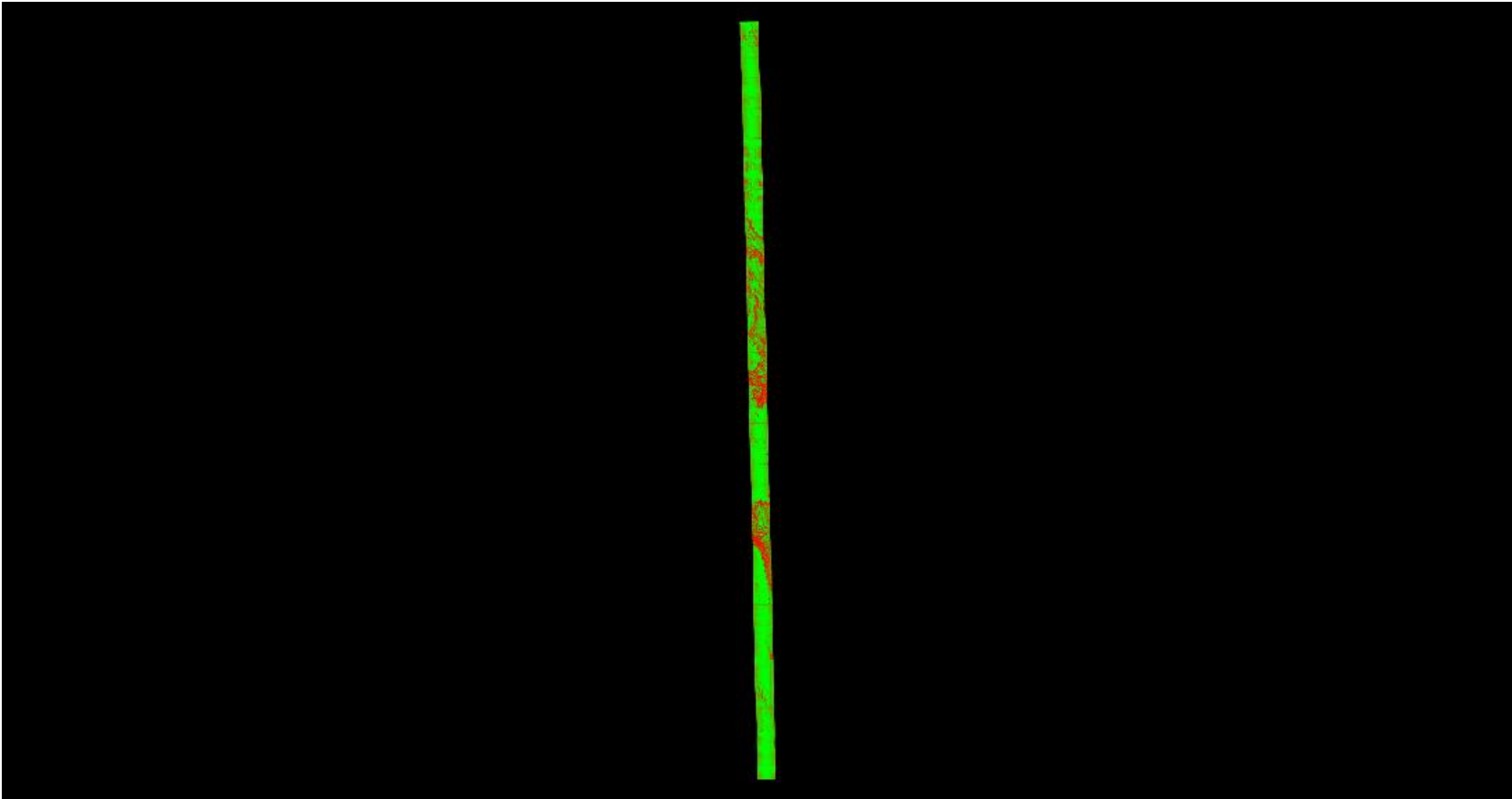
A maximum vertical separation cutoff has been applied to this graphic for the purpose of masking out disruptive features that are not applicable for depicting sensor noise within individual swaths (e.g., trees, moving cars, etc.).



# DPH-11.1.1 Report on Smooth Surface Repeatability (intraswath) - continued

[Data Source - Y:\Mapping\Projects\65219844\\_CWCB\\_Eastern\\_Colorado\Production\Final\\_Client\\_Deliverables\Block\\_4\point\\_cloud\Swath](#)

[Y:\Mapping\Projects\65219844\\_CWCB\\_Eastern\\_Colorado\Admin\QA\\_OC\Block\\_4\\_OC\DPH\\_11\\_1\\_1\Individual\\_01029\\_GRID.jp2](#)




A maximum vertical separation cutoff has been applied to this graphic for the purpose of masking out disruptive features that are not applicable for depicting sensor noise within individual swaths (e.g., trees, moving cars, etc.).

# DPH-11.1.1 Report on Smooth Surface Repeatability (intraswath) - continued

[Data Source - Y:\Mapping\Projects\65219844\\_CWCB\\_Eastern\\_Colorado\Production\Final\\_Client\\_Deliverables\Block\\_4\point\\_cloud\Swath](#)

[Y:\Mapping\Projects\65219844\\_CWCB\\_Eastern\\_Colorado\Admin\QA\\_OC\Block\\_4\\_OC\DPH\\_11\\_1\\_1\Individual\\_02091\\_GRID.jp2](#)

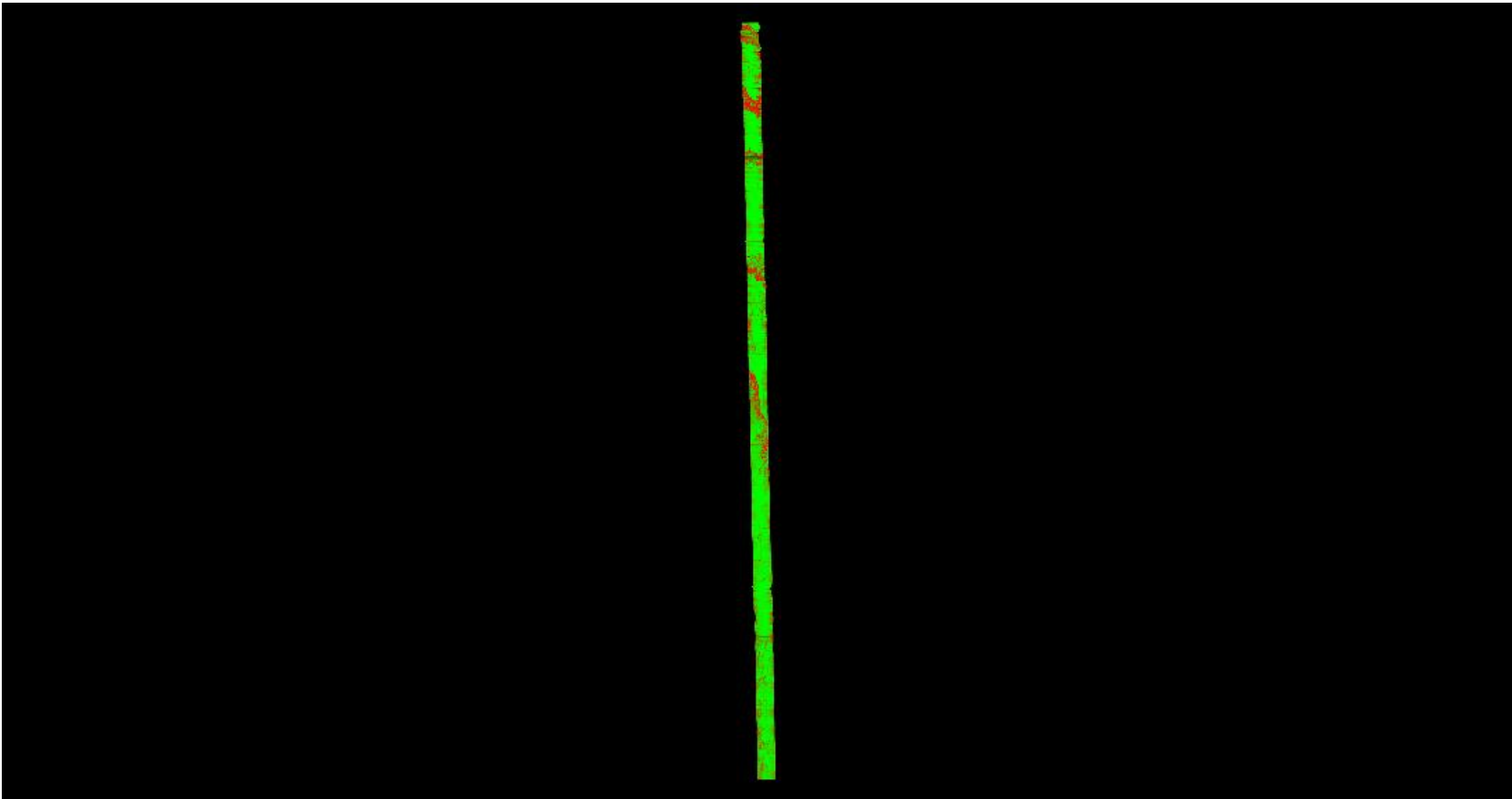


A maximum vertical separation cutoff has been applied to this graphic for the purpose of masking out disruptive features that are not applicable for depicting sensor noise within individual swaths (e.g., trees, moving cars, etc.).

# DPH-11.1.1 Report on Smooth Surface Repeatability (intraswath) - continued

[Data Source - Y:\Mapping\Projects\65219844\\_CWCB\\_Eastern\\_Colorado\Production\Final\\_Client\\_Deliverables\Block\\_4\point\\_cloud\Swath](#)

[Y:\Mapping\Projects\65219844\\_CWCB\\_Eastern\\_Colorado\Admin\QA\\_OC\Block\\_4\\_OC\DPH\\_11\\_1\\_1\Individual\\_02112\\_GRID.jp2](#)




A maximum vertical separation cutoff has been applied to this graphic for the purpose of masking out disruptive features that are not applicable for depicting sensor noise within individual swaths (e.g., trees, moving cars, etc.).

# DPH-11.1.1 Report on Smooth Surface Repeatability (intraswath) - continued

[Data Source - Y:\Mapping\Projects\65219844\\_CWCB\\_Eastern\\_Colorado\Production\Final\\_Client\\_Deliverables\Block\\_4\point\\_cloud\Swath](#)

[Y:\Mapping\Projects\65219844\\_CWCB\\_Eastern\\_Colorado\Admin\QA\\_OC\Block\\_4\\_OC\DPH\\_11\\_1\\_1\Individual\\_02116\\_GRID.jp2](#)




A maximum vertical separation cutoff has been applied to this graphic for the purpose of masking out disruptive features that are not applicable for depicting sensor noise within individual swaths (e.g., trees, moving cars, etc.).

# DPH-11.1.1 Report on Smooth Surface Repeatability (intraswath) - continued

[Data Source - Y:\Mapping\Projects\65219844\\_CWCB\\_Eastern\\_Colorado\Production\Final\\_Client\\_Deliverables\Block\\_4\point\\_cloud\Swath](#)

[Y:\Mapping\Projects\65219844\\_CWCB\\_Eastern\\_Colorado\Admin\QA\\_OC\Block\\_4\\_OC\DPH\\_11\\_1\\_1\Individual\\_02057\\_GRID.jp2](#)

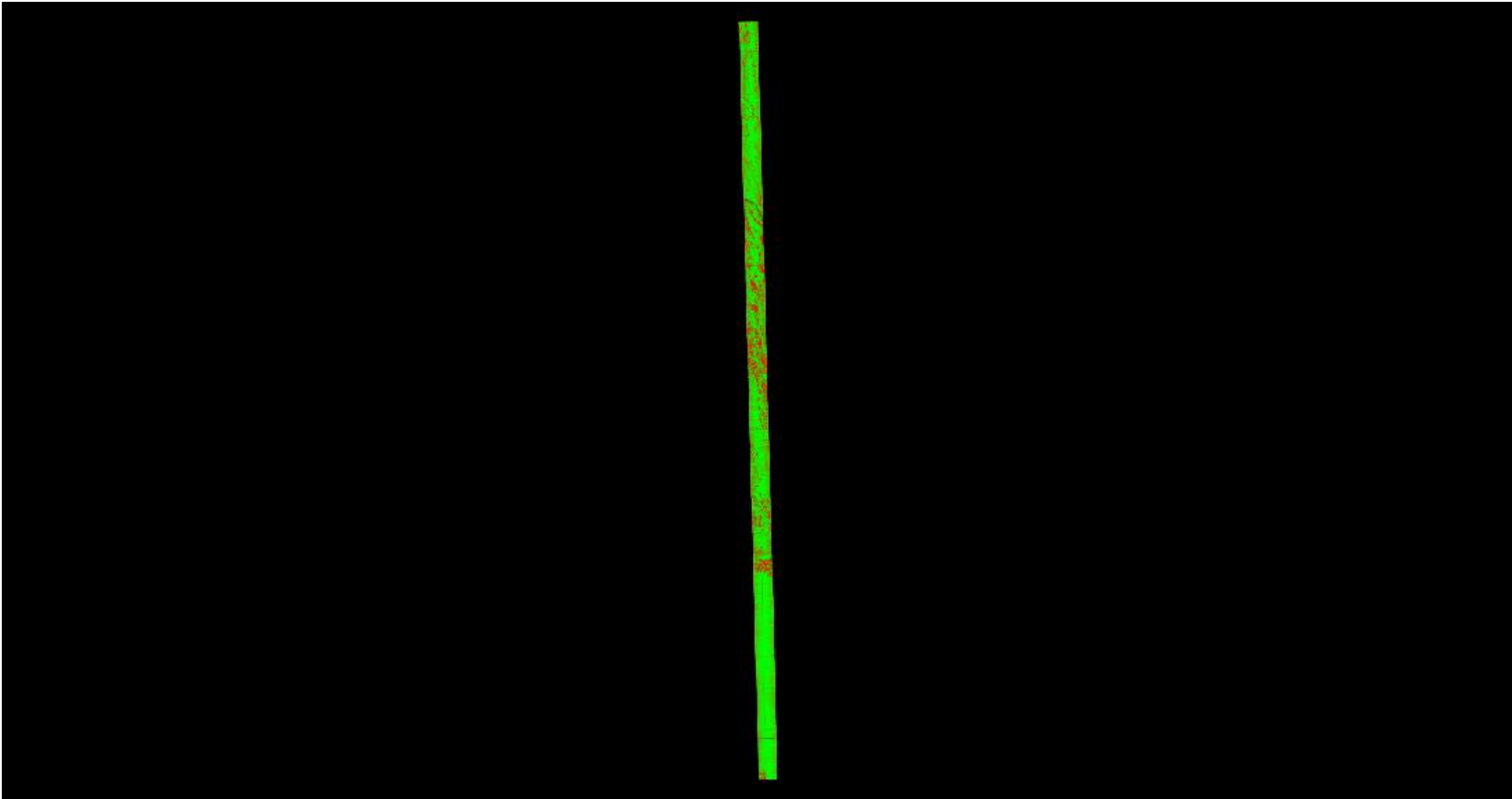


A maximum vertical separation cutoff has been applied to this graphic for the purpose of masking out disruptive features that are not applicable for depicting sensor noise within individual swaths (e.g., trees, moving cars, etc.).

# DPH-11.1.1 Report on Smooth Surface Repeatability (intraswath) - continued

[Data Source - Y:\Mapping\Projects\65219844\\_CWCB\\_Eastern\\_Colorado\Production\Final\\_Client\\_Deliverables\Block\\_4\point\\_cloud\Swath](#)

[Y:\Mapping\Projects\65219844\\_CWCB\\_Eastern\\_Colorado\Admin\QA\\_OC\Block\\_4\\_OC\DPH\\_11\\_1\\_1\Individual\\_01080\\_GRID.jp2](#)




0 0.060 0.597 (Meter)  
0 0.196 1.960 (US Survey Feet)

A maximum vertical separation cutoff has been applied to this graphic for the purpose of masking out disruptive features that are not applicable for depicting sensor noise within individual swaths (e.g., trees, moving cars, etc.).

# DPH-11.1.1 Report on Smooth Surface Repeatability (intraswath) - continued

[Data Source - Y:\Mapping\Projects\65219844\\_CWCB\\_Eastern\\_Colorado\Production\Final\\_Client\\_Deliverables\Block\\_4\point\\_cloud\Swath](#)

[Y:\Mapping\Projects\65219844\\_CWCB\\_Eastern\\_Colorado\Admin\QA\\_OC\Block\\_4\\_OC\DPH\\_11\\_1\\_1\Individual\\_01088\\_GRID.jp2](#)

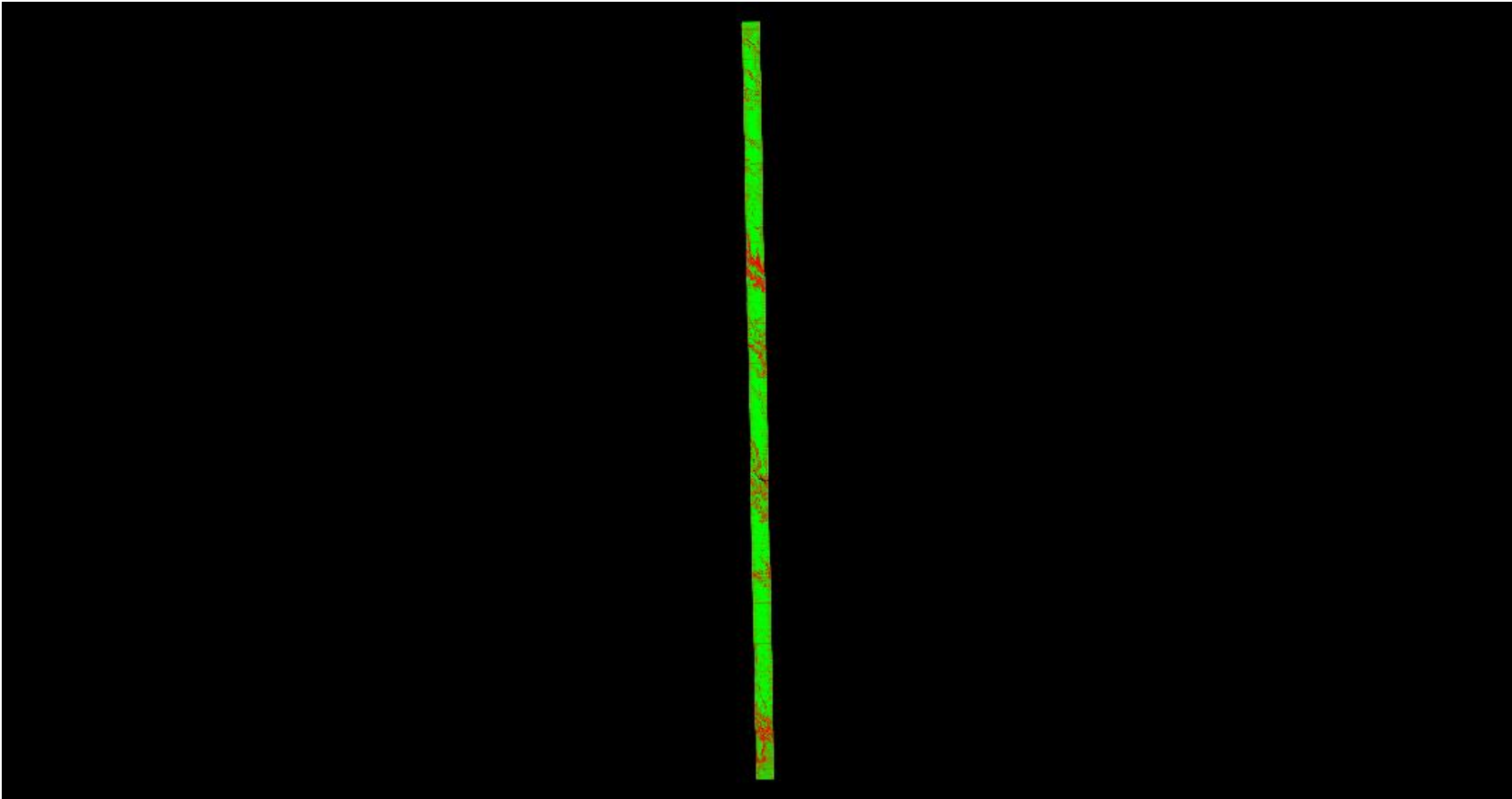


A maximum vertical separation cutoff has been applied to this graphic for the purpose of masking out disruptive features that are not applicable for depicting sensor noise within individual swaths (e.g., trees, moving cars, etc.).

# DPH-11.1.1 Report on Smooth Surface Repeatability (intraswath) - continued

[Data Source - Y:\Mapping\Projects\65219844\\_CWCB\\_Eastern\\_Colorado\Production\Final\\_Client\\_Deliverables\Block\\_4\point\\_cloud\Swath](#)

[Y:\Mapping\Projects\65219844\\_CWCB\\_Eastern\\_Colorado\Admin\QA\\_OC\Block\\_4\\_OC\DPH\\_11\\_1\\_1\Individual\\_02088\\_GRID.jp2](#)



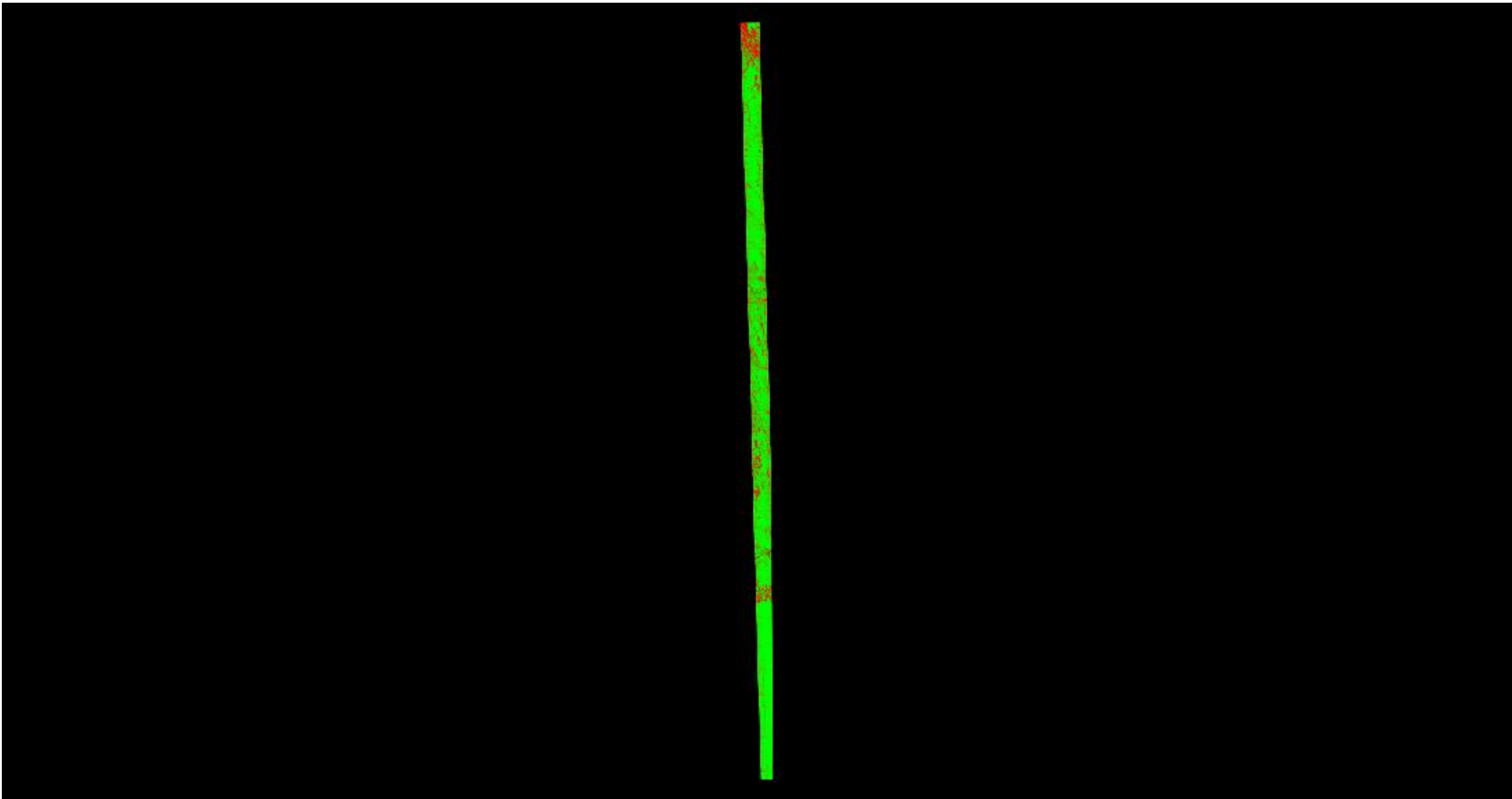
A maximum vertical separation cutoff has been applied to this graphic for the purpose of masking out disruptive features that are not applicable for depicting sensor noise within individual swaths (e.g., trees, moving cars, etc.).



# DPH-11.1.1 Report on Smooth Surface Repeatability (intraswath) - continued

[Data Source - Y:\Mapping\Projects\65219844\\_CWCB\\_Eastern\\_Colorado\Production\Final\\_Client\\_Deliverables\Block\\_4\point\\_cloud\Swath](#)

[Y:\Mapping\Projects\65219844\\_CWCB\\_Eastern\\_Colorado\Admin\QA\\_OC\Block\\_4\\_OC\DPH\\_11\\_1\\_1\Individual\\_01073\\_GRID.jp2](#)




A maximum vertical separation cutoff has been applied to this graphic for the purpose of masking out disruptive features that are not applicable for depicting sensor noise within individual swaths (e.g., trees, moving cars, etc.).

# DPH-11.1.1 Report on Smooth Surface Repeatability (intraswath) - continued

[Data Source - Y:\Mapping\Projects\65219844\\_CWCB\\_Eastern\\_Colorado\Production\Final\\_Client\\_Deliverables\Block\\_4\point\\_cloud\Swath](#)

[Y:\Mapping\Projects\65219844\\_CWCB\\_Eastern\\_Colorado\Admin\QA\\_OC\Block\\_4\\_OC\DPH\\_11\\_1\\_1\Individual\\_01091\\_GRID.jp2](#)




A maximum vertical separation cutoff has been applied to this graphic for the purpose of masking out disruptive features that are not applicable for depicting sensor noise within individual swaths (e.g., trees, moving cars, etc.).

# DPH-11.1.1 Report on Smooth Surface Repeatability (intraswath) - continued

[Data Source - Y:\Mapping\Projects\65219844\\_CWCB\\_Eastern\\_Colorado\Production\Final\\_Client\\_Deliverables\Block\\_4\point\\_cloud\Swath](#)

[Y:\Mapping\Projects\65219844\\_CWCB\\_Eastern\\_Colorado\Admin\QA\\_OC\Block\\_4\\_OC\DPH\\_11\\_1\\_1\Individual\\_01161\\_GRID.jp2](#)

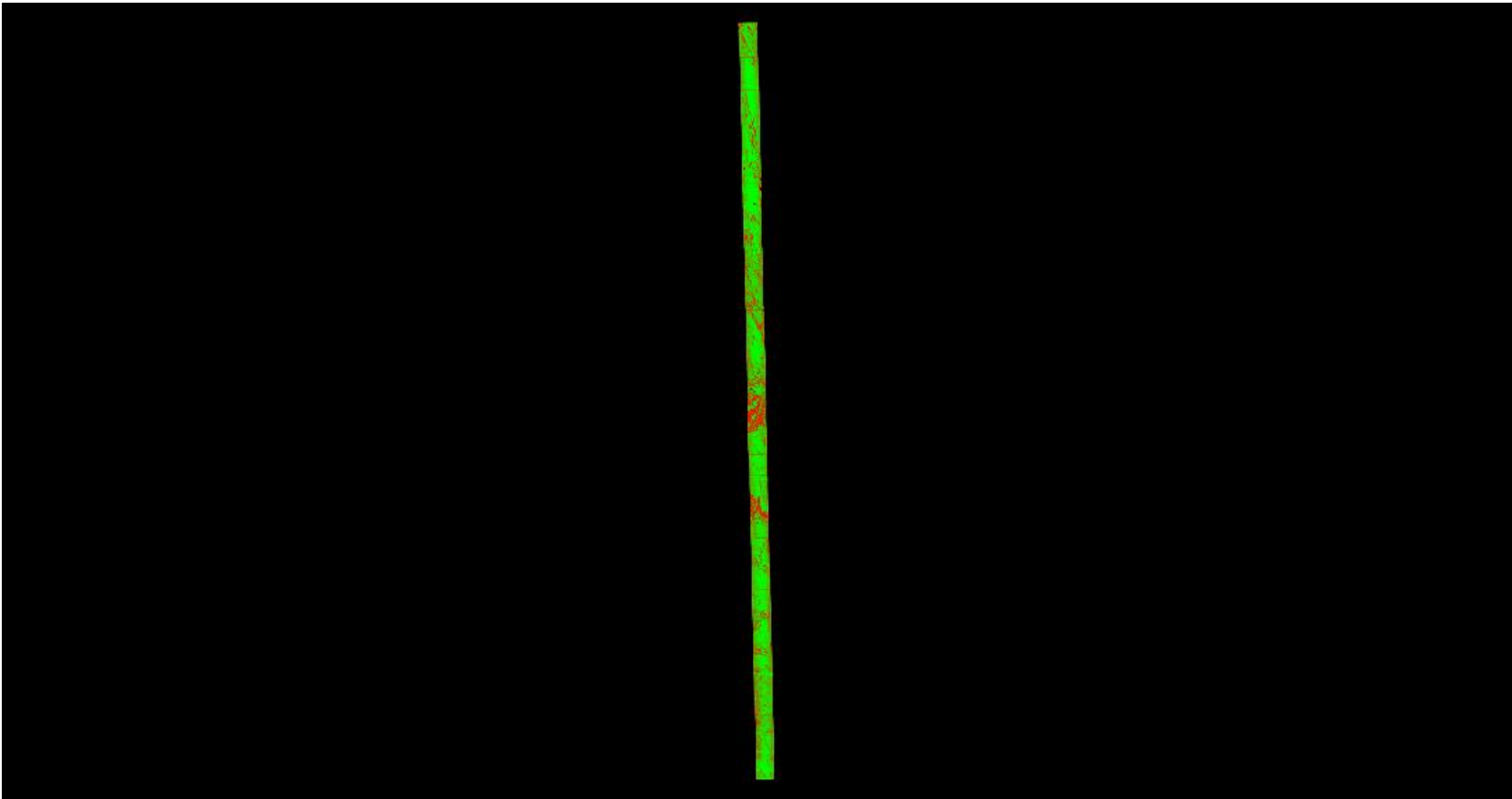


A maximum vertical separation cutoff has been applied to this graphic for the purpose of masking out disruptive features that are not applicable for depicting sensor noise within individual swaths (e.g., trees, moving cars, etc.).

# DPH-11.1.1 Report on Smooth Surface Repeatability (intraswath) - continued

[Data Source - Y:\Mapping\Projects\65219844\\_CWCB\\_Eastern\\_Colorado\Production\Final\\_Client\\_Deliverables\Block\\_4\point\\_cloud\Swath](#)

[Y:\Mapping\Projects\65219844\\_CWCB\\_Eastern\\_Colorado\Admin\QA\\_OC\Block\\_4\\_OC\DPH\\_11\\_1\\_1\Individual\\_01242\\_GRID.jp2](#)

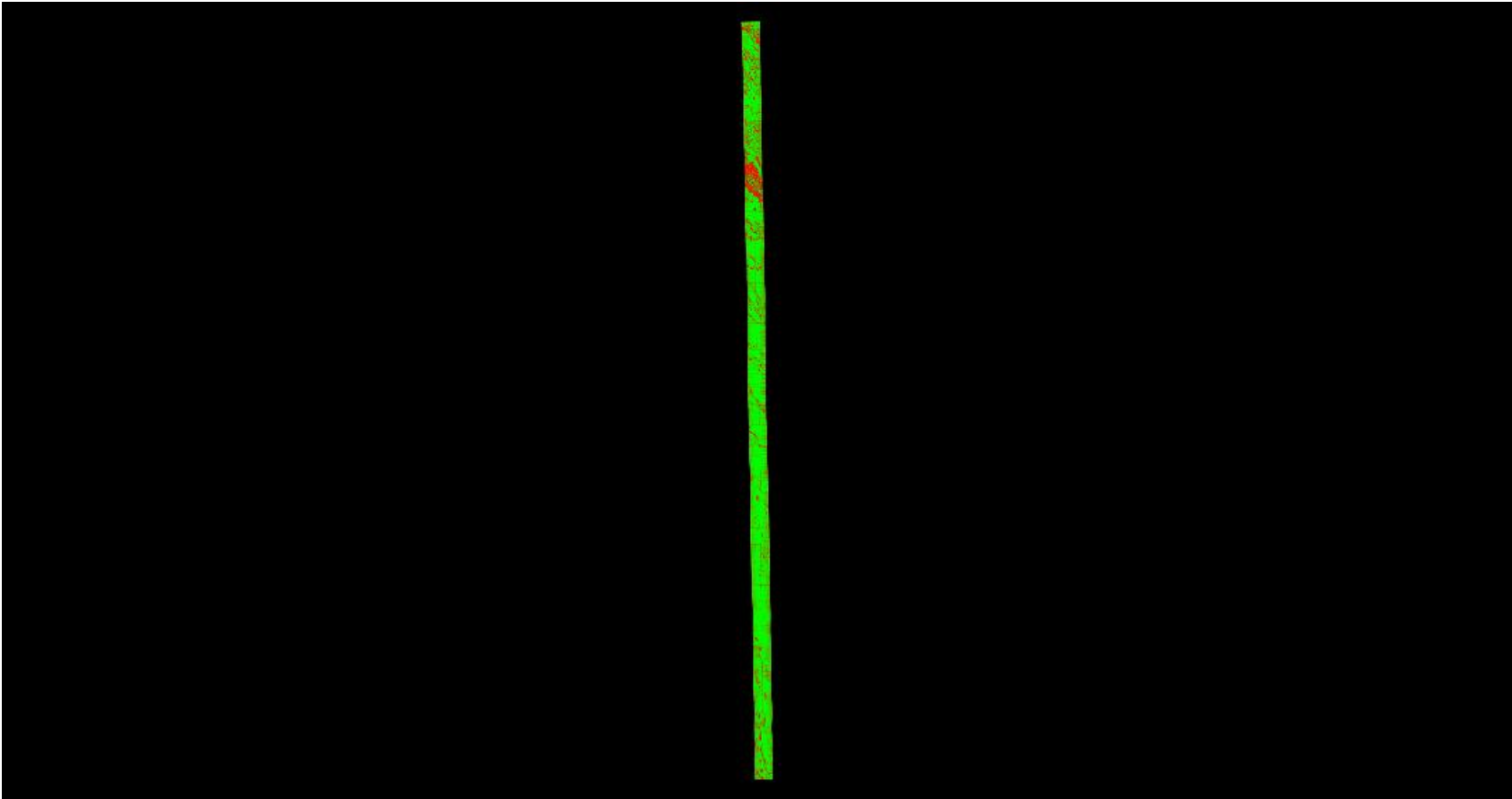


A maximum vertical separation cutoff has been applied to this graphic for the purpose of masking out disruptive features that are not applicable for depicting sensor noise within individual swaths (e.g., trees, moving cars, etc.).

# DPH-11.1.1 Report on Smooth Surface Repeatability (intraswath) - continued

[Data Source - Y:\Mapping\Projects\65219844\\_CWCB\\_Eastern\\_Colorado\Production\Final\\_Client\\_Deliverables\Block\\_4\point\\_cloud\Swath](#)

[Y:\Mapping\Projects\65219844\\_CWCB\\_Eastern\\_Colorado\Admin\QA\\_OC\Block\\_4\\_OC\DPH\\_11\\_1\\_1\Individual\\_02004\\_GRID.jp2](#)




A maximum vertical separation cutoff has been applied to this graphic for the purpose of masking out disruptive features that are not applicable for depicting sensor noise within individual swaths (e.g., trees, moving cars, etc.).

# DPH-11.1.1 Report on Smooth Surface Repeatability (intraswath) - continued

[Data Source - Y:\Mapping\Projects\65219844\\_CWCB\\_Eastern\\_Colorado\Production\Final\\_Client\\_Deliverables\Block\\_4\point\\_cloud\Swath](#)

[Y:\Mapping\Projects\65219844\\_CWCB\\_Eastern\\_Colorado\Admin\QA\\_OC\Block\\_4\\_OC\DPH\\_11\\_1\\_1\Individual\\_01216\\_GRID.jp2](#)

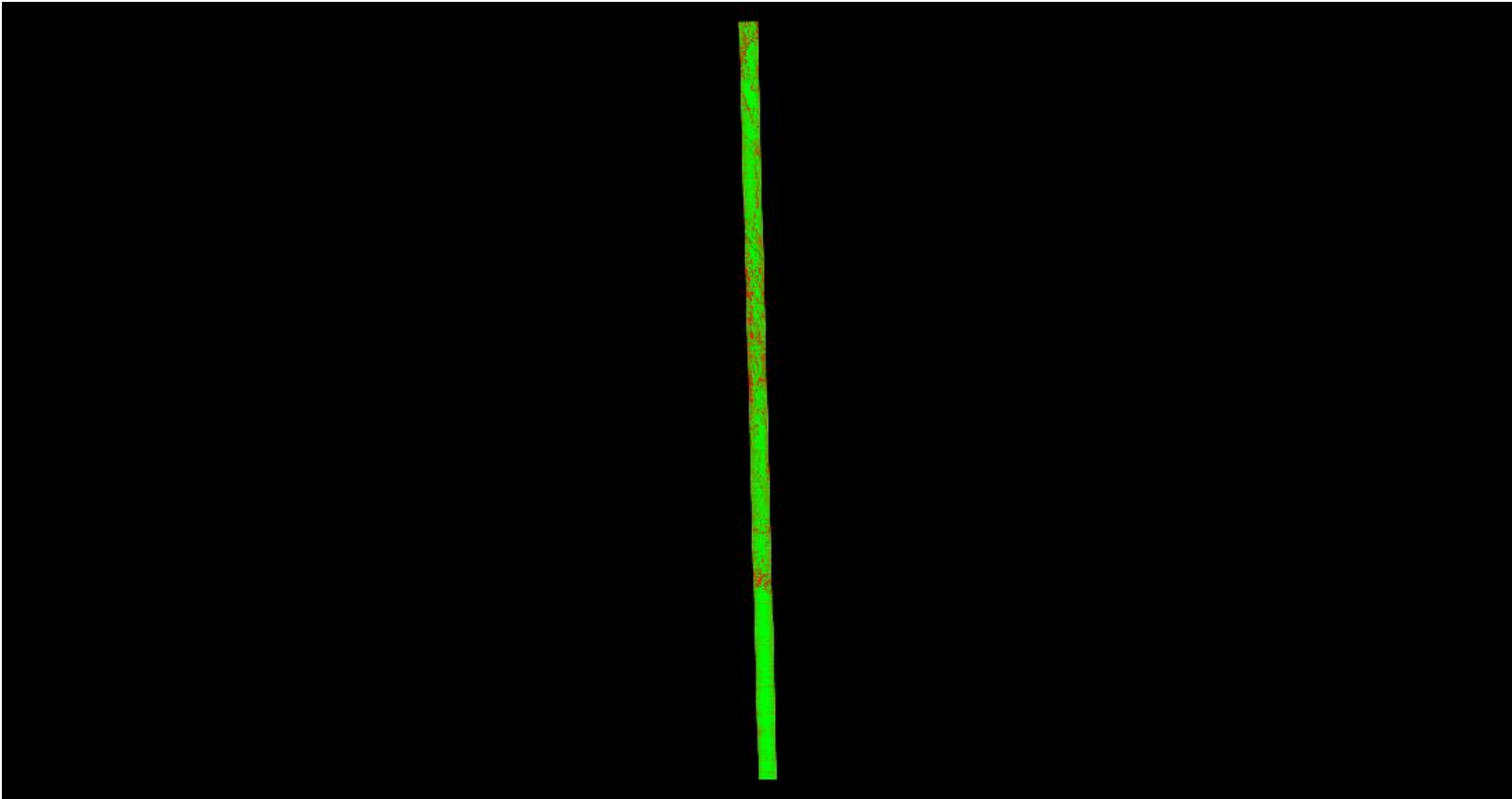


A maximum vertical separation cutoff has been applied to this graphic for the purpose of masking out disruptive features that are not applicable for depicting sensor noise within individual swaths (e.g., trees, moving cars, etc.).

# DPH-11.1.1 Report on Smooth Surface Repeatability (intraswath) - continued

[Data Source - Y:\Mapping\Projects\65219844\\_CWCB\\_Eastern\\_Colorado\Production\Final\\_Client\\_Deliverables\Block\\_4\point\\_cloud\Swath](#)

[Y:\Mapping\Projects\65219844\\_CWCB\\_Eastern\\_Colorado\Admin\QA\\_OC\Block\\_4\\_OC\DPH\\_11\\_1\\_1\Individual\\_01078\\_GRID.jp2](#)




A maximum vertical separation cutoff has been applied to this graphic for the purpose of masking out disruptive features that are not applicable for depicting sensor noise within individual swaths (e.g., trees, moving cars, etc.).

# DPH-11.1.1 Report on Smooth Surface Repeatability (intraswath) - continued

[Data Source - Y:\Mapping\Projects\65219844\\_CWCB\\_Eastern\\_Colorado\Production\Final\\_Client\\_Deliverables\Block\\_4\point\\_cloud\Swath](#)

[Y:\Mapping\Projects\65219844\\_CWCB\\_Eastern\\_Colorado\Admin\QA\\_OC\Block\\_4\\_OC\DPH\\_11\\_1\\_1\Individual\\_01291\\_GRID.jp2](#)




A maximum vertical separation cutoff has been applied to this graphic for the purpose of masking out disruptive features that are not applicable for depicting sensor noise within individual swaths (e.g., trees, moving cars, etc.).



# DPH-11.1.1 Report on Smooth Surface Repeatability (intraswath) - continued

[Data Source - Y:\Mapping\Projects\65219844\\_CWCB\\_Eastern\\_Colorado\Production\Final\\_Client\\_Deliverables\Block\\_4\point\\_cloud\Swath](#)

[Y:\Mapping\Projects\65219844\\_CWCB\\_Eastern\\_Colorado\Admin\QA\\_OC\Block\\_4\\_OC\DPH\\_11\\_1\\_1\Individual\\_02070\\_GRID.jp2](#)

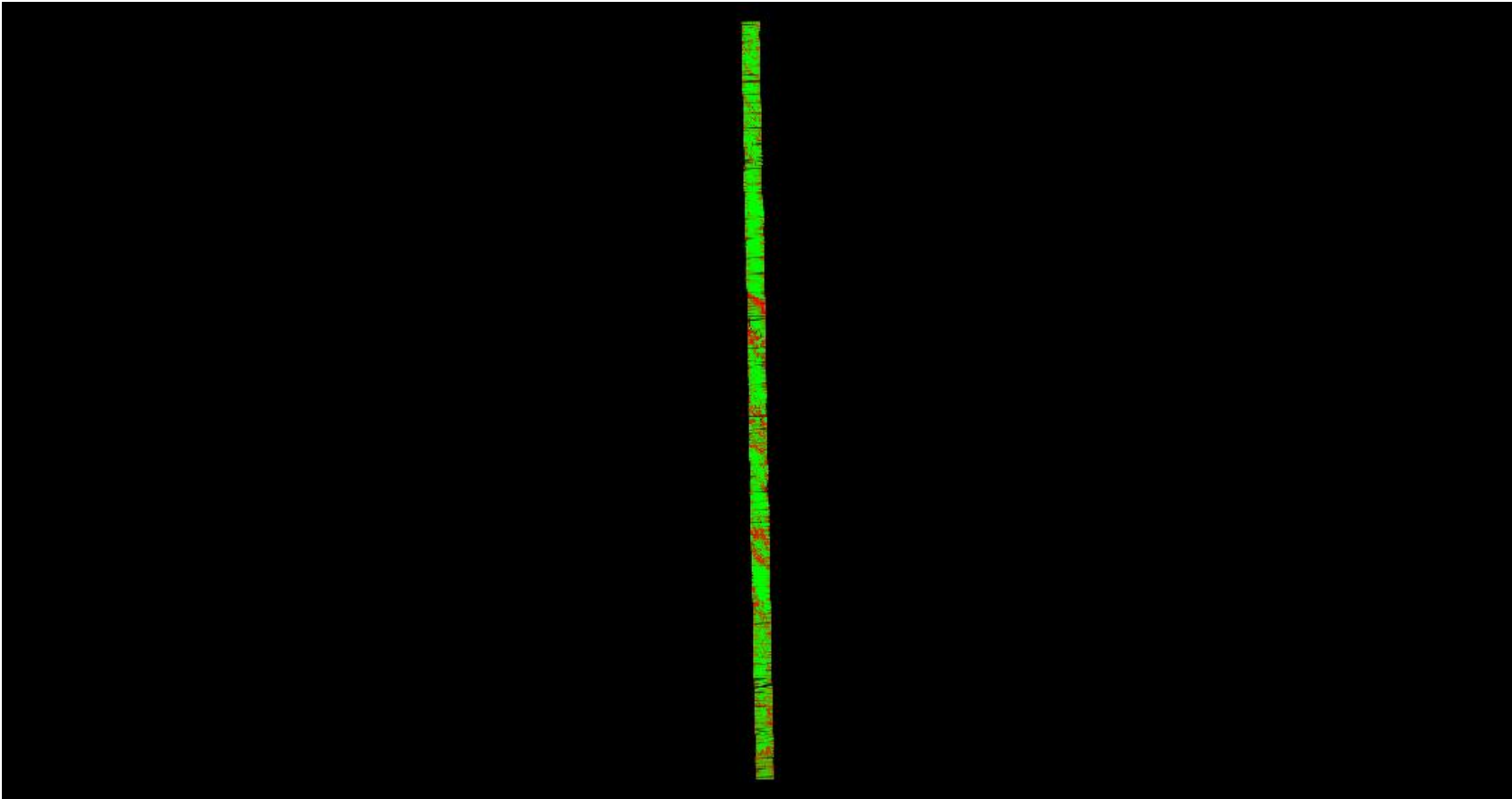


A maximum vertical separation cutoff has been applied to this graphic for the purpose of masking out disruptive features that are not applicable for depicting sensor noise within individual swaths (e.g., trees, moving cars, etc.).

# DPH-11.1.1 Report on Smooth Surface Repeatability (intraswath) - continued

[Data Source - Y:\Mapping\Projects\65219844\\_CWCB\\_Eastern\\_Colorado\Production\Final\\_Client\\_Deliverables\Block\\_4\point\\_cloud\Swath](#)

[Y:\Mapping\Projects\65219844\\_CWCB\\_Eastern\\_Colorado\Admin\QA\\_OC\Block\\_4\\_OC\DPH\\_11\\_1\\_1\Individual\\_02092\\_GRID.jp2](#)

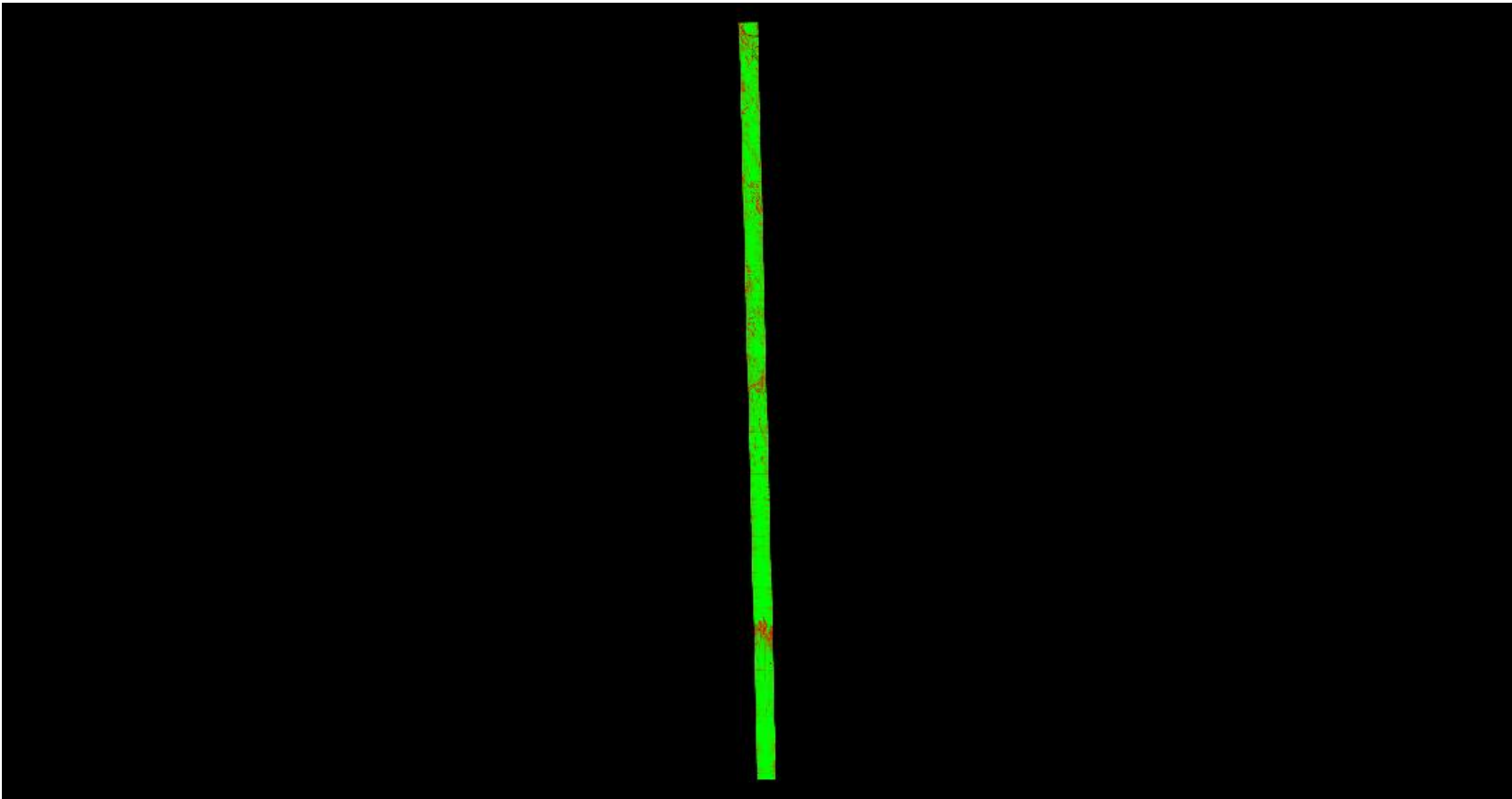


A maximum vertical separation cutoff has been applied to this graphic for the purpose of masking out disruptive features that are not applicable for depicting sensor noise within individual swaths (e.g., trees, moving cars, etc.).

# DPH-11.1.1 Report on Smooth Surface Repeatability (intraswath) - continued

[Data Source - Y:\Mapping\Projects\65219844\\_CWCB\\_Eastern\\_Colorado\Production\Final\\_Client\\_Deliverables\Block\\_4\point\\_cloud\Swath](#)

[Y:\Mapping\Projects\65219844\\_CWCB\\_Eastern\\_Colorado\Admin\QA\\_OC\Block\\_4\\_OC\DPH\\_11\\_1\\_1\Individual\\_01090\\_GRID.jp2](#)




A maximum vertical separation cutoff has been applied to this graphic for the purpose of masking out disruptive features that are not applicable for depicting sensor noise within individual swaths (e.g., trees, moving cars, etc.).

# DPH-11.1.1 Report on Smooth Surface Repeatability (intraswath) - continued

[Data Source - Y:\Mapping\Projects\65219844\\_CWCB\\_Eastern\\_Colorado\Production\Final\\_Client\\_Deliverables\Block\\_4\point\\_cloud\Swath](#)

[Y:\Mapping\Projects\65219844\\_CWCB\\_Eastern\\_Colorado\Admin\QA\\_OC\Block\\_4\\_OC\DPH\\_11\\_1\\_1\Individual\\_01240\\_GRID.jp2](#)

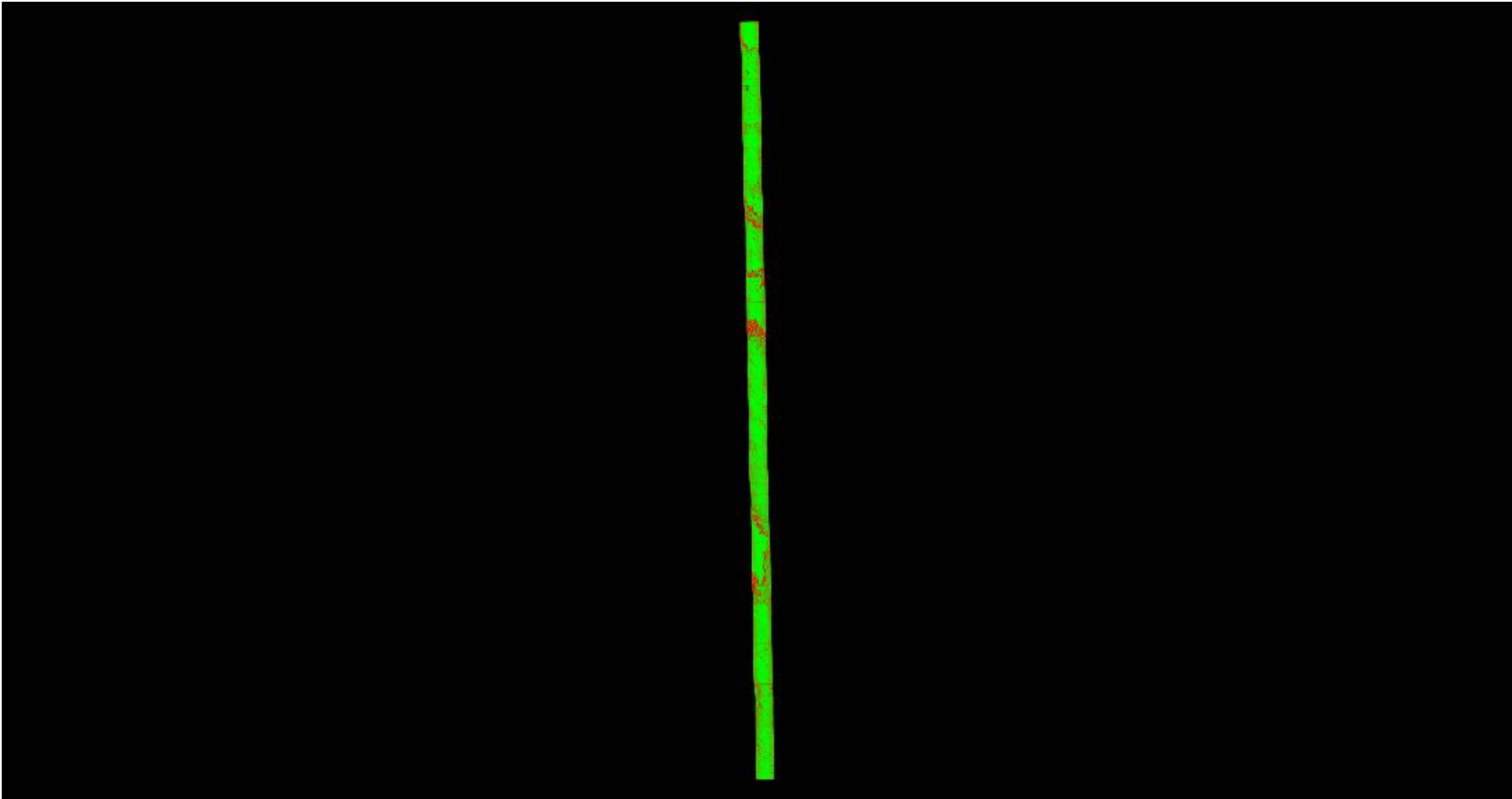


A maximum vertical separation cutoff has been applied to this graphic for the purpose of masking out disruptive features that are not applicable for depicting sensor noise within individual swaths (e.g., trees, moving cars, etc.).

# DPH-11.1.1 Report on Smooth Surface Repeatability (intraswath) - continued

[Data Source - Y:\Mapping\Projects\65219844\\_CWCB\\_Eastern\\_Colorado\Production\Final\\_Client\\_Deliverables\Block\\_4\point\\_cloud\Swath](#)

[Y:\Mapping\Projects\65219844\\_CWCB\\_Eastern\\_Colorado\Admin\QA\\_OC\Block\\_4\\_OC\DPH\\_11\\_1\\_1\Individual\\_02098\\_GRID.jp2](#)




A maximum vertical separation cutoff has been applied to this graphic for the purpose of masking out disruptive features that are not applicable for depicting sensor noise within individual swaths (e.g., trees, moving cars, etc.).

# DPH-11.1.1 Report on Smooth Surface Repeatability (intraswath) - continued

[Data Source - Y:\Mapping\Projects\65219844\\_CWCB\\_Eastern\\_Colorado\Production\Final\\_Client\\_Deliverables\Block\\_4\point\\_cloud\Swath](#)

[Y:\Mapping\Projects\65219844\\_CWCB\\_Eastern\\_Colorado\Admin\QA\\_OC\Block\\_4\\_OC\DPH\\_11\\_1\\_1\Individual\\_01087\\_GRID.jp2](#)




A maximum vertical separation cutoff has been applied to this graphic for the purpose of masking out disruptive features that are not applicable for depicting sensor noise within individual swaths (e.g., trees, moving cars, etc.).

# DPH-11.1.1 Report on Smooth Surface Repeatability (intraswath) - continued

[Data Source - Y:\Mapping\Projects\65219844\\_CWCB\\_Eastern\\_Colorado\Production\Final\\_Client\\_Deliverables\Block\\_4\point\\_cloud\Swath](#)

[Y:\Mapping\Projects\65219844\\_CWCB\\_Eastern\\_Colorado\Admin\QA\\_OC\Block\\_4\\_OC\DPH\\_11\\_1\\_1\Individual\\_02008\\_GRID.jp2](#)



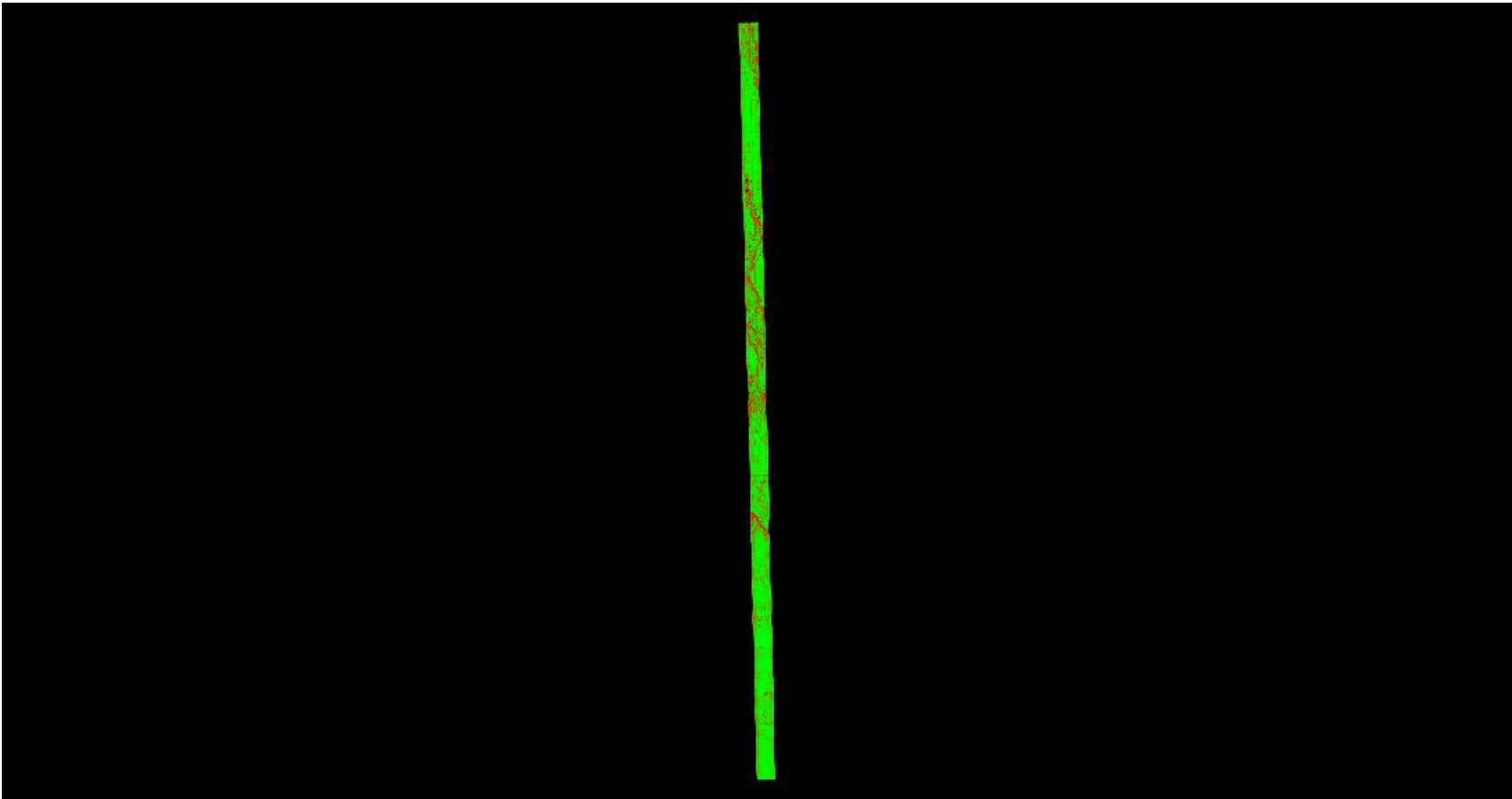
0 0.060 0.597 (Meter)  
0 0.196 1.960 (US Survey Feet)

A maximum vertical separation cutoff has been applied to this graphic for the purpose of masking out disruptive features that are not applicable for depicting sensor noise within individual swaths (e.g., trees, moving cars, etc.).

# DPH-11.1.1 Report on Smooth Surface Repeatability (intraswath) - continued

[Data Source - Y:\Mapping\Projects\65219844\\_CWCB\\_Eastern\\_Colorado\Production\Final\\_Client\\_Deliverables\Block\\_4\point\\_cloud\Swath](#)

[Y:\Mapping\Projects\65219844\\_CWCB\\_Eastern\\_Colorado\Admin\QA\\_OC\Block\\_4\\_OC\DPH\\_11\\_1\\_1\Individual\\_01243\\_GRID.jp2](#)




A maximum vertical separation cutoff has been applied to this graphic for the purpose of masking out disruptive features that are not applicable for depicting sensor noise within individual swaths (e.g., trees, moving cars, etc.).



# DPH-11.1.1 Report on Smooth Surface Repeatability (intraswath) - continued

[Data Source - Y:\Mapping\Projects\65219844\\_CWCB\\_Eastern\\_Colorado\Production\Final\\_Client\\_Deliverables\Block\\_4\point\\_cloud\Swath](#)

[Y:\Mapping\Projects\65219844\\_CWCB\\_Eastern\\_Colorado\Admin\QA\\_OC\Block\\_4\\_OC\DPH\\_11\\_1\\_1\Individual\\_02097\\_GRID.jp2](#)




A maximum vertical separation cutoff has been applied to this graphic for the purpose of masking out disruptive features that are not applicable for depicting sensor noise within individual swaths (e.g., trees, moving cars, etc.).

# DPH-11.1.1 Report on Smooth Surface Repeatability (intraswath) - continued

[Data Source - Y:\Mapping\Projects\65219844\\_CWCB\\_Eastern\\_Colorado\Production\Final\\_Client\\_Deliverables\Block\\_4\point\\_cloud\Swath](#)

[Y:\Mapping\Projects\65219844\\_CWCB\\_Eastern\\_Colorado\Admin\QA\\_OC\Block\\_4\\_OC\DPH\\_11\\_1\\_1\Individual\\_01217\\_GRID.jp2](#)



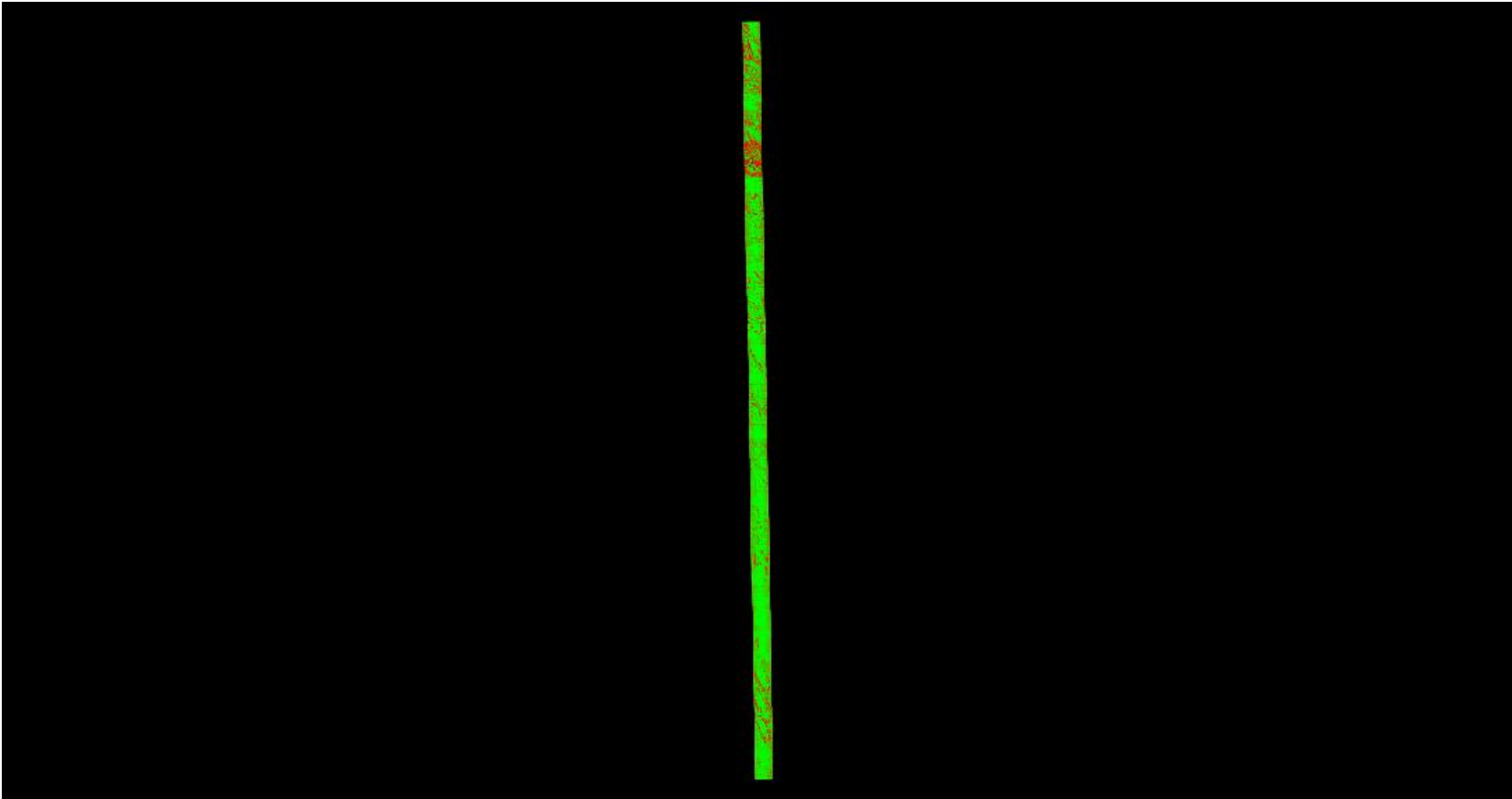
0 0.060 0.597 (Meter)  
0 0.196 1.960 (US Survey Feet)

A maximum vertical separation cutoff has been applied to this graphic for the purpose of masking out disruptive features that are not applicable for depicting sensor noise within individual swaths (e.g., trees, moving cars, etc.).

# DPH-11.1.1 Report on Smooth Surface Repeatability (intraswath) - continued

[Data Source - Y:\Mapping\Projects\65219844\\_CWCB\\_Eastern\\_Colorado\Production\Final\\_Client\\_Deliverables\Block\\_4\point\\_cloud\Swath](#)

[Y:\Mapping\Projects\65219844\\_CWCB\\_Eastern\\_Colorado\Admin\QA\\_OC\Block\\_4\\_OC\DPH\\_11\\_1\\_1\Individual\\_02058\\_GRID.jp2](#)

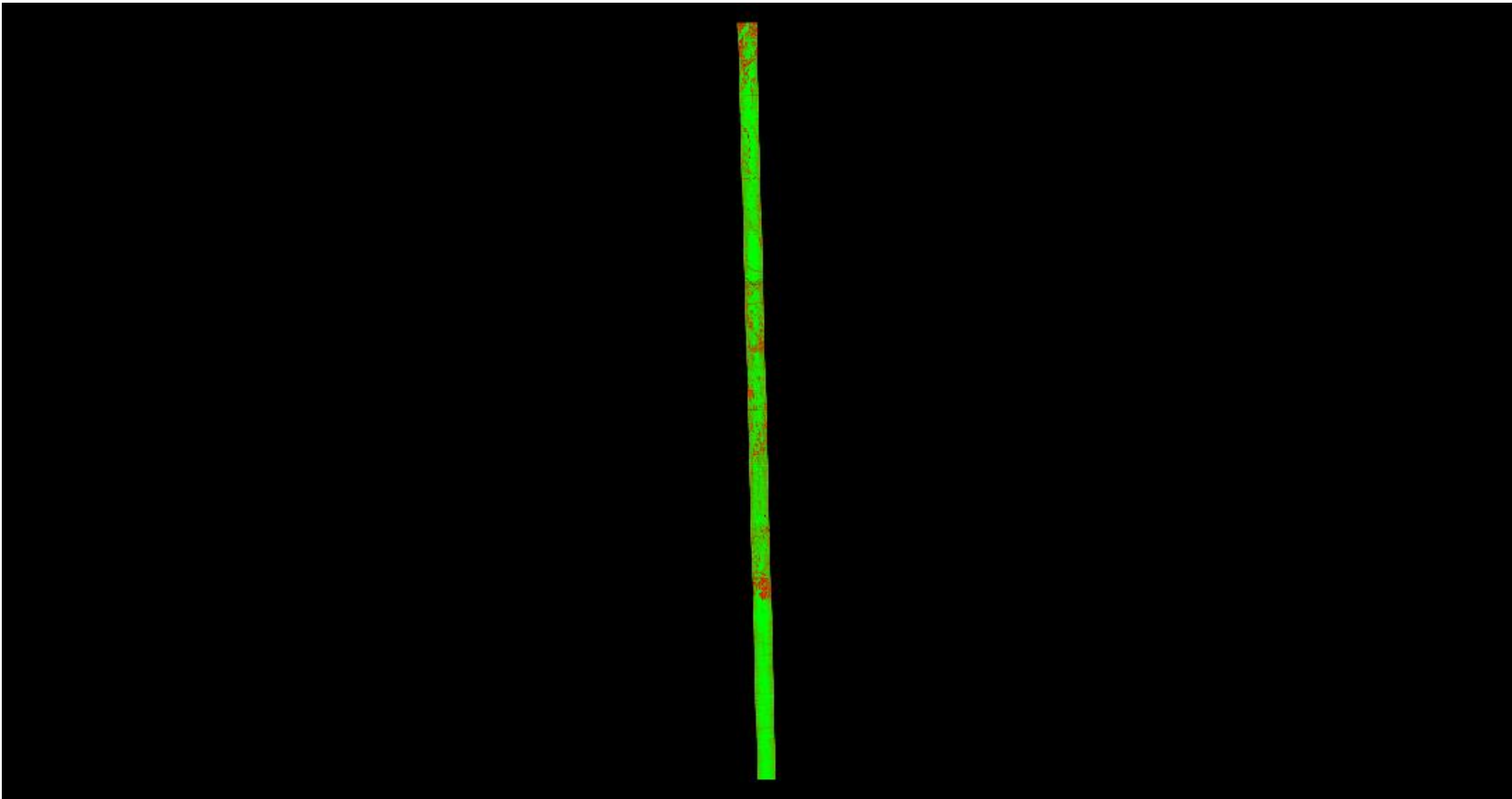


A maximum vertical separation cutoff has been applied to this graphic for the purpose of masking out disruptive features that are not applicable for depicting sensor noise within individual swaths (e.g., trees, moving cars, etc.).

# DPH-11.1.1 Report on Smooth Surface Repeatability (intraswath) - continued

[Data Source - Y:\Mapping\Projects\65219844\\_CWCB\\_Eastern\\_Colorado\Production\Final\\_Client\\_Deliverables\Block\\_4\point\\_cloud\Swath](#)

[Y:\Mapping\Projects\65219844\\_CWCB\\_Eastern\\_Colorado\Admin\QA\\_OC\Block\\_4\\_OC\DPH\\_11\\_1\\_1\Individual\\_01076\\_GRID.jp2](#)

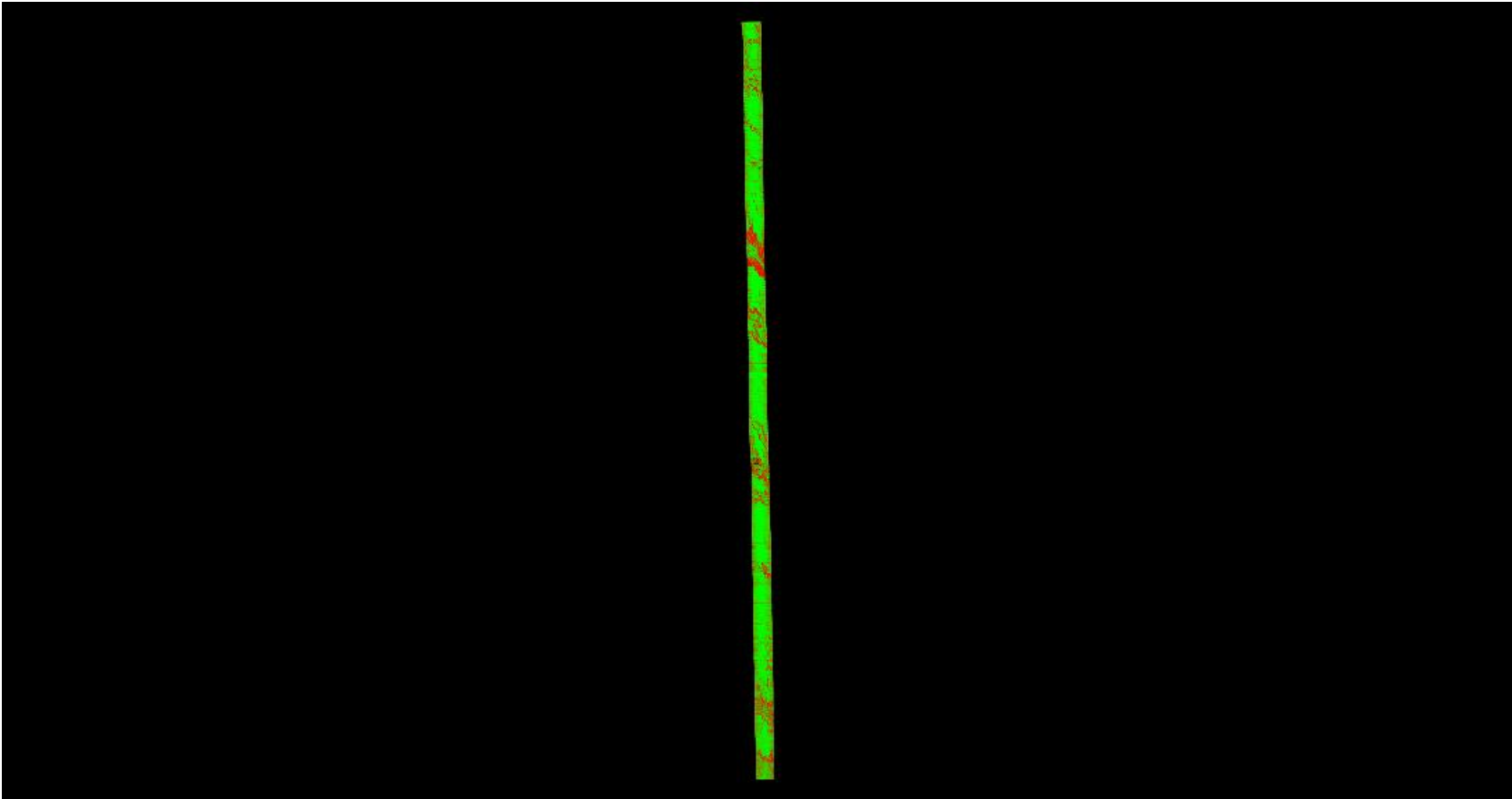


A maximum vertical separation cutoff has been applied to this graphic for the purpose of masking out disruptive features that are not applicable for depicting sensor noise within individual swaths (e.g., trees, moving cars, etc.).

# DPH-11.1.1 Report on Smooth Surface Repeatability (intraswath) - continued

[Data Source - Y:\Mapping\Projects\65219844\\_CWCB\\_Eastern\\_Colorado\Production\Final\\_Client\\_Deliverables\Block\\_4\point\\_cloud\Swath](#)

[Y:\Mapping\Projects\65219844\\_CWCB\\_Eastern\\_Colorado\Admin\QA\\_OC\Block\\_4\\_OC\DPH\\_11\\_1\\_1\Individual\\_02087\\_GRID.jp2](#)

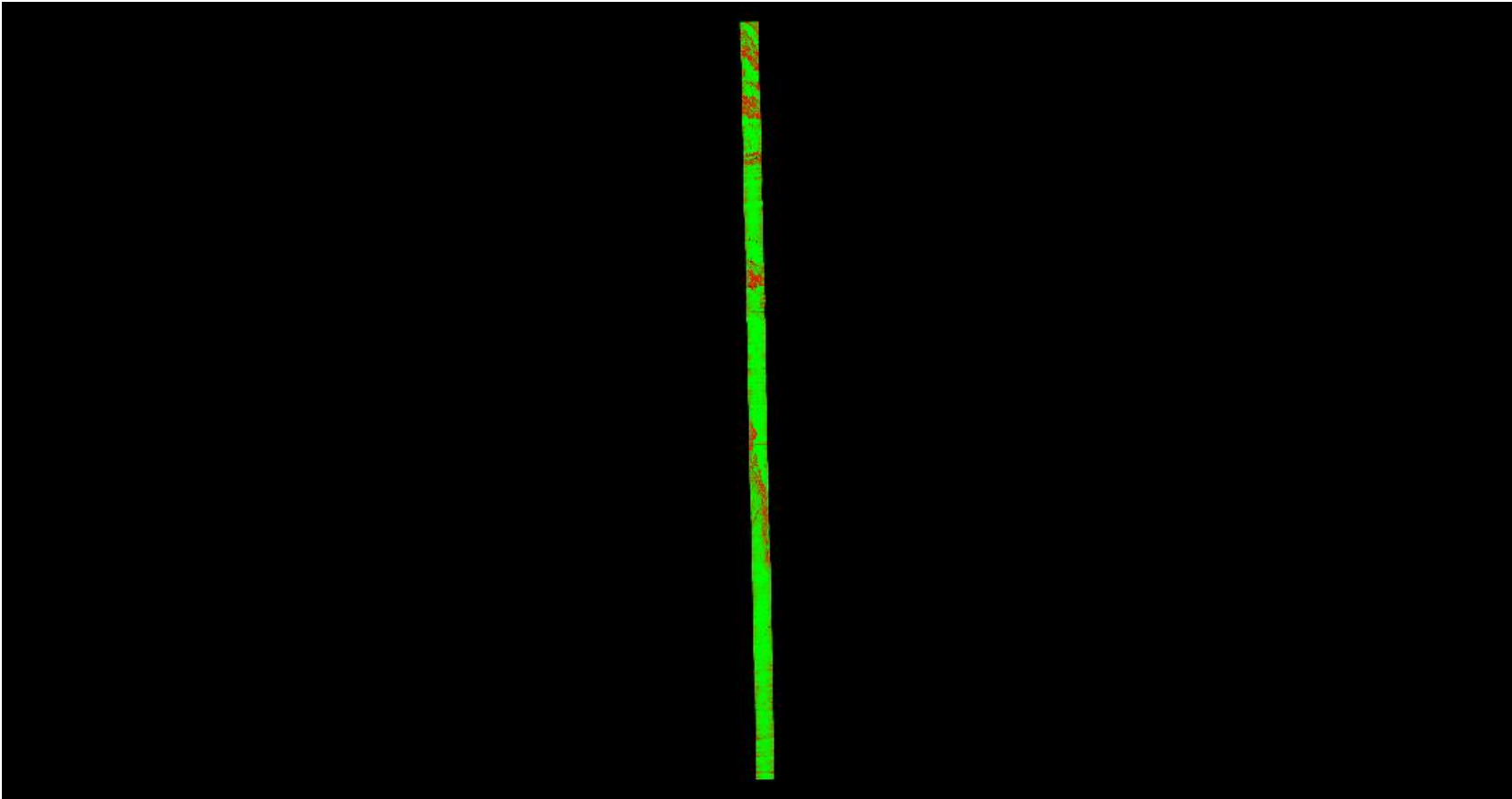


A maximum vertical separation cutoff has been applied to this graphic for the purpose of masking out disruptive features that are not applicable for depicting sensor noise within individual swaths (e.g., trees, moving cars, etc.).

# DPH-11.1.1 Report on Smooth Surface Repeatability (intraswath) - continued

[Data Source - Y:\Mapping\Projects\65219844\\_CWCB\\_Eastern\\_Colorado\Production\Final\\_Client\\_Deliverables\Block\\_4\point\\_cloud\Swath](#)

[Y:\Mapping\Projects\65219844\\_CWCB\\_Eastern\\_Colorado\Admin\QA\\_OC\Block\\_4\\_OC\DPH\\_11\\_1\\_1\Individual\\_02113\\_GRID.jp2](#)




A maximum vertical separation cutoff has been applied to this graphic for the purpose of masking out disruptive features that are not applicable for depicting sensor noise within individual swaths (e.g., trees, moving cars, etc.).

# DPH-11.1.1 Report on Smooth Surface Repeatability (intraswath) - continued

[Data Source - Y:\Mapping\Projects\65219844\\_CWCB\\_Eastern\\_Colorado\Production\Final\\_Client\\_Deliverables\Block\\_4\point\\_cloud\Swath](#)

[Y:\Mapping\Projects\65219844\\_CWCB\\_Eastern\\_Colorado\Admin\QA\\_OC\Block\\_4\\_OC\DPH\\_11\\_1\\_1\Individual\\_02086\\_GRID.jp2](#)

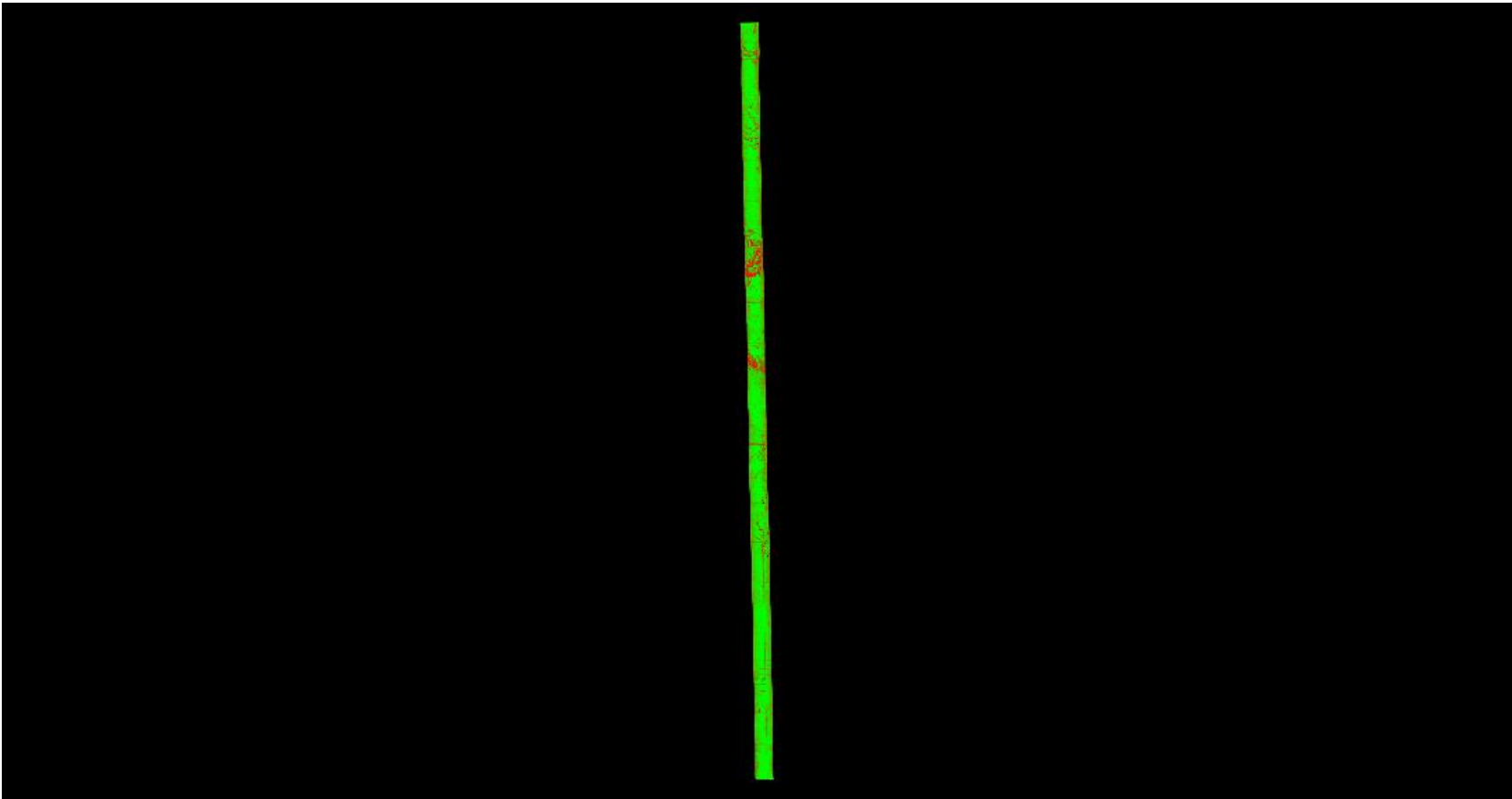


A maximum vertical separation cutoff has been applied to this graphic for the purpose of masking out disruptive features that are not applicable for depicting sensor noise within individual swaths (e.g., trees, moving cars, etc.).

# DPH-11.1.1 Report on Smooth Surface Repeatability (intraswath) - continued

[Data Source - Y:\Mapping\Projects\65219844\\_CWCB\\_Eastern\\_Colorado\Production\Final\\_Client\\_Deliverables\Block\\_4\point\\_cloud\Swath](#)

[Y:\Mapping\Projects\65219844\\_CWCB\\_Eastern\\_Colorado\Admin\QA\\_OC\Block\\_4\\_OC\DPH\\_11\\_1\\_1\Individual\\_02100\\_GRID.jp2](#)



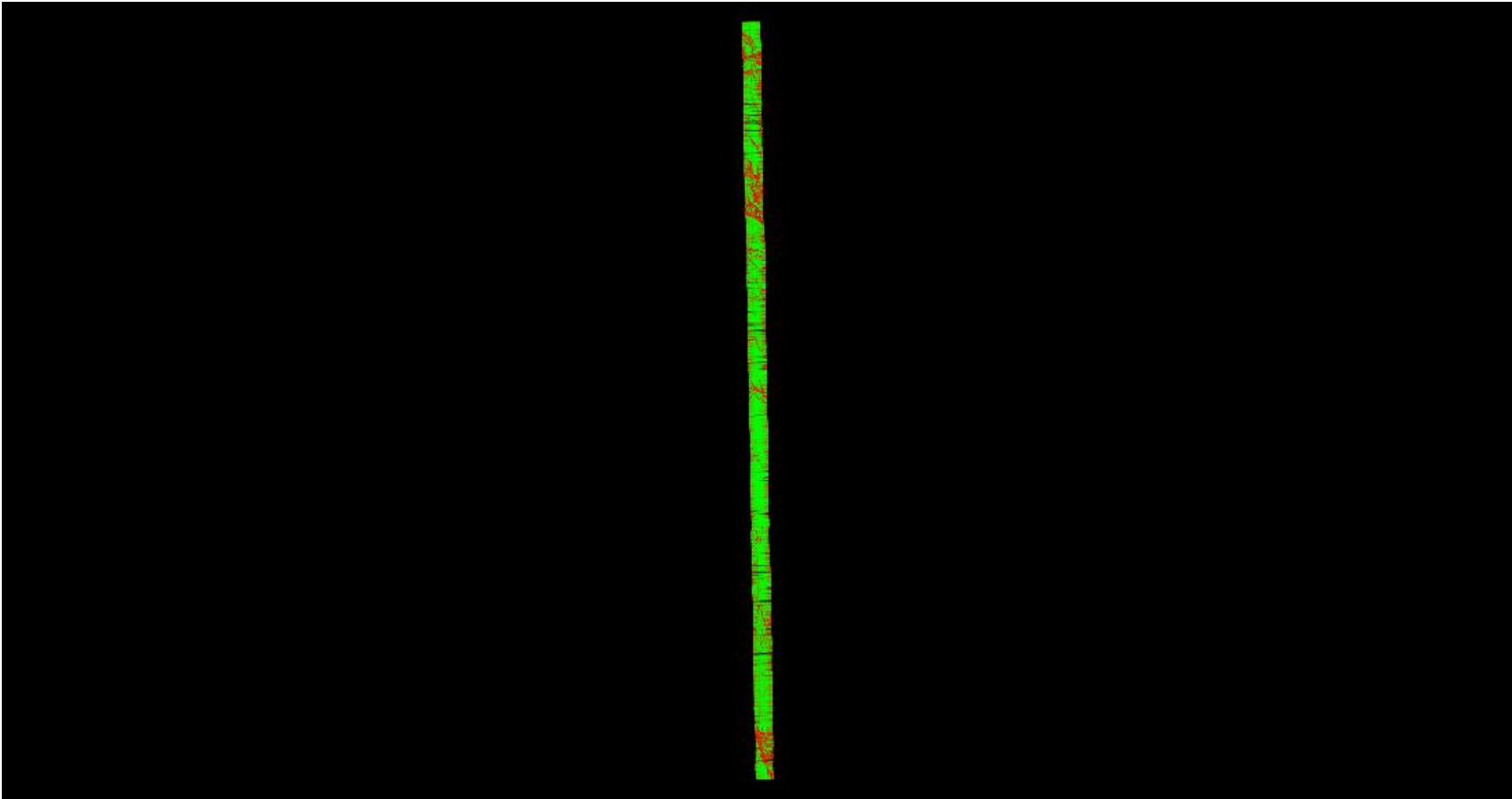
A maximum vertical separation cutoff has been applied to this graphic for the purpose of masking out disruptive features that are not applicable for depicting sensor noise within individual swaths (e.g., trees, moving cars, etc.).



# DPH-11.1.1 Report on Smooth Surface Repeatability (intraswath) - continued

[Data Source - Y:\Mapping\Projects\65219844\\_CWCB\\_Eastern\\_Colorado\Production\Final\\_Client\\_Deliverables\Block\\_4\point\\_cloud\Swath](#)

[Y:\Mapping\Projects\65219844\\_CWCB\\_Eastern\\_Colorado\Admin\QA\\_OC\Block\\_4\\_OC\DPH\\_11\\_1\\_1\Individual\\_02069\\_GRID.jp2](#)

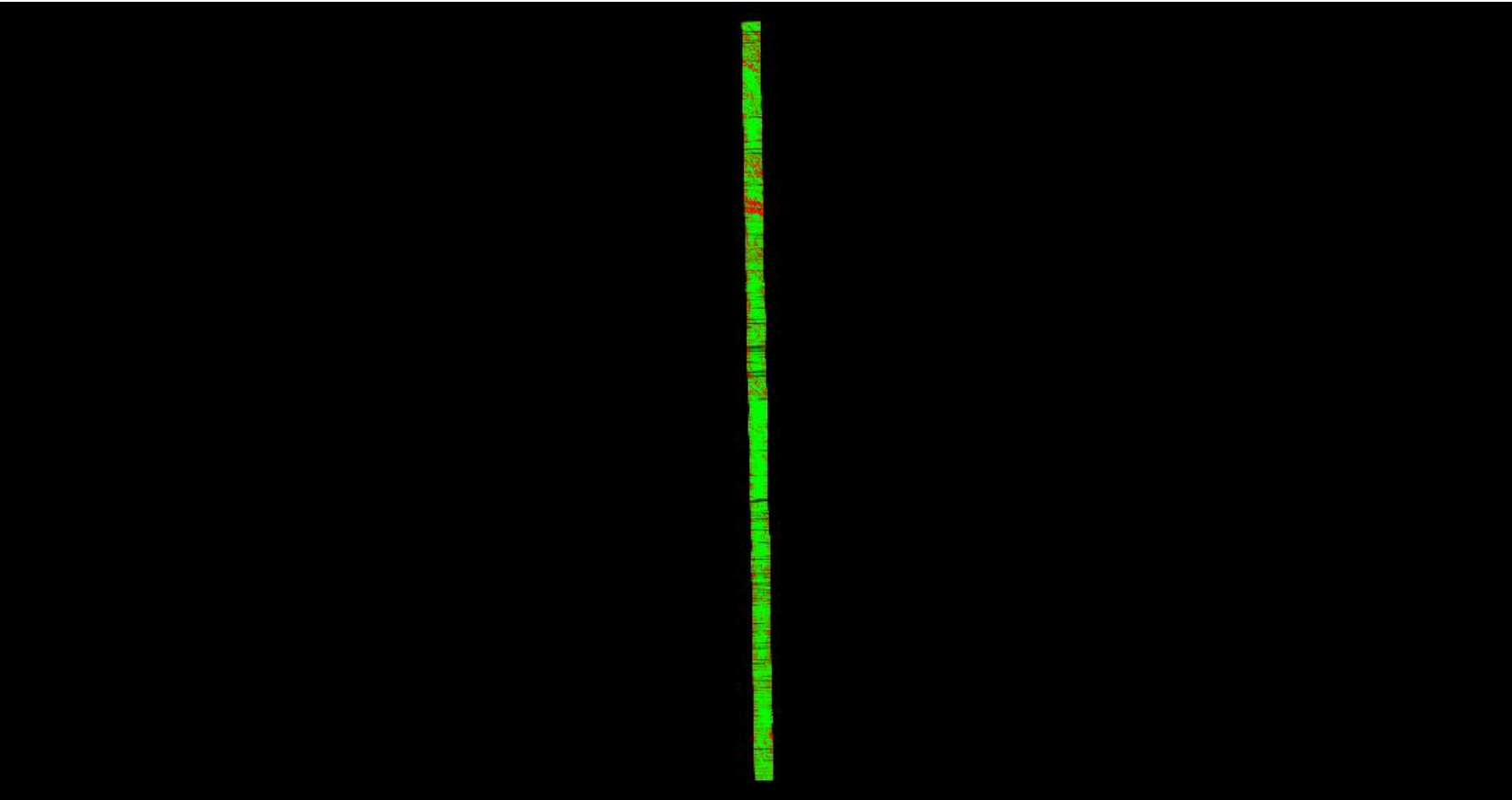


A maximum vertical separation cutoff has been applied to this graphic for the purpose of masking out disruptive features that are not applicable for depicting sensor noise within individual swaths (e.g., trees, moving cars, etc.).

# DPH-11.1.1 Report on Smooth Surface Repeatability (intraswath) - continued

[Data Source - Y:\Mapping\Projects\65219844\\_CWCB\\_Eastern\\_Colorado\Production\Final\\_Client\\_Deliverables\Block\\_4\point\\_cloud\Swath](#)

[Y:\Mapping\Projects\65219844\\_CWCB\\_Eastern\\_Colorado\Admin\QA\\_OC\Block\\_4\\_OC\DPH\\_11\\_1\\_1\Individual\\_02005\\_GRID.jp2](#)




A maximum vertical separation cutoff has been applied to this graphic for the purpose of masking out disruptive features that are not applicable for depicting sensor noise within individual swaths (e.g., trees, moving cars, etc.).

# DPH-11.1.1 Report on Smooth Surface Repeatability (intraswath) - continued

[Data Source - Y:\Mapping\Projects\65219844\\_CWCB\\_Eastern\\_Colorado\Production\Final\\_Client\\_Deliverables\Block\\_4\point\\_cloud\Swath](#)

[Y:\Mapping\Projects\65219844\\_CWCB\\_Eastern\\_Colorado\Admin\QA\\_OC\Block\\_4\\_OC\DPH\\_11\\_1\\_1\Individual\\_01074\\_GRID.jp2](#)

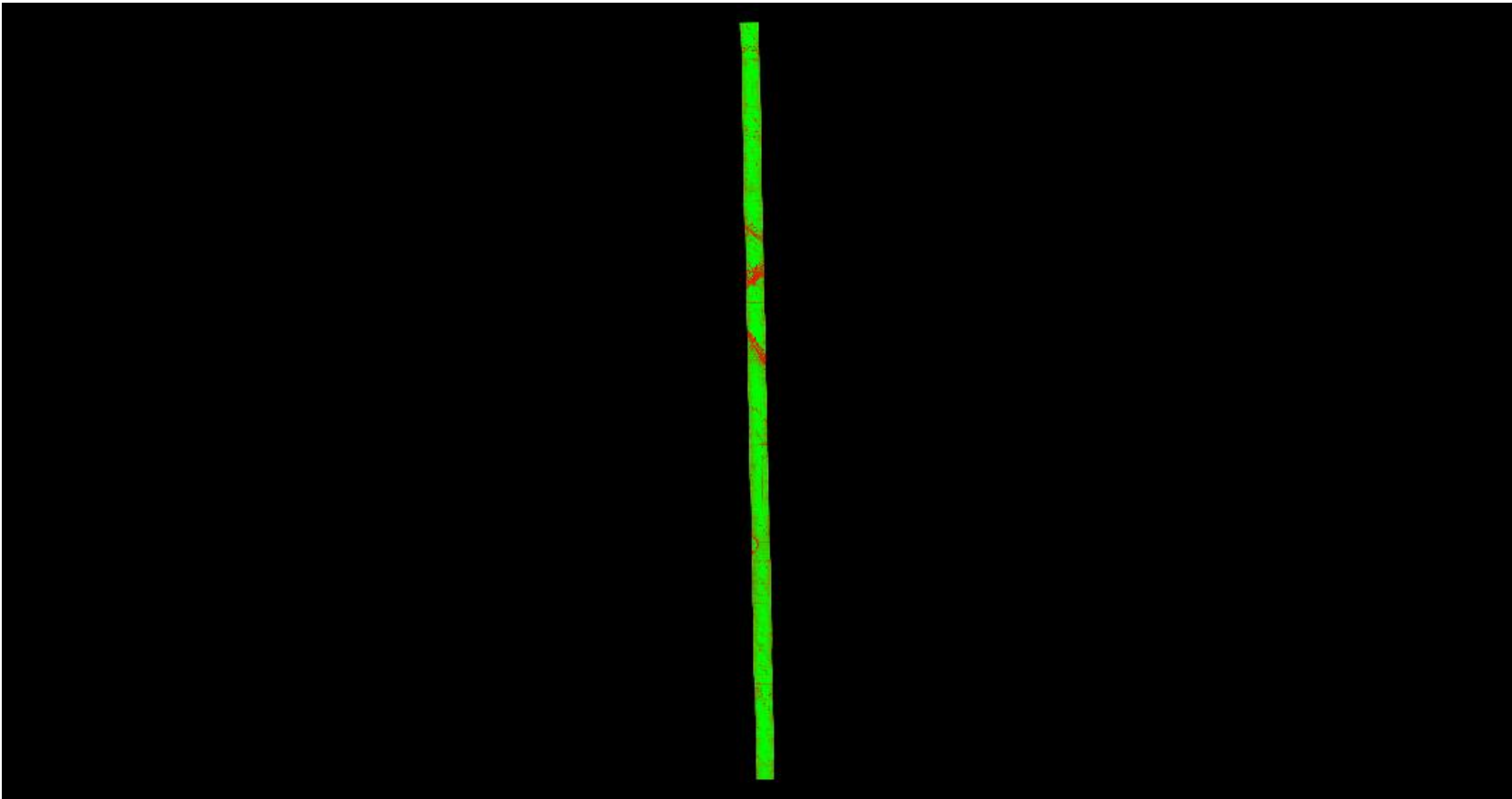


A maximum vertical separation cutoff has been applied to this graphic for the purpose of masking out disruptive features that are not applicable for depicting sensor noise within individual swaths (e.g., trees, moving cars, etc.).

# DPH-11.1.1 Report on Smooth Surface Repeatability (intraswath) - continued

[Data Source - Y:\Mapping\Projects\65219844\\_CWCB\\_Eastern\\_Colorado\Production\Final\\_Client\\_Deliverables\Block\\_4\point\\_cloud\Swath](#)

[Y:\Mapping\Projects\65219844\\_CWCB\\_Eastern\\_Colorado\Admin\QA\\_OC\Block\\_4\\_OC\DPH\\_11\\_1\\_1\Individual\\_02099\\_GRID.jp2](#)




A maximum vertical separation cutoff has been applied to this graphic for the purpose of masking out disruptive features that are not applicable for depicting sensor noise within individual swaths (e.g., trees, moving cars, etc.).

# DPH-11.1.1 Report on Smooth Surface Repeatability (intraswath) - continued

[Data Source - Y:\Mapping\Projects\65219844\\_CWCB\\_Eastern\\_Colorado\Production\Final\\_Client\\_Deliverables\Block\\_4\point\\_cloud\Swath](#)

[Y:\Mapping\Projects\65219844\\_CWCB\\_Eastern\\_Colorado\Admin\QA\\_OC\Block\\_4\\_OC\DPH\\_11\\_1\\_1\Individual\\_01024\\_GRID.jp2](#)




A maximum vertical separation cutoff has been applied to this graphic for the purpose of masking out disruptive features that are not applicable for depicting sensor noise within individual swaths (e.g., trees, moving cars, etc.).

# DPH-11.1.1 Report on Smooth Surface Repeatability (intraswath) - continued

[Data Source - Y:\Mapping\Projects\65219844\\_CWCB\\_Eastern\\_Colorado\Production\Final\\_Client\\_Deliverables\Block\\_4\point\\_cloud\Swath](#)

[Y:\Mapping\Projects\65219844\\_CWCB\\_Eastern\\_Colorado\Admin\QA\\_OC\Block\\_4\\_OC\DPH\\_11\\_1\\_1\Individual\\_01164\\_GRID.jp2](#)




A maximum vertical separation cutoff has been applied to this graphic for the purpose of masking out disruptive features that are not applicable for depicting sensor noise within individual swaths (e.g., trees, moving cars, etc.).

# DPH-11.1.1 Report on Smooth Surface Repeatability (intraswath) - continued

[Data Source - Y:\Mapping\Projects\65219844\\_CWCB\\_Eastern\\_Colorado\Production\Final\\_Client\\_Deliverables\Block\\_4\point\\_cloud\Swath](#)

[Y:\Mapping\Projects\65219844\\_CWCB\\_Eastern\\_Colorado\Admin\QA\\_OC\Block\\_4\\_OC\DPH\\_11\\_1\\_1\Individual\\_02034\\_GRID.jp2](#)

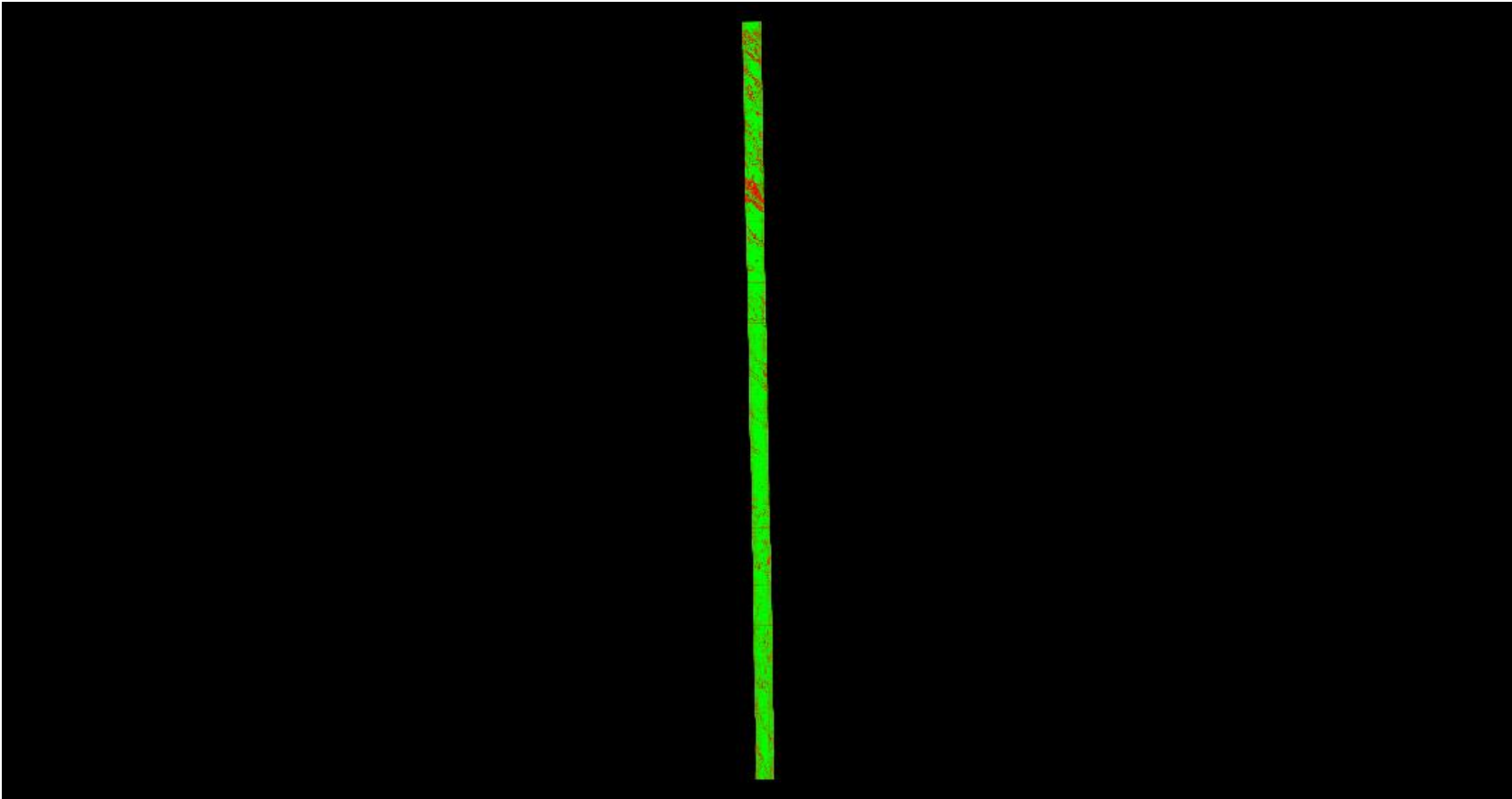


A maximum vertical separation cutoff has been applied to this graphic for the purpose of masking out disruptive features that are not applicable for depicting sensor noise within individual swaths (e.g., trees, moving cars, etc.).

# DPH-11.1.1 Report on Smooth Surface Repeatability (intraswath) - continued

[Data Source - Y:\Mapping\Projects\65219844\\_CWCB\\_Eastern\\_Colorado\Production\Final\\_Client\\_Deliverables\Block\\_4\point\\_cloud\Swath](#)

[Y:\Mapping\Projects\65219844\\_CWCB\\_Eastern\\_Colorado\Admin\QA\\_OC\Block\\_4\\_OC\DPH\\_11\\_1\\_1\Individual\\_02068\\_GRID.jp2](#)




A maximum vertical separation cutoff has been applied to this graphic for the purpose of masking out disruptive features that are not applicable for depicting sensor noise within individual swaths (e.g., trees, moving cars, etc.).



# DPH-11.1.1 Report on Smooth Surface Repeatability (intraswath) - continued

[Data Source - Y:\Mapping\Projects\65219844\\_CWCB\\_Eastern\\_Colorado\Production\Final\\_Client\\_Deliverables\Block\\_4\point\\_cloud\Swath](#)

[Y:\Mapping\Projects\65219844\\_CWCB\\_Eastern\\_Colorado\Admin\QA\\_OC\Block\\_4\\_OC\DPH\\_11\\_1\\_1\Individual\\_02001\\_GRID.jp2](#)

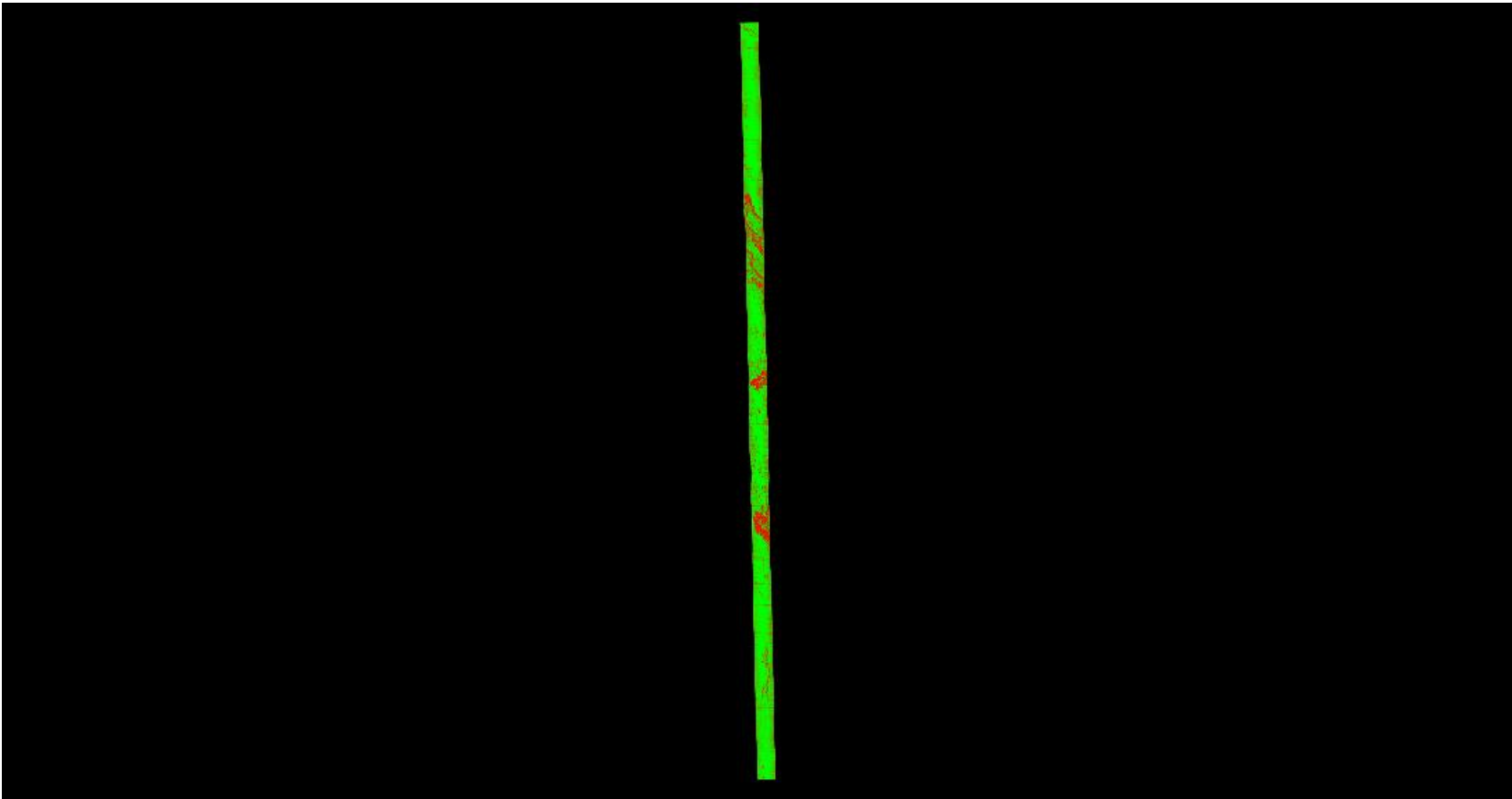


A maximum vertical separation cutoff has been applied to this graphic for the purpose of masking out disruptive features that are not applicable for depicting sensor noise within individual swaths (e.g., trees, moving cars, etc.).

# DPH-11.1.1 Report on Smooth Surface Repeatability (intraswath) - continued

[Data Source - Y:\Mapping\Projects\65219844\\_CWCB\\_Eastern\\_Colorado\Production\Final\\_Client\\_Deliverables\Block\\_4\point\\_cloud\Swath](#)

[Y:\Mapping\Projects\65219844\\_CWCB\\_Eastern\\_Colorado\Admin\QA\\_OC\Block\\_4\\_OC\DPH\\_11\\_1\\_1\Individual\\_02121\\_GRID.jp2](#)

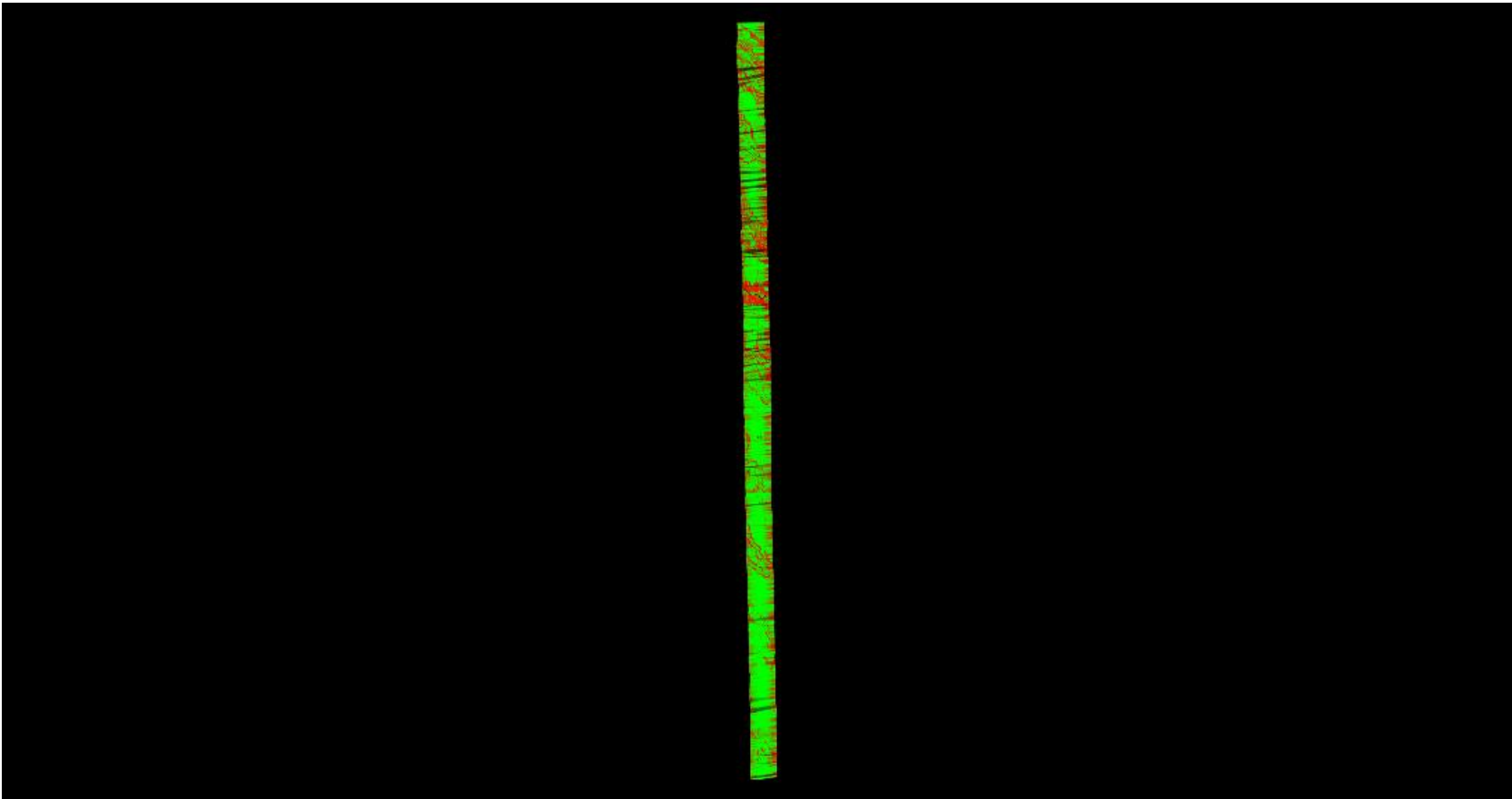


A maximum vertical separation cutoff has been applied to this graphic for the purpose of masking out disruptive features that are not applicable for depicting sensor noise within individual swaths (e.g., trees, moving cars, etc.).

# DPH-11.1.1 Report on Smooth Surface Repeatability (intraswath) - continued

[Data Source - Y:\Mapping\Projects\65219844\\_CWCB\\_Eastern\\_Colorado\Production\Final\\_Client\\_Deliverables\Block\\_4\point\\_cloud\Swath](#)

[Y:\Mapping\Projects\65219844\\_CWCB\\_Eastern\\_Colorado\Admin\QA\\_OC\Block\\_4\\_OC\DPH\\_11\\_1\\_1\Individual\\_02117\\_GRID.jp2](#)

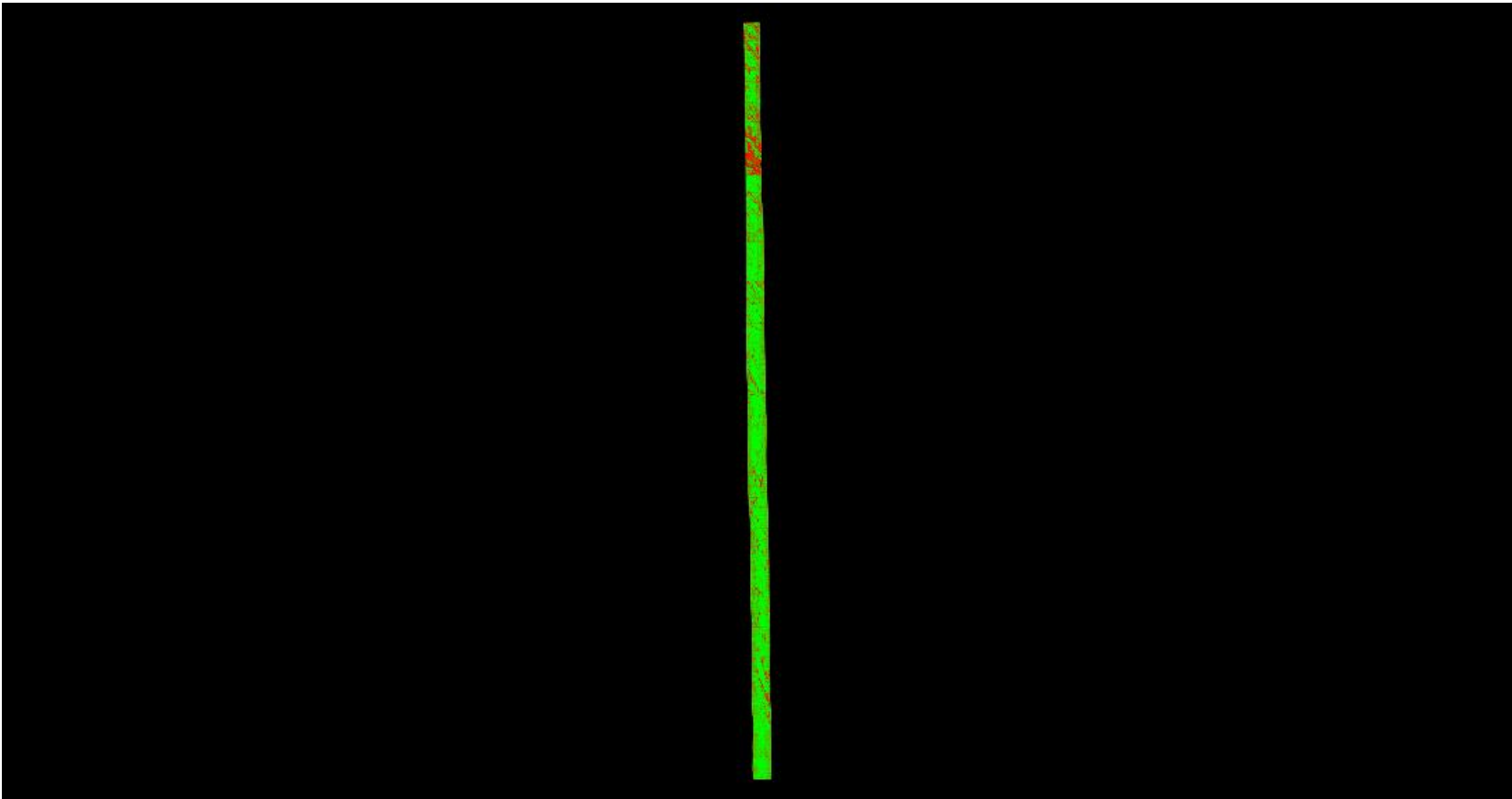


A maximum vertical separation cutoff has been applied to this graphic for the purpose of masking out disruptive features that are not applicable for depicting sensor noise within individual swaths (e.g., trees, moving cars, etc.).

# DPH-11.1.1 Report on Smooth Surface Repeatability (intraswath) - continued

[Data Source - Y:\Mapping\Projects\65219844\\_CWCB\\_Eastern\\_Colorado\Production\Final\\_Client\\_Deliverables\Block\\_4\point\\_cloud\Swath](#)

[Y:\Mapping\Projects\65219844\\_CWCB\\_Eastern\\_Colorado\Admin\QA\\_OC\Block\\_4\\_OC\DPH\\_11\\_1\\_1\Individual\\_02059\\_GRID.jp2](#)

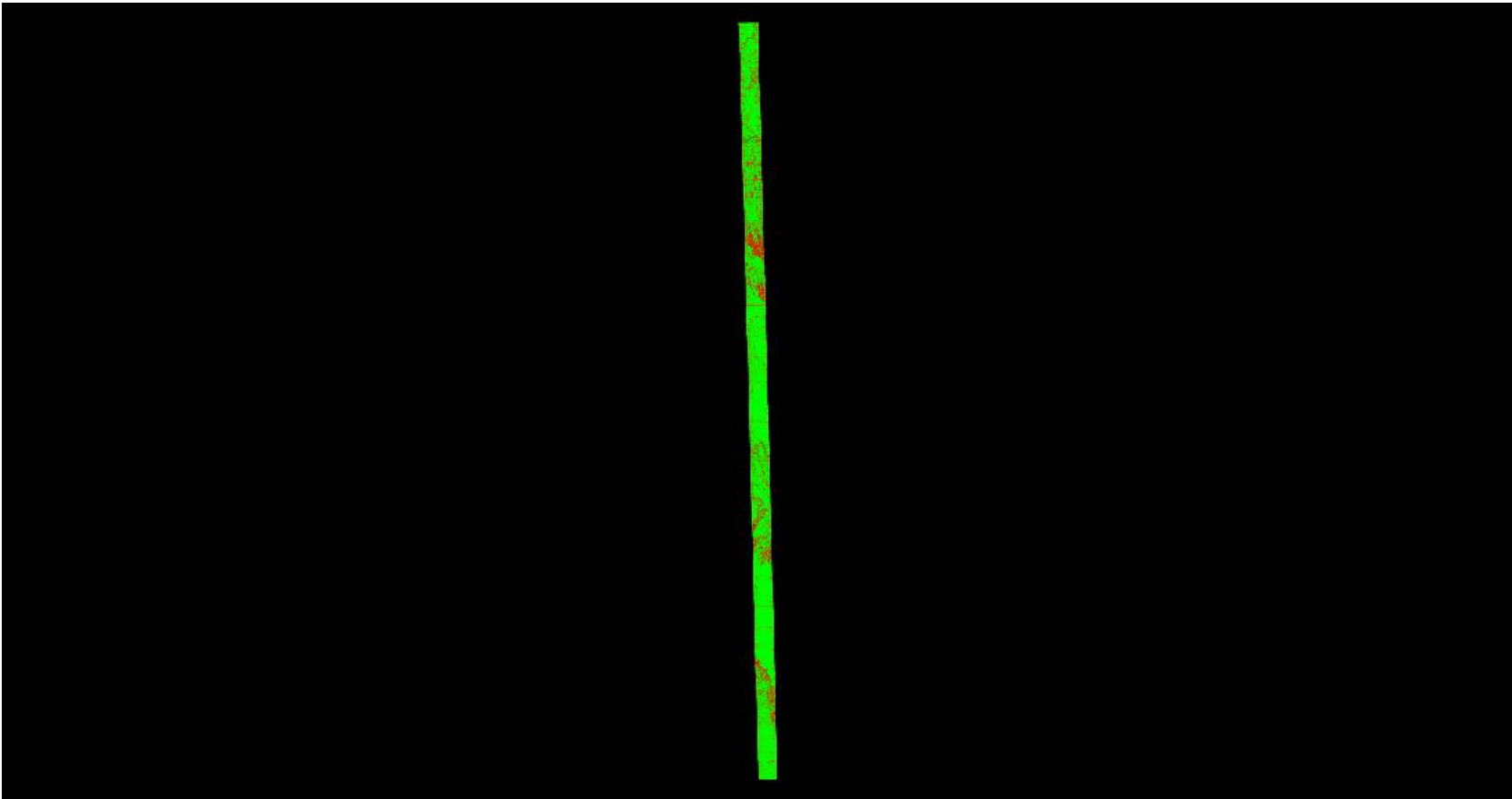


A maximum vertical separation cutoff has been applied to this graphic for the purpose of masking out disruptive features that are not applicable for depicting sensor noise within individual swaths (e.g., trees, moving cars, etc.).

# DPH-11.1.1 Report on Smooth Surface Repeatability (intraswath) - continued

[Data Source - Y:\Mapping\Projects\65219844\\_CWCB\\_Eastern\\_Colorado\Production\Final\\_Client\\_Deliverables\Block\\_4\point\\_cloud\Swath](#)

[Y:\Mapping\Projects\65219844\\_CWCB\\_Eastern\\_Colorado\Admin\QA\\_OC\Block\\_4\\_OC\DPH\\_11\\_1\\_1\Individual\\_01086\\_GRID.jp2](#)

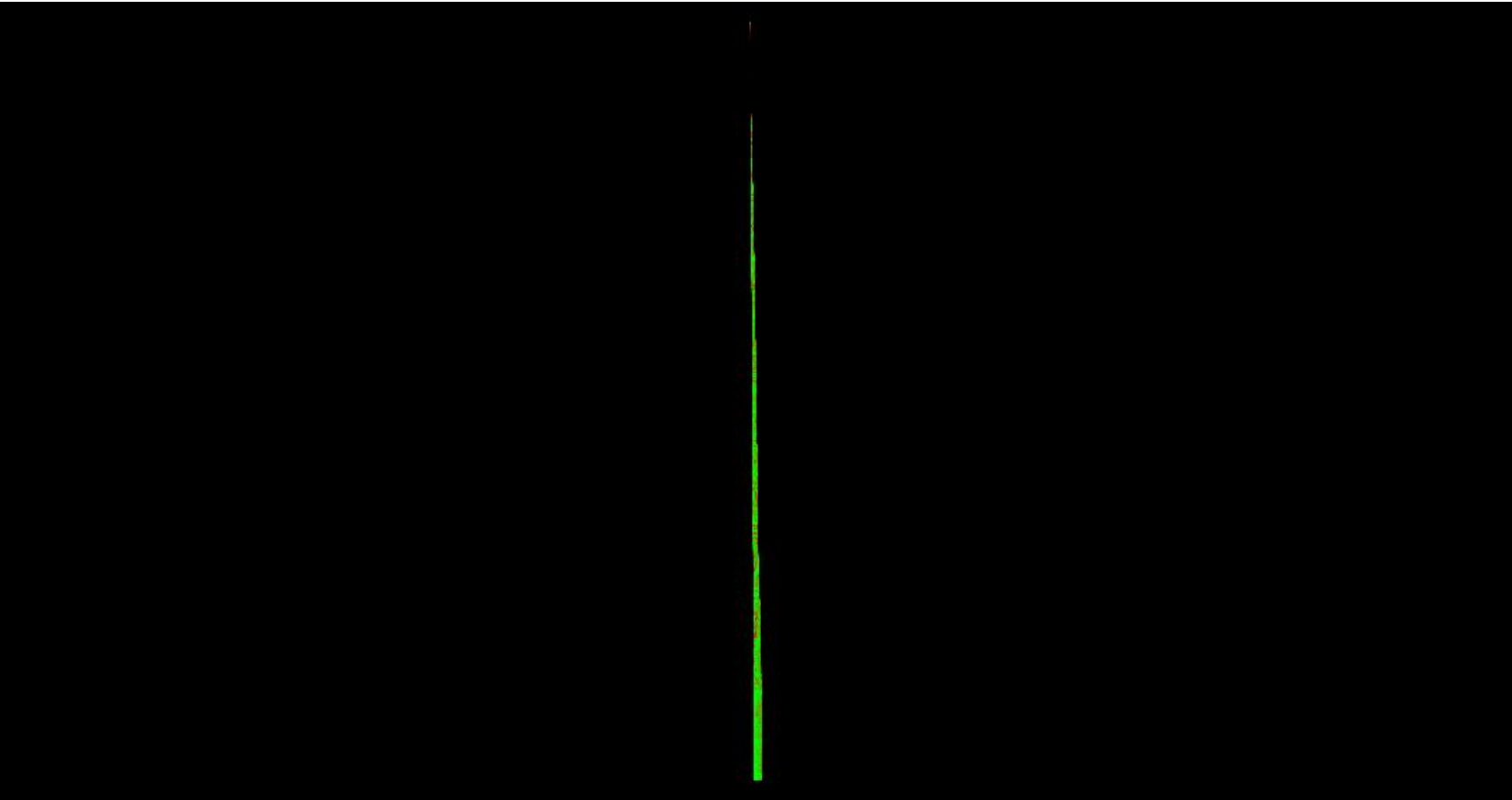


A maximum vertical separation cutoff has been applied to this graphic for the purpose of masking out disruptive features that are not applicable for depicting sensor noise within individual swaths (e.g., trees, moving cars, etc.).

# DPH-11.1.1 Report on Smooth Surface Repeatability (intraswath) - continued

[Data Source - Y:\Mapping\Projects\65219844\\_CWCB\\_Eastern\\_Colorado\Production\Final\\_Client\\_Deliverables\Block\\_4\point\\_cloud\Swath](#)

[Y:\Mapping\Projects\65219844\\_CWCB\\_Eastern\\_Colorado\Admin\QA\\_OC\Block\\_4\\_OC\DPH\\_11\\_1\\_1\Individual\\_02060\\_GRID.jp2](#)



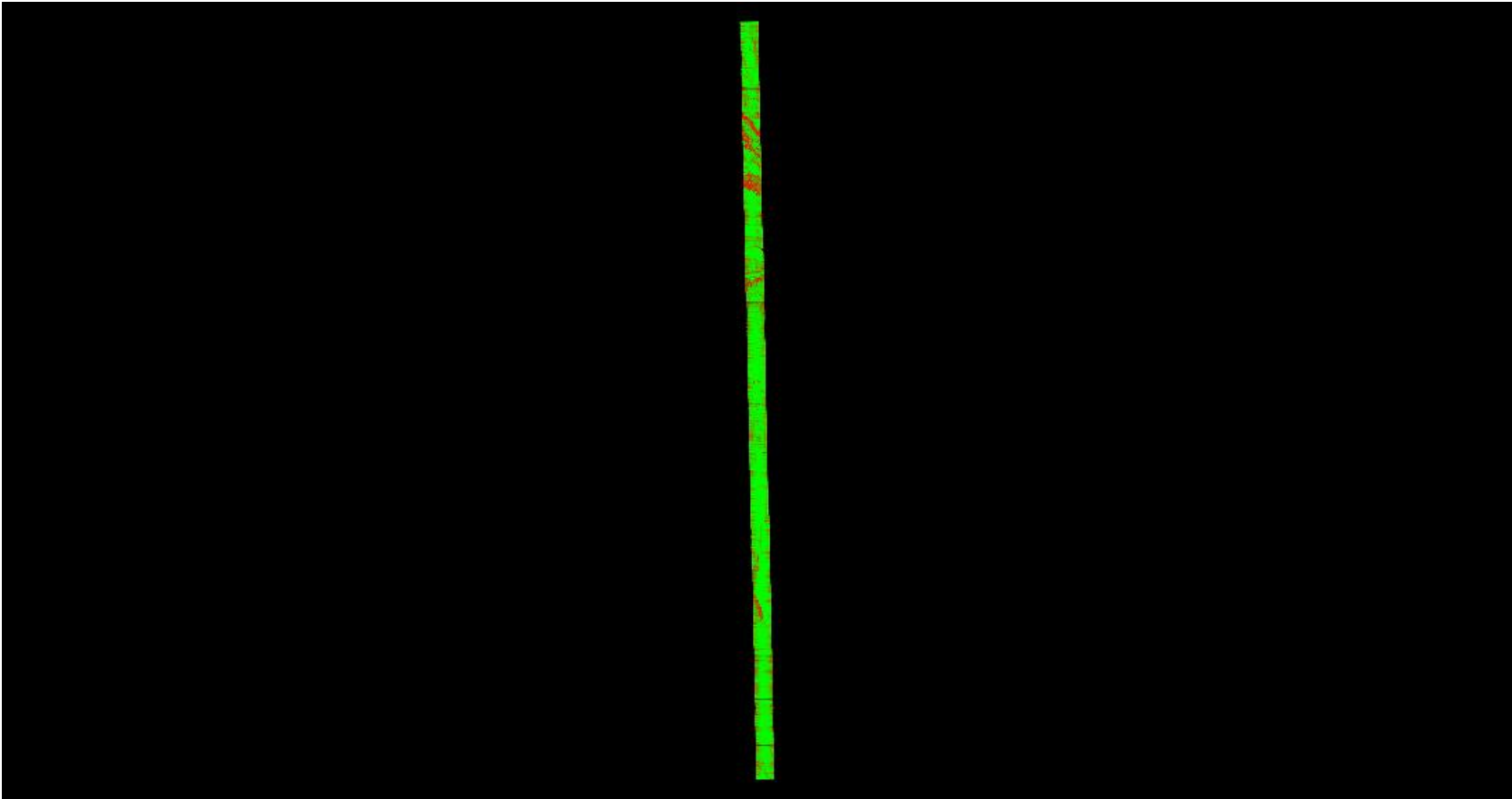
0	0.060	0.597 (Meter)
0	0.196	1.960 (US Survey Feet)

A maximum vertical separation cutoff has been applied to this graphic for the purpose of masking out disruptive features that are not applicable for depicting sensor noise within individual swaths (e.g., trees, moving cars, etc.).

# DPH-11.1.1 Report on Smooth Surface Repeatability (intraswath) - continued

[Data Source - Y:\Mapping\Projects\65219844\\_CWCB\\_Eastern\\_Colorado\Production\Final\\_Client\\_Deliverables\Block\\_4\point\\_cloud\Swath](#)

[Y:\Mapping\Projects\65219844\\_CWCB\\_Eastern\\_Colorado\Admin\QA\\_OC\Block\\_4\\_OC\DPH\\_11\\_1\\_1\Individual\\_02115\\_GRID.jp2](#)




A maximum vertical separation cutoff has been applied to this graphic for the purpose of masking out disruptive features that are not applicable for depicting sensor noise within individual swaths (e.g., trees, moving cars, etc.).

# DPH-11.1.1 Report on Smooth Surface Repeatability (intraswath) - continued

[Data Source - Y:\Mapping\Projects\65219844\\_CWCB\\_Eastern\\_Colorado\Production\Final\\_Client\\_Deliverables\Block\\_4\point\\_cloud\Swath](#)

[Y:\Mapping\Projects\65219844\\_CWCB\\_Eastern\\_Colorado\Admin\QA\\_OC\Block\\_4\\_OC\DPH\\_11\\_1\\_1\Individual\\_02015\\_GRID.jp2](#)




A maximum vertical separation cutoff has been applied to this graphic for the purpose of masking out disruptive features that are not applicable for depicting sensor noise within individual swaths (e.g., trees, moving cars, etc.).



# DPH-11.1.1 Report on Smooth Surface Repeatability (intraswath) - continued

[Data Source - Y:\Mapping\Projects\65219844\\_CWCB\\_Eastern\\_Colorado\Production\Final\\_Client\\_Deliverables\Block\\_4\point\\_cloud\Swath](#)

[Y:\Mapping\Projects\65219844\\_CWCB\\_Eastern\\_Colorado\Admin\QA\\_OC\Block\\_4\\_OC\DPH\\_11\\_1\\_1\Individual\\_02035\\_GRID.jp2](#)

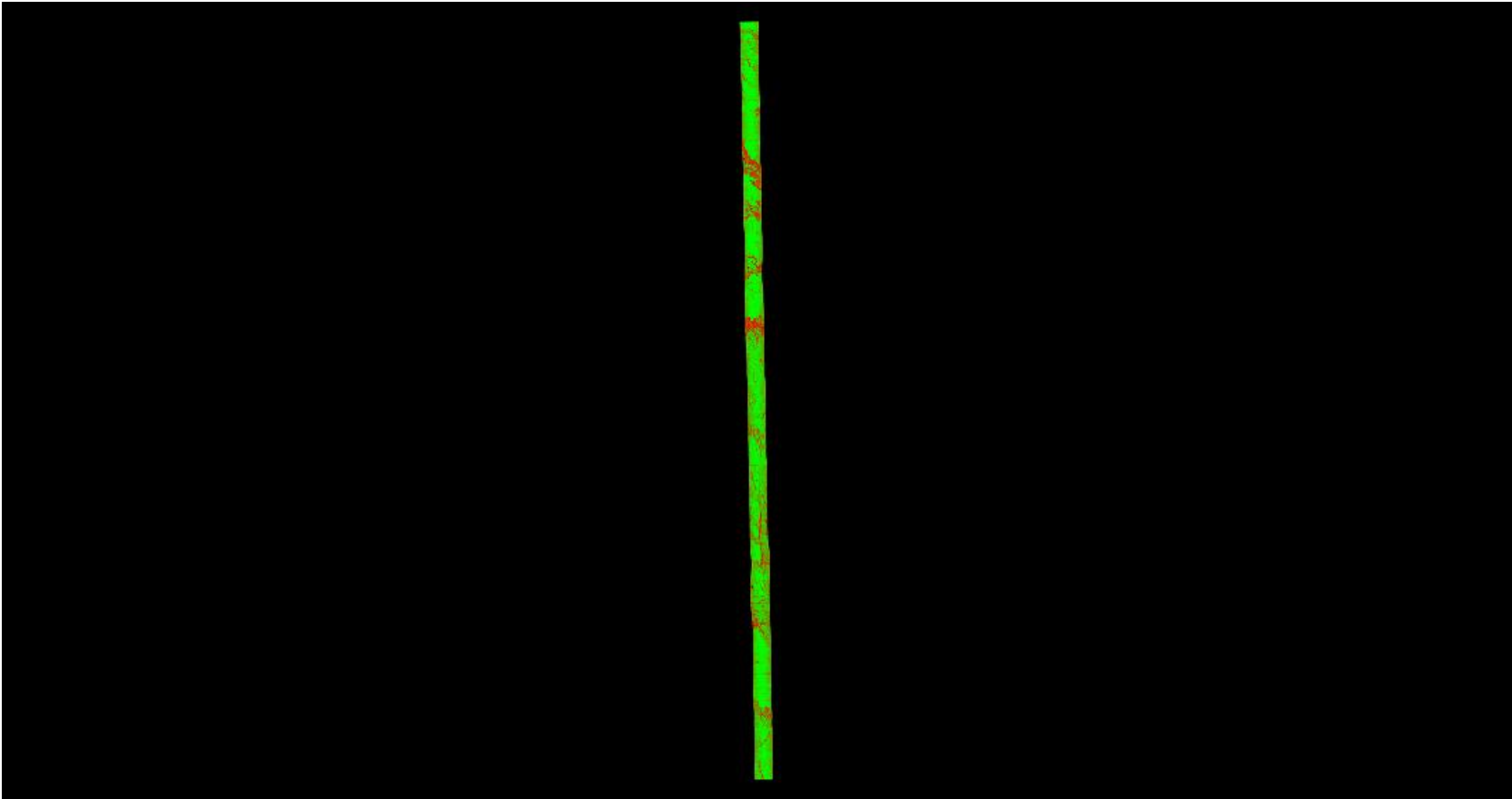


A maximum vertical separation cutoff has been applied to this graphic for the purpose of masking out disruptive features that are not applicable for depicting sensor noise within individual swaths (e.g., trees, moving cars, etc.).

# DPH-11.1.1 Report on Smooth Surface Repeatability (intraswath) - continued

[Data Source - Y:\Mapping\Projects\65219844\\_CWCB\\_Eastern\\_Colorado\Production\Final\\_Client\\_Deliverables\Block\\_4\point\\_cloud\Swath](#)

[Y:\Mapping\Projects\65219844\\_CWCB\\_Eastern\\_Colorado\Admin\QA\\_OC\Block\\_4\\_OC\DPH\\_11\\_1\\_1\Individual\\_02096\\_GRID.jp2](#)




A maximum vertical separation cutoff has been applied to this graphic for the purpose of masking out disruptive features that are not applicable for depicting sensor noise within individual swaths (e.g., trees, moving cars, etc.).

# DPH-11.1.1 Report on Smooth Surface Repeatability (intraswath) - continued

[Data Source - Y:\Mapping\Projects\65219844\\_CWCB\\_Eastern\\_Colorado\Production\Final\\_Client\\_Deliverables\Block\\_4\point\\_cloud\Swath](#)

[Y:\Mapping\Projects\65219844\\_CWCB\\_Eastern\\_Colorado\Admin\QA\\_OC\Block\\_4\\_OC\DPH\\_11\\_1\\_1\Individual\\_01162\\_GRID.jp2](#)




A maximum vertical separation cutoff has been applied to this graphic for the purpose of masking out disruptive features that are not applicable for depicting sensor noise within individual swaths (e.g., trees, moving cars, etc.).

# DPH-11.1.1 Report on Smooth Surface Repeatability (intraswath) - continued

[Data Source - Y:\Mapping\Projects\65219844\\_CWCB\\_Eastern\\_Colorado\Production\Final\\_Client\\_Deliverables\Block\\_4\point\\_cloud\Swath](#)

[Y:\Mapping\Projects\65219844\\_CWCB\\_Eastern\\_Colorado\Admin\QA\\_OC\Block\\_4\\_OC\DPH\\_11\\_1\\_1\Individual\\_01072\\_GRID.jp2](#)




A maximum vertical separation cutoff has been applied to this graphic for the purpose of masking out disruptive features that are not applicable for depicting sensor noise within individual swaths (e.g., trees, moving cars, etc.).

# DPH-11.1.1 Report on Smooth Surface Repeatability (intraswath) - continued

[Data Source - Y:\Mapping\Projects\65219844\\_CWCB\\_Eastern\\_Colorado\Production\Final\\_Client\\_Deliverables\Block\\_4\point\\_cloud\Swath](#)

[Y:\Mapping\Projects\65219844\\_CWCB\\_Eastern\\_Colorado\Admin\QA\\_OC\Block\\_4\\_OC\DPH\\_11\\_1\\_1\Individual\\_01008\\_GRID.jp2](#)




A maximum vertical separation cutoff has been applied to this graphic for the purpose of masking out disruptive features that are not applicable for depicting sensor noise within individual swaths (e.g., trees, moving cars, etc.).

# DPH-11.1.1 Report on Smooth Surface Repeatability (intraswath) - continued

[Data Source - Y:\Mapping\Projects\65219844\\_CWCB\\_Eastern\\_Colorado\Production\Final\\_Client\\_Deliverables\Block\\_4\point\\_cloud\Swath](#)

[Y:\Mapping\Projects\65219844\\_CWCB\\_Eastern\\_Colorado\Admin\QA\\_OC\Block\\_4\\_OC\DPH\\_11\\_1\\_1\Individual\\_02095\\_GRID.jp2](#)

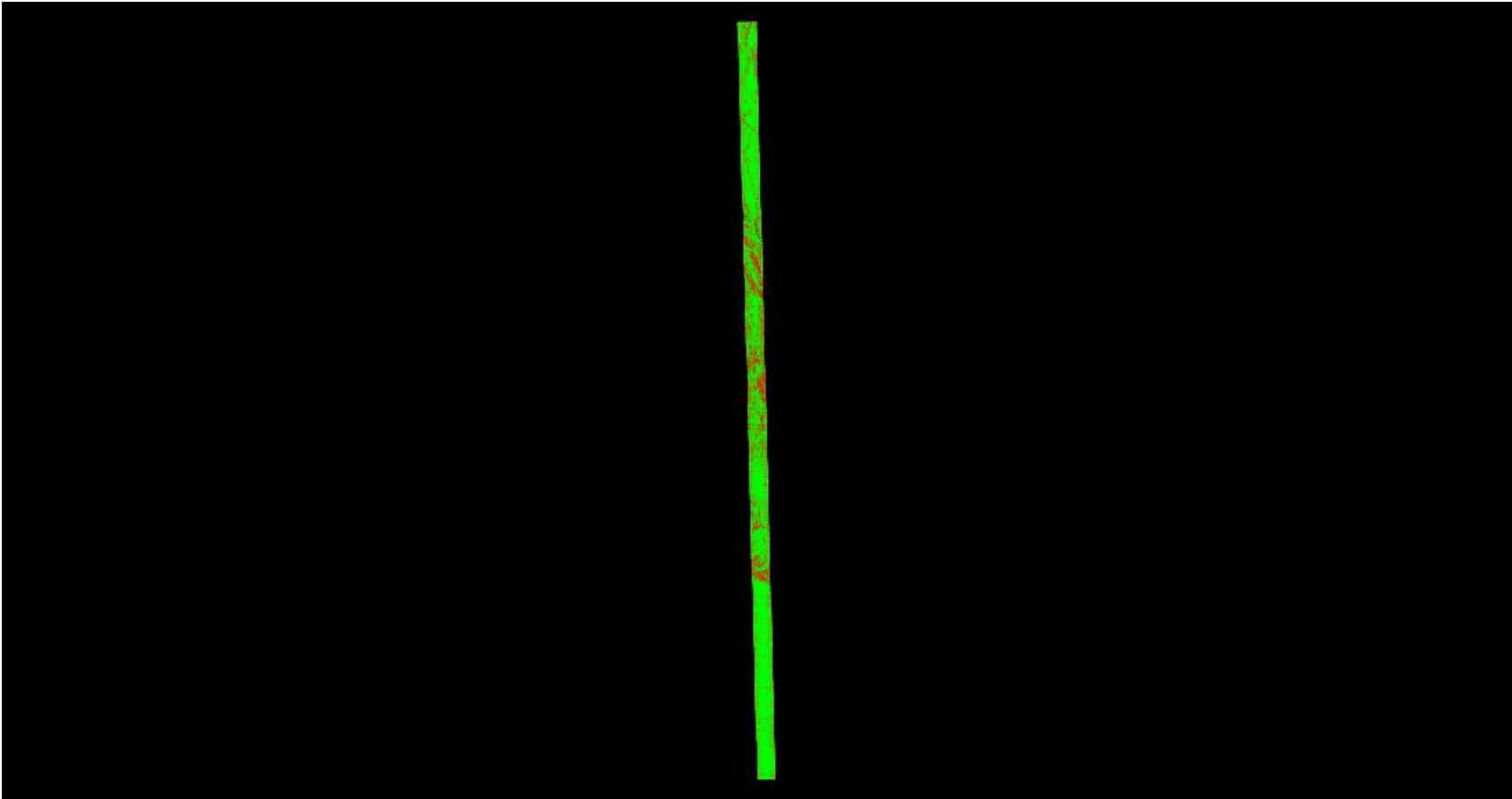


A maximum vertical separation cutoff has been applied to this graphic for the purpose of masking out disruptive features that are not applicable for depicting sensor noise within individual swaths (e.g., trees, moving cars, etc.).

# DPH-11.1.1 Report on Smooth Surface Repeatability (intraswath) - continued

[Data Source - Y:\Mapping\Projects\65219844\\_CWCB\\_Eastern\\_Colorado\Production\Final\\_Client\\_Deliverables\Block\\_4\point\\_cloud\Swath](#)

[Y:\Mapping\Projects\65219844\\_CWCB\\_Eastern\\_Colorado\Admin\QA\\_OC\Block\\_4\\_OC\DPH\\_11\\_1\\_1\Individual\\_01079\\_GRID.jp2](#)




A maximum vertical separation cutoff has been applied to this graphic for the purpose of masking out disruptive features that are not applicable for depicting sensor noise within individual swaths (e.g., trees, moving cars, etc.).

# DPH-11.1.1 Report on Smooth Surface Repeatability (intraswath) - continued

[Data Source - Y:\Mapping\Projects\65219844\\_CWCB\\_Eastern\\_Colorado\Production\Final\\_Client\\_Deliverables\Block\\_4\point\\_cloud\Swath](#)

[Y:\Mapping\Projects\65219844\\_CWCB\\_Eastern\\_Colorado\Admin\QA\\_OC\Block\\_4\\_OC\DPH\\_11\\_1\\_1\Individual\\_02093\\_GRID.jp2](#)




A maximum vertical separation cutoff has been applied to this graphic for the purpose of masking out disruptive features that are not applicable for depicting sensor noise within individual swaths (e.g., trees, moving cars, etc.).



# DPH-11.1.1 Report on Smooth Surface Repeatability (intraswath) - continued

[Data Source - Y:\Mapping\Projects\65219844\\_CWCB\\_Eastern\\_Colorado\Production\Final\\_Client\\_Deliverables\Block\\_4\point\\_cloud\Swath](#)

[Y:\Mapping\Projects\65219844\\_CWCB\\_Eastern\\_Colorado\Admin\QA\\_OC\Block\\_4\\_OC\DPH\\_11\\_1\\_1\Individual\\_02009\\_GRID.jp2](#)




A maximum vertical separation cutoff has been applied to this graphic for the purpose of masking out disruptive features that are not applicable for depicting sensor noise within individual swaths (e.g., trees, moving cars, etc.).

# DPH-11.1.1 Report on Smooth Surface Repeatability (intraswath) - continued

[Data Source - Y:\Mapping\Projects\65219844\\_CWCB\\_Eastern\\_Colorado\Production\Final\\_Client\\_Deliverables\Block\\_4\point\\_cloud\Swath](#)

[Y:\Mapping\Projects\65219844\\_CWCB\\_Eastern\\_Colorado\Admin\QA\\_OC\Block\\_4\\_OC\DPH\\_11\\_1\\_1\Individual\\_02120\\_GRID.jp2](#)




A maximum vertical separation cutoff has been applied to this graphic for the purpose of masking out disruptive features that are not applicable for depicting sensor noise within individual swaths (e.g., trees, moving cars, etc.).

# DPH-11.1.1 Report on Smooth Surface Repeatability (intraswath) - continued

[Data Source - Y:\Mapping\Projects\65219844\\_CWCB\\_Eastern\\_Colorado\Production\Final\\_Client\\_Deliverables\Block\\_4\point\\_cloud\Swath](#)

[Y:\Mapping\Projects\65219844\\_CWCB\\_Eastern\\_Colorado\Admin\QA\\_OC\Block\\_4\\_OC\DPH\\_11\\_1\\_1\Individual\\_02089\\_GRID.jp2](#)

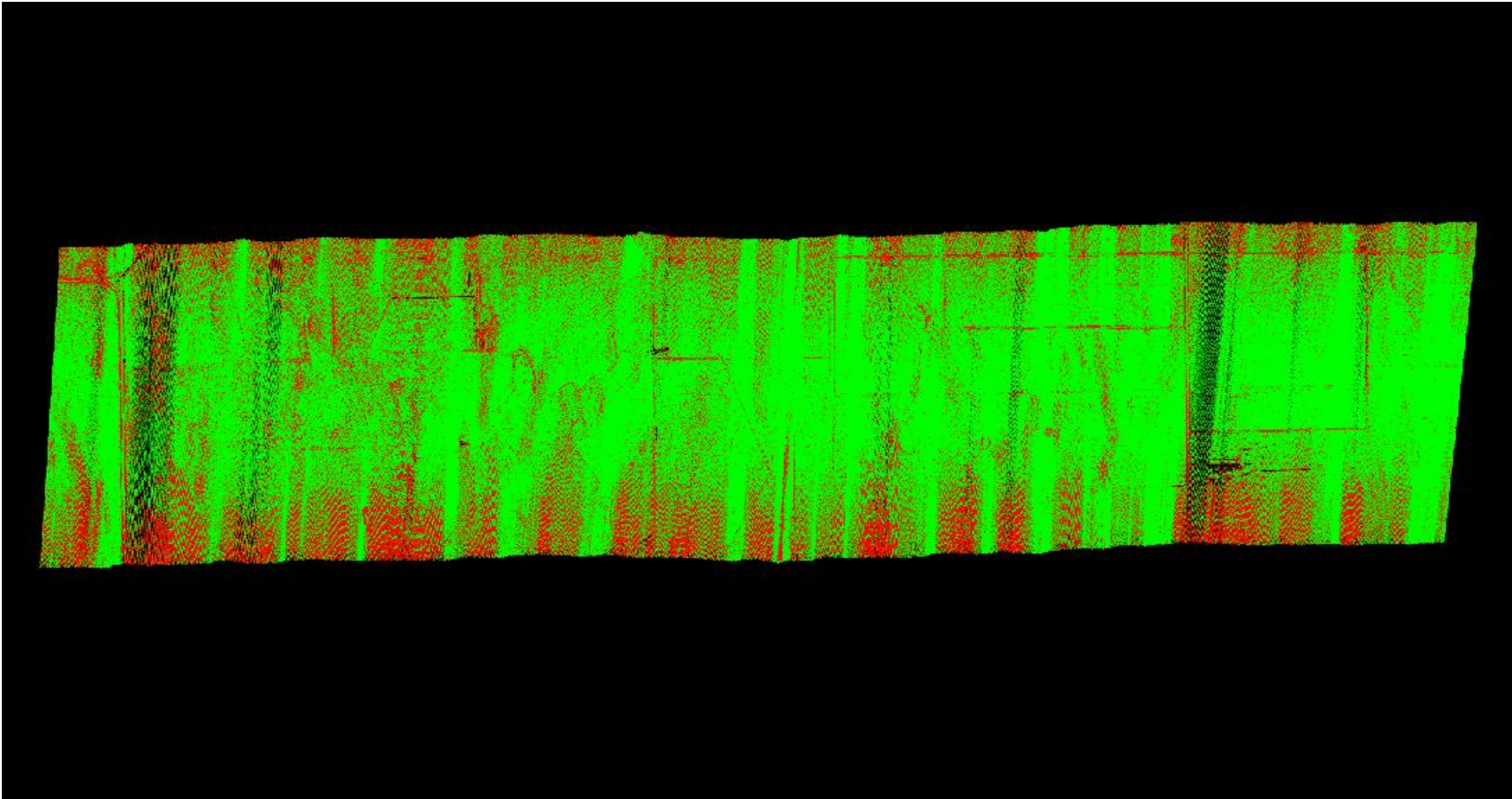


A maximum vertical separation cutoff has been applied to this graphic for the purpose of masking out disruptive features that are not applicable for depicting sensor noise within individual swaths (e.g., trees, moving cars, etc.).

# DPH-11.1.1 Report on Smooth Surface Repeatability (intraswath) - continued

[Data Source - Y:\Mapping\Projects\65219844\\_CWCB\\_Eastern\\_Colorado\Production\Final\\_Client\\_Deliverables\Block\\_4\point\\_cloud\Swath](#)

[Y:\Mapping\Projects\65219844\\_CWCB\\_Eastern\\_Colorado\Admin\QA\\_OC\Block\\_4\\_OC\DPH\\_11\\_1\\_1\Individual\\_02016\\_GRID.jp2](#)

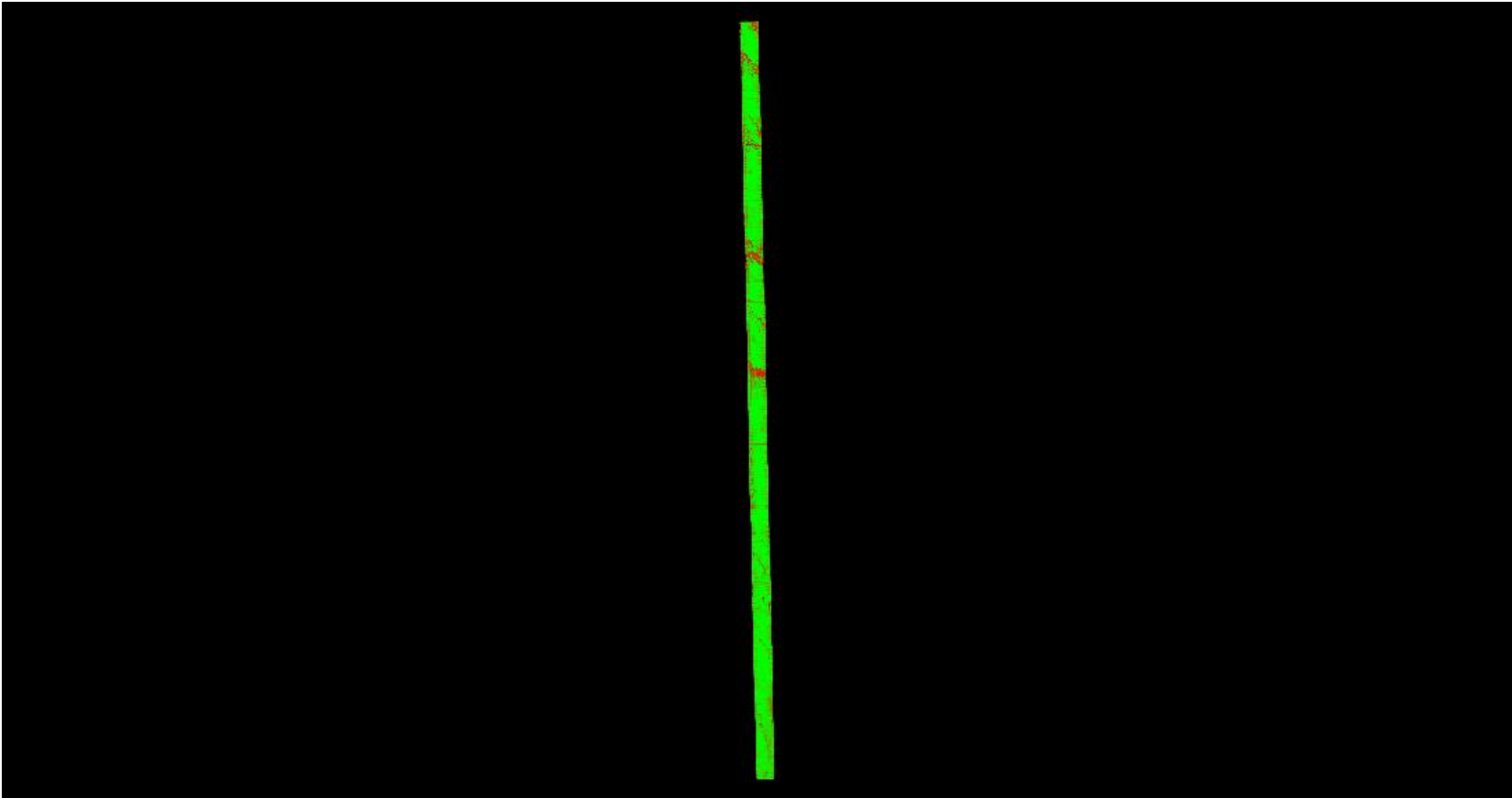


A maximum vertical separation cutoff has been applied to this graphic for the purpose of masking out disruptive features that are not applicable for depicting sensor noise within individual swaths (e.g., trees, moving cars, etc.).

# DPH-11.1.1 Report on Smooth Surface Repeatability (intraswath) - continued

[Data Source - Y:\Mapping\Projects\65219844\\_CWCB\\_Eastern\\_Colorado\Production\Final\\_Client\\_Deliverables\Block\\_4\point\\_cloud\Swath](#)

[Y:\Mapping\Projects\65219844\\_CWCB\\_Eastern\\_Colorado\Admin\QA\\_OC\Block\\_4\\_OC\DPH\\_11\\_1\\_1\Individual\\_02014\\_GRID.jp2](#)

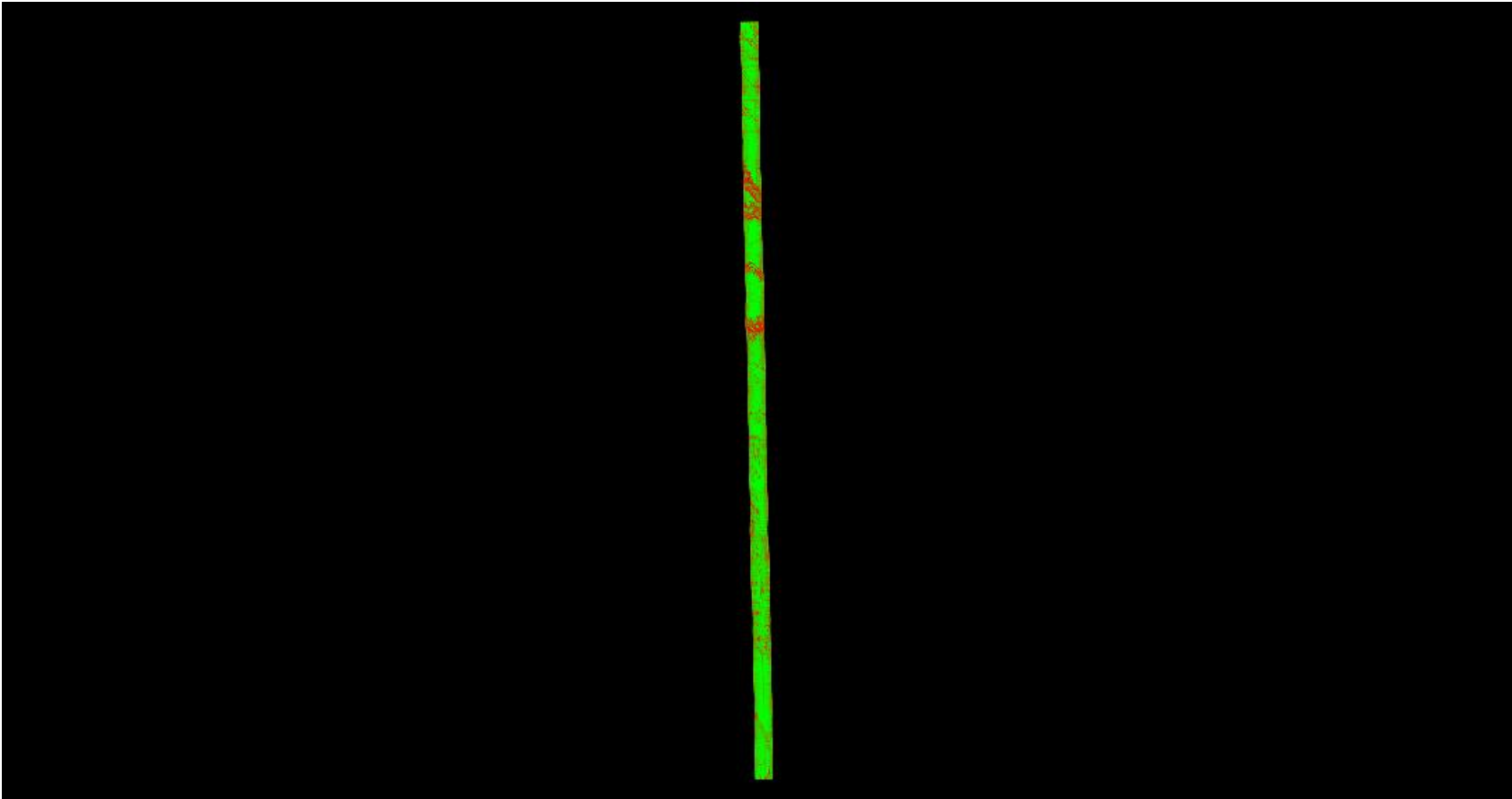


A maximum vertical separation cutoff has been applied to this graphic for the purpose of masking out disruptive features that are not applicable for depicting sensor noise within individual swaths (e.g., trees, moving cars, etc.).

# DPH-11.1.1 Report on Smooth Surface Repeatability (intraswath) - continued

[Data Source - Y:\Mapping\Projects\65219844\\_CWCB\\_Eastern\\_Colorado\Production\Final\\_Client\\_Deliverables\Block\\_4\point\\_cloud\Swath](#)

[Y:\Mapping\Projects\65219844\\_CWCB\\_Eastern\\_Colorado\Admin\QA\\_OC\Block\\_4\\_OC\DPH\\_11\\_1\\_1\Individual\\_02010\\_GRID.jp2](#)




A maximum vertical separation cutoff has been applied to this graphic for the purpose of masking out disruptive features that are not applicable for depicting sensor noise within individual swaths (e.g., trees, moving cars, etc.).

# DPH-11.1.1 Report on Smooth Surface Repeatability (intraswath) - continued

[Data Source - Y:\Mapping\Projects\65219844\\_CWCB\\_Eastern\\_Colorado\Production\Final\\_Client\\_Deliverables\Block\\_4\point\\_cloud\Swath](#)

[Y:\Mapping\Projects\65219844\\_CWCB\\_Eastern\\_Colorado\Admin\QA\\_OC\Block\\_4\\_OC\DPH\\_11\\_1\\_1\Individual\\_01239\\_GRID.jp2](#)




A maximum vertical separation cutoff has been applied to this graphic for the purpose of masking out disruptive features that are not applicable for depicting sensor noise within individual swaths (e.g., trees, moving cars, etc.).

# DPH-11.1.1 Report on Smooth Surface Repeatability (intraswath) - continued

[Data Source - Y:\Mapping\Projects\65219844\\_CWCB\\_Eastern\\_Colorado\Production\Final\\_Client\\_Deliverables\Block\\_4\point\\_cloud\Swath](#)

[Y:\Mapping\Projects\65219844\\_CWCB\\_Eastern\\_Colorado\Admin\QA\\_OC\Block\\_4\\_OC\DPH\\_11\\_1\\_1\Individual\\_02114\\_GRID.jp2](#)



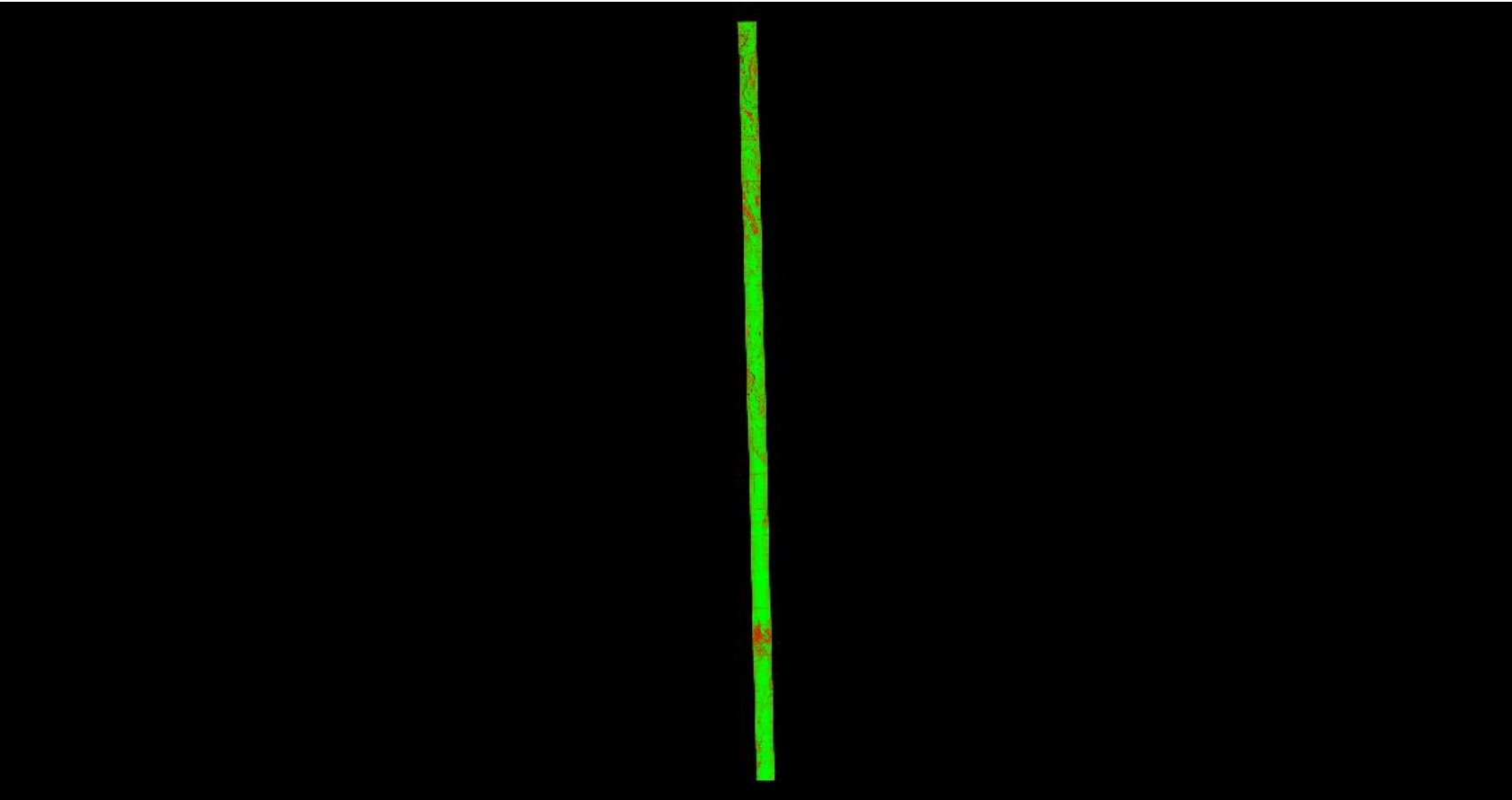
A maximum vertical separation cutoff has been applied to this graphic for the purpose of masking out disruptive features that are not applicable for depicting sensor noise within individual swaths (e.g., trees, moving cars, etc.).



# DPH-11.1.1 Report on Smooth Surface Repeatability (intraswath) - continued

[Data Source - Y:\Mapping\Projects\65219844\\_CWCB\\_Eastern\\_Colorado\Production\Final\\_Client\\_Deliverables\Block\\_4\point\\_cloud\Swath](#)

[Y:\Mapping\Projects\65219844\\_CWCB\\_Eastern\\_Colorado\Admin\QA\\_OC\Block\\_4\\_OC\DPH\\_11\\_1\\_1\Individual\\_01089\\_GRID.jp2](#)

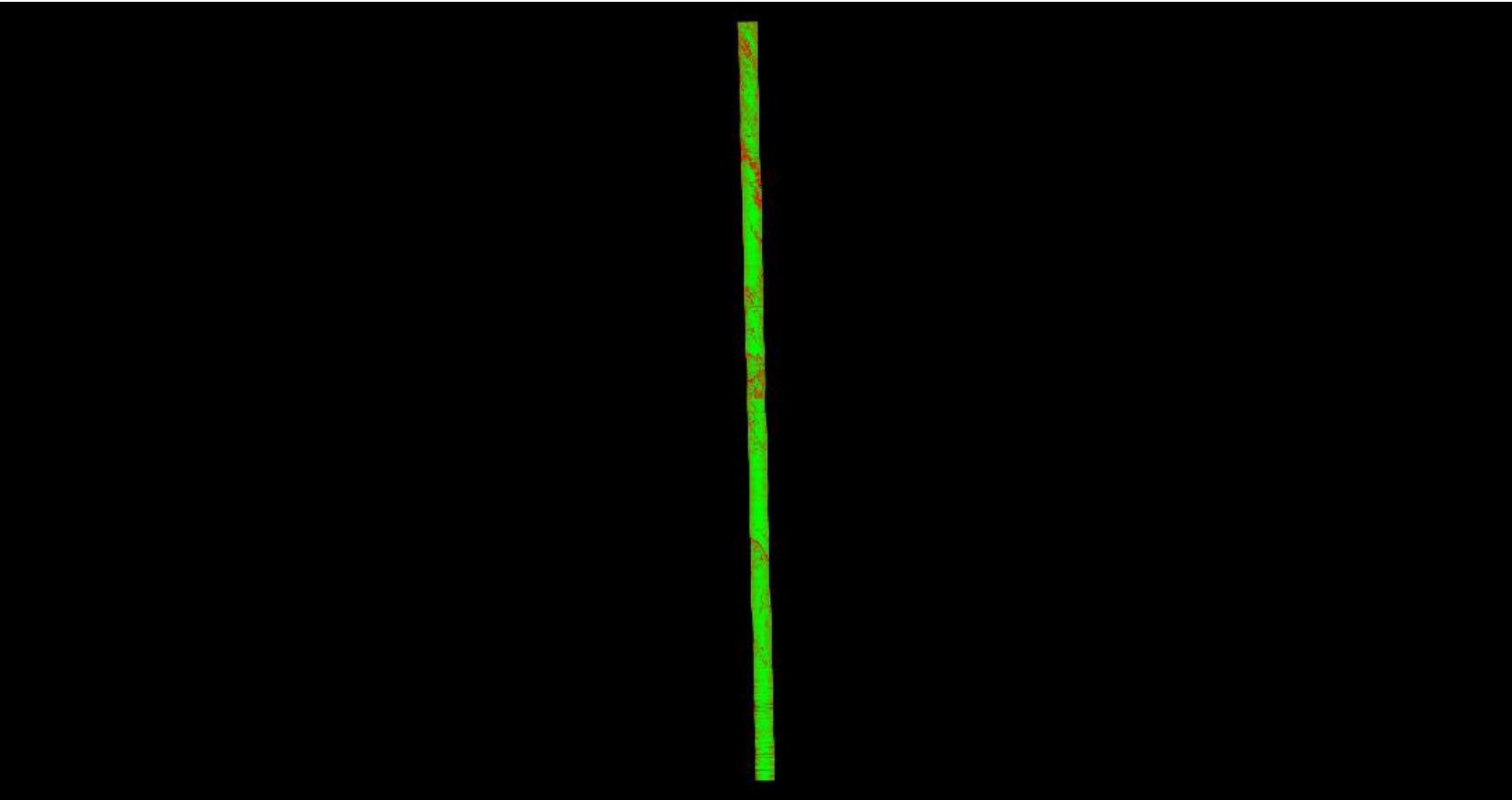


A maximum vertical separation cutoff has been applied to this graphic for the purpose of masking out disruptive features that are not applicable for depicting sensor noise within individual swaths (e.g., trees, moving cars, etc.).

# DPH-11.1.1 Report on Smooth Surface Repeatability (intraswath) - continued

[Data Source - Y:\Mapping\Projects\65219844\\_CWCB\\_Eastern\\_Colorado\Production\Final\\_Client\\_Deliverables\Block\\_4\point\\_cloud\Swath](#)

[Y:\Mapping\Projects\65219844\\_CWCB\\_Eastern\\_Colorado\Admin\QA\\_OC\Block\\_4\\_OC\DPH\\_11\\_1\\_1\Individual\\_01215\\_GRID.jp2](#)

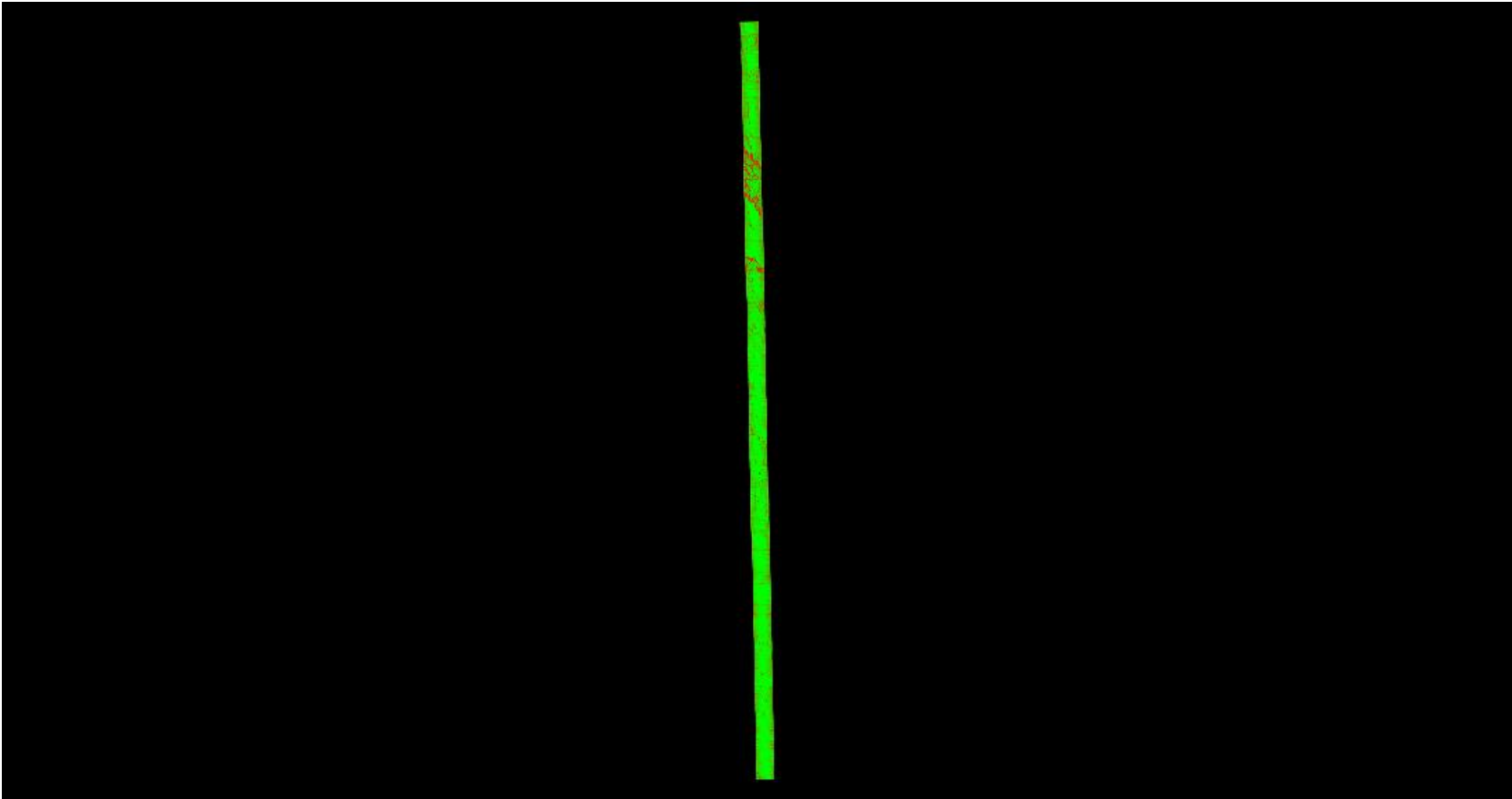


A maximum vertical separation cutoff has been applied to this graphic for the purpose of masking out disruptive features that are not applicable for depicting sensor noise within individual swaths (e.g., trees, moving cars, etc.).

# DPH-11.1.1 Report on Smooth Surface Repeatability (intraswath) - continued

[Data Source - Y:\Mapping\Projects\65219844\\_CWCB\\_Eastern\\_Colorado\Production\Final\\_Client\\_Deliverables\Block\\_4\point\\_cloud\Swath](#)

[Y:\Mapping\Projects\65219844\\_CWCB\\_Eastern\\_Colorado\Admin\QA\\_OC\Block\\_4\\_OC\DPH\\_11\\_1\\_1\Individual\\_02018\\_GRID.jp2](#)

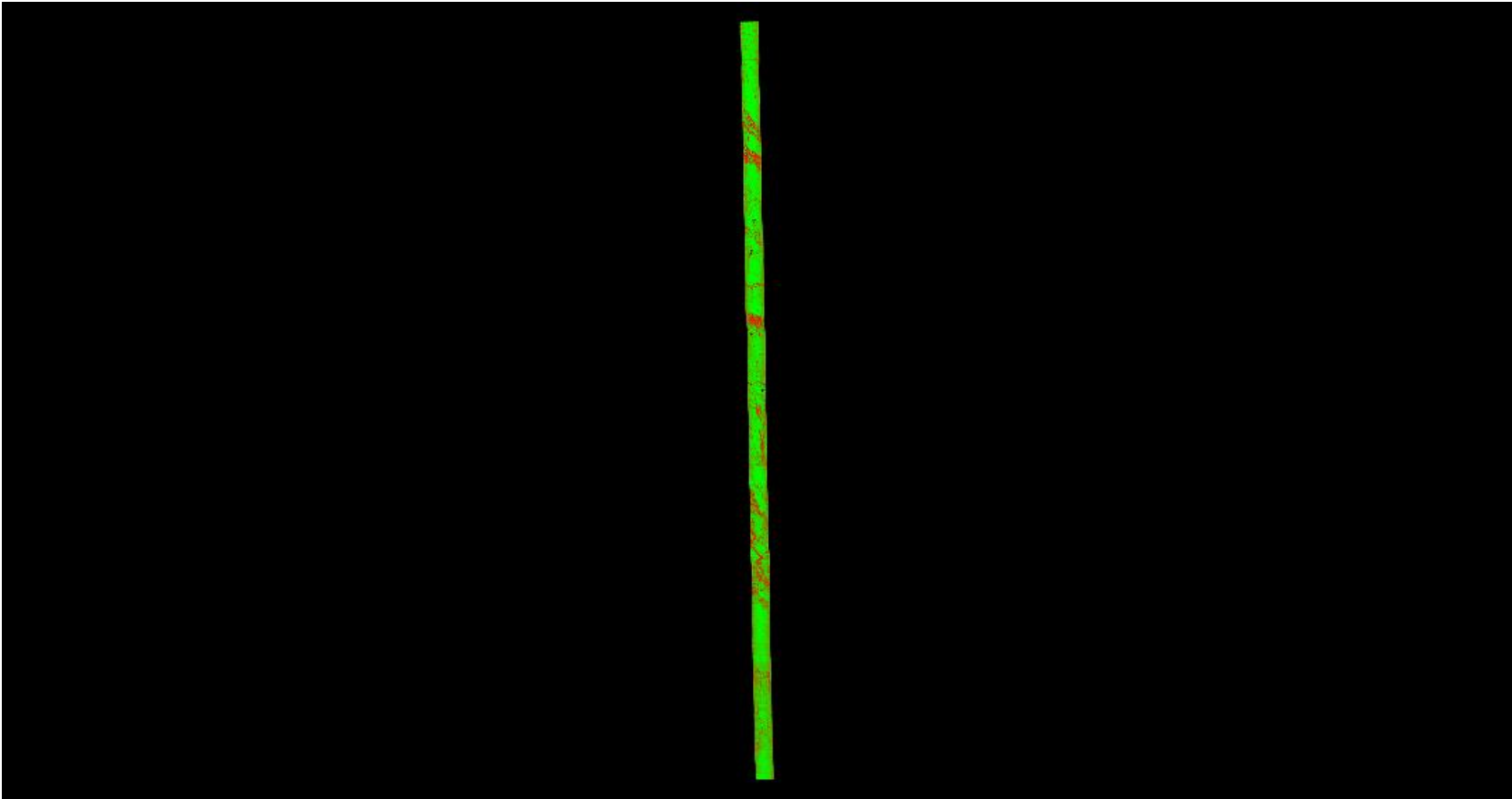


A maximum vertical separation cutoff has been applied to this graphic for the purpose of masking out disruptive features that are not applicable for depicting sensor noise within individual swaths (e.g., trees, moving cars, etc.).

# DPH-11.1.1 Report on Smooth Surface Repeatability (intraswath) - continued

[Data Source - Y:\Mapping\Projects\65219844\\_CWCB\\_Eastern\\_Colorado\Production\Final\\_Client\\_Deliverables\Block\\_4\point\\_cloud\Swath](#)

[Y:\Mapping\Projects\65219844\\_CWCB\\_Eastern\\_Colorado\Admin\QA\\_OC\Block\\_4\\_OC\DPH\\_11\\_1\\_1\Individual\\_02094\\_GRID.jp2](#)




A maximum vertical separation cutoff has been applied to this graphic for the purpose of masking out disruptive features that are not applicable for depicting sensor noise within individual swaths (e.g., trees, moving cars, etc.).

# DPH-11.1.1 Report on Smooth Surface Repeatability (intraswath) - continued

[Data Source - Y:\Mapping\Projects\65219844\\_CWCB\\_Eastern\\_Colorado\Production\Final\\_Client\\_Deliverables\Block\\_4\point\\_cloud\Swath](#)

[Y:\Mapping\Projects\65219844\\_CWCB\\_Eastern\\_Colorado\Admin\QA\\_OC\Block\\_4\\_OC\DPH\\_11\\_1\\_1\Individual\\_02111\\_GRID.jp2](#)

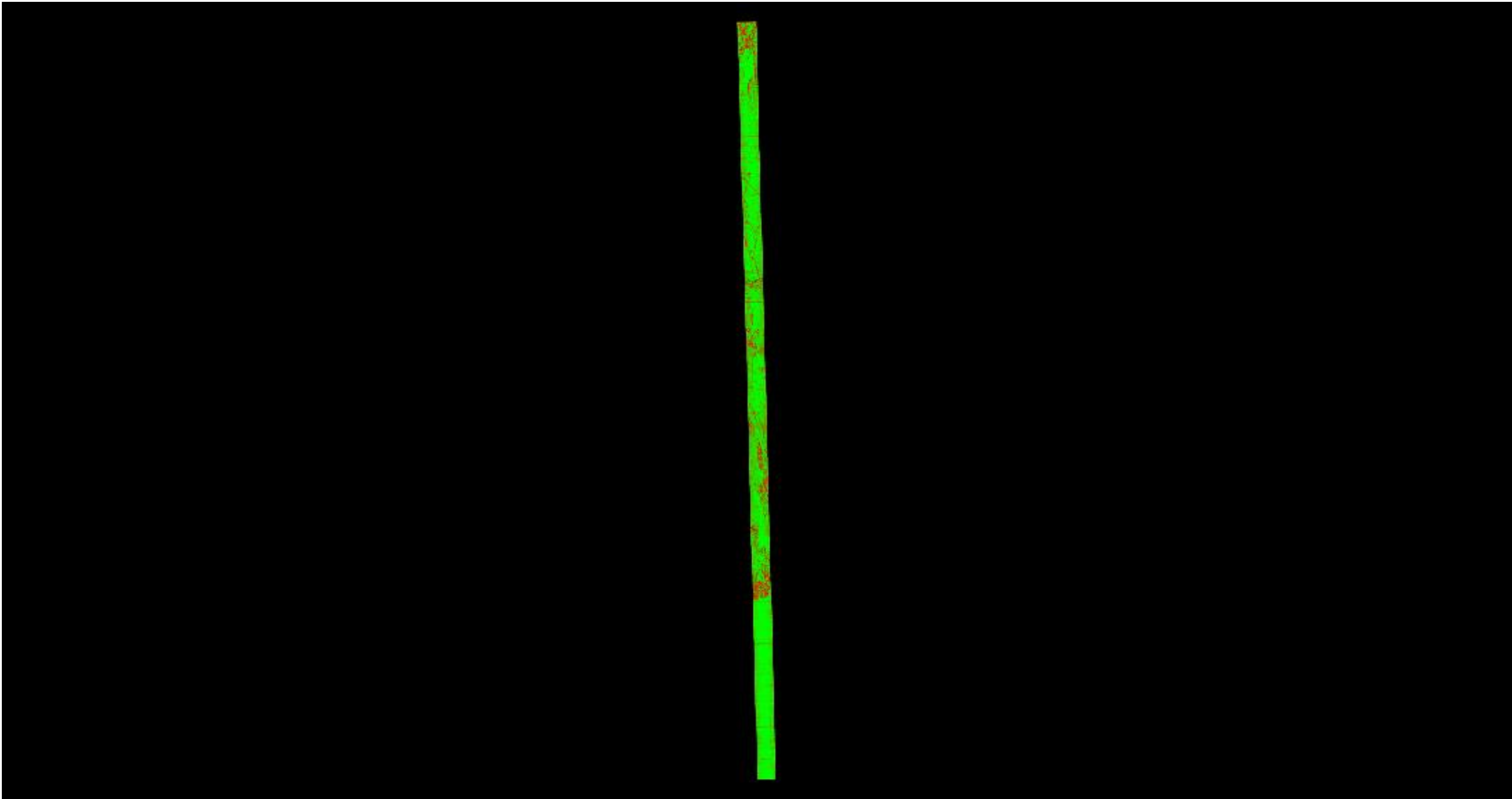


A maximum vertical separation cutoff has been applied to this graphic for the purpose of masking out disruptive features that are not applicable for depicting sensor noise within individual swaths (e.g., trees, moving cars, etc.).

# DPH-11.1.1 Report on Smooth Surface Repeatability (intraswath) - continued

[Data Source - Y:\Mapping\Projects\65219844\\_CWCB\\_Eastern\\_Colorado\Production\Final\\_Client\\_Deliverables\Block\\_4\point\\_cloud\Swath](#)

[Y:\Mapping\Projects\65219844\\_CWCB\\_Eastern\\_Colorado\Admin\QA\\_OC\Block\\_4\\_OC\DPH\\_11\\_1\\_1\Individual\\_01075\\_GRID.jp2](#)




A maximum vertical separation cutoff has been applied to this graphic for the purpose of masking out disruptive features that are not applicable for depicting sensor noise within individual swaths (e.g., trees, moving cars, etc.).

# DPH-11.1.1 Report on Smooth Surface Repeatability (intraswath) - continued

[Data Source - Y:\Mapping\Projects\65219844\\_CWCB\\_Eastern\\_Colorado\Production\Final\\_Client\\_Deliverables\Block\\_4\point\\_cloud\Swath](#)

[Y:\Mapping\Projects\65219844\\_CWCB\\_Eastern\\_Colorado\Admin\QA\\_OC\Block\\_4\\_OC\DPH\\_11\\_1\\_1\Individual\\_01085\\_GRID.jp2](#)



A maximum vertical separation cutoff has been applied to this graphic for the purpose of masking out disruptive features that are not applicable for depicting sensor noise within individual swaths (e.g., trees, moving cars, etc.).

## DPH-11.1.2 Report on Overlap Consistency (interswath)

The USGS Lidar Base Specification Version 1.2 states: "Overlap consistency is a measure of geometric alignment of two overlapping swaths; the principles used with swaths can be applied to overlapping lifts and projects as well. Overlap consistency is the fundamental measure of the quality of the calibration or boresight adjustment of the data from each lift, and is of particular importance as the match between the swaths of a single lift is a strong indicator of the overall geometric quality of the data, establishing the quality and accuracy limits of all downstream data and products.

Overlap consistency will be assessed at multiple locations within overlap in nonvegetated areas of only single returns. The overlap areas that will be tested are those between the following:

- (1) Adjacent, overlapping parallel swaths within a project,
- (2) Cross-tie swaths and the intersecting project swaths, and
- (3) Adjacent, overlapping lifts.

Each overlap area will be evaluated using a signed difference raster with a cell size equal to twice the ANPS, rounded up to the next integer. The difference rasters will be visually examined using a bicolor ramp from the negative acceptable limit to the positive acceptable limit. Although isolated excursions beyond the limits are expected and accepted, differences in the overlaps shall not exceed the limits listed in table 2 for the QL of information that is being collected. The difference rasters will be statistically summarized to verify that root mean square difference in z (RMSDz) values do not exceed the limits set forth in the table "Relative vertical accuracy for lidar-swath data, Quality Level 0–Quality Level 3" (table 2) for the QL of information that is being collected. Consideration will be given for the effect of the expected isolated excursions over limits."

**Table 2.** Relative vertical accuracy for lidar-swath data, Quality Level 0–Quality Level 3.

[cm, centimeter; RMSD<sub>z</sub>, root mean square difference in z; ≤, less than or equal to; ±, plus or minus]

Quality Level (QL)	Swath overlap difference, RMSD <sub>z</sub> (cm)	Swath overlap difference, maximum (cm)
QL0	≤4	±8
QL1	≤8	±16
QL2	≤8	±16
QL3	≤16	±32


The purpose of this section is to show a graphic of the flight line separation raster for all of the data processed. This grid/image shows the vertical separation of flight lines by thematically coloring the separation magnitude on a color ramp based on absolute distance. This color thematic rendering is modulated by intensity to show land cover features. Only overlap areas are shown in the raster. The relative accuracy RMSDz values are reported on the following page(s).



# DPH-11.1.2 Report on Overlap Consistency (interswath) - continued

[Data Source - Y:\Mapping\Projects\65219844\\_CWCB\\_Eastern\\_Colorado\Production\Final\\_Client\\_Deliverables\Block\\_4\point\\_cloud\Swath](#)

[Y:\Mapping\Projects\65219844\\_CWCB\\_Eastern\\_Colorado\Admin\QA\\_QC\Block\\_4\\_QC\DPH\\_11\\_1\\_2\Boresighted\\_FlightlineSeparation\\_SingleFile\\_Measurable\\_GRID.jp2](#)



A maximum vertical separation cutoff has been applied to this graphic for the purpose of masking out disruptive features that do not show calibration issues between flight lines (e.g., trees, moving cars, etc.).

# DPH-11.1.2 Report on Overlap Consistency (interswath) - continued

Adjacent Flight Line 1	Adjacent Flight Line 2	Area 1 (square US Survey Feet)	Area 2 (square US Survey Feet)	Overlap Area (square US Survey Feet)	RMSDz (Meter/US Survey Feet)
02015	02114	1863399365.794	1865823491.392	177934492.625	0.016 / 0.051
02015	01291	74183576.472	72375769.788	14375265.545	0.028 / 0.093
02015	02115	1873128757.532	1873576739.338	183972828.582	0.017 / 0.057
02015	01164	34821208.389	43123751.485	22687366.274	0.015 / 0.048
02010	02097	942430559.726	945859080.091	192198488.056	0.015 / 0.048
02010	01164	59859887.616	84391801.278	22906871.292	0.014 / 0.046
02010	02096	942430559.726	945417934.379	185262316.903	0.014 / 0.046
02086	02007	9448256831.750	9426988930.970	141928143.866	0.015 / 0.049
02086	02087	9444853336.400	9424554447.170	196750194.069	0.017 / 0.055
02086	02016	44585852.450	36414731.023	22746049.307	0.015 / 0.049
02086	01164	29248366.156	435973.127	22695752.321	0.020 / 0.067
02095	02094	934817785.991	944480127.109	191603891.623	0.014 / 0.045
02095	01164	32677104.109	38926410.338	23095760.109	0.013 / 0.043
02095	02096	934817785.991	940506110.345	193562827.785	0.016 / 0.052
01217	01243	931298664.120	926852553.618	204868390.853	0.021 / 0.068
01217	01216	1863170581.214	1854980012.178	41013367.277	0.018 / 0.058
02034	02059	37333446.828	46022737.721	40573641.269	0.019 / 0.061
02034	01164	37385831.174	84570.932	19762716.915	0.019 / 0.063
02034	02058	37307582.407	34934237.003	6880329.309	0.019 / 0.062
02034	02001	27349762.527	30955822.416	6609486.368	0.020 / 0.065
02114	01291	389261146.000	348717504.670	59274961.055	0.025 / 0.084
02114	02113	936065156.579	939305930.270	195122729.804	0.017 / 0.056
02114	01164	34241400.446	43864037.165	22847198.871	0.019 / 0.062
01024	01215	1860912123.228	1859609750.192	188408006.077	0.018 / 0.059
01024	01163	930456061.614	930932954.756	195257503.401	0.016 / 0.052
01291	02113	69743500.934	74985830.804	14795195.068	0.030 / 0.098
01240	01241	948472699.965	936599014.096	193433294.513	0.019 / 0.062
01240	01239	947681876.665	951818276.354	201104714.789	0.019 / 0.062
02007	02071	17892769577.894	18265838493.870	121494367.787	0.020 / 0.065
02007	02016	44337201.093	43869743.607	22247495.299	0.014 / 0.047
02007	01164	26950310.592	237503.165	22263444.439	0.018 / 0.059
01079	01078	925993063.724	931650671.626	195052076.007	0.016 / 0.053

# DPH-11.1.2 Report on Overlap Consistency (interswath) - continued

Adjacent Flight Line 1	Adjacent Flight Line 2	Area 1 (square US Survey Feet)	Area 2 (square US Survey Feet)	Overlap Area (square US Survey Feet)	RMSDz (Meter/US Survey Feet)
01079	01080	927667733.107	919390757.618	192733364.687	0.016 / 0.051
02088	02087	4716769062.585	4712277223.585	139586907.913	0.014 / 0.047
02088	02089	5374101258.258	5968025830.716	224291857.429	0.018 / 0.059
02088	01164	30391211.477	22296705.508	22396358.068	0.030 / 0.098
02088	02090	1033018574.120	1056454459.968	53309736.001	0.022 / 0.072
02008	02091	16234443517.716	17163184557.608	185326179.289	0.026 / 0.085
02008	02089	4555438387.240	5005988015.895	96623120.886	0.019 / 0.064
02008	01164	31374030.926	37970559.266	23198933.021	0.032 / 0.104
02008	02090	531763499.902	528227229.984	51115675.193	0.024 / 0.079
02014	02100	936570581.037	942047059.144	185997216.385	0.015 / 0.049
02014	01164	32283126.991	44020911.583	22807241.830	0.014 / 0.046
02014	02111	942263622.769	942208531.033	180183594.502	0.014 / 0.047
01078	01077	931568950.313	926194531.048	190891088.688	0.015 / 0.048
01075	01076	925276907.938	924386112.254	194093963.897	0.015 / 0.049
01075	01074	925276907.938	926168097.012	194076534.614	0.014 / 0.047
02100	02099	942009511.386	944677442.588	52288247.567	0.013 / 0.042
02100	01164	33724286.417	44657607.427	23161456.882	0.014 / 0.046
01087	01086	2771857664.880	2777414455.464	191991132.953	0.015 / 0.049
01087	01088	924178750.384	922829955.050	191516715.271	0.013 / 0.044
01089	01088	925390803.561	922829955.050	188943991.196	0.015 / 0.048
01089	01090	924321137.292	923785626.858	191923051.118	0.014 / 0.045
01243	01242	927072809.144	924627855.725	189101967.336	0.017 / 0.055
02098	02099	945126622.235	944765354.284	194488323.399	0.015 / 0.048
02098	02097	942605787.442	945369915.573	194954914.752	0.013 / 0.043
02098	01164	22898786.853	42755864.195	22943220.067	0.014 / 0.047
01215	01216	929656182.155	927735502.134	197658723.240	0.017 / 0.057
02059	01164	32058615.539	15770952.550	9502500.858	0.020 / 0.065
02059	02058	748779677.135	939988508.227	18346149.970	0.014 / 0.046
02059	02001	32272448.891	30955822.416	6028210.165	0.020 / 0.066
02087	02016	19335002.293	91752849.100	10289385.094	0.014 / 0.045
02087	02089	33489012.808	37890432.424	7575.213	0.033 / 0.107

DPH-11.1.2 Report on Overlap Consistency (interswath) - continued

Adjacent Flight Line 1	Adjacent Flight Line 2	Area 1 (square US Survey Feet)	Area 2 (square US Survey Feet)	Overlap Area (square US Survey Feet)	RMSDz (Meter/US Survey Feet)
02087	01164	32178277.909	761595.689	22283930.818	0.025 / 0.082
02070	02071	7435453538.289	6760702505.662	182473731.070	0.021 / 0.070
02070	02016	188187499.194	256604292.678	1012441.533	0.024 / 0.079
02070	01164	528764941.731	100550.001	25550772.005	0.024 / 0.079
02070	02069	2125516014.542	1940549274.516	269495914.620	0.022 / 0.071
01091	01161	927108834.292	929705027.344	193797846.091	0.015 / 0.049
01091	01090	927008108.863	924898977.037	189133249.295	0.013 / 0.044
01086	01085	925899445.376	929432684.280	192194003.839	0.016 / 0.052
01008	01085	2783860332.453	2788041960.264	58229818.437	0.015 / 0.051
01008	01080	1855772092.150	1835891903.264	192987456.698	0.015 / 0.049
02009	01164	34214063.004	36802191.986	22924339.084	0.021 / 0.068
02009	02093	944818340.213	943411819.990	29780224.282	0.015 / 0.050
02009	02092	4724937463.565	4825857753.545	157979544.722	0.022 / 0.072
01076	01077	924386112.254	926795217.689	194638142.593	0.015 / 0.048
01072	01073	266157994.745	675158910.001	138026847.906	0.015 / 0.049
02071	02016	27888073.624	90574375.086	46371549.301	0.019 / 0.061
02071	01164	34280403.920	813009.198	61915.582	0.019 / 0.062
01074	01073	928864597.244	746976154.475	190384882.501	0.014 / 0.047
02120	02018	936332342.785	937490726.795	176823240.743	0.012 / 0.040
02120	02121	938701625.564	938585051.060	186831013.655	0.013 / 0.044
02115	01164	36043230.627	37865375.011	22667928.304	0.014 / 0.048
02115	02116	2812292889.171	2820607974.600	169761434.242	0.015 / 0.049
02091	01164	30920455.767	39684337.072	27163864.364	0.036 / 0.118
02091	02092	19160384266.553	18334987768.313	82169728.965	0.022 / 0.072
02016	02005	456609458.075	5046628.200	2127559.507	0.025 / 0.082
02016	02069	230352727.671	16023846.360	20709136.389	0.019 / 0.063
02018	01164	19571010.974	362833543.966	17221093.387	0.011 / 0.037
02018	02116	937490726.795	940207870.246	192715801.675	0.016 / 0.052
02099	01164	28951464.803	42166907.083	22891806.868	0.014 / 0.046
02112	02113	941780065.030	939155309.713	182852463.292	0.015 / 0.049
02112	01164	34543307.504	45344871.842	22922695.030	0.016 / 0.052

# DPH-11.1.2 Report on Overlap Consistency (interswath) - continued

Adjacent Flight Line 1	Adjacent Flight Line 2	Area 1 (square US Survey Feet)	Area 2 (square US Survey Feet)	Overlap Area (square US Survey Feet)	RMSDz (Meter/US Survey Feet)
02112	02111	941394331.964	943964459.141	193030935.109	0.018 / 0.059
02113	01164	32275926.015	44401453.109	22970799.202	0.018 / 0.058
02089	02090	1623396547.500	1330098744.898	96093661.926	0.017 / 0.057
02117	02005	46019077616.520	46764273491.496	440489142.154	0.022 / 0.071
02117	02068	639153855.785	634264632.980	125209599.230	0.025 / 0.083
02117	02069	3819241468.542	3927901627.446	148598386.398	0.028 / 0.091
02094	01164	67149520.296	89345313.358	23380120.080	0.014 / 0.046
02094	02093	944815160.271	945998191.061	192928519.084	0.016 / 0.054
02097	01164	34866808.313	43096019.949	22851032.129	0.015 / 0.049
01161	01162	929705027.344	929935928.952	193185029.518	0.016 / 0.054
01164	02096	40983010.852	30538564.411	23353827.426	0.015 / 0.049
01164	02093	43208116.600	30449003.303	23564738.152	0.018 / 0.060
01164	02111	40193322.402	32711137.675	22948416.639	0.018 / 0.058
01164	02058	5486.996	480276735.375	19623457.171	0.016 / 0.054
01164	02116	38321691.328	36328808.281	22822416.708	0.014 / 0.047
01164	02004	115012.682	31432814.966	20782219.008	0.014 / 0.045
01164	02057	987946.740	64447396.562	10792969.356	0.015 / 0.050
01164	02005	35384.976	148292938.332	19601148.101	0.015 / 0.049
01164	02068	115012.682	31644805.868	20388739.390	0.016 / 0.051
01164	02092	89381519.118	42295495.746	24158373.028	0.027 / 0.090
01164	02069	377039.064	29551522.911	20565703.743	0.021 / 0.070
01164	02001	26083.502	26925851.679	19557595.232	0.016 / 0.054
01164	02090	36579.632	255309411.899	22818133.779	0.024 / 0.078
01242	01241	925442808.880	924477652.948	191322552.254	0.018 / 0.059
02121	01029	936579307.289	945815934.470	178693943.203	0.016 / 0.051
02058	02057	936267636.136	945441156.042	180381868.538	0.014 / 0.046
02058	02001	27257638.644	30955822.416	31867536.794	0.014 / 0.045
01029	01239	944728739.574	951938668.181	195111716.062	0.017 / 0.055
02004	02057	942920747.762	942458134.369	200878735.645	0.013 / 0.044
02004	02068	2833925571.204	2825374338.546	174646745.685	0.013 / 0.043
02057	02001	31424023.320	30512218.443	3751401.886	0.017 / 0.056

# DPH-11.1.2 Report on Overlap Consistency (interswath) - continued

Adjacent Flight Line 1	Adjacent Flight Line 2	Area 1 (square US Survey Feet)	Area 2 (square US Survey Feet)	Overlap Area (square US Survey Feet)	RMSDz (Meter/US Survey Feet)
02005	02068	1943574732.596	1884108734.748	204849208.969	0.022 / 0.073
02005	02069	22354558227.474	22312761885.954	249377327.301	0.028 / 0.092
01163	01162	1859685641.240	1858305625.596	197735030.206	0.014 / 0.047
Aggregate					0.017 / 0.055

## *DPH-11.2 Report on Check Points*

The USGS Lidar Base Specification Version 1.2 states: "The Positional Accuracy Standards for Digital Geospatial Data (American Society for Photogrammetry and Remote Sensing, 2014) ties the required number of check points for vertical accuracy assessment to the areal extent of the project. Data producers are encouraged to carefully review the new and revised requirements in that document. Check points for NVA assessments shall be surveyed in clear, open areas (which typically produce only single lidar returns), devoid of vegetation and other vertical artifacts (such as boulders, large riser pipes, and vehicles). Ground that has been plowed or otherwise disturbed is not acceptable. The same check points may be used for NVA assessment of the point cloud and DEM. Check points for VVA assessments shall be surveyed in vegetated areas (typically characterized by multiple return lidar). Although the nature of vegetated areas makes absolute definition of a suitable test area difficult, these areas will meet the requirements below. As stated in the National Standards for Spatial Data Accuracy (NSSDA) (Federal Geographic Data Committee, 1998) and reiterated in the ASPRS Positional Accuracy Standards for Digital Geospatial Data (American Society for Photogrammetry and Remote Sensing, 2014), it is unrealistic to prescribe detailed requirements for check point locations, as many unpredictable factors will affect field operations and decisions, and the data producer must often have the freedom to use their best professional judgment. The quantity and location of check points shall meet the following requirements, unless alternative criteria are approved by the USGS–NGP in advance:


- The ASPRS-recommended total number of check points for a given project size shall be met.
- The ASPRS-recommended distribution of the total number of check points between NVA and VVA assessments shall be met.
- Check points within each assessment type (NVA and VVA) will be well-distributed across the entire project area. See the glossary at the end of this specification for a definition of "well-distributed."
- Within each assessment type, check points will be distributed among all constituent land cover types in approximate proportion to the areas of those land cover types (American Society for Photogrammetry and Remote Sensing, 2014)."

The purpose of this section is to show check points (NVA and VVA).

## DPH-11.2 Report on Check Points - continued

[Data Source - Y:\Mapping\Projects\65219844\\_CWCB\\_Eastern\\_Colorado\Production\Final\\_Client\\_Deliverables\Block\\_4\metadata\shapefiles\CWCB\\_Block4\\_OL2\\_33NVA\\_26VVA\\_CO\\_C.shp](#)

[Check Point Path - D:\00\\_CWCB\Block\\_4\Block\\_4\\_OC\DPH\\_11\\_2\CheckPoints.jpg](#)



Yellow points are NVA, green points are VVA.  
White polygon is defined project area (DPA) boundary



## DPH-11.2 Report on Check Points - continued

Total check points: 59

Check points in defined project area (DPA): 59

Total NVA check points in defined project area (DPA): 33

Total VVA check points in defined project area (DPA): 26

Total defined project area (DPA): 4418.579 square KM

Density of check points in defined project area (DPA): 0.013 points per square KM

TABLE C.1 RECOMMENDED NUMBER OF CHECKPOINTS BASED ON AREA

Project Area (Square Kilometers)	Horizontal Accuracy Testing of Orthoimagery and Planimetrics	Vertical and Horizontal Accuracy Testing of Elevation Data sets		
	Total Number of Static 2D/3D Checkpoints (clearly-defined points)	Number of Static 3D Checkpoints in NVA*	Number of Static 3D Checkpoints in VVA	Total Number of Static 3D Checkpoints
≤500	20	20	5	25
501-750	25	20	10	30
751-1000	30	25	15	40
1001-1250	35	30	20	50
1251-1500	40	35	25	60
1501-1750	45	40	30	70
1751-2000	50	45	35	80
2001-2250	55	50	40	90
2251-2500	60	55	45	100

\*Although vertical check points are normally not well defined, where feasible, the horizontal accuracy of lidar data sets should be tested by surveying approximately half of all NVA check points at the ends of point stripes or other point features that are visible and can be measured on lidar intensity returns.

Source: ASPRS Positional Accuracy Standards for Digital Geospatial Data (Edition 1, Version 1.0. - November 2014)

# DPH-11.3 Report on Absolute Vertical Accuracy

The USGS Lidar Base Specification Version 1.2 states: "Absolute vertical accuracy of the lidar data and the derived DEM will be assessed and reported in accordance with the ASPRS Positional Accuracy Standards for Digital Geospatial Data (American Society for Photogrammetry and Remote Sensing, 2014). Two broad land cover types shall be assessed: vegetated and nonvegetated. Three absolute accuracy values shall be assessed and reported: NVA for the point cloud, NVA for the DEM, and VVA for the DEM. The minimum NVA and VVA requirements for all data, using the ASPRS methodology, are listed in the tables 'Absolute vertical accuracy for lidar-swath data, Quality Level 0–Quality Level 3' (table 4) and 'Absolute vertical accuracy for digital elevation models, Quality Level 0–Quality Level 3' (table 5). Both the NVA and VVA required values shall be met. For projects dominated by dense forests, the USGS–NGP may accept higher VVA values."

**Table 4.** Absolute vertical accuracy for lidar-swath data, Quality Level 0–Quality Level 3.

[RMSE<sub>z</sub>, root mean square error in z; cm, centimeter; NVA, nonvegetated vertical accuracy; ≤, less than or equal to]

Quality Level (QL)	RMSE <sub>z</sub> (nonvegetated) (cm)	NVA at 95-percent confidence level (cm)
QL0	≤5.0	≤9.8
QL1	≤10.0	≤19.6
QL2	≤10.0	≤19.6
QL3	≤20.0	≤39.2

**Table 5.** Absolute vertical accuracy for digital elevation models, Quality Level 0–Quality Level 3.

[RMSE<sub>z</sub>, root mean square error in z; cm, centimeter; NVA, nonvegetated vertical accuracy; VVA, vegetated vertical accuracy; ≤, less than or equal to]

Quality Level (QL)	RMSE <sub>z</sub> (nonvegetated) (cm)	NVA at 95-percent confidence level (cm)	VVA at 95th percentile (cm)
QL0	≤5.0	≤9.8	≤14.7
QL1	≤10.0	≤19.6	≤29.4
QL2	≤10.0	≤19.6	≤29.4
QL3	≤20.0	≤39.2	≤58.8

The purpose of this section is to report on the absolute vertical accuracy of the lidar data by testing for NVA (Nonvegetated Vertical Accuracy) and VVA (Vegetated Vertical Accuracy) against surveyed ground check points.

# DPH-11.3 Report on Absolute Vertical Accuracy - continued

[Y:\Mapping\Projects\65219844\\_CWCB\\_Eastern\\_Colorado\Production\Final\\_Client\\_Deliverables\Block\\_4\metadata\shape\\_files\CWCB\\_Block4\\_QL2\\_33NVA\\_26VVA\\_CO\\_C.shp](Y:\Mapping\Projects\65219844_CWCB_Eastern_Colorado\Production\Final_Client_Deliverables\Block_4\metadata\shape_files\CWCB_Block4_QL2_33NVA_26VVA_CO_C.shp)

Units: Meter (/US Survey Feet)

Vertical Accuracy Class tested: 10-cm

---

Check Points in defined project area (DPA):	59
Check Points with Lidar Coverage	59
Check Points with Lidar Coverage (NVA)	33
Check Points with Lidar Coverage (VVA)	26
Average Z Error (NVA)	0.000/0.000
Maximum Z Error (NVA)	0.100/0.329
Median Z Error (NVA)	-0.002/-0.007
Minimum Z Error (NVA)	-0.140/-0.458
Standard deviation of Vertical Error (NVA)	0.045/0.149
Skewness of Vertical Error (NVA)	-0.534
Kurtosis of Vertical Error (NVA)	1.708
Non-vegetated Vertical Accuracy (NVA) RMSE(z) <sup>1</sup>	0.045/0.146 PASS
Non-vegetated Vertical Accuracy (NVA) at the 95% Confidence Level +/- <sup>1</sup>	0.087/0.287 PASS
FGDC/NSSDA Vertical Accuracy at the 95% Confidence Level +/-	0.087/0.287
Non-vegetated Vertical Accuracy (NVA) RMSE(z) (DEM) <sup>2</sup>	0.043/0.142 PASS
Non-vegetated Vertical Accuracy (NVA) at the 95% Confidence Level (DEM) +/- <sup>2</sup>	0.085/0.279 PASS
Vegetated Vertical Accuracy (VVA) at the 95th Percentile (DEM) +/- <sup>2</sup>	0.116/0.381 PASS

This data set was tested to meet ASPRS Positional Accuracy Standard for Digital Geospatial Data (2014) for a 10-cm RMSEz Vertical Accuracy Class. Actual NVA accuracy was found to be RMSEz = 4.458cm, equating to +/- 8.739cm at the 95% confidence level. Actual VVA accuracy was found to be +/- 11.623cm at the 95th percentile.

<sup>1</sup> This value is calculated from TIN-based testing of the raw swath lidar point cloud data.

<sup>2</sup> This value is calculated from RAM-based grid testing of the classified tiled lidar data. The grid cells are sized according to the Quality Level selected, and are defined in the USGS NGP Lidar Base Specification Version 1.2 (page 15, Table 7).

## DPH-11.3 Report on Absolute Vertical Accuracy - continued

The purpose of this section is to report the results of measuring the lidar point cloud swath data against surveyed ground NVA (nonvegetated vertical accuracy) check points. All XY coordinates and Z values reported are in the selected data units.

### NVA (lidar swath data)

ID	X	Y	Coverage	Z	Z From Lidar	Z Error	Minimum Z	Median Z	Maximum Z	Intensity	Scan Angle Rank	Returns	Description	Comments
4002	3510893.971	1434134.553	Yes	5464.536	5464.613	0.077	5464.582	5464.615	5464.622	2906	-2884	1,1,1		
4027	3510367.946	1276682.139	Yes	4796.067	4796.178	0.111	4796.155	4796.158	4796.214	4997	2479	1,1,1		
4035	3633281.682	1399075.179	Yes	4697.966	4697.826	-0.140	4697.776	4697.825	4697.858	4952	1483	1,1,1		
4036	3463077.202	1359686.742	Yes	5480.773	5480.509	-0.264	5480.478	5480.514	5480.547	4142	2372	1,1,1		
4047	3560172.233	1360711.994	Yes	4977.201	4977.188	-0.013	4977.175	4977.191	4977.221	2776	375	1,1,1		
4063	3513212.242	1339021.116	Yes	5056.174	5056.183	0.009	5056.168	5056.21	5056.21	2153	-2517	1,1,1		
4067	3479822.315	1407092.463	Yes	5599.251	5599.3	0.049	5599.277	5599.303	5599.32	4938	-1144	1,1,1		
4088	3421064.222	1348939.525	Yes	5709.615	5709.593	-0.022	5709.562	5709.582	5709.621	4667	-2003	1,1,1		
4090	3496349.02	1313443.763	Yes	5060.699	5060.615	-0.084	5060.603	5060.669	5060.676	4298	-294	1,1,1		
4094	3453161.953	1438680.364	Yes	5929.211	5929.338	0.127	5929.332	5929.335	5929.384	4631	3085	1,1,1		
4095	3549640.407	1265570.748	Yes	4799.338	4799.331	-0.007	4799.315	4799.321	4799.344	4396	1778	1,1,1		
4109	3638180.86	1301937.781	Yes	4778.511	4778.335	-0.176	4778.304	4778.32	4778.376	5599	582	1,1,1		
4110	3592277.977	1334662.682	Yes	4905.049	4905.029	-0.020	4904.98	4905.02	4905.053	4871	778	1,1,1		
4111	3555061.732	1323631.182	Yes	5121.83	5121.931	0.101	5121.84	5121.932	5121.948	4392	2166	1,1,1		
4126	3595244.822	1437595.914	Yes	4948.343	4948.672	0.329	4948.665	4948.665	4948.678	3588	2867	1,1,1		
4127	3569703.374	1408347.684	Yes	5088.494	5088.499	0.005	5088.487	5088.5	5088.54	3841	-1620	1,1,1		
4132	3423615.236	1302010.329	Yes	5474.382	5474.289	-0.093	5474.261	5474.294	5474.385	4763	177	1,1,1		
4137	3648398.394	1428401.021	Yes	4856.086	4855.956	-0.130	4855.938	4855.988	4856.05	4135	2917	1,1,1		
4168	3575394.375	1297419.745	Yes	4722.31	4722.283	-0.027	4722.271	4722.281	4722.33	4791	2482	1,1,1		
4172	3547948.476	1429227.096	Yes	5244.681	5244.815	0.134	5244.796	5244.832	5244.842	4652	-779	1,1,1		
4173	3429956.078	1396508.516	Yes	5860.287	5860.366	0.079	5860.313	5860.349	5860.421	5341	108	1,1,1		
4187	3542948.338	1297795.236	Yes	5092.135	5092.08	-0.055	5091.991	5092.076	5092.083	4605	-555	1,1,1		
4195	3533182.293	1392078.9	Yes	5207.519	5207.491	-0.028	5207.48	5207.545	5207.568	4441	-463	1,1,1		
4209	3634543.545	1346060.195	Yes	4626.651	4626.193	-0.458	4626.178	4626.221	4626.231	4258	1289	1,1,1		
4232	3654305.985	1291872.977	Yes	4708.892	4709.174	0.282	4709.131	4709.177	4709.19	4444	-109	1,1,1		
4235	3512365.1	1376039.669	Yes	5364.454	5364.634	0.180	5364.632	5364.638	5364.681	2479	-2670	1,1,1		
4252	3656294.053	1346758.03	Yes	4720.299	4720.313	0.014	4720.246	4720.368	4720.424	4217	-465	1,1,1		
4269	3596949.081	1377253.327	Yes	4924.062	4924.014	-0.048	4923.94	4923.996	4924.062	3853	1809	1,1,1		
4274	3654677.595	1378439.087	Yes	4638.672	4638.605	-0.067	4638.452	4638.567	4638.718	3359	-1508	1,1,1		
4276	3638840.513	1272817.829	Yes	4724.672	4724.552	-0.120	4724.482	4724.528	4724.557	4867	692	1,1,1		

### Check Points Vertical Accuracy - continued

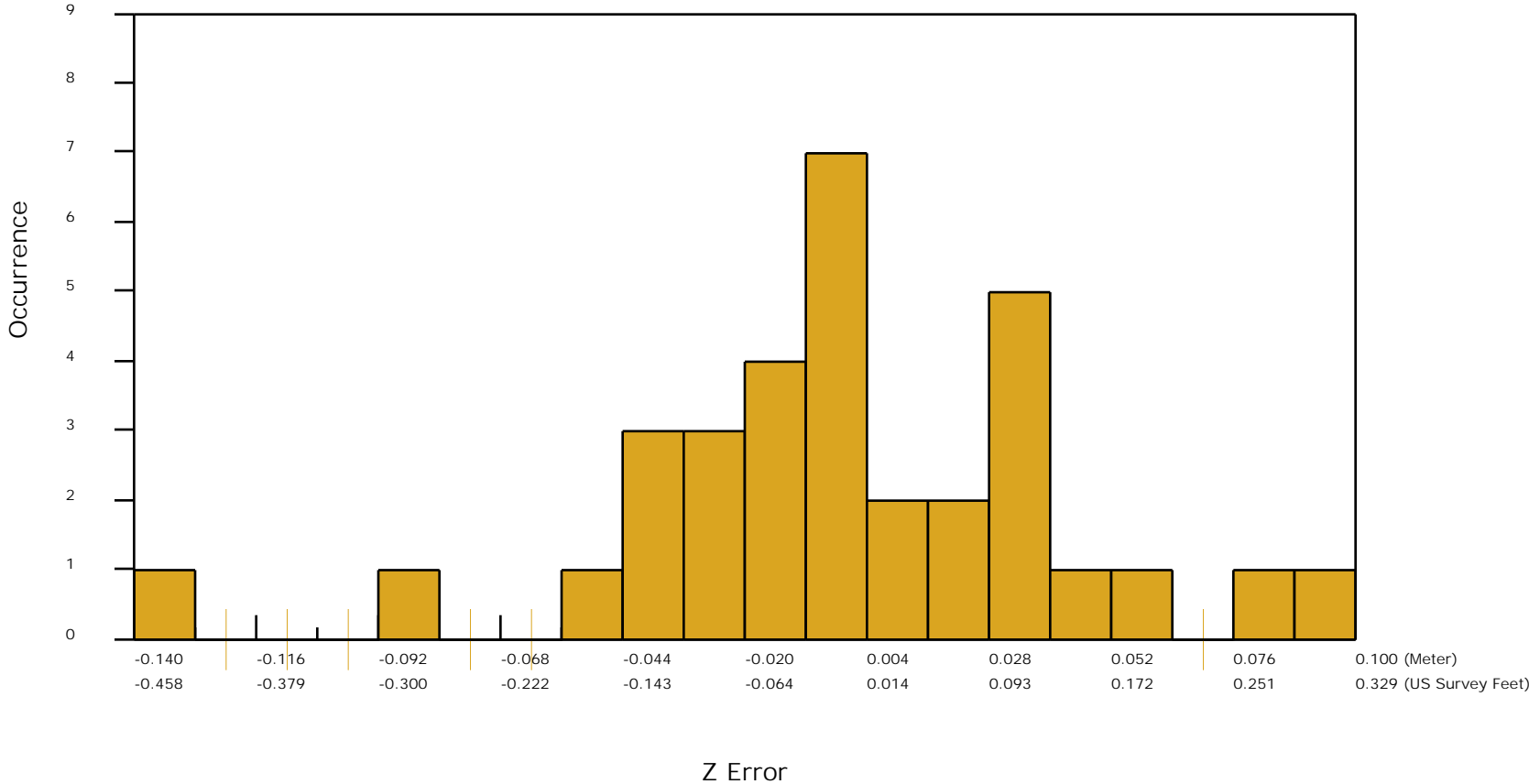
ID	X	Y	Coverage	Z	Z From Lidar	Z Error	Minimum Z	Median Z	Maximum Z	Intensity	Scan Angle Rank	Returns	Description	Comments
4002A	3511009.188	1428894.401	Yes	5450.878	5450.992	0.114	5450.96	5451.032	5451.062	1809	-2741	1,1,1		
4172A	3574465.784	1424224.377	Yes	5137.739	5137.789	0.050	5137.778	5137.805	5137.811	3563	-214	1,1,1		
4235A	3512218.059	1376080.281	Yes	5365.248	5365.342	0.094	5365.291	5365.376	5365.449	2233	-2798	1,1,1		

# DPH-11.3 Report on Absolute Vertical Accuracy - continued

The purpose of this section is to show a frequency distribution chart of the non-vegetated vertical accuracy (NVA) of the lidar point cloud data measured against surveyed ground check points.

[Data Source - Y:\Mapping\Projects\65219844\\_CWCB\\_Eastern\\_Colorado\Production\Final\\_Client\\_Deliverables\Block\\_4\point\\_cloud\Swath](#)

NVA (lidar swath data)



## DPH-11.3 Report on Absolute Vertical Accuracy - continued

The purpose of this section is to report the results of measuring the classified (tiled) DEM data against surveyed ground NVA (nonvegetated vertical accuracy) check points. All XY coordinates and Z values reported are in the selected data units.

### NVA (DEM)

ID	X	Y	Coverage	Z	Z From Lidar	Z Error	Description	Comments
4002	3510893.971	1434134.553	Yes	5464.536	5464.647	0.111		
4027	3510367.946	1276682.139	Yes	4796.067	4796.212	0.145		
4035	3633281.682	1399075.179	Yes	4697.966	4697.836	-0.130		
4036	3463077.202	1359686.742	Yes	5480.773	5480.497	-0.276		
4047	3560172.233	1360711.994	Yes	4977.201	4977.175	-0.026		
4063	3513212.242	1339021.116	Yes	5056.174	5056.199	0.025		
4067	3479822.315	1407092.463	Yes	5599.251	5599.309	0.058		
4088	3421064.222	1348939.525	Yes	5709.615	5709.589	-0.026		
4090	3496349.02	1313443.763	Yes	5060.699	5060.598	-0.101		
4094	3453161.953	1438680.364	Yes	5929.211	5929.334	0.123		
4095	3549640.407	1265570.748	Yes	4799.338	4799.326	-0.012		
4109	3638180.86	1301937.781	Yes	4778.511	4778.359	-0.152		
4110	3592277.977	1334662.682	Yes	4905.049	4905.072	0.023		
4111	3555061.732	1323631.182	Yes	5121.83	5121.856	0.026		
4126	3595244.822	1437595.914	Yes	4948.343	4948.670	0.327		
4127	3569703.374	1408347.684	Yes	5088.494	5088.513	0.019		
4132	3423615.236	1302010.329	Yes	5474.382	5474.330	-0.052		
4137	3648398.394	1428401.021	Yes	4856.086	4855.968	-0.118		
4168	3575394.375	1297419.745	Yes	4722.31	4722.256	-0.054		
4172	3547948.476	1429227.096	Yes	5244.681	5244.818	0.137		
4173	3429956.078	1396508.516	Yes	5860.287	5860.366	0.079		
4187	3542948.338	1297795.236	Yes	5092.135	5092.094	-0.041		
4195	3533182.293	1392078.9	Yes	5207.519	5207.470	-0.049		
4209	3634543.545	1346060.195	Yes	4626.651	4626.222	-0.429		
4232	3654305.985	1291872.977	Yes	4708.892	4709.150	0.258		
4235	3512365.1	1376039.669	Yes	5364.454	5364.627	0.173		
4252	3656294.053	1346758.03	Yes	4720.299	4720.294	-0.005		
4269	3596949.081	1377253.327	Yes	4924.062	4924.005	-0.057		
4274	3654677.595	1378439.087	Yes	4638.672	4638.637	-0.035		
4276	3638840.513	1272817.829	Yes	4724.672	4724.531	-0.141		

### Check Points Vertical Accuracy - continued

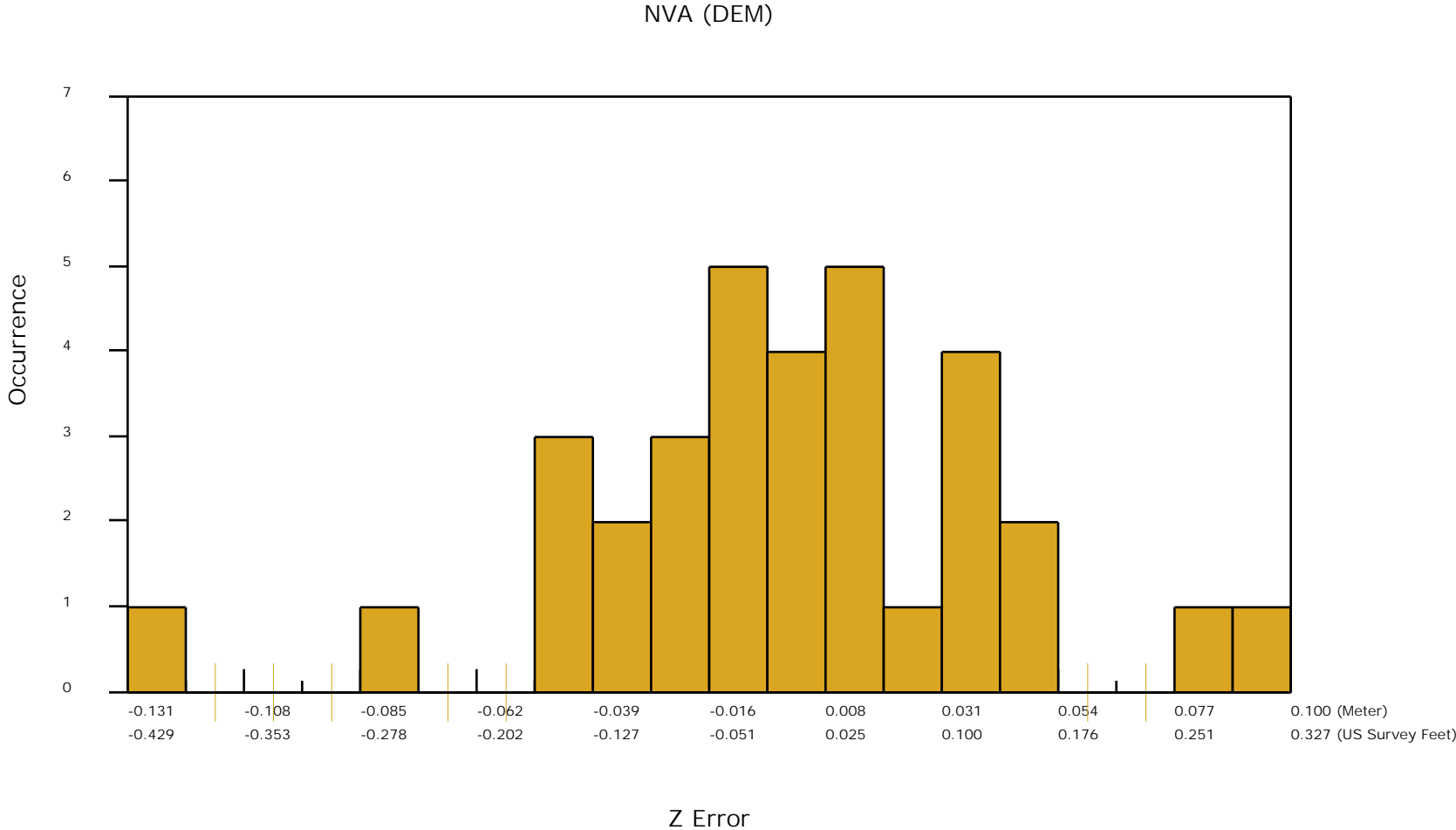
ID	X	Y	Coverage	Z	Z From Lidar	Z Error	Description	Comments
4002A	3511009.188	1428894.401	Yes	5450.878	5451.014	0.136		
4172A	3574465.784	1424224.377	Yes	5137.739	5137.800	0.061		
4235A	3512218.059	1376080.281	Yes	5365.248	5365.303	0.055		



# DPH-11.3 Report on Absolute Vertical Accuracy - continued

The purpose of this section is to show a frequency distribution chart of the non-vegetated vertical accuracy (NVA) of the DEM data measured against surveyed ground check points.

[Data Source - Y:\Mapping\Projects\65219844\\_CWCB\\_Eastern\\_Colorado\Production\Final\\_Client\\_Deliverables\Block\\_4\point\\_cloud\tilecls](#)



# DPH-11.3 Report on Absolute Vertical Accuracy - continued

The purpose of this section is to report the results of measuring the classified (tiled) DEM data against surveyed ground VVA (vegetated vertical accuracy) check points. All XY coordinates and Z values reported are in the selected data units.

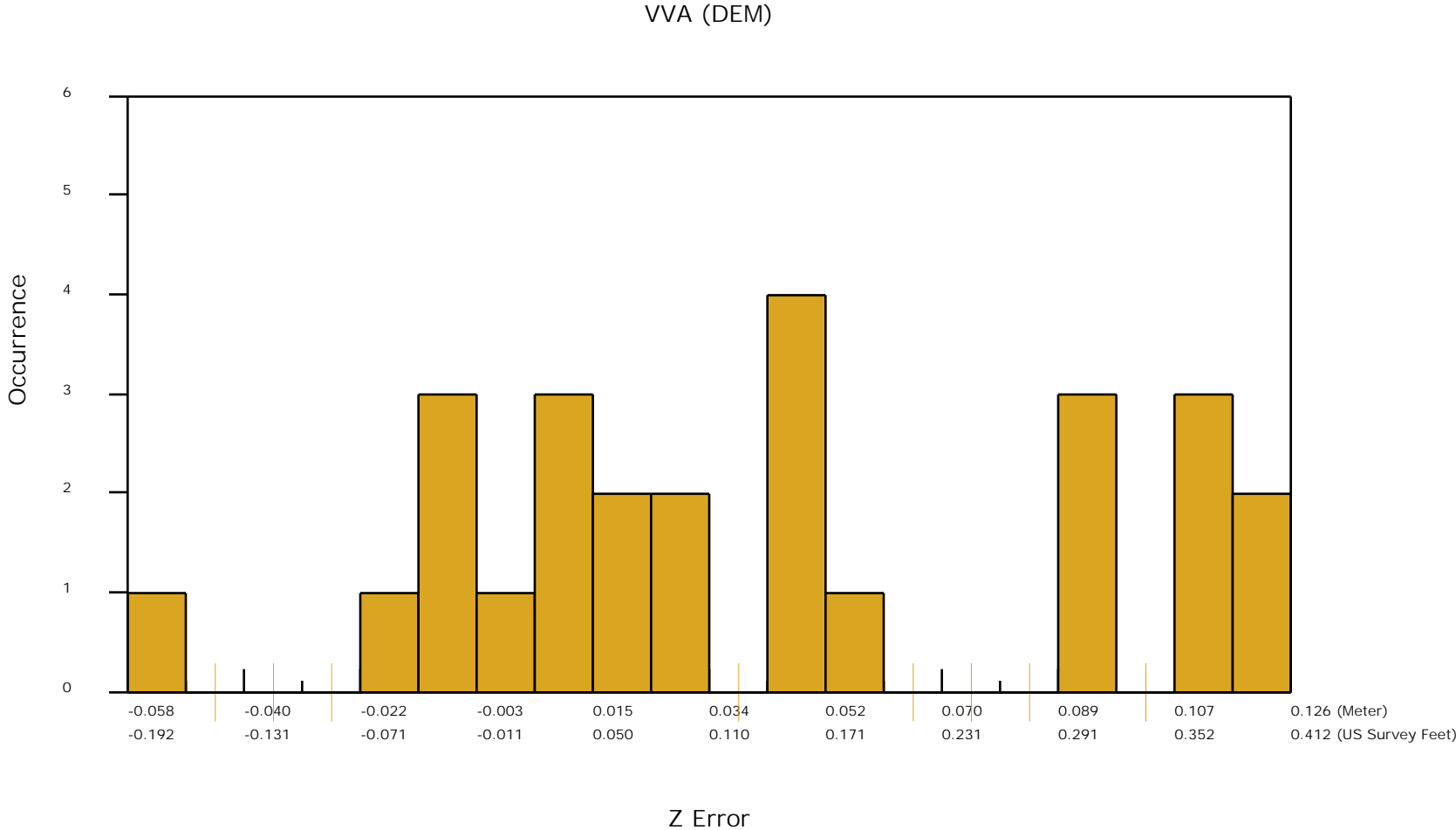
### VVA (DEM)

ID	X	Y	Coverage	Z	Z From Lidar	Z Error	Description	Comments
5002	3510843.181	1434126.15	Yes	5465.045	5465.216	0.171		
5026	3510394.45	1276740.466	Yes	4796.509	4796.669	0.160		
5034	3633282.426	1399050.621	Yes	4697.799	4697.835	0.036		
5035	3463096.05	1359745.225	Yes	5481.206	5481.145	-0.061		
5045	3560173.653	1360742.519	Yes	4977.552	4977.637	0.085		
5061	3513302.665	1338967.704	Yes	5055.449	5055.817	0.368		
5065	3479811.011	1407060.907	Yes	5598.184	5598.490	0.306		
5086	3421049.56	1349032.878	Yes	5707.984	5708.016	0.032		
5088	3496341.066	1313499.764	Yes	5059.514	5059.322	-0.192		
5093	3549595.691	1265579.081	Yes	4799.091	4799.143	0.052		
5106	3638225.004	1301950.59	Yes	4777.661	4777.692	0.031		
5107	3592304.999	1334593.874	Yes	4903.497	4903.660	0.163		
5108	3555017.695	1323541.646	Yes	5121.738	5121.715	-0.023		
5122	3595194.417	1440339.065	Yes	4959.803	4960.188	0.385		
5123	3569637.112	1408346.374	Yes	5088.595	5088.558	-0.037		
5128	3423649.732	1302054.485	Yes	5473.529	5473.599	0.070		
5133	3648391.595	1428373.977	Yes	4855.446	4855.598	0.152		
5163	3575427.033	1297417.148	Yes	4721.962	4721.933	-0.029		
5167	3547931.095	1429231.676	Yes	5244.704	5245.116	0.412		
5168	3429954.485	1396481.105	Yes	5860.726	5860.887	0.161		
5181	3542960.879	1297753.025	Yes	5091.138	5091.148	0.010		
5190	3634600.74	1346022.725	Yes	4626.592	4626.902	0.310		
5002A	3533201.119	1392041.013	Yes	5205.367	5205.459	0.092		
5092A	3453194.465	1438728.413	Yes	5928.613	5928.929	0.316		
5106A	3654271.31	1291919.545	Yes	4707.294	4707.664	0.370		
5122A	3595275.964	1437591.302	Yes	4947.113	4947.485	0.372		

# DPH-11.3 Report on Absolute Vertical Accuracy - continued

The purpose of this section is to show a frequency distribution chart of the vegetated vertical accuracy (VVA) of the DEM data measured against surveyed ground check points.

[Data Source - Y:\Mapping\Projects\65219844\\_CWCB\\_Eastern\\_Colorado\Production\Final\\_Client\\_Deliverables\Block\\_4\point\\_cloud\tilecls](#)




## *DPH-11.3 Report on Absolute Vertical Accuracy - continued*

The purpose of this section is to show a graphic of lidar swath data points colored by intensity with NVA check points rendered "thematically" showing the green and red squares sized by Z error.

[Data Source - Y:\Mapping\Projects\65219844\\_CWCB\\_Eastern\\_Colorado\Production\Final\\_Client\\_Deliverables\Block\\_4\point\\_cloud\Swath](Y:\Mapping\Projects\65219844_CWCB_Eastern_Colorado\Production\Final_Client_Deliverables\Block_4\point_cloud\Swath)

[Result Path - Y:\Mapping\Projects\65219844\\_CWCB\\_Eastern\\_Colorado\Admin\OA\\_QC\Block\\_4\\_QC\DPH\\_11\\_3\ColorByIntensity\\_ControlPoints\\_NVA.jpg](Y:\Mapping\Projects\65219844_CWCB_Eastern_Colorado\Admin\OA_QC\Block_4_QC\DPH_11_3\ColorByIntensity_ControlPoints_NVA.jpg)



■ Green represents where the lidar surface is above the check point (positive elevation error).

■ Red represents where the lidar surface is below the check point (negative elevation error).


The size of the square symbol represents the absolute value magnitude of error.

## DPH-11.3 Report on Absolute Vertical Accuracy - continued

The purpose of this section is to show a graphic of lidar classified (tiled) data points colored by intensity with VVA check points rendered "thematically" showing the green and red squares sized by Z error.

[Data Source - Y:\Mapping\Projects\65219844\\_CWCB\\_Eastern\\_Colorado\Production\Final\\_Client\\_Deliverables\Block\\_4\point\\_cloud\tilecls](Y:\Mapping\Projects\65219844_CWCB_Eastern_Colorado\Production\Final_Client_Deliverables\Block_4\point_cloud\tilecls)

[Result Path - Y:\Mapping\Projects\65219844\\_CWCB\\_Eastern\\_Colorado\Admin\OA\\_QC\Block\\_4\\_QC\DPH\\_11\\_3\ColorByIntensity\\_ControlPoints\\_VVA.jpg](Y:\Mapping\Projects\65219844_CWCB_Eastern_Colorado\Admin\OA_QC\Block_4_QC\DPH_11_3\ColorByIntensity_ControlPoints_VVA.jpg)



■ Green represents where a DEM of the lidar surface is above the check point (positive elevation error).

■ Red represents where a DEM of the lidar surface is below the check point (negative elevation error).

The size of the square symbol represents the absolute value magnitude of error.

## *DPH-12 Report on Use of the LAS Withheld Flag (Swath Data)*

The USGS Lidar Base Specification Version 1.2 states: "Outliers, blunders, noise points, geometrically unreliable points near the extreme edge of the swath, and other points the data producer deems unusable are to be identified using the Withheld Flag, as defined in the LAS Specification version 1.4 (American Society for Photogrammetry and Remote Sensing, 2011). The Withheld Flag is primarily used to denote points identified during preprocessing or through automated post-processing routines as geometrically unusable. Noise points subsequently identified during manual classification and quality assurance/quality control (QA/QC) are typically assigned the appropriate standard LAS classification values for noise—Class 7 is used for Low Noise and Class 18 is used for High Noise."

The purpose of this section is to list the presence and quantities of points flagged as Withheld for all lidar swath data files.

[Boresighted Files - Y:\Mapping\Projects\65219844\\_CWCB\\_Eastern\\_Colorado\Production\Final\\_Client\\_Deliverables\Block\\_4\point\\_cloud\Swath](#)


Total Withheld points in class 1 (all swaths)	236669
<hr/>	
Total Withheld points (all classes, all swaths)	236669

## *DPH-12 Report on Use of the LAS Withheld Flag (Swath Data) - continued*

The purpose of this section is to show the presence and extent of points flagged as Withheld for all lidar swath data files.

[Data Source - Y:\Mapping\Projects\65219844\\_CWCB\\_Eastern\\_Colorado\Production\Final\\_Client\\_Deliverables\Block\\_4\point\\_cloud\Swath](Y:\Mapping\Projects\65219844_CWCB_Eastern_Colorado\Production\Final_Client_Deliverables\Block_4\point_cloud\Swath)

[Result Path - D:\00\\_CWCB\Block\\_4\Block\\_4\\_QC\DPH\\_12\Boresighted.jpg](D:\00_CWCB\Block_4\Block_4_QC\DPH_12\Boresighted.jpg)





## *DPH-12 Report on Use of the LAS Withheld Flag (Tiled Data)*

The purpose of this section is to list the presence and quantities of points flagged as Withheld for all lidar tiled data files.

[Classified Files - Y:\Mapping\Projects\65219844\\_CWCB\\_Eastern\\_Colorado\Product  
ion\Final\\_Client\\_Deliverables\Block\\_4\point\\_cloud\tilecls](#)

Total Withheld points in class 1 (all tiles)	236669
<hr style="border: 1px solid black;"/>	
Total Withheld points (all classes, all tiles)	236669



## *DPH-12 Report on Use of the LAS Withheld Flag (Tiled Data)*

The purpose of this section is to show the presence and extent of points flagged as Withheld for all lidar tiled data files.

[Data Source - Y:\Mapping\Projects\65219844\\_CWCB\\_Eastern\\_Colorado\Production\Final\\_Client\\_Deliverables\Block\\_4\point\\_cloud\tilecls](Y:\Mapping\Projects\65219844_CWCB_Eastern_Colorado\Production\Final_Client_Deliverables\Block_4\point_cloud\tilecls)

[Result Path - D:\00\\_CWCB\Block\\_4\Block\\_4\\_QC\DPH\\_12\Classified.jpg](D:\00_CWCB\Block_4\Block_4_QC\DPH_12\Classified.jpg)



## *DPH-13 Report on Use of the LAS Overlap Flag (Swath Data)*

The USGS Lidar Base Specification Version 1.2 states: "The LAS Specification version 1.4 (American Society for Photogrammetry and Remote Sensing, 2011) includes a new overlap flag. Although strictly speaking, the term "overlap" means all lidar points lying within any overlapping areas of two or more swaths, the flag is intended to identify overage points, which are only a subset of overlap points. See the glossary for more information on the difference between overlap and overage. Having overage points identified allows for their easy exclusion from subsequent processes where the increased density and elevation variability they introduce is unwanted (for example, DEM generation). Overage points have commonly been identified using Class 12, precluding other valuable classification (for example, bare earth, water). The overlap flag provides a discrete method to identify overage points while preserving the ability to classify the points in the normal way. Overage points shall be identified using the LAS overlap flag in all point cloud deliverables."

The purpose of this section is to list the presence and quantities of points flagged as Overlap for all lidar swath data files.

[Boresighted Files - Y:\Mapping\Projects\65219844\\_CWCB\\_Eastern\\_Colorado\Production\Final\\_Client\\_Deliverables\Block\\_4\point\\_cloud\Swath](#)

Total Overlap points (all classes, all swaths)

5004329083

# DPH-13 Report on Use of the LAS Overlap Flag (Swath Data) - continued

The purpose of this section is to show the presence and extent of points flagged as Overlap for all lidar swath data files.

[Data Source - Y:\Mapping\Projects\65219844\\_CWCB\\_Eastern\\_Colorado\Production\Final\\_Client\\_Deliverables\Block\\_4\point\\_cloud\Swath](#)

[Result Path - D:\00\\_CWCB\Block\\_4\Block\\_4\\_QC\DPH\\_13\Boresighted.jpg](#)



## *DPH-13 Report on Use of the LAS Overlap Flag (Tiled Data)*

The purpose of this section is to list the presence and quantities of points flagged as Overlap for all lidar tiled data files.

[Classified Files - Y:\Mapping\Projects\65219844\\_CWCB\\_Eastern\\_Colorado\Production\Final\\_Client\\_Deliverables\Block\\_4\point\\_cloud\tilecls](#)

Total Overlap points (all classes, all tiles)

4647467764




## *DPH-13 Report on Use of the LAS Overlap Flag (Tiled Data) - continued*

The purpose of this section is to show the presence and extent of points flagged as Overlap for all lidar tiled data files.

[Data Source - Y:\Mapping\Projects\65219844\\_CWCB\\_Eastern\\_Colorado\Production\Final\\_Client\\_Deliverables\Block\\_4\point\\_cloud\tilecls](#)

[Result Path - D:\00\\_CWCB\Block\\_4\Block\\_4\\_QC\DPH\\_13\Classified.jpg](#)



## DPH-14 Report on Point Classification

The USGS Lidar Base Specification Version 1.2 states: "The minimum scheme required for lidar point clouds is listed in the table 'Minimum classified pointcloud classification scheme' (table 6). All points not identified as Withheld (WH) shall be classified. "

**Table 6.** Minimum classified point cloud classification scheme.

Code	Description
1	Processed, but unclassified.
2	Bare earth.
7	Low noise.
9	Water.
10	Ignored ground (near a breakline).
17	Bridge decks.
18	High noise.

The purpose of this section is to report total numbers of points for each class within the tile based LAS files.

# DPH-14 Report on Point Classification - Class Totals

The purpose of this section is to list the number of points in each classification so that the user can determine if any points exist in unintended classes.

[Classified Files - Y:\Mapping\Projects\65219844\\_CWCB\\_Eastern\\_Colorado\Production\Final\\_Client\\_Deliverables\Block\\_4\point\\_cloud\tilecls](#)

Class	Total	MKP	WH	Class	Total	MKP	WH	Class	Total	MKP	WH	Class	Total	MKP	WH
0	00	00	00	64	00	00	00	128	00	00	00	192	00	00	00
1	116,544,841	00	236,669	65	00	00	00	129	00	00	00	193	00	00	00
2	14,251,318,383	00	00	66	00	00	00	130	00	00	00	194	00	00	00
3	00	00	00	67	00	00	00	131	00	00	00	195	00	00	00
4	00	00	00	68	00	00	00	132	00	00	00	196	00	00	00
5	00	00	00	69	00	00	00	133	00	00	00	197	00	00	00
6	00	00	00	70	00	00	00	134	00	00	00	198	00	00	00
7	253,008	00	00	71	00	00	00	135	00	00	00	199	00	00	00
8	00	00	00	72	00	00	00	136	00	00	00	200	00	00	00
9	625,346	00	00	73	00	00	00	137	00	00	00	201	00	00	00
10	37,258	00	00	74	00	00	00	138	00	00	00	202	00	00	00
11	00	00	00	75	00	00	00	139	00	00	00	203	00	00	00
12	00	00	00	76	00	00	00	140	00	00	00	204	00	00	00
13	00	00	00	77	00	00	00	141	00	00	00	205	00	00	00
14	00	00	00	78	00	00	00	142	00	00	00	206	00	00	00
15	00	00	00	79	00	00	00	143	00	00	00	207	00	00	00
16	00	00	00	80	00	00	00	144	00	00	00	208	00	00	00
17	77,404	00	00	81	00	00	00	145	00	00	00	209	00	00	00
18	1,464,846	00	00	82	00	00	00	146	00	00	00	210	00	00	00
19	00	00	00	83	00	00	00	147	00	00	00	211	00	00	00
20	00	00	00	84	00	00	00	148	00	00	00	212	00	00	00
21	00	00	00	85	00	00	00	149	00	00	00	213	00	00	00
22	00	00	00	86	00	00	00	150	00	00	00	214	00	00	00
23	00	00	00	87	00	00	00	151	00	00	00	215	00	00	00
24	00	00	00	88	00	00	00	152	00	00	00	216	00	00	00
25	00	00	00	89	00	00	00	153	00	00	00	217	00	00	00
26	00	00	00	90	00	00	00	154	00	00	00	218	00	00	00
27	00	00	00	91	00	00	00	155	00	00	00	219	00	00	00
28	00	00	00	92	00	00	00	156	00	00	00	220	00	00	00
29	00	00	00	93	00	00	00	157	00	00	00	221	00	00	00
30	00	00	00	94	00	00	00	158	00	00	00	222	00	00	00
31	00	00	00	95	00	00	00	159	00	00	00	223	00	00	00
32	00	00	00	96	00	00	00	160	00	00	00	224	00	00	00
33	00	00	00	97	00	00	00	161	00	00	00	225	00	00	00
34	00	00	00	98	00	00	00	162	00	00	00	226	00	00	00
35	00	00	00	99	00	00	00	163	00	00	00	227	00	00	00
36	00	00	00	100	00	00	00	164	00	00	00	228	00	00	00
37	00	00	00	101	00	00	00	165	00	00	00	229	00	00	00
38	00	00	00	102	00	00	00	166	00	00	00	230	00	00	00
39	00	00	00	103	00	00	00	167	00	00	00	231	00	00	00
40	00	00	00	104	00	00	00	168	00	00	00	232	00	00	00
41	00	00	00	105	00	00	00	169	00	00	00	233	00	00	00
42	00	00	00	106	00	00	00	170	00	00	00	234	00	00	00
43	00	00	00	107	00	00	00	171	00	00	00	235	00	00	00
44	00	00	00	108	00	00	00	172	00	00	00	236	00	00	00
45	00	00	00	109	00	00	00	173	00	00	00	237	00	00	00
46	00	00	00	110	00	00	00	174	00	00	00	238	00	00	00
47	00	00	00	111	00	00	00	175	00	00	00	239	00	00	00
48	00	00	00	112	00	00	00	176	00	00	00	240	00	00	00
49	00	00	00	113	00	00	00	177	00	00	00	241	00	00	00
50	00	00	00	114	00	00	00	178	00	00	00	242	00	00	00
51	00	00	00	115	00	00	00	179	00	00	00	243	00	00	00
52	00	00	00	116	00	00	00	180	00	00	00	244	00	00	00
53	00	00	00	117	00	00	00	181	00	00	00	245	00	00	00
54	00	00	00	118	00	00	00	182	00	00	00	246	00	00	00
55	00	00	00	119	00	00	00	183	00	00	00	247	00	00	00
56	00	00	00	120	00	00	00	184	00	00	00	248	00	00	00
57	00	00	00	121	00	00	00	185	00	00	00	249	00	00	00
58	00	00	00	122	00	00	00	186	00	00	00	250	00	00	00
59	00	00	00	123	00	00	00	187	00	00	00	251	00	00	00
60	00	00	00	124	00	00	00	188	00	00	00	252	00	00	00
61	00	00	00	125	00	00	00	189	00	00	00	253	00	00	00
62	00	00	00	126	00	00	00	190	00	00	00	254	00	00	00
63	00	00	00	127	00	00	00	191	00	00	00	255	00	00	00

**Bold** – point counts in 'Minimum classified point cloud classification scheme' (see table on previous page)

**##** – point counts in Classes beyond the minimum

**##** – disallowed point counts per USGS spec

**##** – not all Class 0 points flagged as Withheld

## *DPH-15 Report on Classification Accuracy*

The USGS Lidar Base Specification Version 1.2 states: "Following classification processing, no nonwithheld points will remain in Class 0.

- For QL3 data, within any 1 square km, no more than 2 percent of nonwithheld points will have demonstrable errors in the classification value.
- For QL2 data, within any 1 square km, no more than 1 percent of nonwithheld points will have demonstrable errors in the classification value.
- For QL1 and QL0 data, within any 1 square km, no more than 0.5 percent of nonwithheld points will have demonstrable errors in the classification value.
- Points remaining in Class 1 that should be classified in any other required class are subject to these accuracy requirements and will be counted towards the percentage thresholds."


The USGS-NGP may relax these requirements to accommodate collections in areas where classification is particularly difficult.

The purpose of this section is to overlay a 1km x 1km tile scheme over the bare earth surface hillshade product to use for ground filter QC inspection.

[Data Source - Y:\Mapping\Projects\65219844\\_CWCB\\_Eastern\\_Colorado\Production\Final\\_Client\\_Deliverables\Block\\_4\point\\_cloud\tilecls](Y:\Mapping\Projects\65219844_CWCB_Eastern_Colorado\Production\Final_Client_Deliverables\Block_4\point_cloud\tilecls)

[Result Path - Y:\Mapping\Projects\65219844\\_CWCB\\_Eastern\\_Colorado\Admin\QA\\_QC\Block\\_4\\_QC\DPH\\_15\\_16\Hillshade\\_SingleFile.jp2](Y:\Mapping\Projects\65219844_CWCB_Eastern_Colorado\Admin\QA_QC\Block_4_QC\DPH_15_16\Hillshade_SingleFile.jp2)

[Tile Shapefile - Y:\Mapping\Projects\65219844\\_CWCB\\_Eastern\\_Colorado\Admin\QA\\_QC\Block\\_4\\_QC\DPH\\_15\\_16\tile.shp](Y:\Mapping\Projects\65219844_CWCB_Eastern_Colorado\Admin\QA_QC\Block_4_QC\DPH_15_16\tile.shp)






## *DPH-16 Report on Classification Consistency*

The USGS Lidar Base Specification Version 1.2 states: "Point classification is to be consistent across the entire project. Noticeable variations in the character, texture, or quality of the classification between tiles, swaths, lifts, or other non-natural divisions will be cause for rejection of the entire deliverable."

The purpose of this section is to show the bare earth surface hillshade product for classification consistency inspection.

[Data Source - Y:\Mapping\Projects\65219844\\_CWCB\\_Eastern\\_Colorado\Production\Final\\_Client\\_Deliverables\Block\\_4\point\\_cloud\tilecls](#)

[Result Path - D:\00\\_CWCB\Block\\_4\Block\\_4\\_QC\DPH\\_15\\_16\Hillshade\\_SingleFile.jp2](#)



## DPH-17 Report on Tiles

The USGS Lidar Base Specification Version 1.2 states: "A single non-overlapping project tiling scheme will be established and agreed upon by the data producer and the USGS–NGP before collection. This scheme will be used for all tiled deliverables: The tiling scheme shall use the same coordinate reference system and units as the data. The tile size shall be an integer multiple of the cell size for raster deliverables. The tiles shall be indexed in x and y to an integer multiple of the x and y dimensions of the tile. The tiled deliverables shall edge-match seamlessly and without gaps. The tiled deliverables shall conform to the project tiling scheme without added overlap."

The purpose of this section is to report on the unallowed presence of overlap in the project tile scheme.

[Tile File: Y:\Mapping\Projects\65219844\\_CWCB\\_Eastern\\_Colorado\Production\Final\\_Client\\_Deliverables\Block\\_4\metadata\shapefiles\CWCB\\_Block4\\_QL2\\_tiles\\_QL2\\_CO\\_C\\_5363total\\_new.shp](#)

Units: US Survey Feet

Tile	Width	Height	Overlap
LD34141251	3000.000	3000.000	False
LD34141254	3000.000	3000.000	False
LD34141257	3000.000	3000.000	False
LD34141260	3000.000	3000.000	False
LD34141263	3000.000	3000.000	False
LD34141266	3000.000	3000.000	False
LD34141269	3000.000	3000.000	False
LD34141272	3000.000	3000.000	False
LD34141275	3000.000	3000.000	False
LD34141278	3000.000	3000.000	False
LD34141281	3000.000	3000.000	False
LD34141284	3000.000	3000.000	False
LD34141287	3000.000	3000.000	False
LD34141290	3000.000	3000.000	False
LD34141293	3000.000	3000.000	False
LD34141296	3000.000	3000.000	False
LD34141299	3000.000	3000.000	False
LD34141302	3000.000	3000.000	False
LD34141305	3000.000	3000.000	False
LD34141308	3000.000	3000.000	False
LD34141311	3000.000	3000.000	False
LD34141314	3000.000	3000.000	False
LD34141317	3000.000	3000.000	False
LD34141320	3000.000	3000.000	False
LD34141323	3000.000	3000.000	False
LD34141326	3000.000	3000.000	False
LD34141329	3000.000	3000.000	False
LD34141332	3000.000	3000.000	False
LD34141335	3000.000	3000.000	False
LD34141338	3000.000	3000.000	False
LD34141341	3000.000	3000.000	False
LD34141344	3000.000	3000.000	False
LD34141347	3000.000	3000.000	False
LD34141350	3000.000	3000.000	False
LD34141353	3000.000	3000.000	False

*DPH-17 Report on Tiles - continued*

<u>Tile</u>	<u>Width</u>	<u>Height</u>	<u>Overlap</u>
LD34141356	3000.000	3000.000	False
LD34141359	3000.000	3000.000	False
LD34141362	3000.000	3000.000	False
LD34141365	3000.000	3000.000	False
LD34141368	3000.000	3000.000	False
LD34141371	3000.000	3000.000	False
LD34141374	3000.000	3000.000	False
LD34141377	3000.000	3000.000	False
LD34141380	3000.000	3000.000	False
LD34141383	3000.000	3000.000	False
LD34141386	3000.000	3000.000	False
LD34141389	3000.000	3000.000	False
LD34141392	3000.000	3000.000	False
LD34141395	3000.000	3000.000	False
LD34141398	3000.000	3000.000	False
LD34141401	3000.000	3000.000	False
LD34141404	3000.000	3000.000	False
LD34141407	3000.000	3000.000	False
LD34141410	3000.000	3000.000	False
LD34141413	3000.000	3000.000	False
LD34141416	3000.000	3000.000	False
LD34141419	3000.000	3000.000	False
LD34141422	3000.000	3000.000	False
LD34141425	3000.000	3000.000	False
LD34141428	3000.000	3000.000	False
LD34141431	3000.000	3000.000	False
LD34141434	3000.000	3000.000	False
LD34141437	3000.000	3000.000	False
LD34141440	3000.000	3000.000	False
LD34141443	3000.000	3000.000	False
LD34171251	3000.000	3000.000	False
LD34171254	3000.000	3000.000	False
LD34171257	3000.000	3000.000	False
LD34171260	3000.000	3000.000	False
LD34171263	3000.000	3000.000	False
LD34171266	3000.000	3000.000	False
LD34171269	3000.000	3000.000	False
LD34171272	3000.000	3000.000	False
LD34171275	3000.000	3000.000	False
LD34171278	3000.000	3000.000	False
LD34171281	3000.000	3000.000	False
LD34171284	3000.000	3000.000	False
LD34171287	3000.000	3000.000	False
LD34171290	3000.000	3000.000	False
LD34171293	3000.000	3000.000	False
LD34171296	3000.000	3000.000	False
LD34171299	3000.000	3000.000	False
LD34171302	3000.000	3000.000	False

*DPH-17 Report on Tiles - continued*

<u>Tile</u>	<u>Width</u>	<u>Height</u>	<u>Overlap</u>
LD34171305	3000.000	3000.000	False
LD34171308	3000.000	3000.000	False
LD34171311	3000.000	3000.000	False
LD34171314	3000.000	3000.000	False
LD34171317	3000.000	3000.000	False
LD34171320	3000.000	3000.000	False
LD34171323	3000.000	3000.000	False
LD34171326	3000.000	3000.000	False
LD34171329	3000.000	3000.000	False
LD34171332	3000.000	3000.000	False
LD34171335	3000.000	3000.000	False
LD34171338	3000.000	3000.000	False
LD34171341	3000.000	3000.000	False
LD34171344	3000.000	3000.000	False
LD34171347	3000.000	3000.000	False
LD34171350	3000.000	3000.000	False
LD34171353	3000.000	3000.000	False
LD34171356	3000.000	3000.000	False
LD34171359	3000.000	3000.000	False
LD34171362	3000.000	3000.000	False
LD34171365	3000.000	3000.000	False
LD34171368	3000.000	3000.000	False
LD34171371	3000.000	3000.000	False
LD34171374	3000.000	3000.000	False
LD34171377	3000.000	3000.000	False
LD34171380	3000.000	3000.000	False
LD34171383	3000.000	3000.000	False
LD34171386	3000.000	3000.000	False
LD34171389	3000.000	3000.000	False
LD34171392	3000.000	3000.000	False
LD34171395	3000.000	3000.000	False
LD34171398	3000.000	3000.000	False
LD34171401	3000.000	3000.000	False
LD34171404	3000.000	3000.000	False
LD34171407	3000.000	3000.000	False
LD34171410	3000.000	3000.000	False
LD34171413	3000.000	3000.000	False
LD34171416	3000.000	3000.000	False
LD34171419	3000.000	3000.000	False
LD34171422	3000.000	3000.000	False
LD34171425	3000.000	3000.000	False
LD34171428	3000.000	3000.000	False
LD34171431	3000.000	3000.000	False
LD34171434	3000.000	3000.000	False
LD34171437	3000.000	3000.000	False
LD34171440	3000.000	3000.000	False
LD34171443	3000.000	3000.000	False
LD34201254	3000.000	3000.000	False

*DPH-17 Report on Tiles - continued*

<u>Tile</u>	<u>Width</u>	<u>Height</u>	<u>Overlap</u>
LD34201257	3000.000	3000.000	False
LD34201260	3000.000	3000.000	False
LD34201263	3000.000	3000.000	False
LD34201266	3000.000	3000.000	False
LD34201269	3000.000	3000.000	False
LD34201272	3000.000	3000.000	False
LD34201275	3000.000	3000.000	False
LD34201278	3000.000	3000.000	False
LD34201281	3000.000	3000.000	False
LD34201284	3000.000	3000.000	False
LD34201287	3000.000	3000.000	False
LD34201290	3000.000	3000.000	False
LD34201293	3000.000	3000.000	False
LD34201296	3000.000	3000.000	False
LD34201299	3000.000	3000.000	False
LD34201302	3000.000	3000.000	False
LD34201305	3000.000	3000.000	False
LD34201308	3000.000	3000.000	False
LD34201311	3000.000	3000.000	False
LD34201314	3000.000	3000.000	False
LD34201317	3000.000	3000.000	False
LD34201320	3000.000	3000.000	False
LD34201323	3000.000	3000.000	False
LD34201326	3000.000	3000.000	False
LD34201329	3000.000	3000.000	False
LD34201332	3000.000	3000.000	False
LD34201335	3000.000	3000.000	False
LD34201338	3000.000	3000.000	False
LD34201341	3000.000	3000.000	False
LD34201344	3000.000	3000.000	False
LD34201347	3000.000	3000.000	False
LD34201350	3000.000	3000.000	False
LD34201353	3000.000	3000.000	False
LD34201356	3000.000	3000.000	False
LD34201359	3000.000	3000.000	False
LD34201362	3000.000	3000.000	False
LD34201365	3000.000	3000.000	False
LD34201368	3000.000	3000.000	False
LD34201371	3000.000	3000.000	False
LD34201374	3000.000	3000.000	False
LD34201377	3000.000	3000.000	False
LD34201380	3000.000	3000.000	False
LD34201383	3000.000	3000.000	False
LD34201386	3000.000	3000.000	False
LD34201389	3000.000	3000.000	False
LD34201392	3000.000	3000.000	False
LD34201395	3000.000	3000.000	False
LD34201398	3000.000	3000.000	False

*DPH-17 Report on Tiles - continued*

<u>Tile</u>	<u>Width</u>	<u>Height</u>	<u>Overlap</u>
LD34201401	3000.000	3000.000	False
LD34201404	3000.000	3000.000	False
LD34201407	3000.000	3000.000	False
LD34201410	3000.000	3000.000	False
LD34201413	3000.000	3000.000	False
LD34201416	3000.000	3000.000	False
LD34201419	3000.000	3000.000	False
LD34201422	3000.000	3000.000	False
LD34201425	3000.000	3000.000	False
LD34201428	3000.000	3000.000	False
LD34201431	3000.000	3000.000	False
LD34201434	3000.000	3000.000	False
LD34201437	3000.000	3000.000	False
LD34201440	3000.000	3000.000	False
LD34201443	3000.000	3000.000	False
LD34231254	3000.000	3000.000	False
LD34231257	3000.000	3000.000	False
LD34231260	3000.000	3000.000	False
LD34231263	3000.000	3000.000	False
LD34231266	3000.000	3000.000	False
LD34231269	3000.000	3000.000	False
LD34231272	3000.000	3000.000	False
LD34231275	3000.000	3000.000	False
LD34231278	3000.000	3000.000	False
LD34231281	3000.000	3000.000	False
LD34231284	3000.000	3000.000	False
LD34231287	3000.000	3000.000	False
LD34231290	3000.000	3000.000	False
LD34231293	3000.000	3000.000	False
LD34231296	3000.000	3000.000	False
LD34231299	3000.000	3000.000	False
LD34231302	3000.000	3000.000	False
LD34231305	3000.000	3000.000	False
LD34231308	3000.000	3000.000	False
LD34231311	3000.000	3000.000	False
LD34231314	3000.000	3000.000	False
LD34231317	3000.000	3000.000	False
LD34231320	3000.000	3000.000	False
LD34231323	3000.000	3000.000	False
LD34231326	3000.000	3000.000	False
LD34231329	3000.000	3000.000	False
LD34231332	3000.000	3000.000	False
LD34231335	3000.000	3000.000	False
LD34231338	3000.000	3000.000	False
LD34231341	3000.000	3000.000	False
LD34231344	3000.000	3000.000	False
LD34231347	3000.000	3000.000	False
LD34231350	3000.000	3000.000	False

*DPH-17 Report on Tiles - continued*

<u>Tile</u>	<u>Width</u>	<u>Height</u>	<u>Overlap</u>
LD34231353	3000.000	3000.000	False
LD34231356	3000.000	3000.000	False
LD34231359	3000.000	3000.000	False
LD34231362	3000.000	3000.000	False
LD34231365	3000.000	3000.000	False
LD34231368	3000.000	3000.000	False
LD34231371	3000.000	3000.000	False
LD34231374	3000.000	3000.000	False
LD34231377	3000.000	3000.000	False
LD34231380	3000.000	3000.000	False
LD34231383	3000.000	3000.000	False
LD34231386	3000.000	3000.000	False
LD34231389	3000.000	3000.000	False
LD34231392	3000.000	3000.000	False
LD34231395	3000.000	3000.000	False
LD34231398	3000.000	3000.000	False
LD34231401	3000.000	3000.000	False
LD34231404	3000.000	3000.000	False
LD34231407	3000.000	3000.000	False
LD34231410	3000.000	3000.000	False
LD34231413	3000.000	3000.000	False
LD34231416	3000.000	3000.000	False
LD34231419	3000.000	3000.000	False
LD34231422	3000.000	3000.000	False
LD34231425	3000.000	3000.000	False
LD34231428	3000.000	3000.000	False
LD34231431	3000.000	3000.000	False
LD34231434	3000.000	3000.000	False
LD34231437	3000.000	3000.000	False
LD34231440	3000.000	3000.000	False
LD34231443	3000.000	3000.000	False
LD34261254	3000.000	3000.000	False
LD34261257	3000.000	3000.000	False
LD34261260	3000.000	3000.000	False
LD34261263	3000.000	3000.000	False
LD34261266	3000.000	3000.000	False
LD34261269	3000.000	3000.000	False
LD34261272	3000.000	3000.000	False
LD34261275	3000.000	3000.000	False
LD34261278	3000.000	3000.000	False
LD34261281	3000.000	3000.000	False
LD34261284	3000.000	3000.000	False
LD34261287	3000.000	3000.000	False
LD34261290	3000.000	3000.000	False
LD34261293	3000.000	3000.000	False
LD34261296	3000.000	3000.000	False
LD34261299	3000.000	3000.000	False
LD34261302	3000.000	3000.000	False

*DPH-17 Report on Tiles - continued*

<u>Tile</u>	<u>Width</u>	<u>Height</u>	<u>Overlap</u>
LD34261305	3000.000	3000.000	False
LD34261308	3000.000	3000.000	False
LD34261311	3000.000	3000.000	False
LD34261314	3000.000	3000.000	False
LD34261317	3000.000	3000.000	False
LD34261320	3000.000	3000.000	False
LD34261323	3000.000	3000.000	False
LD34261326	3000.000	3000.000	False
LD34261329	3000.000	3000.000	False
LD34261332	3000.000	3000.000	False
LD34261335	3000.000	3000.000	False
LD34261338	3000.000	3000.000	False
LD34261341	3000.000	3000.000	False
LD34261344	3000.000	3000.000	False
LD34261347	3000.000	3000.000	False
LD34261350	3000.000	3000.000	False
LD34261353	3000.000	3000.000	False
LD34261356	3000.000	3000.000	False
LD34261359	3000.000	3000.000	False
LD34261362	3000.000	3000.000	False
LD34261365	3000.000	3000.000	False
LD34261368	3000.000	3000.000	False
LD34261371	3000.000	3000.000	False
LD34261374	3000.000	3000.000	False
LD34261377	3000.000	3000.000	False
LD34261380	3000.000	3000.000	False
LD34261383	3000.000	3000.000	False
LD34261386	3000.000	3000.000	False
LD34261389	3000.000	3000.000	False
LD34261392	3000.000	3000.000	False
LD34261395	3000.000	3000.000	False
LD34261398	3000.000	3000.000	False
LD34261401	3000.000	3000.000	False
LD34261404	3000.000	3000.000	False
LD34261407	3000.000	3000.000	False
LD34261410	3000.000	3000.000	False
LD34261413	3000.000	3000.000	False
LD34261416	3000.000	3000.000	False
LD34261419	3000.000	3000.000	False
LD34261422	3000.000	3000.000	False
LD34261425	3000.000	3000.000	False
LD34261428	3000.000	3000.000	False
LD34261431	3000.000	3000.000	False
LD34261434	3000.000	3000.000	False
LD34261437	3000.000	3000.000	False
LD34261440	3000.000	3000.000	False
LD34261443	3000.000	3000.000	False
LD34291254	3000.000	3000.000	False



*DPH-17 Report on Tiles - continued*

<u>Tile</u>	<u>Width</u>	<u>Height</u>	<u>Overlap</u>
LD34291257	3000.000	3000.000	False
LD34291260	3000.000	3000.000	False
LD34291263	3000.000	3000.000	False
LD34291266	3000.000	3000.000	False
LD34291269	3000.000	3000.000	False
LD34291272	3000.000	3000.000	False
LD34291275	3000.000	3000.000	False
LD34291278	3000.000	3000.000	False
LD34291281	3000.000	3000.000	False
LD34291284	3000.000	3000.000	False
LD34291287	3000.000	3000.000	False
LD34291290	3000.000	3000.000	False
LD34291293	3000.000	3000.000	False
LD34291296	3000.000	3000.000	False
LD34291299	3000.000	3000.000	False
LD34291302	3000.000	3000.000	False
LD34291305	3000.000	3000.000	False
LD34291308	3000.000	3000.000	False
LD34291311	3000.000	3000.000	False
LD34291314	3000.000	3000.000	False
LD34291317	3000.000	3000.000	False
LD34291320	3000.000	3000.000	False
LD34291323	3000.000	3000.000	False
LD34291326	3000.000	3000.000	False
LD34291329	3000.000	3000.000	False
LD34291332	3000.000	3000.000	False
LD34291335	3000.000	3000.000	False
LD34291338	3000.000	3000.000	False
LD34291341	3000.000	3000.000	False
LD34291344	3000.000	3000.000	False
LD34291347	3000.000	3000.000	False
LD34291350	3000.000	3000.000	False
LD34291353	3000.000	3000.000	False
LD34291356	3000.000	3000.000	False
LD34291359	3000.000	3000.000	False
LD34291362	3000.000	3000.000	False
LD34291365	3000.000	3000.000	False
LD34291368	3000.000	3000.000	False
LD34291371	3000.000	3000.000	False
LD34291374	3000.000	3000.000	False
LD34291377	3000.000	3000.000	False
LD34291380	3000.000	3000.000	False
LD34291383	3000.000	3000.000	False
LD34291386	3000.000	3000.000	False
LD34291389	3000.000	3000.000	False
LD34291392	3000.000	3000.000	False
LD34291395	3000.000	3000.000	False
LD34291398	3000.000	3000.000	False

## DPH-17 Report on Tiles - continued

Tile	Width	Height	Overlap
LD34291401	3000.000	3000.000	False
LD34291404	3000.000	3000.000	False
LD34291407	3000.000	3000.000	False
LD34291410	3000.000	3000.000	False
LD34291413	3000.000	3000.000	False
LD34291416	3000.000	3000.000	False
LD34291419	3000.000	3000.000	False
LD34291422	3000.000	3000.000	False
LD34291425	3000.000	3000.000	False
LD34291428	3000.000	3000.000	False
LD34291431	3000.000	3000.000	False
LD34291434	3000.000	3000.000	False
LD34291437	3000.000	3000.000	False
LD34291440	3000.000	3000.000	False
LD34291443	3000.000	3000.000	False
LD34321254	3000.000	3000.000	False
LD34321257	3000.000	3000.000	False
LD34321260	3000.000	3000.000	False
LD34321263	3000.000	3000.000	False
LD34321266	3000.000	3000.000	False
LD34321269	3000.000	3000.000	False
LD34321272	3000.000	3000.000	False
LD34321275	3000.000	3000.000	False
LD34321278	3000.000	3000.000	False
LD34321281	3000.000	3000.000	False
LD34321284	3000.000	3000.000	False
LD34321287	3000.000	3000.000	False
LD34321290	3000.000	3000.000	False
LD34321293	3000.000	3000.000	False
LD34321296	3000.000	3000.000	False
LD34321299	3000.000	3000.000	False
LD34321302	3000.000	3000.000	False
LD34321305	3000.000	3000.000	False
LD34321308	3000.000	3000.000	False
LD34321311	3000.000	3000.000	False
LD34321314	3000.000	3000.000	False
LD34321317	3000.000	3000.000	False
LD34321320	3000.000	3000.000	False
LD34321323	3000.000	3000.000	False
LD34321326	3000.000	3000.000	False
LD34321329	3000.000	3000.000	False
LD34321332	3000.000	3000.000	False
LD34321335	3000.000	3000.000	False
LD34321338	3000.000	3000.000	False
LD34321341	3000.000	3000.000	False
LD34321344	3000.000	3000.000	False
LD34321347	3000.000	3000.000	False
LD34321350	3000.000	3000.000	False

*DPH-17 Report on Tiles - continued*

<u>Tile</u>	<u>Width</u>	<u>Height</u>	<u>Overlap</u>
LD34321353	3000.000	3000.000	False
LD34321356	3000.000	3000.000	False
LD34321359	3000.000	3000.000	False
LD34321362	3000.000	3000.000	False
LD34321365	3000.000	3000.000	False
LD34321368	3000.000	3000.000	False
LD34321371	3000.000	3000.000	False
LD34321374	3000.000	3000.000	False
LD34321377	3000.000	3000.000	False
LD34321380	3000.000	3000.000	False
LD34321383	3000.000	3000.000	False
LD34321386	3000.000	3000.000	False
LD34321389	3000.000	3000.000	False
LD34321392	3000.000	3000.000	False
LD34321395	3000.000	3000.000	False
LD34321398	3000.000	3000.000	False
LD34321401	3000.000	3000.000	False
LD34321404	3000.000	3000.000	False
LD34321407	3000.000	3000.000	False
LD34321410	3000.000	3000.000	False
LD34321413	3000.000	3000.000	False
LD34321416	3000.000	3000.000	False
LD34321419	3000.000	3000.000	False
LD34321422	3000.000	3000.000	False
LD34321425	3000.000	3000.000	False
LD34321428	3000.000	3000.000	False
LD34321431	3000.000	3000.000	False
LD34321434	3000.000	3000.000	False
LD34321437	3000.000	3000.000	False
LD34321440	3000.000	3000.000	False
LD34321443	3000.000	3000.000	False
LD34351254	3000.000	3000.000	False
LD34351257	3000.000	3000.000	False
LD34351260	3000.000	3000.000	False
LD34351263	3000.000	3000.000	False
LD34351266	3000.000	3000.000	False
LD34351269	3000.000	3000.000	False
LD34351272	3000.000	3000.000	False
LD34351275	3000.000	3000.000	False
LD34351278	3000.000	3000.000	False
LD34351281	3000.000	3000.000	False
LD34351284	3000.000	3000.000	False
LD34351287	3000.000	3000.000	False
LD34351290	3000.000	3000.000	False
LD34351293	3000.000	3000.000	False
LD34351296	3000.000	3000.000	False
LD34351299	3000.000	3000.000	False
LD34351302	3000.000	3000.000	False

*DPH-17 Report on Tiles - continued*

<u>Tile</u>	<u>Width</u>	<u>Height</u>	<u>Overlap</u>
LD34351305	3000.000	3000.000	False
LD34351308	3000.000	3000.000	False
LD34351311	3000.000	3000.000	False
LD34351314	3000.000	3000.000	False
LD34351317	3000.000	3000.000	False
LD34351320	3000.000	3000.000	False
LD34351323	3000.000	3000.000	False
LD34351326	3000.000	3000.000	False
LD34351329	3000.000	3000.000	False
LD34351332	3000.000	3000.000	False
LD34351335	3000.000	3000.000	False
LD34351338	3000.000	3000.000	False
LD34351341	3000.000	3000.000	False
LD34351344	3000.000	3000.000	False
LD34351347	3000.000	3000.000	False
LD34351350	3000.000	3000.000	False
LD34351353	3000.000	3000.000	False
LD34351356	3000.000	3000.000	False
LD34351359	3000.000	3000.000	False
LD34351362	3000.000	3000.000	False
LD34351365	3000.000	3000.000	False
LD34351368	3000.000	3000.000	False
LD34351371	3000.000	3000.000	False
LD34351374	3000.000	3000.000	False
LD34351377	3000.000	3000.000	False
LD34351380	3000.000	3000.000	False
LD34351383	3000.000	3000.000	False
LD34351386	3000.000	3000.000	False
LD34351389	3000.000	3000.000	False
LD34351392	3000.000	3000.000	False
LD34351395	3000.000	3000.000	False
LD34351398	3000.000	3000.000	False
LD34351401	3000.000	3000.000	False
LD34351404	3000.000	3000.000	False
LD34351407	3000.000	3000.000	False
LD34351410	3000.000	3000.000	False
LD34351413	3000.000	3000.000	False
LD34351416	3000.000	3000.000	False
LD34351419	3000.000	3000.000	False
LD34351422	3000.000	3000.000	False
LD34351425	3000.000	3000.000	False
LD34351428	3000.000	3000.000	False
LD34351431	3000.000	3000.000	False
LD34351434	3000.000	3000.000	False
LD34351437	3000.000	3000.000	False
LD34351440	3000.000	3000.000	False
LD34351443	3000.000	3000.000	False
LD34381254	3000.000	3000.000	False

*DPH-17 Report on Tiles - continued*

<u>Tile</u>	<u>Width</u>	<u>Height</u>	<u>Overlap</u>
LD34381257	3000.000	3000.000	False
LD34381260	3000.000	3000.000	False
LD34381263	3000.000	3000.000	False
LD34381266	3000.000	3000.000	False
LD34381269	3000.000	3000.000	False
LD34381272	3000.000	3000.000	False
LD34381275	3000.000	3000.000	False
LD34381278	3000.000	3000.000	False
LD34381281	3000.000	3000.000	False
LD34381284	3000.000	3000.000	False
LD34381287	3000.000	3000.000	False
LD34381290	3000.000	3000.000	False
LD34381293	3000.000	3000.000	False
LD34381296	3000.000	3000.000	False
LD34381299	3000.000	3000.000	False
LD34381302	3000.000	3000.000	False
LD34381305	3000.000	3000.000	False
LD34381308	3000.000	3000.000	False
LD34381311	3000.000	3000.000	False
LD34381314	3000.000	3000.000	False
LD34381317	3000.000	3000.000	False
LD34381320	3000.000	3000.000	False
LD34381323	3000.000	3000.000	False
LD34381326	3000.000	3000.000	False
LD34381329	3000.000	3000.000	False
LD34381332	3000.000	3000.000	False
LD34381335	3000.000	3000.000	False
LD34381338	3000.000	3000.000	False
LD34381341	3000.000	3000.000	False
LD34381344	3000.000	3000.000	False
LD34381347	3000.000	3000.000	False
LD34381350	3000.000	3000.000	False
LD34381353	3000.000	3000.000	False
LD34381356	3000.000	3000.000	False
LD34381359	3000.000	3000.000	False
LD34381362	3000.000	3000.000	False
LD34381365	3000.000	3000.000	False
LD34381368	3000.000	3000.000	False
LD34381371	3000.000	3000.000	False
LD34381374	3000.000	3000.000	False
LD34381377	3000.000	3000.000	False
LD34381380	3000.000	3000.000	False
LD34381383	3000.000	3000.000	False
LD34381386	3000.000	3000.000	False
LD34381389	3000.000	3000.000	False
LD34381392	3000.000	3000.000	False
LD34381395	3000.000	3000.000	False
LD34381398	3000.000	3000.000	False

*DPH-17 Report on Tiles - continued*

<u>Tile</u>	<u>Width</u>	<u>Height</u>	<u>Overlap</u>
LD34381401	3000.000	3000.000	False
LD34381404	3000.000	3000.000	False
LD34381407	3000.000	3000.000	False
LD34381410	3000.000	3000.000	False
LD34381413	3000.000	3000.000	False
LD34381416	3000.000	3000.000	False
LD34381419	3000.000	3000.000	False
LD34381422	3000.000	3000.000	False
LD34381425	3000.000	3000.000	False
LD34381428	3000.000	3000.000	False
LD34381431	3000.000	3000.000	False
LD34381434	3000.000	3000.000	False
LD34381437	3000.000	3000.000	False
LD34381440	3000.000	3000.000	False
LD34381443	3000.000	3000.000	False
LD34411254	3000.000	3000.000	False
LD34411257	3000.000	3000.000	False
LD34411260	3000.000	3000.000	False
LD34411263	3000.000	3000.000	False
LD34411266	3000.000	3000.000	False
LD34411269	3000.000	3000.000	False
LD34411272	3000.000	3000.000	False
LD34411275	3000.000	3000.000	False
LD34411278	3000.000	3000.000	False
LD34411281	3000.000	3000.000	False
LD34411284	3000.000	3000.000	False
LD34411287	3000.000	3000.000	False
LD34411290	3000.000	3000.000	False
LD34411293	3000.000	3000.000	False
LD34411296	3000.000	3000.000	False
LD34411299	3000.000	3000.000	False
LD34411302	3000.000	3000.000	False
LD34411305	3000.000	3000.000	False
LD34411308	3000.000	3000.000	False
LD34411311	3000.000	3000.000	False
LD34411314	3000.000	3000.000	False
LD34411317	3000.000	3000.000	False
LD34411320	3000.000	3000.000	False
LD34411323	3000.000	3000.000	False
LD34411326	3000.000	3000.000	False
LD34411329	3000.000	3000.000	False
LD34411332	3000.000	3000.000	False
LD34411335	3000.000	3000.000	False
LD34411338	3000.000	3000.000	False
LD34411341	3000.000	3000.000	False
LD34411344	3000.000	3000.000	False
LD34411347	3000.000	3000.000	False
LD34411350	3000.000	3000.000	False

*DPH-17 Report on Tiles - continued*

<u>Tile</u>	<u>Width</u>	<u>Height</u>	<u>Overlap</u>
LD34411353	3000.000	3000.000	False
LD34411356	3000.000	3000.000	False
LD34411359	3000.000	3000.000	False
LD34411362	3000.000	3000.000	False
LD34411365	3000.000	3000.000	False
LD34411368	3000.000	3000.000	False
LD34411371	3000.000	3000.000	False
LD34411374	3000.000	3000.000	False
LD34411377	3000.000	3000.000	False
LD34411380	3000.000	3000.000	False
LD34411383	3000.000	3000.000	False
LD34411386	3000.000	3000.000	False
LD34411389	3000.000	3000.000	False
LD34411392	3000.000	3000.000	False
LD34411395	3000.000	3000.000	False
LD34411398	3000.000	3000.000	False
LD34411401	3000.000	3000.000	False
LD34411404	3000.000	3000.000	False
LD34411407	3000.000	3000.000	False
LD34411410	3000.000	3000.000	False
LD34411413	3000.000	3000.000	False
LD34411416	3000.000	3000.000	False
LD34411419	3000.000	3000.000	False
LD34411422	3000.000	3000.000	False
LD34411425	3000.000	3000.000	False
LD34411428	3000.000	3000.000	False
LD34411431	3000.000	3000.000	False
LD34411434	3000.000	3000.000	False
LD34411437	3000.000	3000.000	False
LD34411440	3000.000	3000.000	False
LD34411443	3000.000	3000.000	False
LD34441254	3000.000	3000.000	False
LD34441257	3000.000	3000.000	False
LD34441260	3000.000	3000.000	False
LD34441263	3000.000	3000.000	False
LD34441266	3000.000	3000.000	False
LD34441269	3000.000	3000.000	False
LD34441272	3000.000	3000.000	False
LD34441275	3000.000	3000.000	False
LD34441278	3000.000	3000.000	False
LD34441281	3000.000	3000.000	False
LD34441284	3000.000	3000.000	False
LD34441287	3000.000	3000.000	False
LD34441290	3000.000	3000.000	False
LD34441293	3000.000	3000.000	False
LD34441296	3000.000	3000.000	False
LD34441299	3000.000	3000.000	False
LD34441302	3000.000	3000.000	False

*DPH-17 Report on Tiles - continued*

<u>Tile</u>	<u>Width</u>	<u>Height</u>	<u>Overlap</u>
LD34441305	3000.000	3000.000	False
LD34441308	3000.000	3000.000	False
LD34441311	3000.000	3000.000	False
LD34441314	3000.000	3000.000	False
LD34441317	3000.000	3000.000	False
LD34441320	3000.000	3000.000	False
LD34441323	3000.000	3000.000	False
LD34441326	3000.000	3000.000	False
LD34441329	3000.000	3000.000	False
LD34441332	3000.000	3000.000	False
LD34441335	3000.000	3000.000	False
LD34441338	3000.000	3000.000	False
LD34441341	3000.000	3000.000	False
LD34441344	3000.000	3000.000	False
LD34441347	3000.000	3000.000	False
LD34441350	3000.000	3000.000	False
LD34441353	3000.000	3000.000	False
LD34441356	3000.000	3000.000	False
LD34441359	3000.000	3000.000	False
LD34441362	3000.000	3000.000	False
LD34441365	3000.000	3000.000	False
LD34441368	3000.000	3000.000	False
LD34441371	3000.000	3000.000	False
LD34441374	3000.000	3000.000	False
LD34441377	3000.000	3000.000	False
LD34441380	3000.000	3000.000	False
LD34441383	3000.000	3000.000	False
LD34441386	3000.000	3000.000	False
LD34441389	3000.000	3000.000	False
LD34441392	3000.000	3000.000	False
LD34441395	3000.000	3000.000	False
LD34441398	3000.000	3000.000	False
LD34441401	3000.000	3000.000	False
LD34441404	3000.000	3000.000	False
LD34441407	3000.000	3000.000	False
LD34441410	3000.000	3000.000	False
LD34441413	3000.000	3000.000	False
LD34441416	3000.000	3000.000	False
LD34441419	3000.000	3000.000	False
LD34441422	3000.000	3000.000	False
LD34441425	3000.000	3000.000	False
LD34441428	3000.000	3000.000	False
LD34441431	3000.000	3000.000	False
LD34441434	3000.000	3000.000	False
LD34441437	3000.000	3000.000	False
LD34441440	3000.000	3000.000	False
LD34441443	3000.000	3000.000	False
LD34471254	3000.000	3000.000	False



*DPH-17 Report on Tiles - continued*

<u>Tile</u>	<u>Width</u>	<u>Height</u>	<u>Overlap</u>
LD34471257	3000.000	3000.000	False
LD34471260	3000.000	3000.000	False
LD34471263	3000.000	3000.000	False
LD34471266	3000.000	3000.000	False
LD34471269	3000.000	3000.000	False
LD34471272	3000.000	3000.000	False
LD34471275	3000.000	3000.000	False
LD34471278	3000.000	3000.000	False
LD34471281	3000.000	3000.000	False
LD34471284	3000.000	3000.000	False
LD34471287	3000.000	3000.000	False
LD34471290	3000.000	3000.000	False
LD34471293	3000.000	3000.000	False
LD34471296	3000.000	3000.000	False
LD34471299	3000.000	3000.000	False
LD34471302	3000.000	3000.000	False
LD34471305	3000.000	3000.000	False
LD34471308	3000.000	3000.000	False
LD34471311	3000.000	3000.000	False
LD34471314	3000.000	3000.000	False
LD34471317	3000.000	3000.000	False
LD34471320	3000.000	3000.000	False
LD34471323	3000.000	3000.000	False
LD34471326	3000.000	3000.000	False
LD34471329	3000.000	3000.000	False
LD34471332	3000.000	3000.000	False
LD34471335	3000.000	3000.000	False
LD34471338	3000.000	3000.000	False
LD34471341	3000.000	3000.000	False
LD34471344	3000.000	3000.000	False
LD34471347	3000.000	3000.000	False
LD34471350	3000.000	3000.000	False
LD34471353	3000.000	3000.000	False
LD34471356	3000.000	3000.000	False
LD34471359	3000.000	3000.000	False
LD34471362	3000.000	3000.000	False
LD34471365	3000.000	3000.000	False
LD34471368	3000.000	3000.000	False
LD34471371	3000.000	3000.000	False
LD34471374	3000.000	3000.000	False
LD34471377	3000.000	3000.000	False
LD34471380	3000.000	3000.000	False
LD34471383	3000.000	3000.000	False
LD34471386	3000.000	3000.000	False
LD34471389	3000.000	3000.000	False
LD34471392	3000.000	3000.000	False
LD34471395	3000.000	3000.000	False
LD34471398	3000.000	3000.000	False

*DPH-17 Report on Tiles - continued*

<u>Tile</u>	<u>Width</u>	<u>Height</u>	<u>Overlap</u>
LD34471401	3000.000	3000.000	False
LD34471404	3000.000	3000.000	False
LD34471407	3000.000	3000.000	False
LD34471410	3000.000	3000.000	False
LD34471413	3000.000	3000.000	False
LD34471416	3000.000	3000.000	False
LD34471419	3000.000	3000.000	False
LD34471422	3000.000	3000.000	False
LD34471425	3000.000	3000.000	False
LD34471428	3000.000	3000.000	False
LD34471431	3000.000	3000.000	False
LD34471434	3000.000	3000.000	False
LD34471437	3000.000	3000.000	False
LD34471440	3000.000	3000.000	False
LD34471443	3000.000	3000.000	False
LD34501254	3000.000	3000.000	False
LD34501257	3000.000	3000.000	False
LD34501260	3000.000	3000.000	False
LD34501263	3000.000	3000.000	False
LD34501266	3000.000	3000.000	False
LD34501269	3000.000	3000.000	False
LD34501272	3000.000	3000.000	False
LD34501275	3000.000	3000.000	False
LD34501278	3000.000	3000.000	False
LD34501281	3000.000	3000.000	False
LD34501284	3000.000	3000.000	False
LD34501287	3000.000	3000.000	False
LD34501290	3000.000	3000.000	False
LD34501293	3000.000	3000.000	False
LD34501296	3000.000	3000.000	False
LD34501299	3000.000	3000.000	False
LD34501302	3000.000	3000.000	False
LD34501305	3000.000	3000.000	False
LD34501308	3000.000	3000.000	False
LD34501311	3000.000	3000.000	False
LD34501314	3000.000	3000.000	False
LD34501317	3000.000	3000.000	False
LD34501320	3000.000	3000.000	False
LD34501323	3000.000	3000.000	False
LD34501326	3000.000	3000.000	False
LD34501329	3000.000	3000.000	False
LD34501332	3000.000	3000.000	False
LD34501335	3000.000	3000.000	False
LD34501338	3000.000	3000.000	False
LD34501341	3000.000	3000.000	False
LD34501344	3000.000	3000.000	False
LD34501347	3000.000	3000.000	False
LD34501350	3000.000	3000.000	False

*DPH-17 Report on Tiles - continued*

<u>Tile</u>	<u>Width</u>	<u>Height</u>	<u>Overlap</u>
LD34501353	3000.000	3000.000	False
LD34501356	3000.000	3000.000	False
LD34501359	3000.000	3000.000	False
LD34501362	3000.000	3000.000	False
LD34501365	3000.000	3000.000	False
LD34501368	3000.000	3000.000	False
LD34501371	3000.000	3000.000	False
LD34501374	3000.000	3000.000	False
LD34501377	3000.000	3000.000	False
LD34501380	3000.000	3000.000	False
LD34501383	3000.000	3000.000	False
LD34501386	3000.000	3000.000	False
LD34501389	3000.000	3000.000	False
LD34501392	3000.000	3000.000	False
LD34501395	3000.000	3000.000	False
LD34501398	3000.000	3000.000	False
LD34501401	3000.000	3000.000	False
LD34501404	3000.000	3000.000	False
LD34501407	3000.000	3000.000	False
LD34501410	3000.000	3000.000	False
LD34501413	3000.000	3000.000	False
LD34501416	3000.000	3000.000	False
LD34501419	3000.000	3000.000	False
LD34501422	3000.000	3000.000	False
LD34501425	3000.000	3000.000	False
LD34501428	3000.000	3000.000	False
LD34501431	3000.000	3000.000	False
LD34501434	3000.000	3000.000	False
LD34501437	3000.000	3000.000	False
LD34501440	3000.000	3000.000	False
LD34501443	3000.000	3000.000	False
LD34531254	3000.000	3000.000	False
LD34531257	3000.000	3000.000	False
LD34531260	3000.000	3000.000	False
LD34531263	3000.000	3000.000	False
LD34531266	3000.000	3000.000	False
LD34531269	3000.000	3000.000	False
LD34531272	3000.000	3000.000	False
LD34531275	3000.000	3000.000	False
LD34531278	3000.000	3000.000	False
LD34531281	3000.000	3000.000	False
LD34531284	3000.000	3000.000	False
LD34531287	3000.000	3000.000	False
LD34531290	3000.000	3000.000	False
LD34531293	3000.000	3000.000	False
LD34531296	3000.000	3000.000	False
LD34531299	3000.000	3000.000	False
LD34531302	3000.000	3000.000	False

*DPH-17 Report on Tiles - continued*

<u>Tile</u>	<u>Width</u>	<u>Height</u>	<u>Overlap</u>
LD34531305	3000.000	3000.000	False
LD34531308	3000.000	3000.000	False
LD34531311	3000.000	3000.000	False
LD34531314	3000.000	3000.000	False
LD34531317	3000.000	3000.000	False
LD34531320	3000.000	3000.000	False
LD34531323	3000.000	3000.000	False
LD34531326	3000.000	3000.000	False
LD34531329	3000.000	3000.000	False
LD34531332	3000.000	3000.000	False
LD34531335	3000.000	3000.000	False
LD34531338	3000.000	3000.000	False
LD34531341	3000.000	3000.000	False
LD34531344	3000.000	3000.000	False
LD34531347	3000.000	3000.000	False
LD34531350	3000.000	3000.000	False
LD34531353	3000.000	3000.000	False
LD34531356	3000.000	3000.000	False
LD34531359	3000.000	3000.000	False
LD34531362	3000.000	3000.000	False
LD34531365	3000.000	3000.000	False
LD34531368	3000.000	3000.000	False
LD34531371	3000.000	3000.000	False
LD34531374	3000.000	3000.000	False
LD34531377	3000.000	3000.000	False
LD34531380	3000.000	3000.000	False
LD34531383	3000.000	3000.000	False
LD34531386	3000.000	3000.000	False
LD34531389	3000.000	3000.000	False
LD34531392	3000.000	3000.000	False
LD34531395	3000.000	3000.000	False
LD34531398	3000.000	3000.000	False
LD34531401	3000.000	3000.000	False
LD34531404	3000.000	3000.000	False
LD34531407	3000.000	3000.000	False
LD34531410	3000.000	3000.000	False
LD34531413	3000.000	3000.000	False
LD34531416	3000.000	3000.000	False
LD34531419	3000.000	3000.000	False
LD34531422	3000.000	3000.000	False
LD34531425	3000.000	3000.000	False
LD34531428	3000.000	3000.000	False
LD34531431	3000.000	3000.000	False
LD34531434	3000.000	3000.000	False
LD34531437	3000.000	3000.000	False
LD34531440	3000.000	3000.000	False
LD34531443	3000.000	3000.000	False
LD34561254	3000.000	3000.000	False

*DPH-17 Report on Tiles - continued*

<u>Tile</u>	<u>Width</u>	<u>Height</u>	<u>Overlap</u>
LD34561257	3000.000	3000.000	False
LD34561260	3000.000	3000.000	False
LD34561263	3000.000	3000.000	False
LD34561266	3000.000	3000.000	False
LD34561269	3000.000	3000.000	False
LD34561272	3000.000	3000.000	False
LD34561275	3000.000	3000.000	False
LD34561278	3000.000	3000.000	False
LD34561281	3000.000	3000.000	False
LD34561284	3000.000	3000.000	False
LD34561287	3000.000	3000.000	False
LD34561290	3000.000	3000.000	False
LD34561293	3000.000	3000.000	False
LD34561296	3000.000	3000.000	False
LD34561299	3000.000	3000.000	False
LD34561302	3000.000	3000.000	False
LD34561305	3000.000	3000.000	False
LD34561308	3000.000	3000.000	False
LD34561311	3000.000	3000.000	False
LD34561314	3000.000	3000.000	False
LD34561317	3000.000	3000.000	False
LD34561320	3000.000	3000.000	False
LD34561323	3000.000	3000.000	False
LD34561326	3000.000	3000.000	False
LD34561329	3000.000	3000.000	False
LD34561332	3000.000	3000.000	False
LD34561335	3000.000	3000.000	False
LD34561338	3000.000	3000.000	False
LD34561341	3000.000	3000.000	False
LD34561344	3000.000	3000.000	False
LD34561347	3000.000	3000.000	False
LD34561350	3000.000	3000.000	False
LD34561353	3000.000	3000.000	False
LD34561356	3000.000	3000.000	False
LD34561359	3000.000	3000.000	False
LD34561362	3000.000	3000.000	False
LD34561365	3000.000	3000.000	False
LD34561368	3000.000	3000.000	False
LD34561371	3000.000	3000.000	False
LD34561374	3000.000	3000.000	False
LD34561377	3000.000	3000.000	False
LD34561380	3000.000	3000.000	False
LD34561383	3000.000	3000.000	False
LD34561386	3000.000	3000.000	False
LD34561389	3000.000	3000.000	False
LD34561392	3000.000	3000.000	False
LD34561395	3000.000	3000.000	False
LD34561398	3000.000	3000.000	False

*DPH-17 Report on Tiles - continued*

<u>Tile</u>	<u>Width</u>	<u>Height</u>	<u>Overlap</u>
LD34561401	3000.000	3000.000	False
LD34561404	3000.000	3000.000	False
LD34561407	3000.000	3000.000	False
LD34561410	3000.000	3000.000	False
LD34561413	3000.000	3000.000	False
LD34561416	3000.000	3000.000	False
LD34561419	3000.000	3000.000	False
LD34561422	3000.000	3000.000	False
LD34561425	3000.000	3000.000	False
LD34561428	3000.000	3000.000	False
LD34561431	3000.000	3000.000	False
LD34561434	3000.000	3000.000	False
LD34561437	3000.000	3000.000	False
LD34561440	3000.000	3000.000	False
LD34561443	3000.000	3000.000	False
LD34591254	3000.000	3000.000	False
LD34591257	3000.000	3000.000	False
LD34591260	3000.000	3000.000	False
LD34591263	3000.000	3000.000	False
LD34591266	3000.000	3000.000	False
LD34591269	3000.000	3000.000	False
LD34591272	3000.000	3000.000	False
LD34591275	3000.000	3000.000	False
LD34591278	3000.000	3000.000	False
LD34591281	3000.000	3000.000	False
LD34591284	3000.000	3000.000	False
LD34591287	3000.000	3000.000	False
LD34591290	3000.000	3000.000	False
LD34591293	3000.000	3000.000	False
LD34591296	3000.000	3000.000	False
LD34591299	3000.000	3000.000	False
LD34591302	3000.000	3000.000	False
LD34591305	3000.000	3000.000	False
LD34591308	3000.000	3000.000	False
LD34591311	3000.000	3000.000	False
LD34591314	3000.000	3000.000	False
LD34591317	3000.000	3000.000	False
LD34591320	3000.000	3000.000	False
LD34591323	3000.000	3000.000	False
LD34591326	3000.000	3000.000	False
LD34591329	3000.000	3000.000	False
LD34591332	3000.000	3000.000	False
LD34591335	3000.000	3000.000	False
LD34591338	3000.000	3000.000	False
LD34591341	3000.000	3000.000	False
LD34591344	3000.000	3000.000	False
LD34591347	3000.000	3000.000	False
LD34591350	3000.000	3000.000	False

*DPH-17 Report on Tiles - continued*

<u>Tile</u>	<u>Width</u>	<u>Height</u>	<u>Overlap</u>
LD34591353	3000.000	3000.000	False
LD34591356	3000.000	3000.000	False
LD34591359	3000.000	3000.000	False
LD34591362	3000.000	3000.000	False
LD34591365	3000.000	3000.000	False
LD34591368	3000.000	3000.000	False
LD34591371	3000.000	3000.000	False
LD34591374	3000.000	3000.000	False
LD34591377	3000.000	3000.000	False
LD34591380	3000.000	3000.000	False
LD34591383	3000.000	3000.000	False
LD34591386	3000.000	3000.000	False
LD34591389	3000.000	3000.000	False
LD34591392	3000.000	3000.000	False
LD34591395	3000.000	3000.000	False
LD34591398	3000.000	3000.000	False
LD34591401	3000.000	3000.000	False
LD34591404	3000.000	3000.000	False
LD34591407	3000.000	3000.000	False
LD34591410	3000.000	3000.000	False
LD34591413	3000.000	3000.000	False
LD34591416	3000.000	3000.000	False
LD34591419	3000.000	3000.000	False
LD34591422	3000.000	3000.000	False
LD34591425	3000.000	3000.000	False
LD34591428	3000.000	3000.000	False
LD34591431	3000.000	3000.000	False
LD34591434	3000.000	3000.000	False
LD34591437	3000.000	3000.000	False
LD34591440	3000.000	3000.000	False
LD34591443	3000.000	3000.000	False
LD34621254	3000.000	3000.000	False
LD34621257	3000.000	3000.000	False
LD34621260	3000.000	3000.000	False
LD34621263	3000.000	3000.000	False
LD34621266	3000.000	3000.000	False
LD34621269	3000.000	3000.000	False
LD34621272	3000.000	3000.000	False
LD34621275	3000.000	3000.000	False
LD34621278	3000.000	3000.000	False
LD34621281	3000.000	3000.000	False
LD34621284	3000.000	3000.000	False
LD34621287	3000.000	3000.000	False
LD34621290	3000.000	3000.000	False
LD34621293	3000.000	3000.000	False
LD34621296	3000.000	3000.000	False
LD34621299	3000.000	3000.000	False
LD34621302	3000.000	3000.000	False

*DPH-17 Report on Tiles - continued*

<u>Tile</u>	<u>Width</u>	<u>Height</u>	<u>Overlap</u>
LD34621305	3000.000	3000.000	False
LD34621308	3000.000	3000.000	False
LD34621311	3000.000	3000.000	False
LD34621314	3000.000	3000.000	False
LD34621317	3000.000	3000.000	False
LD34621320	3000.000	3000.000	False
LD34621323	3000.000	3000.000	False
LD34621326	3000.000	3000.000	False
LD34621329	3000.000	3000.000	False
LD34621332	3000.000	3000.000	False
LD34621335	3000.000	3000.000	False
LD34621338	3000.000	3000.000	False
LD34621341	3000.000	3000.000	False
LD34621344	3000.000	3000.000	False
LD34621347	3000.000	3000.000	False
LD34621350	3000.000	3000.000	False
LD34621353	3000.000	3000.000	False
LD34621356	3000.000	3000.000	False
LD34621359	3000.000	3000.000	False
LD34621362	3000.000	3000.000	False
LD34621365	3000.000	3000.000	False
LD34621368	3000.000	3000.000	False
LD34621371	3000.000	3000.000	False
LD34621374	3000.000	3000.000	False
LD34621377	3000.000	3000.000	False
LD34621380	3000.000	3000.000	False
LD34621383	3000.000	3000.000	False
LD34621386	3000.000	3000.000	False
LD34621389	3000.000	3000.000	False
LD34621392	3000.000	3000.000	False
LD34621395	3000.000	3000.000	False
LD34621398	3000.000	3000.000	False
LD34621401	3000.000	3000.000	False
LD34621404	3000.000	3000.000	False
LD34621407	3000.000	3000.000	False
LD34621410	3000.000	3000.000	False
LD34621413	3000.000	3000.000	False
LD34621416	3000.000	3000.000	False
LD34621419	3000.000	3000.000	False
LD34621422	3000.000	3000.000	False
LD34621425	3000.000	3000.000	False
LD34621428	3000.000	3000.000	False
LD34621431	3000.000	3000.000	False
LD34621434	3000.000	3000.000	False
LD34621437	3000.000	3000.000	False
LD34621440	3000.000	3000.000	False
LD34621443	3000.000	3000.000	False
LD34651254	3000.000	3000.000	False



*DPH-17 Report on Tiles - continued*

<u>Tile</u>	<u>Width</u>	<u>Height</u>	<u>Overlap</u>
LD34651257	3000.000	3000.000	False
LD34651260	3000.000	3000.000	False
LD34651263	3000.000	3000.000	False
LD34651266	3000.000	3000.000	False
LD34651269	3000.000	3000.000	False
LD34651272	3000.000	3000.000	False
LD34651275	3000.000	3000.000	False
LD34651278	3000.000	3000.000	False
LD34651281	3000.000	3000.000	False
LD34651284	3000.000	3000.000	False
LD34651287	3000.000	3000.000	False
LD34651290	3000.000	3000.000	False
LD34651293	3000.000	3000.000	False
LD34651296	3000.000	3000.000	False
LD34651299	3000.000	3000.000	False
LD34651302	3000.000	3000.000	False
LD34651305	3000.000	3000.000	False
LD34651308	3000.000	3000.000	False
LD34651311	3000.000	3000.000	False
LD34651314	3000.000	3000.000	False
LD34651317	3000.000	3000.000	False
LD34651320	3000.000	3000.000	False
LD34651323	3000.000	3000.000	False
LD34651326	3000.000	3000.000	False
LD34651329	3000.000	3000.000	False
LD34651332	3000.000	3000.000	False
LD34651335	3000.000	3000.000	False
LD34651338	3000.000	3000.000	False
LD34651341	3000.000	3000.000	False
LD34651344	3000.000	3000.000	False
LD34651347	3000.000	3000.000	False
LD34651350	3000.000	3000.000	False
LD34651353	3000.000	3000.000	False
LD34651356	3000.000	3000.000	False
LD34651359	3000.000	3000.000	False
LD34651362	3000.000	3000.000	False
LD34651365	3000.000	3000.000	False
LD34651368	3000.000	3000.000	False
LD34651371	3000.000	3000.000	False
LD34651374	3000.000	3000.000	False
LD34651377	3000.000	3000.000	False
LD34651380	3000.000	3000.000	False
LD34651383	3000.000	3000.000	False
LD34651386	3000.000	3000.000	False
LD34651389	3000.000	3000.000	False
LD34651392	3000.000	3000.000	False
LD34651395	3000.000	3000.000	False
LD34651398	3000.000	3000.000	False

*DPH-17 Report on Tiles - continued*

<u>Tile</u>	<u>Width</u>	<u>Height</u>	<u>Overlap</u>
LD34651401	3000.000	3000.000	False
LD34651404	3000.000	3000.000	False
LD34651407	3000.000	3000.000	False
LD34651410	3000.000	3000.000	False
LD34651413	3000.000	3000.000	False
LD34651416	3000.000	3000.000	False
LD34651419	3000.000	3000.000	False
LD34651422	3000.000	3000.000	False
LD34651425	3000.000	3000.000	False
LD34651428	3000.000	3000.000	False
LD34651431	3000.000	3000.000	False
LD34651434	3000.000	3000.000	False
LD34651437	3000.000	3000.000	False
LD34651440	3000.000	3000.000	False
LD34651443	3000.000	3000.000	False
LD34681254	3000.000	3000.000	False
LD34681257	3000.000	3000.000	False
LD34681260	3000.000	3000.000	False
LD34681263	3000.000	3000.000	False
LD34681266	3000.000	3000.000	False
LD34681269	3000.000	3000.000	False
LD34681272	3000.000	3000.000	False
LD34681275	3000.000	3000.000	False
LD34681278	3000.000	3000.000	False
LD34681281	3000.000	3000.000	False
LD34681284	3000.000	3000.000	False
LD34681287	3000.000	3000.000	False
LD34681290	3000.000	3000.000	False
LD34681293	3000.000	3000.000	False
LD34681296	3000.000	3000.000	False
LD34681299	3000.000	3000.000	False
LD34681302	3000.000	3000.000	False
LD34681305	3000.000	3000.000	False
LD34681308	3000.000	3000.000	False
LD34681311	3000.000	3000.000	False
LD34681314	3000.000	3000.000	False
LD34681317	3000.000	3000.000	False
LD34681320	3000.000	3000.000	False
LD34681323	3000.000	3000.000	False
LD34681326	3000.000	3000.000	False
LD34681329	3000.000	3000.000	False
LD34681332	3000.000	3000.000	False
LD34681335	3000.000	3000.000	False
LD34681338	3000.000	3000.000	False
LD34681341	3000.000	3000.000	False
LD34681344	3000.000	3000.000	False
LD34681347	3000.000	3000.000	False
LD34681350	3000.000	3000.000	False

*DPH-17 Report on Tiles - continued*

<u>Tile</u>	<u>Width</u>	<u>Height</u>	<u>Overlap</u>
LD34681353	3000.000	3000.000	False
LD34681356	3000.000	3000.000	False
LD34681359	3000.000	3000.000	False
LD34681362	3000.000	3000.000	False
LD34681365	3000.000	3000.000	False
LD34681368	3000.000	3000.000	False
LD34681371	3000.000	3000.000	False
LD34681374	3000.000	3000.000	False
LD34681377	3000.000	3000.000	False
LD34681380	3000.000	3000.000	False
LD34681383	3000.000	3000.000	False
LD34681386	3000.000	3000.000	False
LD34681389	3000.000	3000.000	False
LD34681392	3000.000	3000.000	False
LD34681395	3000.000	3000.000	False
LD34681398	3000.000	3000.000	False
LD34681401	3000.000	3000.000	False
LD34681404	3000.000	3000.000	False
LD34681407	3000.000	3000.000	False
LD34681410	3000.000	3000.000	False
LD34681413	3000.000	3000.000	False
LD34681416	3000.000	3000.000	False
LD34681419	3000.000	3000.000	False
LD34681422	3000.000	3000.000	False
LD34681425	3000.000	3000.000	False
LD34681428	3000.000	3000.000	False
LD34681431	3000.000	3000.000	False
LD34681434	3000.000	3000.000	False
LD34681437	3000.000	3000.000	False
LD34681440	3000.000	3000.000	False
LD34681443	3000.000	3000.000	False
LD34711254	3000.000	3000.000	False
LD34711257	3000.000	3000.000	False
LD34711260	3000.000	3000.000	False
LD34711263	3000.000	3000.000	False
LD34711266	3000.000	3000.000	False
LD34711269	3000.000	3000.000	False
LD34711272	3000.000	3000.000	False
LD34711275	3000.000	3000.000	False
LD34711278	3000.000	3000.000	False
LD34711281	3000.000	3000.000	False
LD34711284	3000.000	3000.000	False
LD34711287	3000.000	3000.000	False
LD34711290	3000.000	3000.000	False
LD34711293	3000.000	3000.000	False
LD34711296	3000.000	3000.000	False
LD34711299	3000.000	3000.000	False
LD34711302	3000.000	3000.000	False

*DPH-17 Report on Tiles - continued*

<u>Tile</u>	<u>Width</u>	<u>Height</u>	<u>Overlap</u>
LD34711305	3000.000	3000.000	False
LD34711308	3000.000	3000.000	False
LD34711311	3000.000	3000.000	False
LD34711314	3000.000	3000.000	False
LD34711317	3000.000	3000.000	False
LD34711320	3000.000	3000.000	False
LD34711323	3000.000	3000.000	False
LD34711326	3000.000	3000.000	False
LD34711329	3000.000	3000.000	False
LD34711332	3000.000	3000.000	False
LD34711335	3000.000	3000.000	False
LD34711338	3000.000	3000.000	False
LD34711341	3000.000	3000.000	False
LD34711344	3000.000	3000.000	False
LD34711347	3000.000	3000.000	False
LD34711350	3000.000	3000.000	False
LD34711353	3000.000	3000.000	False
LD34711356	3000.000	3000.000	False
LD34711359	3000.000	3000.000	False
LD34711362	3000.000	3000.000	False
LD34711365	3000.000	3000.000	False
LD34711368	3000.000	3000.000	False
LD34711371	3000.000	3000.000	False
LD34711374	3000.000	3000.000	False
LD34711377	3000.000	3000.000	False
LD34711380	3000.000	3000.000	False
LD34711383	3000.000	3000.000	False
LD34711386	3000.000	3000.000	False
LD34711389	3000.000	3000.000	False
LD34711392	3000.000	3000.000	False
LD34711395	3000.000	3000.000	False
LD34711398	3000.000	3000.000	False
LD34711401	3000.000	3000.000	False
LD34711404	3000.000	3000.000	False
LD34711407	3000.000	3000.000	False
LD34711410	3000.000	3000.000	False
LD34711413	3000.000	3000.000	False
LD34711416	3000.000	3000.000	False
LD34711419	3000.000	3000.000	False
LD34711422	3000.000	3000.000	False
LD34711425	3000.000	3000.000	False
LD34711428	3000.000	3000.000	False
LD34711431	3000.000	3000.000	False
LD34711434	3000.000	3000.000	False
LD34711437	3000.000	3000.000	False
LD34711440	3000.000	3000.000	False
LD34711443	3000.000	3000.000	False
LD34741254	3000.000	3000.000	False

*DPH-17 Report on Tiles - continued*

<u>Tile</u>	<u>Width</u>	<u>Height</u>	<u>Overlap</u>
LD34741257	3000.000	3000.000	False
LD34741260	3000.000	3000.000	False
LD34741263	3000.000	3000.000	False
LD34741266	3000.000	3000.000	False
LD34741269	3000.000	3000.000	False
LD34741272	3000.000	3000.000	False
LD34741275	3000.000	3000.000	False
LD34741278	3000.000	3000.000	False
LD34741281	3000.000	3000.000	False
LD34741284	3000.000	3000.000	False
LD34741287	3000.000	3000.000	False
LD34741290	3000.000	3000.000	False
LD34741293	3000.000	3000.000	False
LD34741296	3000.000	3000.000	False
LD34741299	3000.000	3000.000	False
LD34741302	3000.000	3000.000	False
LD34741305	3000.000	3000.000	False
LD34741308	3000.000	3000.000	False
LD34741311	3000.000	3000.000	False
LD34741314	3000.000	3000.000	False
LD34741317	3000.000	3000.000	False
LD34741320	3000.000	3000.000	False
LD34741323	3000.000	3000.000	False
LD34741326	3000.000	3000.000	False
LD34741329	3000.000	3000.000	False
LD34741332	3000.000	3000.000	False
LD34741335	3000.000	3000.000	False
LD34741338	3000.000	3000.000	False
LD34741341	3000.000	3000.000	False
LD34741344	3000.000	3000.000	False
LD34741347	3000.000	3000.000	False
LD34741350	3000.000	3000.000	False
LD34741353	3000.000	3000.000	False
LD34741356	3000.000	3000.000	False
LD34741359	3000.000	3000.000	False
LD34741362	3000.000	3000.000	False
LD34741365	3000.000	3000.000	False
LD34741368	3000.000	3000.000	False
LD34741371	3000.000	3000.000	False
LD34741374	3000.000	3000.000	False
LD34741377	3000.000	3000.000	False
LD34741380	3000.000	3000.000	False
LD34741383	3000.000	3000.000	False
LD34741386	3000.000	3000.000	False
LD34741389	3000.000	3000.000	False
LD34741392	3000.000	3000.000	False
LD34741395	3000.000	3000.000	False
LD34741398	3000.000	3000.000	False

*DPH-17 Report on Tiles - continued*

<u>Tile</u>	<u>Width</u>	<u>Height</u>	<u>Overlap</u>
LD34741401	3000.000	3000.000	False
LD34741404	3000.000	3000.000	False
LD34741407	3000.000	3000.000	False
LD34741410	3000.000	3000.000	False
LD34741413	3000.000	3000.000	False
LD34741416	3000.000	3000.000	False
LD34741419	3000.000	3000.000	False
LD34741422	3000.000	3000.000	False
LD34741425	3000.000	3000.000	False
LD34741428	3000.000	3000.000	False
LD34741431	3000.000	3000.000	False
LD34741434	3000.000	3000.000	False
LD34741437	3000.000	3000.000	False
LD34741440	3000.000	3000.000	False
LD34741443	3000.000	3000.000	False
LD34771254	3000.000	3000.000	False
LD34771257	3000.000	3000.000	False
LD34771260	3000.000	3000.000	False
LD34771263	3000.000	3000.000	False
LD34771266	3000.000	3000.000	False
LD34771269	3000.000	3000.000	False
LD34771272	3000.000	3000.000	False
LD34771275	3000.000	3000.000	False
LD34771278	3000.000	3000.000	False
LD34771281	3000.000	3000.000	False
LD34771284	3000.000	3000.000	False
LD34771287	3000.000	3000.000	False
LD34771290	3000.000	3000.000	False
LD34771293	3000.000	3000.000	False
LD34771296	3000.000	3000.000	False
LD34771299	3000.000	3000.000	False
LD34771302	3000.000	3000.000	False
LD34771305	3000.000	3000.000	False
LD34771308	3000.000	3000.000	False
LD34771311	3000.000	3000.000	False
LD34771314	3000.000	3000.000	False
LD34771317	3000.000	3000.000	False
LD34771320	3000.000	3000.000	False
LD34771323	3000.000	3000.000	False
LD34771326	3000.000	3000.000	False
LD34771329	3000.000	3000.000	False
LD34771332	3000.000	3000.000	False
LD34771335	3000.000	3000.000	False
LD34771338	3000.000	3000.000	False
LD34771341	3000.000	3000.000	False
LD34771344	3000.000	3000.000	False
LD34771347	3000.000	3000.000	False
LD34771350	3000.000	3000.000	False

*DPH-17 Report on Tiles - continued*

<u>Tile</u>	<u>Width</u>	<u>Height</u>	<u>Overlap</u>
LD34771353	3000.000	3000.000	False
LD34771356	3000.000	3000.000	False
LD34771359	3000.000	3000.000	False
LD34771362	3000.000	3000.000	False
LD34771365	3000.000	3000.000	False
LD34771368	3000.000	3000.000	False
LD34771371	3000.000	3000.000	False
LD34771374	3000.000	3000.000	False
LD34771377	3000.000	3000.000	False
LD34771380	3000.000	3000.000	False
LD34771383	3000.000	3000.000	False
LD34771386	3000.000	3000.000	False
LD34771389	3000.000	3000.000	False
LD34771392	3000.000	3000.000	False
LD34771395	3000.000	3000.000	False
LD34771398	3000.000	3000.000	False
LD34771401	3000.000	3000.000	False
LD34771404	3000.000	3000.000	False
LD34771407	3000.000	3000.000	False
LD34771410	3000.000	3000.000	False
LD34771413	3000.000	3000.000	False
LD34771416	3000.000	3000.000	False
LD34771419	3000.000	3000.000	False
LD34771422	3000.000	3000.000	False
LD34771425	3000.000	3000.000	False
LD34771428	3000.000	3000.000	False
LD34771431	3000.000	3000.000	False
LD34771434	3000.000	3000.000	False
LD34771437	3000.000	3000.000	False
LD34771440	3000.000	3000.000	False
LD34771443	3000.000	3000.000	False
LD34801254	3000.000	3000.000	False
LD34801257	3000.000	3000.000	False
LD34801260	3000.000	3000.000	False
LD34801263	3000.000	3000.000	False
LD34801266	3000.000	3000.000	False
LD34801269	3000.000	3000.000	False
LD34801272	3000.000	3000.000	False
LD34801275	3000.000	3000.000	False
LD34801278	3000.000	3000.000	False
LD34801281	3000.000	3000.000	False
LD34801284	3000.000	3000.000	False
LD34801287	3000.000	3000.000	False
LD34801290	3000.000	3000.000	False
LD34801293	3000.000	3000.000	False
LD34801296	3000.000	3000.000	False
LD34801299	3000.000	3000.000	False
LD34801302	3000.000	3000.000	False

*DPH-17 Report on Tiles - continued*

<u>Tile</u>	<u>Width</u>	<u>Height</u>	<u>Overlap</u>
LD34801305	3000.000	3000.000	False
LD34801308	3000.000	3000.000	False
LD34801311	3000.000	3000.000	False
LD34801314	3000.000	3000.000	False
LD34801317	3000.000	3000.000	False
LD34801320	3000.000	3000.000	False
LD34801323	3000.000	3000.000	False
LD34801326	3000.000	3000.000	False
LD34801329	3000.000	3000.000	False
LD34801332	3000.000	3000.000	False
LD34801335	3000.000	3000.000	False
LD34801338	3000.000	3000.000	False
LD34801341	3000.000	3000.000	False
LD34801344	3000.000	3000.000	False
LD34801347	3000.000	3000.000	False
LD34801350	3000.000	3000.000	False
LD34801353	3000.000	3000.000	False
LD34801356	3000.000	3000.000	False
LD34801359	3000.000	3000.000	False
LD34801362	3000.000	3000.000	False
LD34801365	3000.000	3000.000	False
LD34801368	3000.000	3000.000	False
LD34801371	3000.000	3000.000	False
LD34801374	3000.000	3000.000	False
LD34801377	3000.000	3000.000	False
LD34801380	3000.000	3000.000	False
LD34801383	3000.000	3000.000	False
LD34801386	3000.000	3000.000	False
LD34801389	3000.000	3000.000	False
LD34801392	3000.000	3000.000	False
LD34801395	3000.000	3000.000	False
LD34801398	3000.000	3000.000	False
LD34801401	3000.000	3000.000	False
LD34801404	3000.000	3000.000	False
LD34801407	3000.000	3000.000	False
LD34801410	3000.000	3000.000	False
LD34801413	3000.000	3000.000	False
LD34801416	3000.000	3000.000	False
LD34801419	3000.000	3000.000	False
LD34801422	3000.000	3000.000	False
LD34801425	3000.000	3000.000	False
LD34801428	3000.000	3000.000	False
LD34801431	3000.000	3000.000	False
LD34801434	3000.000	3000.000	False
LD34801437	3000.000	3000.000	False
LD34801440	3000.000	3000.000	False
LD34801443	3000.000	3000.000	False
LD34831254	3000.000	3000.000	False



*DPH-17 Report on Tiles - continued*

<u>Tile</u>	<u>Width</u>	<u>Height</u>	<u>Overlap</u>
LD34831257	3000.000	3000.000	False
LD34831260	3000.000	3000.000	False
LD34831263	3000.000	3000.000	False
LD34831266	3000.000	3000.000	False
LD34831269	3000.000	3000.000	False
LD34831272	3000.000	3000.000	False
LD34831275	3000.000	3000.000	False
LD34831278	3000.000	3000.000	False
LD34831281	3000.000	3000.000	False
LD34831284	3000.000	3000.000	False
LD34831287	3000.000	3000.000	False
LD34831290	3000.000	3000.000	False
LD34831293	3000.000	3000.000	False
LD34831296	3000.000	3000.000	False
LD34831299	3000.000	3000.000	False
LD34831302	3000.000	3000.000	False
LD34831305	3000.000	3000.000	False
LD34831308	3000.000	3000.000	False
LD34831311	3000.000	3000.000	False
LD34831314	3000.000	3000.000	False
LD34831317	3000.000	3000.000	False
LD34831320	3000.000	3000.000	False
LD34831323	3000.000	3000.000	False
LD34831326	3000.000	3000.000	False
LD34831329	3000.000	3000.000	False
LD34831332	3000.000	3000.000	False
LD34831335	3000.000	3000.000	False
LD34831338	3000.000	3000.000	False
LD34831341	3000.000	3000.000	False
LD34831344	3000.000	3000.000	False
LD34831347	3000.000	3000.000	False
LD34831350	3000.000	3000.000	False
LD34831353	3000.000	3000.000	False
LD34831356	3000.000	3000.000	False
LD34831359	3000.000	3000.000	False
LD34831362	3000.000	3000.000	False
LD34831365	3000.000	3000.000	False
LD34831368	3000.000	3000.000	False
LD34831371	3000.000	3000.000	False
LD34831374	3000.000	3000.000	False
LD34831377	3000.000	3000.000	False
LD34831380	3000.000	3000.000	False
LD34831383	3000.000	3000.000	False
LD34831386	3000.000	3000.000	False
LD34831389	3000.000	3000.000	False
LD34831392	3000.000	3000.000	False
LD34831395	3000.000	3000.000	False
LD34831398	3000.000	3000.000	False

*DPH-17 Report on Tiles - continued*

<u>Tile</u>	<u>Width</u>	<u>Height</u>	<u>Overlap</u>
LD34831401	3000.000	3000.000	False
LD34831404	3000.000	3000.000	False
LD34831407	3000.000	3000.000	False
LD34831410	3000.000	3000.000	False
LD34831413	3000.000	3000.000	False
LD34831416	3000.000	3000.000	False
LD34831419	3000.000	3000.000	False
LD34831422	3000.000	3000.000	False
LD34831425	3000.000	3000.000	False
LD34831428	3000.000	3000.000	False
LD34831431	3000.000	3000.000	False
LD34831434	3000.000	3000.000	False
LD34831437	3000.000	3000.000	False
LD34831440	3000.000	3000.000	False
LD34831443	3000.000	3000.000	False
LD34861254	3000.000	3000.000	False
LD34861257	3000.000	3000.000	False
LD34861260	3000.000	3000.000	False
LD34861263	3000.000	3000.000	False
LD34861266	3000.000	3000.000	False
LD34861269	3000.000	3000.000	False
LD34861272	3000.000	3000.000	False
LD34861275	3000.000	3000.000	False
LD34861278	3000.000	3000.000	False
LD34861281	3000.000	3000.000	False
LD34861284	3000.000	3000.000	False
LD34861287	3000.000	3000.000	False
LD34861290	3000.000	3000.000	False
LD34861293	3000.000	3000.000	False
LD34861296	3000.000	3000.000	False
LD34861299	3000.000	3000.000	False
LD34861302	3000.000	3000.000	False
LD34861305	3000.000	3000.000	False
LD34861308	3000.000	3000.000	False
LD34861311	3000.000	3000.000	False
LD34861314	3000.000	3000.000	False
LD34861317	3000.000	3000.000	False
LD34861320	3000.000	3000.000	False
LD34861323	3000.000	3000.000	False
LD34861326	3000.000	3000.000	False
LD34861329	3000.000	3000.000	False
LD34861332	3000.000	3000.000	False
LD34861335	3000.000	3000.000	False
LD34861338	3000.000	3000.000	False
LD34861341	3000.000	3000.000	False
LD34861344	3000.000	3000.000	False
LD34861347	3000.000	3000.000	False
LD34861350	3000.000	3000.000	False

*DPH-17 Report on Tiles - continued*

<u>Tile</u>	<u>Width</u>	<u>Height</u>	<u>Overlap</u>
LD34861353	3000.000	3000.000	False
LD34861356	3000.000	3000.000	False
LD34861359	3000.000	3000.000	False
LD34861362	3000.000	3000.000	False
LD34861365	3000.000	3000.000	False
LD34861368	3000.000	3000.000	False
LD34861371	3000.000	3000.000	False
LD34861374	3000.000	3000.000	False
LD34861377	3000.000	3000.000	False
LD34861380	3000.000	3000.000	False
LD34861383	3000.000	3000.000	False
LD34861386	3000.000	3000.000	False
LD34861389	3000.000	3000.000	False
LD34861392	3000.000	3000.000	False
LD34861395	3000.000	3000.000	False
LD34861398	3000.000	3000.000	False
LD34861401	3000.000	3000.000	False
LD34861404	3000.000	3000.000	False
LD34861407	3000.000	3000.000	False
LD34861410	3000.000	3000.000	False
LD34861413	3000.000	3000.000	False
LD34861416	3000.000	3000.000	False
LD34861419	3000.000	3000.000	False
LD34861422	3000.000	3000.000	False
LD34861425	3000.000	3000.000	False
LD34861428	3000.000	3000.000	False
LD34861431	3000.000	3000.000	False
LD34861434	3000.000	3000.000	False
LD34861437	3000.000	3000.000	False
LD34861440	3000.000	3000.000	False
LD34861443	3000.000	3000.000	False
LD34891254	3000.000	3000.000	False
LD34891257	3000.000	3000.000	False
LD34891260	3000.000	3000.000	False
LD34891263	3000.000	3000.000	False
LD34891266	3000.000	3000.000	False
LD34891269	3000.000	3000.000	False
LD34891272	3000.000	3000.000	False
LD34891275	3000.000	3000.000	False
LD34891278	3000.000	3000.000	False
LD34891281	3000.000	3000.000	False
LD34891284	3000.000	3000.000	False
LD34891287	3000.000	3000.000	False
LD34891290	3000.000	3000.000	False
LD34891293	3000.000	3000.000	False
LD34891296	3000.000	3000.000	False
LD34891299	3000.000	3000.000	False
LD34891302	3000.000	3000.000	False

*DPH-17 Report on Tiles - continued*

<u>Tile</u>	<u>Width</u>	<u>Height</u>	<u>Overlap</u>
LD34891305	3000.000	3000.000	False
LD34891308	3000.000	3000.000	False
LD34891311	3000.000	3000.000	False
LD34891314	3000.000	3000.000	False
LD34891317	3000.000	3000.000	False
LD34891320	3000.000	3000.000	False
LD34891323	3000.000	3000.000	False
LD34891326	3000.000	3000.000	False
LD34891329	3000.000	3000.000	False
LD34891332	3000.000	3000.000	False
LD34891335	3000.000	3000.000	False
LD34891338	3000.000	3000.000	False
LD34891341	3000.000	3000.000	False
LD34891344	3000.000	3000.000	False
LD34891347	3000.000	3000.000	False
LD34891350	3000.000	3000.000	False
LD34891353	3000.000	3000.000	False
LD34891356	3000.000	3000.000	False
LD34891359	3000.000	3000.000	False
LD34891362	3000.000	3000.000	False
LD34891365	3000.000	3000.000	False
LD34891368	3000.000	3000.000	False
LD34891371	3000.000	3000.000	False
LD34891374	3000.000	3000.000	False
LD34891377	3000.000	3000.000	False
LD34891380	3000.000	3000.000	False
LD34891383	3000.000	3000.000	False
LD34891386	3000.000	3000.000	False
LD34891389	3000.000	3000.000	False
LD34891392	3000.000	3000.000	False
LD34891395	3000.000	3000.000	False
LD34891398	3000.000	3000.000	False
LD34891401	3000.000	3000.000	False
LD34891404	3000.000	3000.000	False
LD34891407	3000.000	3000.000	False
LD34891410	3000.000	3000.000	False
LD34891413	3000.000	3000.000	False
LD34891416	3000.000	3000.000	False
LD34891419	3000.000	3000.000	False
LD34891422	3000.000	3000.000	False
LD34891425	3000.000	3000.000	False
LD34891428	3000.000	3000.000	False
LD34891431	3000.000	3000.000	False
LD34891434	3000.000	3000.000	False
LD34891437	3000.000	3000.000	False
LD34891440	3000.000	3000.000	False
LD34891443	3000.000	3000.000	False
LD34921254	3000.000	3000.000	False

*DPH-17 Report on Tiles - continued*

<u>Tile</u>	<u>Width</u>	<u>Height</u>	<u>Overlap</u>
LD34921257	3000.000	3000.000	False
LD34921260	3000.000	3000.000	False
LD34921263	3000.000	3000.000	False
LD34921266	3000.000	3000.000	False
LD34921269	3000.000	3000.000	False
LD34921272	3000.000	3000.000	False
LD34921275	3000.000	3000.000	False
LD34921278	3000.000	3000.000	False
LD34921281	3000.000	3000.000	False
LD34921284	3000.000	3000.000	False
LD34921287	3000.000	3000.000	False
LD34921290	3000.000	3000.000	False
LD34921293	3000.000	3000.000	False
LD34921296	3000.000	3000.000	False
LD34921299	3000.000	3000.000	False
LD34921302	3000.000	3000.000	False
LD34921305	3000.000	3000.000	False
LD34921308	3000.000	3000.000	False
LD34921311	3000.000	3000.000	False
LD34921314	3000.000	3000.000	False
LD34921317	3000.000	3000.000	False
LD34921320	3000.000	3000.000	False
LD34921323	3000.000	3000.000	False
LD34921326	3000.000	3000.000	False
LD34921329	3000.000	3000.000	False
LD34921332	3000.000	3000.000	False
LD34921335	3000.000	3000.000	False
LD34921338	3000.000	3000.000	False
LD34921341	3000.000	3000.000	False
LD34921344	3000.000	3000.000	False
LD34921347	3000.000	3000.000	False
LD34921350	3000.000	3000.000	False
LD34921353	3000.000	3000.000	False
LD34921356	3000.000	3000.000	False
LD34921359	3000.000	3000.000	False
LD34921362	3000.000	3000.000	False
LD34921365	3000.000	3000.000	False
LD34921368	3000.000	3000.000	False
LD34921371	3000.000	3000.000	False
LD34921374	3000.000	3000.000	False
LD34921377	3000.000	3000.000	False
LD34921380	3000.000	3000.000	False
LD34921383	3000.000	3000.000	False
LD34921386	3000.000	3000.000	False
LD34921389	3000.000	3000.000	False
LD34921392	3000.000	3000.000	False
LD34921395	3000.000	3000.000	False
LD34921398	3000.000	3000.000	False

*DPH-17 Report on Tiles - continued*

<u>Tile</u>	<u>Width</u>	<u>Height</u>	<u>Overlap</u>
LD34921401	3000.000	3000.000	False
LD34921404	3000.000	3000.000	False
LD34921407	3000.000	3000.000	False
LD34921410	3000.000	3000.000	False
LD34921413	3000.000	3000.000	False
LD34921416	3000.000	3000.000	False
LD34921419	3000.000	3000.000	False
LD34921422	3000.000	3000.000	False
LD34921425	3000.000	3000.000	False
LD34921428	3000.000	3000.000	False
LD34921431	3000.000	3000.000	False
LD34921434	3000.000	3000.000	False
LD34921437	3000.000	3000.000	False
LD34921440	3000.000	3000.000	False
LD34921443	3000.000	3000.000	False
LD34951254	3000.000	3000.000	False
LD34951257	3000.000	3000.000	False
LD34951260	3000.000	3000.000	False
LD34951263	3000.000	3000.000	False
LD34951266	3000.000	3000.000	False
LD34951269	3000.000	3000.000	False
LD34951272	3000.000	3000.000	False
LD34951275	3000.000	3000.000	False
LD34951278	3000.000	3000.000	False
LD34951281	3000.000	3000.000	False
LD34951284	3000.000	3000.000	False
LD34951287	3000.000	3000.000	False
LD34951290	3000.000	3000.000	False
LD34951293	3000.000	3000.000	False
LD34951296	3000.000	3000.000	False
LD34951299	3000.000	3000.000	False
LD34951302	3000.000	3000.000	False
LD34951305	3000.000	3000.000	False
LD34951308	3000.000	3000.000	False
LD34951311	3000.000	3000.000	False
LD34951314	3000.000	3000.000	False
LD34951317	3000.000	3000.000	False
LD34951320	3000.000	3000.000	False
LD34951323	3000.000	3000.000	False
LD34951326	3000.000	3000.000	False
LD34951329	3000.000	3000.000	False
LD34951332	3000.000	3000.000	False
LD34951335	3000.000	3000.000	False
LD34951338	3000.000	3000.000	False
LD34951341	3000.000	3000.000	False
LD34951344	3000.000	3000.000	False
LD34951347	3000.000	3000.000	False
LD34951350	3000.000	3000.000	False

*DPH-17 Report on Tiles - continued*

<u>Tile</u>	<u>Width</u>	<u>Height</u>	<u>Overlap</u>
LD34951353	3000.000	3000.000	False
LD34951356	3000.000	3000.000	False
LD34951359	3000.000	3000.000	False
LD34951362	3000.000	3000.000	False
LD34951365	3000.000	3000.000	False
LD34951368	3000.000	3000.000	False
LD34951371	3000.000	3000.000	False
LD34951374	3000.000	3000.000	False
LD34951377	3000.000	3000.000	False
LD34951380	3000.000	3000.000	False
LD34951383	3000.000	3000.000	False
LD34951386	3000.000	3000.000	False
LD34951389	3000.000	3000.000	False
LD34951392	3000.000	3000.000	False
LD34951395	3000.000	3000.000	False
LD34951398	3000.000	3000.000	False
LD34951401	3000.000	3000.000	False
LD34951404	3000.000	3000.000	False
LD34951407	3000.000	3000.000	False
LD34951410	3000.000	3000.000	False
LD34951413	3000.000	3000.000	False
LD34951416	3000.000	3000.000	False
LD34951419	3000.000	3000.000	False
LD34951422	3000.000	3000.000	False
LD34951425	3000.000	3000.000	False
LD34951428	3000.000	3000.000	False
LD34951431	3000.000	3000.000	False
LD34951434	3000.000	3000.000	False
LD34951437	3000.000	3000.000	False
LD34951440	3000.000	3000.000	False
LD34951443	3000.000	3000.000	False
LD34981254	3000.000	3000.000	False
LD34981257	3000.000	3000.000	False
LD34981260	3000.000	3000.000	False
LD34981263	3000.000	3000.000	False
LD34981266	3000.000	3000.000	False
LD34981269	3000.000	3000.000	False
LD34981272	3000.000	3000.000	False
LD34981275	3000.000	3000.000	False
LD34981278	3000.000	3000.000	False
LD34981281	3000.000	3000.000	False
LD34981284	3000.000	3000.000	False
LD34981287	3000.000	3000.000	False
LD34981290	3000.000	3000.000	False
LD34981293	3000.000	3000.000	False
LD34981296	3000.000	3000.000	False
LD34981299	3000.000	3000.000	False
LD34981302	3000.000	3000.000	False

*DPH-17 Report on Tiles - continued*

<u>Tile</u>	<u>Width</u>	<u>Height</u>	<u>Overlap</u>
LD34981305	3000.000	3000.000	False
LD34981308	3000.000	3000.000	False
LD34981311	3000.000	3000.000	False
LD34981314	3000.000	3000.000	False
LD34981317	3000.000	3000.000	False
LD34981320	3000.000	3000.000	False
LD34981323	3000.000	3000.000	False
LD34981326	3000.000	3000.000	False
LD34981329	3000.000	3000.000	False
LD34981332	3000.000	3000.000	False
LD34981335	3000.000	3000.000	False
LD34981338	3000.000	3000.000	False
LD34981341	3000.000	3000.000	False
LD34981344	3000.000	3000.000	False
LD34981347	3000.000	3000.000	False
LD34981350	3000.000	3000.000	False
LD34981353	3000.000	3000.000	False
LD34981356	3000.000	3000.000	False
LD34981359	3000.000	3000.000	False
LD34981362	3000.000	3000.000	False
LD34981365	3000.000	3000.000	False
LD34981368	3000.000	3000.000	False
LD34981371	3000.000	3000.000	False
LD34981374	3000.000	3000.000	False
LD34981377	3000.000	3000.000	False
LD34981380	3000.000	3000.000	False
LD34981383	3000.000	3000.000	False
LD34981386	3000.000	3000.000	False
LD34981389	3000.000	3000.000	False
LD34981392	3000.000	3000.000	False
LD34981395	3000.000	3000.000	False
LD34981398	3000.000	3000.000	False
LD34981401	3000.000	3000.000	False
LD34981404	3000.000	3000.000	False
LD34981407	3000.000	3000.000	False
LD34981410	3000.000	3000.000	False
LD34981413	3000.000	3000.000	False
LD34981416	3000.000	3000.000	False
LD34981419	3000.000	3000.000	False
LD34981422	3000.000	3000.000	False
LD34981425	3000.000	3000.000	False
LD34981428	3000.000	3000.000	False
LD34981431	3000.000	3000.000	False
LD34981434	3000.000	3000.000	False
LD34981437	3000.000	3000.000	False
LD34981440	3000.000	3000.000	False
LD34981443	3000.000	3000.000	False
LD35011254	3000.000	3000.000	False



*DPH-17 Report on Tiles - continued*

<u>Tile</u>	<u>Width</u>	<u>Height</u>	<u>Overlap</u>
LD35011257	3000.000	3000.000	False
LD35011260	3000.000	3000.000	False
LD35011263	3000.000	3000.000	False
LD35011266	3000.000	3000.000	False
LD35011269	3000.000	3000.000	False
LD35011272	3000.000	3000.000	False
LD35011275	3000.000	3000.000	False
LD35011278	3000.000	3000.000	False
LD35011281	3000.000	3000.000	False
LD35011284	3000.000	3000.000	False
LD35011287	3000.000	3000.000	False
LD35011290	3000.000	3000.000	False
LD35011293	3000.000	3000.000	False
LD35011296	3000.000	3000.000	False
LD35011299	3000.000	3000.000	False
LD35011302	3000.000	3000.000	False
LD35011305	3000.000	3000.000	False
LD35011308	3000.000	3000.000	False
LD35011311	3000.000	3000.000	False
LD35011314	3000.000	3000.000	False
LD35011317	3000.000	3000.000	False
LD35011320	3000.000	3000.000	False
LD35011323	3000.000	3000.000	False
LD35011326	3000.000	3000.000	False
LD35011329	3000.000	3000.000	False
LD35011332	3000.000	3000.000	False
LD35011335	3000.000	3000.000	False
LD35011338	3000.000	3000.000	False
LD35011341	3000.000	3000.000	False
LD35011344	3000.000	3000.000	False
LD35011347	3000.000	3000.000	False
LD35011350	3000.000	3000.000	False
LD35011353	3000.000	3000.000	False
LD35011356	3000.000	3000.000	False
LD35011359	3000.000	3000.000	False
LD35011362	3000.000	3000.000	False
LD35011365	3000.000	3000.000	False
LD35011368	3000.000	3000.000	False
LD35011371	3000.000	3000.000	False
LD35011374	3000.000	3000.000	False
LD35011377	3000.000	3000.000	False
LD35011380	3000.000	3000.000	False
LD35011383	3000.000	3000.000	False
LD35011386	3000.000	3000.000	False
LD35011389	3000.000	3000.000	False
LD35011392	3000.000	3000.000	False
LD35011395	3000.000	3000.000	False
LD35011398	3000.000	3000.000	False

*DPH-17 Report on Tiles - continued*

<u>Tile</u>	<u>Width</u>	<u>Height</u>	<u>Overlap</u>
LD35011401	3000.000	3000.000	False
LD35011404	3000.000	3000.000	False
LD35011407	3000.000	3000.000	False
LD35011410	3000.000	3000.000	False
LD35011413	3000.000	3000.000	False
LD35011416	3000.000	3000.000	False
LD35011419	3000.000	3000.000	False
LD35011422	3000.000	3000.000	False
LD35011425	3000.000	3000.000	False
LD35011428	3000.000	3000.000	False
LD35011431	3000.000	3000.000	False
LD35011434	3000.000	3000.000	False
LD35011437	3000.000	3000.000	False
LD35011440	3000.000	3000.000	False
LD35011443	3000.000	3000.000	False
LD35041254	3000.000	3000.000	False
LD35041257	3000.000	3000.000	False
LD35041260	3000.000	3000.000	False
LD35041263	3000.000	3000.000	False
LD35041266	3000.000	3000.000	False
LD35041269	3000.000	3000.000	False
LD35041272	3000.000	3000.000	False
LD35041275	3000.000	3000.000	False
LD35041278	3000.000	3000.000	False
LD35041281	3000.000	3000.000	False
LD35041284	3000.000	3000.000	False
LD35041287	3000.000	3000.000	False
LD35041290	3000.000	3000.000	False
LD35041293	3000.000	3000.000	False
LD35041296	3000.000	3000.000	False
LD35041299	3000.000	3000.000	False
LD35041302	3000.000	3000.000	False
LD35041305	3000.000	3000.000	False
LD35041308	3000.000	3000.000	False
LD35041311	3000.000	3000.000	False
LD35041314	3000.000	3000.000	False
LD35041317	3000.000	3000.000	False
LD35041320	3000.000	3000.000	False
LD35041323	3000.000	3000.000	False
LD35041326	3000.000	3000.000	False
LD35041329	3000.000	3000.000	False
LD35041332	3000.000	3000.000	False
LD35041335	3000.000	3000.000	False
LD35041338	3000.000	3000.000	False
LD35041341	3000.000	3000.000	False
LD35041344	3000.000	3000.000	False
LD35041347	3000.000	3000.000	False
LD35041350	3000.000	3000.000	False

*DPH-17 Report on Tiles - continued*

<u>Tile</u>	<u>Width</u>	<u>Height</u>	<u>Overlap</u>
LD35041353	3000.000	3000.000	False
LD35041356	3000.000	3000.000	False
LD35041359	3000.000	3000.000	False
LD35041362	3000.000	3000.000	False
LD35041365	3000.000	3000.000	False
LD35041368	3000.000	3000.000	False
LD35041371	3000.000	3000.000	False
LD35041374	3000.000	3000.000	False
LD35041377	3000.000	3000.000	False
LD35041380	3000.000	3000.000	False
LD35041383	3000.000	3000.000	False
LD35041386	3000.000	3000.000	False
LD35041389	3000.000	3000.000	False
LD35041392	3000.000	3000.000	False
LD35041395	3000.000	3000.000	False
LD35041398	3000.000	3000.000	False
LD35041401	3000.000	3000.000	False
LD35041404	3000.000	3000.000	False
LD35041407	3000.000	3000.000	False
LD35041410	3000.000	3000.000	False
LD35041413	3000.000	3000.000	False
LD35041416	3000.000	3000.000	False
LD35041419	3000.000	3000.000	False
LD35041422	3000.000	3000.000	False
LD35041425	3000.000	3000.000	False
LD35041428	3000.000	3000.000	False
LD35041431	3000.000	3000.000	False
LD35041434	3000.000	3000.000	False
LD35041437	3000.000	3000.000	False
LD35041440	3000.000	3000.000	False
LD35041443	3000.000	3000.000	False
LD35071254	3000.000	3000.000	False
LD35071257	3000.000	3000.000	False
LD35071260	3000.000	3000.000	False
LD35071263	3000.000	3000.000	False
LD35071266	3000.000	3000.000	False
LD35071269	3000.000	3000.000	False
LD35071272	3000.000	3000.000	False
LD35071275	3000.000	3000.000	False
LD35071278	3000.000	3000.000	False
LD35071281	3000.000	3000.000	False
LD35071284	3000.000	3000.000	False
LD35071287	3000.000	3000.000	False
LD35071290	3000.000	3000.000	False
LD35071293	3000.000	3000.000	False
LD35071296	3000.000	3000.000	False
LD35071299	3000.000	3000.000	False
LD35071302	3000.000	3000.000	False

*DPH-17 Report on Tiles - continued*

<u>Tile</u>	<u>Width</u>	<u>Height</u>	<u>Overlap</u>
LD35071305	3000.000	3000.000	False
LD35071308	3000.000	3000.000	False
LD35071311	3000.000	3000.000	False
LD35071314	3000.000	3000.000	False
LD35071317	3000.000	3000.000	False
LD35071320	3000.000	3000.000	False
LD35071323	3000.000	3000.000	False
LD35071326	3000.000	3000.000	False
LD35071329	3000.000	3000.000	False
LD35071332	3000.000	3000.000	False
LD35071335	3000.000	3000.000	False
LD35071338	3000.000	3000.000	False
LD35071341	3000.000	3000.000	False
LD35071344	3000.000	3000.000	False
LD35071347	3000.000	3000.000	False
LD35071350	3000.000	3000.000	False
LD35071353	3000.000	3000.000	False
LD35071356	3000.000	3000.000	False
LD35071359	3000.000	3000.000	False
LD35071362	3000.000	3000.000	False
LD35071365	3000.000	3000.000	False
LD35071368	3000.000	3000.000	False
LD35071371	3000.000	3000.000	False
LD35071374	3000.000	3000.000	False
LD35071377	3000.000	3000.000	False
LD35071380	3000.000	3000.000	False
LD35071383	3000.000	3000.000	False
LD35071386	3000.000	3000.000	False
LD35071389	3000.000	3000.000	False
LD35071392	3000.000	3000.000	False
LD35071395	3000.000	3000.000	False
LD35071398	3000.000	3000.000	False
LD35071401	3000.000	3000.000	False
LD35071404	3000.000	3000.000	False
LD35071407	3000.000	3000.000	False
LD35071410	3000.000	3000.000	False
LD35071413	3000.000	3000.000	False
LD35071416	3000.000	3000.000	False
LD35071419	3000.000	3000.000	False
LD35071422	3000.000	3000.000	False
LD35071425	3000.000	3000.000	False
LD35071428	3000.000	3000.000	False
LD35071431	3000.000	3000.000	False
LD35071434	3000.000	3000.000	False
LD35071437	3000.000	3000.000	False
LD35071440	3000.000	3000.000	False
LD35071443	3000.000	3000.000	False
LD35101254	3000.000	3000.000	False

*DPH-17 Report on Tiles - continued*

<u>Tile</u>	<u>Width</u>	<u>Height</u>	<u>Overlap</u>
LD35101257	3000.000	3000.000	False
LD35101260	3000.000	3000.000	False
LD35101263	3000.000	3000.000	False
LD35101266	3000.000	3000.000	False
LD35101269	3000.000	3000.000	False
LD35101272	3000.000	3000.000	False
LD35101275	3000.000	3000.000	False
LD35101278	3000.000	3000.000	False
LD35101281	3000.000	3000.000	False
LD35101284	3000.000	3000.000	False
LD35101287	3000.000	3000.000	False
LD35101290	3000.000	3000.000	False
LD35101293	3000.000	3000.000	False
LD35101296	3000.000	3000.000	False
LD35101299	3000.000	3000.000	False
LD35101302	3000.000	3000.000	False
LD35101305	3000.000	3000.000	False
LD35101308	3000.000	3000.000	False
LD35101311	3000.000	3000.000	False
LD35101314	3000.000	3000.000	False
LD35101317	3000.000	3000.000	False
LD35101320	3000.000	3000.000	False
LD35101323	3000.000	3000.000	False
LD35101326	3000.000	3000.000	False
LD35101329	3000.000	3000.000	False
LD35101332	3000.000	3000.000	False
LD35101335	3000.000	3000.000	False
LD35101338	3000.000	3000.000	False
LD35101341	3000.000	3000.000	False
LD35101344	3000.000	3000.000	False
LD35101347	3000.000	3000.000	False
LD35101350	3000.000	3000.000	False
LD35101353	3000.000	3000.000	False
LD35101356	3000.000	3000.000	False
LD35101359	3000.000	3000.000	False
LD35101362	3000.000	3000.000	False
LD35101365	3000.000	3000.000	False
LD35101368	3000.000	3000.000	False
LD35101371	3000.000	3000.000	False
LD35101374	3000.000	3000.000	False
LD35101377	3000.000	3000.000	False
LD35101380	3000.000	3000.000	False
LD35101383	3000.000	3000.000	False
LD35101386	3000.000	3000.000	False
LD35101389	3000.000	3000.000	False
LD35101392	3000.000	3000.000	False
LD35101395	3000.000	3000.000	False
LD35101398	3000.000	3000.000	False

*DPH-17 Report on Tiles - continued*

<u>Tile</u>	<u>Width</u>	<u>Height</u>	<u>Overlap</u>
LD35101401	3000.000	3000.000	False
LD35101404	3000.000	3000.000	False
LD35101407	3000.000	3000.000	False
LD35101410	3000.000	3000.000	False
LD35101413	3000.000	3000.000	False
LD35101416	3000.000	3000.000	False
LD35101419	3000.000	3000.000	False
LD35101422	3000.000	3000.000	False
LD35101425	3000.000	3000.000	False
LD35101428	3000.000	3000.000	False
LD35101431	3000.000	3000.000	False
LD35101434	3000.000	3000.000	False
LD35101437	3000.000	3000.000	False
LD35101440	3000.000	3000.000	False
LD35101443	3000.000	3000.000	False
LD35131254	3000.000	3000.000	False
LD35131257	3000.000	3000.000	False
LD35131260	3000.000	3000.000	False
LD35131263	3000.000	3000.000	False
LD35131266	3000.000	3000.000	False
LD35131269	3000.000	3000.000	False
LD35131272	3000.000	3000.000	False
LD35131275	3000.000	3000.000	False
LD35131278	3000.000	3000.000	False
LD35131281	3000.000	3000.000	False
LD35131284	3000.000	3000.000	False
LD35131287	3000.000	3000.000	False
LD35131290	3000.000	3000.000	False
LD35131293	3000.000	3000.000	False
LD35131296	3000.000	3000.000	False
LD35131299	3000.000	3000.000	False
LD35131302	3000.000	3000.000	False
LD35131305	3000.000	3000.000	False
LD35131308	3000.000	3000.000	False
LD35131311	3000.000	3000.000	False
LD35131314	3000.000	3000.000	False
LD35131317	3000.000	3000.000	False
LD35131320	3000.000	3000.000	False
LD35131323	3000.000	3000.000	False
LD35131326	3000.000	3000.000	False
LD35131329	3000.000	3000.000	False
LD35131332	3000.000	3000.000	False
LD35131335	3000.000	3000.000	False
LD35131338	3000.000	3000.000	False
LD35131341	3000.000	3000.000	False
LD35131344	3000.000	3000.000	False
LD35131347	3000.000	3000.000	False
LD35131350	3000.000	3000.000	False

*DPH-17 Report on Tiles - continued*

<u>Tile</u>	<u>Width</u>	<u>Height</u>	<u>Overlap</u>
LD35131353	3000.000	3000.000	False
LD35131356	3000.000	3000.000	False
LD35131359	3000.000	3000.000	False
LD35131362	3000.000	3000.000	False
LD35131365	3000.000	3000.000	False
LD35131368	3000.000	3000.000	False
LD35131371	3000.000	3000.000	False
LD35131374	3000.000	3000.000	False
LD35131377	3000.000	3000.000	False
LD35131380	3000.000	3000.000	False
LD35131383	3000.000	3000.000	False
LD35131386	3000.000	3000.000	False
LD35131389	3000.000	3000.000	False
LD35131392	3000.000	3000.000	False
LD35131395	3000.000	3000.000	False
LD35131398	3000.000	3000.000	False
LD35131401	3000.000	3000.000	False
LD35131404	3000.000	3000.000	False
LD35131407	3000.000	3000.000	False
LD35131410	3000.000	3000.000	False
LD35131413	3000.000	3000.000	False
LD35131416	3000.000	3000.000	False
LD35131419	3000.000	3000.000	False
LD35131422	3000.000	3000.000	False
LD35131425	3000.000	3000.000	False
LD35131428	3000.000	3000.000	False
LD35131431	3000.000	3000.000	False
LD35131434	3000.000	3000.000	False
LD35131437	3000.000	3000.000	False
LD35131440	3000.000	3000.000	False
LD35131443	3000.000	3000.000	False
LD35161254	3000.000	3000.000	False
LD35161257	3000.000	3000.000	False
LD35161260	3000.000	3000.000	False
LD35161263	3000.000	3000.000	False
LD35161266	3000.000	3000.000	False
LD35161269	3000.000	3000.000	False
LD35161272	3000.000	3000.000	False
LD35161275	3000.000	3000.000	False
LD35161278	3000.000	3000.000	False
LD35161281	3000.000	3000.000	False
LD35161284	3000.000	3000.000	False
LD35161287	3000.000	3000.000	False
LD35161290	3000.000	3000.000	False
LD35161293	3000.000	3000.000	False
LD35161296	3000.000	3000.000	False
LD35161299	3000.000	3000.000	False
LD35161302	3000.000	3000.000	False

*DPH-17 Report on Tiles - continued*

<u>Tile</u>	<u>Width</u>	<u>Height</u>	<u>Overlap</u>
LD35161305	3000.000	3000.000	False
LD35161308	3000.000	3000.000	False
LD35161311	3000.000	3000.000	False
LD35161314	3000.000	3000.000	False
LD35161317	3000.000	3000.000	False
LD35161320	3000.000	3000.000	False
LD35161323	3000.000	3000.000	False
LD35161326	3000.000	3000.000	False
LD35161329	3000.000	3000.000	False
LD35161332	3000.000	3000.000	False
LD35161335	3000.000	3000.000	False
LD35161338	3000.000	3000.000	False
LD35161341	3000.000	3000.000	False
LD35161344	3000.000	3000.000	False
LD35161347	3000.000	3000.000	False
LD35161350	3000.000	3000.000	False
LD35161353	3000.000	3000.000	False
LD35161356	3000.000	3000.000	False
LD35161359	3000.000	3000.000	False
LD35161362	3000.000	3000.000	False
LD35161365	3000.000	3000.000	False
LD35161368	3000.000	3000.000	False
LD35161371	3000.000	3000.000	False
LD35161374	3000.000	3000.000	False
LD35161377	3000.000	3000.000	False
LD35161380	3000.000	3000.000	False
LD35161383	3000.000	3000.000	False
LD35161386	3000.000	3000.000	False
LD35161389	3000.000	3000.000	False
LD35161392	3000.000	3000.000	False
LD35161395	3000.000	3000.000	False
LD35161398	3000.000	3000.000	False
LD35161401	3000.000	3000.000	False
LD35161404	3000.000	3000.000	False
LD35161407	3000.000	3000.000	False
LD35161410	3000.000	3000.000	False
LD35161413	3000.000	3000.000	False
LD35161416	3000.000	3000.000	False
LD35161419	3000.000	3000.000	False
LD35161422	3000.000	3000.000	False
LD35161425	3000.000	3000.000	False
LD35161428	3000.000	3000.000	False
LD35161431	3000.000	3000.000	False
LD35161434	3000.000	3000.000	False
LD35161437	3000.000	3000.000	False
LD35161440	3000.000	3000.000	False
LD35161443	3000.000	3000.000	False
LD35191254	3000.000	3000.000	False



*DPH-17 Report on Tiles - continued*

<u>Tile</u>	<u>Width</u>	<u>Height</u>	<u>Overlap</u>
LD35191257	3000.000	3000.000	False
LD35191260	3000.000	3000.000	False
LD35191263	3000.000	3000.000	False
LD35191266	3000.000	3000.000	False
LD35191269	3000.000	3000.000	False
LD35191272	3000.000	3000.000	False
LD35191275	3000.000	3000.000	False
LD35191278	3000.000	3000.000	False
LD35191281	3000.000	3000.000	False
LD35191284	3000.000	3000.000	False
LD35191287	3000.000	3000.000	False
LD35191290	3000.000	3000.000	False
LD35191293	3000.000	3000.000	False
LD35191296	3000.000	3000.000	False
LD35191299	3000.000	3000.000	False
LD35191302	3000.000	3000.000	False
LD35191305	3000.000	3000.000	False
LD35191308	3000.000	3000.000	False
LD35191311	3000.000	3000.000	False
LD35191314	3000.000	3000.000	False
LD35191317	3000.000	3000.000	False
LD35191320	3000.000	3000.000	False
LD35191323	3000.000	3000.000	False
LD35191326	3000.000	3000.000	False
LD35191329	3000.000	3000.000	False
LD35191332	3000.000	3000.000	False
LD35191335	3000.000	3000.000	False
LD35191338	3000.000	3000.000	False
LD35191341	3000.000	3000.000	False
LD35191344	3000.000	3000.000	False
LD35191347	3000.000	3000.000	False
LD35191350	3000.000	3000.000	False
LD35191353	3000.000	3000.000	False
LD35191356	3000.000	3000.000	False
LD35191359	3000.000	3000.000	False
LD35191362	3000.000	3000.000	False
LD35191365	3000.000	3000.000	False
LD35191368	3000.000	3000.000	False
LD35191371	3000.000	3000.000	False
LD35191374	3000.000	3000.000	False
LD35191377	3000.000	3000.000	False
LD35191380	3000.000	3000.000	False
LD35191383	3000.000	3000.000	False
LD35191386	3000.000	3000.000	False
LD35191389	3000.000	3000.000	False
LD35191392	3000.000	3000.000	False
LD35191395	3000.000	3000.000	False
LD35191398	3000.000	3000.000	False

*DPH-17 Report on Tiles - continued*

<u>Tile</u>	<u>Width</u>	<u>Height</u>	<u>Overlap</u>
LD35191401	3000.000	3000.000	False
LD35191404	3000.000	3000.000	False
LD35191407	3000.000	3000.000	False
LD35191410	3000.000	3000.000	False
LD35191413	3000.000	3000.000	False
LD35191416	3000.000	3000.000	False
LD35191419	3000.000	3000.000	False
LD35191422	3000.000	3000.000	False
LD35191425	3000.000	3000.000	False
LD35191428	3000.000	3000.000	False
LD35191431	3000.000	3000.000	False
LD35191434	3000.000	3000.000	False
LD35191437	3000.000	3000.000	False
LD35191440	3000.000	3000.000	False
LD35191443	3000.000	3000.000	False
LD35221254	3000.000	3000.000	False
LD35221257	3000.000	3000.000	False
LD35221260	3000.000	3000.000	False
LD35221263	3000.000	3000.000	False
LD35221266	3000.000	3000.000	False
LD35221269	3000.000	3000.000	False
LD35221272	3000.000	3000.000	False
LD35221275	3000.000	3000.000	False
LD35221278	3000.000	3000.000	False
LD35221281	3000.000	3000.000	False
LD35221284	3000.000	3000.000	False
LD35221287	3000.000	3000.000	False
LD35221290	3000.000	3000.000	False
LD35221293	3000.000	3000.000	False
LD35221296	3000.000	3000.000	False
LD35221299	3000.000	3000.000	False
LD35221302	3000.000	3000.000	False
LD35221305	3000.000	3000.000	False
LD35221308	3000.000	3000.000	False
LD35221311	3000.000	3000.000	False
LD35221314	3000.000	3000.000	False
LD35221317	3000.000	3000.000	False
LD35221320	3000.000	3000.000	False
LD35221323	3000.000	3000.000	False
LD35221326	3000.000	3000.000	False
LD35221329	3000.000	3000.000	False
LD35221332	3000.000	3000.000	False
LD35221335	3000.000	3000.000	False
LD35221338	3000.000	3000.000	False
LD35221341	3000.000	3000.000	False
LD35221344	3000.000	3000.000	False
LD35221347	3000.000	3000.000	False
LD35221350	3000.000	3000.000	False

*DPH-17 Report on Tiles - continued*

<u>Tile</u>	<u>Width</u>	<u>Height</u>	<u>Overlap</u>
LD35221353	3000.000	3000.000	False
LD35221356	3000.000	3000.000	False
LD35221359	3000.000	3000.000	False
LD35221362	3000.000	3000.000	False
LD35221365	3000.000	3000.000	False
LD35221368	3000.000	3000.000	False
LD35221371	3000.000	3000.000	False
LD35221374	3000.000	3000.000	False
LD35221377	3000.000	3000.000	False
LD35221380	3000.000	3000.000	False
LD35221383	3000.000	3000.000	False
LD35221386	3000.000	3000.000	False
LD35221389	3000.000	3000.000	False
LD35221392	3000.000	3000.000	False
LD35221395	3000.000	3000.000	False
LD35221398	3000.000	3000.000	False
LD35221401	3000.000	3000.000	False
LD35221404	3000.000	3000.000	False
LD35221407	3000.000	3000.000	False
LD35221410	3000.000	3000.000	False
LD35221413	3000.000	3000.000	False
LD35221416	3000.000	3000.000	False
LD35221419	3000.000	3000.000	False
LD35221422	3000.000	3000.000	False
LD35221425	3000.000	3000.000	False
LD35221428	3000.000	3000.000	False
LD35221431	3000.000	3000.000	False
LD35221434	3000.000	3000.000	False
LD35221437	3000.000	3000.000	False
LD35221440	3000.000	3000.000	False
LD35221443	3000.000	3000.000	False
LD35251254	3000.000	3000.000	False
LD35251257	3000.000	3000.000	False
LD35251260	3000.000	3000.000	False
LD35251263	3000.000	3000.000	False
LD35251266	3000.000	3000.000	False
LD35251269	3000.000	3000.000	False
LD35251272	3000.000	3000.000	False
LD35251275	3000.000	3000.000	False
LD35251278	3000.000	3000.000	False
LD35251281	3000.000	3000.000	False
LD35251284	3000.000	3000.000	False
LD35251287	3000.000	3000.000	False
LD35251290	3000.000	3000.000	False
LD35251293	3000.000	3000.000	False
LD35251296	3000.000	3000.000	False
LD35251299	3000.000	3000.000	False
LD35251302	3000.000	3000.000	False

*DPH-17 Report on Tiles - continued*

<u>Tile</u>	<u>Width</u>	<u>Height</u>	<u>Overlap</u>
LD35251305	3000.000	3000.000	False
LD35251308	3000.000	3000.000	False
LD35251311	3000.000	3000.000	False
LD35251314	3000.000	3000.000	False
LD35251317	3000.000	3000.000	False
LD35251320	3000.000	3000.000	False
LD35251323	3000.000	3000.000	False
LD35251326	3000.000	3000.000	False
LD35251329	3000.000	3000.000	False
LD35251332	3000.000	3000.000	False
LD35251335	3000.000	3000.000	False
LD35251338	3000.000	3000.000	False
LD35251341	3000.000	3000.000	False
LD35251344	3000.000	3000.000	False
LD35251347	3000.000	3000.000	False
LD35251350	3000.000	3000.000	False
LD35251353	3000.000	3000.000	False
LD35251356	3000.000	3000.000	False
LD35251359	3000.000	3000.000	False
LD35251362	3000.000	3000.000	False
LD35251365	3000.000	3000.000	False
LD35251368	3000.000	3000.000	False
LD35251371	3000.000	3000.000	False
LD35251374	3000.000	3000.000	False
LD35251377	3000.000	3000.000	False
LD35251380	3000.000	3000.000	False
LD35251383	3000.000	3000.000	False
LD35251386	3000.000	3000.000	False
LD35251389	3000.000	3000.000	False
LD35251392	3000.000	3000.000	False
LD35251395	3000.000	3000.000	False
LD35251398	3000.000	3000.000	False
LD35251401	3000.000	3000.000	False
LD35251404	3000.000	3000.000	False
LD35251407	3000.000	3000.000	False
LD35251410	3000.000	3000.000	False
LD35251413	3000.000	3000.000	False
LD35251416	3000.000	3000.000	False
LD35251419	3000.000	3000.000	False
LD35251422	3000.000	3000.000	False
LD35251425	3000.000	3000.000	False
LD35251428	3000.000	3000.000	False
LD35251431	3000.000	3000.000	False
LD35251434	3000.000	3000.000	False
LD35251437	3000.000	3000.000	False
LD35251440	3000.000	3000.000	False
LD35251443	3000.000	3000.000	False
LD35281254	3000.000	3000.000	False

*DPH-17 Report on Tiles - continued*

<u>Tile</u>	<u>Width</u>	<u>Height</u>	<u>Overlap</u>
LD35281257	3000.000	3000.000	False
LD35281260	3000.000	3000.000	False
LD35281263	3000.000	3000.000	False
LD35281266	3000.000	3000.000	False
LD35281269	3000.000	3000.000	False
LD35281272	3000.000	3000.000	False
LD35281275	3000.000	3000.000	False
LD35281278	3000.000	3000.000	False
LD35281281	3000.000	3000.000	False
LD35281284	3000.000	3000.000	False
LD35281287	3000.000	3000.000	False
LD35281290	3000.000	3000.000	False
LD35281293	3000.000	3000.000	False
LD35281296	3000.000	3000.000	False
LD35281299	3000.000	3000.000	False
LD35281302	3000.000	3000.000	False
LD35281305	3000.000	3000.000	False
LD35281308	3000.000	3000.000	False
LD35281311	3000.000	3000.000	False
LD35281314	3000.000	3000.000	False
LD35281317	3000.000	3000.000	False
LD35281320	3000.000	3000.000	False
LD35281323	3000.000	3000.000	False
LD35281326	3000.000	3000.000	False
LD35281329	3000.000	3000.000	False
LD35281332	3000.000	3000.000	False
LD35281335	3000.000	3000.000	False
LD35281338	3000.000	3000.000	False
LD35281341	3000.000	3000.000	False
LD35281344	3000.000	3000.000	False
LD35281347	3000.000	3000.000	False
LD35281350	3000.000	3000.000	False
LD35281353	3000.000	3000.000	False
LD35281356	3000.000	3000.000	False
LD35281359	3000.000	3000.000	False
LD35281362	3000.000	3000.000	False
LD35281365	3000.000	3000.000	False
LD35281368	3000.000	3000.000	False
LD35281371	3000.000	3000.000	False
LD35281374	3000.000	3000.000	False
LD35281377	3000.000	3000.000	False
LD35281380	3000.000	3000.000	False
LD35281383	3000.000	3000.000	False
LD35281386	3000.000	3000.000	False
LD35281389	3000.000	3000.000	False
LD35281392	3000.000	3000.000	False
LD35281395	3000.000	3000.000	False
LD35281398	3000.000	3000.000	False

*DPH-17 Report on Tiles - continued*

<u>Tile</u>	<u>Width</u>	<u>Height</u>	<u>Overlap</u>
LD35281401	3000.000	3000.000	False
LD35281404	3000.000	3000.000	False
LD35281407	3000.000	3000.000	False
LD35281410	3000.000	3000.000	False
LD35281413	3000.000	3000.000	False
LD35281416	3000.000	3000.000	False
LD35281419	3000.000	3000.000	False
LD35281422	3000.000	3000.000	False
LD35281425	3000.000	3000.000	False
LD35281428	3000.000	3000.000	False
LD35281431	3000.000	3000.000	False
LD35281434	3000.000	3000.000	False
LD35281437	3000.000	3000.000	False
LD35281440	3000.000	3000.000	False
LD35281443	3000.000	3000.000	False
LD35311254	3000.000	3000.000	False
LD35311257	3000.000	3000.000	False
LD35311260	3000.000	3000.000	False
LD35311263	3000.000	3000.000	False
LD35311266	3000.000	3000.000	False
LD35311269	3000.000	3000.000	False
LD35311272	3000.000	3000.000	False
LD35311275	3000.000	3000.000	False
LD35311278	3000.000	3000.000	False
LD35311281	3000.000	3000.000	False
LD35311284	3000.000	3000.000	False
LD35311287	3000.000	3000.000	False
LD35311290	3000.000	3000.000	False
LD35311293	3000.000	3000.000	False
LD35311296	3000.000	3000.000	False
LD35311299	3000.000	3000.000	False
LD35311302	3000.000	3000.000	False
LD35311305	3000.000	3000.000	False
LD35311308	3000.000	3000.000	False
LD35311311	3000.000	3000.000	False
LD35311314	3000.000	3000.000	False
LD35311317	3000.000	3000.000	False
LD35311320	3000.000	3000.000	False
LD35311323	3000.000	3000.000	False
LD35311326	3000.000	3000.000	False
LD35311329	3000.000	3000.000	False
LD35311332	3000.000	3000.000	False
LD35311335	3000.000	3000.000	False
LD35311338	3000.000	3000.000	False
LD35311341	3000.000	3000.000	False
LD35311344	3000.000	3000.000	False
LD35311347	3000.000	3000.000	False
LD35311350	3000.000	3000.000	False

*DPH-17 Report on Tiles - continued*

<u>Tile</u>	<u>Width</u>	<u>Height</u>	<u>Overlap</u>
LD35311353	3000.000	3000.000	False
LD35311356	3000.000	3000.000	False
LD35311359	3000.000	3000.000	False
LD35311362	3000.000	3000.000	False
LD35311365	3000.000	3000.000	False
LD35311368	3000.000	3000.000	False
LD35311371	3000.000	3000.000	False
LD35311374	3000.000	3000.000	False
LD35311377	3000.000	3000.000	False
LD35311380	3000.000	3000.000	False
LD35311383	3000.000	3000.000	False
LD35311386	3000.000	3000.000	False
LD35311389	3000.000	3000.000	False
LD35311392	3000.000	3000.000	False
LD35311395	3000.000	3000.000	False
LD35311398	3000.000	3000.000	False
LD35311401	3000.000	3000.000	False
LD35311404	3000.000	3000.000	False
LD35311407	3000.000	3000.000	False
LD35311410	3000.000	3000.000	False
LD35311413	3000.000	3000.000	False
LD35311416	3000.000	3000.000	False
LD35311419	3000.000	3000.000	False
LD35311422	3000.000	3000.000	False
LD35311425	3000.000	3000.000	False
LD35311428	3000.000	3000.000	False
LD35311431	3000.000	3000.000	False
LD35311434	3000.000	3000.000	False
LD35311437	3000.000	3000.000	False
LD35311440	3000.000	3000.000	False
LD35311443	3000.000	3000.000	False
LD35341254	3000.000	3000.000	False
LD35341257	3000.000	3000.000	False
LD35341260	3000.000	3000.000	False
LD35341263	3000.000	3000.000	False
LD35341266	3000.000	3000.000	False
LD35341269	3000.000	3000.000	False
LD35341272	3000.000	3000.000	False
LD35341275	3000.000	3000.000	False
LD35341278	3000.000	3000.000	False
LD35341281	3000.000	3000.000	False
LD35341284	3000.000	3000.000	False
LD35341287	3000.000	3000.000	False
LD35341290	3000.000	3000.000	False
LD35341293	3000.000	3000.000	False
LD35341296	3000.000	3000.000	False
LD35341299	3000.000	3000.000	False
LD35341302	3000.000	3000.000	False

*DPH-17 Report on Tiles - continued*

<u>Tile</u>	<u>Width</u>	<u>Height</u>	<u>Overlap</u>
LD35341305	3000.000	3000.000	False
LD35341308	3000.000	3000.000	False
LD35341311	3000.000	3000.000	False
LD35341314	3000.000	3000.000	False
LD35341317	3000.000	3000.000	False
LD35341320	3000.000	3000.000	False
LD35341323	3000.000	3000.000	False
LD35341326	3000.000	3000.000	False
LD35341329	3000.000	3000.000	False
LD35341332	3000.000	3000.000	False
LD35341335	3000.000	3000.000	False
LD35341338	3000.000	3000.000	False
LD35341341	3000.000	3000.000	False
LD35341344	3000.000	3000.000	False
LD35341347	3000.000	3000.000	False
LD35341350	3000.000	3000.000	False
LD35341353	3000.000	3000.000	False
LD35341356	3000.000	3000.000	False
LD35341359	3000.000	3000.000	False
LD35341362	3000.000	3000.000	False
LD35341365	3000.000	3000.000	False
LD35341368	3000.000	3000.000	False
LD35341371	3000.000	3000.000	False
LD35341374	3000.000	3000.000	False
LD35341377	3000.000	3000.000	False
LD35341380	3000.000	3000.000	False
LD35341383	3000.000	3000.000	False
LD35341386	3000.000	3000.000	False
LD35341389	3000.000	3000.000	False
LD35341392	3000.000	3000.000	False
LD35341395	3000.000	3000.000	False
LD35341398	3000.000	3000.000	False
LD35341401	3000.000	3000.000	False
LD35341404	3000.000	3000.000	False
LD35341407	3000.000	3000.000	False
LD35341410	3000.000	3000.000	False
LD35341413	3000.000	3000.000	False
LD35341416	3000.000	3000.000	False
LD35341419	3000.000	3000.000	False
LD35341422	3000.000	3000.000	False
LD35341425	3000.000	3000.000	False
LD35341428	3000.000	3000.000	False
LD35341431	3000.000	3000.000	False
LD35341434	3000.000	3000.000	False
LD35341437	3000.000	3000.000	False
LD35341440	3000.000	3000.000	False
LD35341443	3000.000	3000.000	False
LD35371254	3000.000	3000.000	False



*DPH-17 Report on Tiles - continued*

<u>Tile</u>	<u>Width</u>	<u>Height</u>	<u>Overlap</u>
LD35371257	3000.000	3000.000	False
LD35371260	3000.000	3000.000	False
LD35371263	3000.000	3000.000	False
LD35371266	3000.000	3000.000	False
LD35371269	3000.000	3000.000	False
LD35371272	3000.000	3000.000	False
LD35371275	3000.000	3000.000	False
LD35371278	3000.000	3000.000	False
LD35371281	3000.000	3000.000	False
LD35371284	3000.000	3000.000	False
LD35371287	3000.000	3000.000	False
LD35371290	3000.000	3000.000	False
LD35371293	3000.000	3000.000	False
LD35371296	3000.000	3000.000	False
LD35371299	3000.000	3000.000	False
LD35371302	3000.000	3000.000	False
LD35371305	3000.000	3000.000	False
LD35371308	3000.000	3000.000	False
LD35371311	3000.000	3000.000	False
LD35371314	3000.000	3000.000	False
LD35371317	3000.000	3000.000	False
LD35371320	3000.000	3000.000	False
LD35371323	3000.000	3000.000	False
LD35371326	3000.000	3000.000	False
LD35371329	3000.000	3000.000	False
LD35371332	3000.000	3000.000	False
LD35371335	3000.000	3000.000	False
LD35371338	3000.000	3000.000	False
LD35371341	3000.000	3000.000	False
LD35371344	3000.000	3000.000	False
LD35371347	3000.000	3000.000	False
LD35371350	3000.000	3000.000	False
LD35371353	3000.000	3000.000	False
LD35371356	3000.000	3000.000	False
LD35371359	3000.000	3000.000	False
LD35371362	3000.000	3000.000	False
LD35371365	3000.000	3000.000	False
LD35371368	3000.000	3000.000	False
LD35371371	3000.000	3000.000	False
LD35371374	3000.000	3000.000	False
LD35371377	3000.000	3000.000	False
LD35371380	3000.000	3000.000	False
LD35371383	3000.000	3000.000	False
LD35371386	3000.000	3000.000	False
LD35371389	3000.000	3000.000	False
LD35371392	3000.000	3000.000	False
LD35371395	3000.000	3000.000	False
LD35371398	3000.000	3000.000	False

*DPH-17 Report on Tiles - continued*

<u>Tile</u>	<u>Width</u>	<u>Height</u>	<u>Overlap</u>
LD35371401	3000.000	3000.000	False
LD35371404	3000.000	3000.000	False
LD35371407	3000.000	3000.000	False
LD35371410	3000.000	3000.000	False
LD35371413	3000.000	3000.000	False
LD35371416	3000.000	3000.000	False
LD35371419	3000.000	3000.000	False
LD35371422	3000.000	3000.000	False
LD35371425	3000.000	3000.000	False
LD35371428	3000.000	3000.000	False
LD35371431	3000.000	3000.000	False
LD35371434	3000.000	3000.000	False
LD35371437	3000.000	3000.000	False
LD35371440	3000.000	3000.000	False
LD35371443	3000.000	3000.000	False
LD35401254	3000.000	3000.000	False
LD35401257	3000.000	3000.000	False
LD35401260	3000.000	3000.000	False
LD35401263	3000.000	3000.000	False
LD35401266	3000.000	3000.000	False
LD35401269	3000.000	3000.000	False
LD35401272	3000.000	3000.000	False
LD35401275	3000.000	3000.000	False
LD35401278	3000.000	3000.000	False
LD35401281	3000.000	3000.000	False
LD35401284	3000.000	3000.000	False
LD35401287	3000.000	3000.000	False
LD35401290	3000.000	3000.000	False
LD35401293	3000.000	3000.000	False
LD35401296	3000.000	3000.000	False
LD35401299	3000.000	3000.000	False
LD35401302	3000.000	3000.000	False
LD35401305	3000.000	3000.000	False
LD35401308	3000.000	3000.000	False
LD35401311	3000.000	3000.000	False
LD35401314	3000.000	3000.000	False
LD35401317	3000.000	3000.000	False
LD35401320	3000.000	3000.000	False
LD35401323	3000.000	3000.000	False
LD35401326	3000.000	3000.000	False
LD35401329	3000.000	3000.000	False
LD35401332	3000.000	3000.000	False
LD35401335	3000.000	3000.000	False
LD35401338	3000.000	3000.000	False
LD35401341	3000.000	3000.000	False
LD35401344	3000.000	3000.000	False
LD35401347	3000.000	3000.000	False
LD35401350	3000.000	3000.000	False

*DPH-17 Report on Tiles - continued*

<u>Tile</u>	<u>Width</u>	<u>Height</u>	<u>Overlap</u>
LD35401353	3000.000	3000.000	False
LD35401356	3000.000	3000.000	False
LD35401359	3000.000	3000.000	False
LD35401362	3000.000	3000.000	False
LD35401365	3000.000	3000.000	False
LD35401368	3000.000	3000.000	False
LD35401371	3000.000	3000.000	False
LD35401374	3000.000	3000.000	False
LD35401377	3000.000	3000.000	False
LD35401380	3000.000	3000.000	False
LD35401383	3000.000	3000.000	False
LD35401386	3000.000	3000.000	False
LD35401389	3000.000	3000.000	False
LD35401392	3000.000	3000.000	False
LD35401395	3000.000	3000.000	False
LD35401398	3000.000	3000.000	False
LD35401401	3000.000	3000.000	False
LD35401404	3000.000	3000.000	False
LD35401407	3000.000	3000.000	False
LD35401410	3000.000	3000.000	False
LD35401413	3000.000	3000.000	False
LD35401416	3000.000	3000.000	False
LD35401419	3000.000	3000.000	False
LD35401422	3000.000	3000.000	False
LD35401425	3000.000	3000.000	False
LD35401428	3000.000	3000.000	False
LD35401431	3000.000	3000.000	False
LD35401434	3000.000	3000.000	False
LD35401437	3000.000	3000.000	False
LD35401440	3000.000	3000.000	False
LD35401443	3000.000	3000.000	False
LD35431254	3000.000	3000.000	False
LD35431257	3000.000	3000.000	False
LD35431260	3000.000	3000.000	False
LD35431263	3000.000	3000.000	False
LD35431266	3000.000	3000.000	False
LD35431269	3000.000	3000.000	False
LD35431272	3000.000	3000.000	False
LD35431275	3000.000	3000.000	False
LD35431278	3000.000	3000.000	False
LD35431281	3000.000	3000.000	False
LD35431284	3000.000	3000.000	False
LD35431287	3000.000	3000.000	False
LD35431290	3000.000	3000.000	False
LD35431293	3000.000	3000.000	False
LD35431296	3000.000	3000.000	False
LD35431299	3000.000	3000.000	False
LD35431302	3000.000	3000.000	False

*DPH-17 Report on Tiles - continued*

<u>Tile</u>	<u>Width</u>	<u>Height</u>	<u>Overlap</u>
LD35431305	3000.000	3000.000	False
LD35431308	3000.000	3000.000	False
LD35431311	3000.000	3000.000	False
LD35431314	3000.000	3000.000	False
LD35431317	3000.000	3000.000	False
LD35431320	3000.000	3000.000	False
LD35431323	3000.000	3000.000	False
LD35431326	3000.000	3000.000	False
LD35431329	3000.000	3000.000	False
LD35431332	3000.000	3000.000	False
LD35431335	3000.000	3000.000	False
LD35431338	3000.000	3000.000	False
LD35431341	3000.000	3000.000	False
LD35431344	3000.000	3000.000	False
LD35431347	3000.000	3000.000	False
LD35431350	3000.000	3000.000	False
LD35431353	3000.000	3000.000	False
LD35431356	3000.000	3000.000	False
LD35431359	3000.000	3000.000	False
LD35431362	3000.000	3000.000	False
LD35431365	3000.000	3000.000	False
LD35431368	3000.000	3000.000	False
LD35431371	3000.000	3000.000	False
LD35431374	3000.000	3000.000	False
LD35431377	3000.000	3000.000	False
LD35431380	3000.000	3000.000	False
LD35431383	3000.000	3000.000	False
LD35431386	3000.000	3000.000	False
LD35431389	3000.000	3000.000	False
LD35431392	3000.000	3000.000	False
LD35431395	3000.000	3000.000	False
LD35431398	3000.000	3000.000	False
LD35431401	3000.000	3000.000	False
LD35431404	3000.000	3000.000	False
LD35431407	3000.000	3000.000	False
LD35431410	3000.000	3000.000	False
LD35431413	3000.000	3000.000	False
LD35431416	3000.000	3000.000	False
LD35431419	3000.000	3000.000	False
LD35431422	3000.000	3000.000	False
LD35431425	3000.000	3000.000	False
LD35431428	3000.000	3000.000	False
LD35431431	3000.000	3000.000	False
LD35431434	3000.000	3000.000	False
LD35431437	3000.000	3000.000	False
LD35431440	3000.000	3000.000	False
LD35431443	3000.000	3000.000	False
LD35461254	3000.000	3000.000	False

*DPH-17 Report on Tiles - continued*

<u>Tile</u>	<u>Width</u>	<u>Height</u>	<u>Overlap</u>
LD35461257	3000.000	3000.000	False
LD35461260	3000.000	3000.000	False
LD35461263	3000.000	3000.000	False
LD35461266	3000.000	3000.000	False
LD35461269	3000.000	3000.000	False
LD35461272	3000.000	3000.000	False
LD35461275	3000.000	3000.000	False
LD35461278	3000.000	3000.000	False
LD35461281	3000.000	3000.000	False
LD35461284	3000.000	3000.000	False
LD35461287	3000.000	3000.000	False
LD35461290	3000.000	3000.000	False
LD35461293	3000.000	3000.000	False
LD35461296	3000.000	3000.000	False
LD35461299	3000.000	3000.000	False
LD35461302	3000.000	3000.000	False
LD35461305	3000.000	3000.000	False
LD35461308	3000.000	3000.000	False
LD35461311	3000.000	3000.000	False
LD35461314	3000.000	3000.000	False
LD35461317	3000.000	3000.000	False
LD35461320	3000.000	3000.000	False
LD35461323	3000.000	3000.000	False
LD35461326	3000.000	3000.000	False
LD35461329	3000.000	3000.000	False
LD35461332	3000.000	3000.000	False
LD35461335	3000.000	3000.000	False
LD35461338	3000.000	3000.000	False
LD35461341	3000.000	3000.000	False
LD35461344	3000.000	3000.000	False
LD35461347	3000.000	3000.000	False
LD35461350	3000.000	3000.000	False
LD35461353	3000.000	3000.000	False
LD35461356	3000.000	3000.000	False
LD35461359	3000.000	3000.000	False
LD35461362	3000.000	3000.000	False
LD35461365	3000.000	3000.000	False
LD35461368	3000.000	3000.000	False
LD35461371	3000.000	3000.000	False
LD35461374	3000.000	3000.000	False
LD35461377	3000.000	3000.000	False
LD35461380	3000.000	3000.000	False
LD35461383	3000.000	3000.000	False
LD35461386	3000.000	3000.000	False
LD35461389	3000.000	3000.000	False
LD35461392	3000.000	3000.000	False
LD35461395	3000.000	3000.000	False
LD35461398	3000.000	3000.000	False

*DPH-17 Report on Tiles - continued*

<u>Tile</u>	<u>Width</u>	<u>Height</u>	<u>Overlap</u>
LD35461401	3000.000	3000.000	False
LD35461404	3000.000	3000.000	False
LD35461407	3000.000	3000.000	False
LD35461410	3000.000	3000.000	False
LD35461413	3000.000	3000.000	False
LD35461416	3000.000	3000.000	False
LD35461419	3000.000	3000.000	False
LD35461422	3000.000	3000.000	False
LD35461425	3000.000	3000.000	False
LD35461428	3000.000	3000.000	False
LD35461431	3000.000	3000.000	False
LD35461434	3000.000	3000.000	False
LD35461437	3000.000	3000.000	False
LD35461440	3000.000	3000.000	False
LD35461443	3000.000	3000.000	False
LD35491254	3000.000	3000.000	False
LD35491257	3000.000	3000.000	False
LD35491260	3000.000	3000.000	False
LD35491263	3000.000	3000.000	False
LD35491266	3000.000	3000.000	False
LD35491269	3000.000	3000.000	False
LD35491272	3000.000	3000.000	False
LD35491275	3000.000	3000.000	False
LD35491278	3000.000	3000.000	False
LD35491281	3000.000	3000.000	False
LD35491284	3000.000	3000.000	False
LD35491287	3000.000	3000.000	False
LD35491290	3000.000	3000.000	False
LD35491293	3000.000	3000.000	False
LD35491296	3000.000	3000.000	False
LD35491299	3000.000	3000.000	False
LD35491302	3000.000	3000.000	False
LD35491305	3000.000	3000.000	False
LD35491308	3000.000	3000.000	False
LD35491311	3000.000	3000.000	False
LD35491314	3000.000	3000.000	False
LD35491317	3000.000	3000.000	False
LD35491320	3000.000	3000.000	False
LD35491323	3000.000	3000.000	False
LD35491326	3000.000	3000.000	False
LD35491329	3000.000	3000.000	False
LD35491332	3000.000	3000.000	False
LD35491335	3000.000	3000.000	False
LD35491338	3000.000	3000.000	False
LD35491341	3000.000	3000.000	False
LD35491344	3000.000	3000.000	False
LD35491347	3000.000	3000.000	False
LD35491350	3000.000	3000.000	False

*DPH-17 Report on Tiles - continued*

<u>Tile</u>	<u>Width</u>	<u>Height</u>	<u>Overlap</u>
LD35491353	3000.000	3000.000	False
LD35491356	3000.000	3000.000	False
LD35491359	3000.000	3000.000	False
LD35491362	3000.000	3000.000	False
LD35491365	3000.000	3000.000	False
LD35491368	3000.000	3000.000	False
LD35491371	3000.000	3000.000	False
LD35491374	3000.000	3000.000	False
LD35491377	3000.000	3000.000	False
LD35491380	3000.000	3000.000	False
LD35491383	3000.000	3000.000	False
LD35491386	3000.000	3000.000	False
LD35491389	3000.000	3000.000	False
LD35491392	3000.000	3000.000	False
LD35491395	3000.000	3000.000	False
LD35491398	3000.000	3000.000	False
LD35491401	3000.000	3000.000	False
LD35491404	3000.000	3000.000	False
LD35491407	3000.000	3000.000	False
LD35491410	3000.000	3000.000	False
LD35491413	3000.000	3000.000	False
LD35491416	3000.000	3000.000	False
LD35491419	3000.000	3000.000	False
LD35491422	3000.000	3000.000	False
LD35491425	3000.000	3000.000	False
LD35491428	3000.000	3000.000	False
LD35491431	3000.000	3000.000	False
LD35491434	3000.000	3000.000	False
LD35491437	3000.000	3000.000	False
LD35491440	3000.000	3000.000	False
LD35491443	3000.000	3000.000	False
LD35521254	3000.000	3000.000	False
LD35521257	3000.000	3000.000	False
LD35521260	3000.000	3000.000	False
LD35521263	3000.000	3000.000	False
LD35521266	3000.000	3000.000	False
LD35521269	3000.000	3000.000	False
LD35521272	3000.000	3000.000	False
LD35521275	3000.000	3000.000	False
LD35521278	3000.000	3000.000	False
LD35521281	3000.000	3000.000	False
LD35521284	3000.000	3000.000	False
LD35521287	3000.000	3000.000	False
LD35521290	3000.000	3000.000	False
LD35521293	3000.000	3000.000	False
LD35521296	3000.000	3000.000	False
LD35521299	3000.000	3000.000	False
LD35521302	3000.000	3000.000	False

*DPH-17 Report on Tiles - continued*

<u>Tile</u>	<u>Width</u>	<u>Height</u>	<u>Overlap</u>
LD35521305	3000.000	3000.000	False
LD35521308	3000.000	3000.000	False
LD35521311	3000.000	3000.000	False
LD35521314	3000.000	3000.000	False
LD35521317	3000.000	3000.000	False
LD35521320	3000.000	3000.000	False
LD35521323	3000.000	3000.000	False
LD35521326	3000.000	3000.000	False
LD35521329	3000.000	3000.000	False
LD35521332	3000.000	3000.000	False
LD35521335	3000.000	3000.000	False
LD35521338	3000.000	3000.000	False
LD35521341	3000.000	3000.000	False
LD35521344	3000.000	3000.000	False
LD35521347	3000.000	3000.000	False
LD35521350	3000.000	3000.000	False
LD35521353	3000.000	3000.000	False
LD35521356	3000.000	3000.000	False
LD35521359	3000.000	3000.000	False
LD35521362	3000.000	3000.000	False
LD35521365	3000.000	3000.000	False
LD35521368	3000.000	3000.000	False
LD35521371	3000.000	3000.000	False
LD35521374	3000.000	3000.000	False
LD35521377	3000.000	3000.000	False
LD35521380	3000.000	3000.000	False
LD35521383	3000.000	3000.000	False
LD35521386	3000.000	3000.000	False
LD35521389	3000.000	3000.000	False
LD35521392	3000.000	3000.000	False
LD35521395	3000.000	3000.000	False
LD35521398	3000.000	3000.000	False
LD35521401	3000.000	3000.000	False
LD35521404	3000.000	3000.000	False
LD35521407	3000.000	3000.000	False
LD35521410	3000.000	3000.000	False
LD35521413	3000.000	3000.000	False
LD35521416	3000.000	3000.000	False
LD35521419	3000.000	3000.000	False
LD35521422	3000.000	3000.000	False
LD35521425	3000.000	3000.000	False
LD35521428	3000.000	3000.000	False
LD35521431	3000.000	3000.000	False
LD35521434	3000.000	3000.000	False
LD35521437	3000.000	3000.000	False
LD35521440	3000.000	3000.000	False
LD35521443	3000.000	3000.000	False
LD35551254	3000.000	3000.000	False



*DPH-17 Report on Tiles - continued*

<u>Tile</u>	<u>Width</u>	<u>Height</u>	<u>Overlap</u>
LD35551257	3000.000	3000.000	False
LD35551260	3000.000	3000.000	False
LD35551263	3000.000	3000.000	False
LD35551266	3000.000	3000.000	False
LD35551269	3000.000	3000.000	False
LD35551272	3000.000	3000.000	False
LD35551275	3000.000	3000.000	False
LD35551278	3000.000	3000.000	False
LD35551281	3000.000	3000.000	False
LD35551284	3000.000	3000.000	False
LD35551287	3000.000	3000.000	False
LD35551290	3000.000	3000.000	False
LD35551293	3000.000	3000.000	False
LD35551296	3000.000	3000.000	False
LD35551299	3000.000	3000.000	False
LD35551302	3000.000	3000.000	False
LD35551305	3000.000	3000.000	False
LD35551308	3000.000	3000.000	False
LD35551311	3000.000	3000.000	False
LD35551314	3000.000	3000.000	False
LD35551317	3000.000	3000.000	False
LD35551320	3000.000	3000.000	False
LD35551323	3000.000	3000.000	False
LD35551326	3000.000	3000.000	False
LD35551329	3000.000	3000.000	False
LD35551332	3000.000	3000.000	False
LD35551335	3000.000	3000.000	False
LD35551338	3000.000	3000.000	False
LD35551341	3000.000	3000.000	False
LD35551344	3000.000	3000.000	False
LD35551347	3000.000	3000.000	False
LD35551350	3000.000	3000.000	False
LD35551353	3000.000	3000.000	False
LD35551356	3000.000	3000.000	False
LD35551359	3000.000	3000.000	False
LD35551362	3000.000	3000.000	False
LD35551365	3000.000	3000.000	False
LD35551368	3000.000	3000.000	False
LD35551371	3000.000	3000.000	False
LD35551374	3000.000	3000.000	False
LD35551377	3000.000	3000.000	False
LD35551380	3000.000	3000.000	False
LD35551383	3000.000	3000.000	False
LD35551386	3000.000	3000.000	False
LD35551389	3000.000	3000.000	False
LD35551392	3000.000	3000.000	False
LD35551395	3000.000	3000.000	False
LD35551398	3000.000	3000.000	False

*DPH-17 Report on Tiles - continued*

<u>Tile</u>	<u>Width</u>	<u>Height</u>	<u>Overlap</u>
LD35551401	3000.000	3000.000	False
LD35551404	3000.000	3000.000	False
LD35551407	3000.000	3000.000	False
LD35551410	3000.000	3000.000	False
LD35551413	3000.000	3000.000	False
LD35551416	3000.000	3000.000	False
LD35551419	3000.000	3000.000	False
LD35551422	3000.000	3000.000	False
LD35551425	3000.000	3000.000	False
LD35551428	3000.000	3000.000	False
LD35551431	3000.000	3000.000	False
LD35551434	3000.000	3000.000	False
LD35551437	3000.000	3000.000	False
LD35551440	3000.000	3000.000	False
LD35551443	3000.000	3000.000	False
LD35581254	3000.000	3000.000	False
LD35581257	3000.000	3000.000	False
LD35581260	3000.000	3000.000	False
LD35581263	3000.000	3000.000	False
LD35581266	3000.000	3000.000	False
LD35581269	3000.000	3000.000	False
LD35581272	3000.000	3000.000	False
LD35581275	3000.000	3000.000	False
LD35581278	3000.000	3000.000	False
LD35581281	3000.000	3000.000	False
LD35581284	3000.000	3000.000	False
LD35581287	3000.000	3000.000	False
LD35581290	3000.000	3000.000	False
LD35581293	3000.000	3000.000	False
LD35581296	3000.000	3000.000	False
LD35581299	3000.000	3000.000	False
LD35581302	3000.000	3000.000	False
LD35581305	3000.000	3000.000	False
LD35581308	3000.000	3000.000	False
LD35581311	3000.000	3000.000	False
LD35581314	3000.000	3000.000	False
LD35581317	3000.000	3000.000	False
LD35581320	3000.000	3000.000	False
LD35581323	3000.000	3000.000	False
LD35581326	3000.000	3000.000	False
LD35581329	3000.000	3000.000	False
LD35581332	3000.000	3000.000	False
LD35581335	3000.000	3000.000	False
LD35581338	3000.000	3000.000	False
LD35581341	3000.000	3000.000	False
LD35581344	3000.000	3000.000	False
LD35581347	3000.000	3000.000	False
LD35581350	3000.000	3000.000	False

*DPH-17 Report on Tiles - continued*

<u>Tile</u>	<u>Width</u>	<u>Height</u>	<u>Overlap</u>
LD35581353	3000.000	3000.000	False
LD35581356	3000.000	3000.000	False
LD35581359	3000.000	3000.000	False
LD35581362	3000.000	3000.000	False
LD35581365	3000.000	3000.000	False
LD35581368	3000.000	3000.000	False
LD35581371	3000.000	3000.000	False
LD35581374	3000.000	3000.000	False
LD35581377	3000.000	3000.000	False
LD35581380	3000.000	3000.000	False
LD35581383	3000.000	3000.000	False
LD35581386	3000.000	3000.000	False
LD35581389	3000.000	3000.000	False
LD35581392	3000.000	3000.000	False
LD35581395	3000.000	3000.000	False
LD35581398	3000.000	3000.000	False
LD35581401	3000.000	3000.000	False
LD35581404	3000.000	3000.000	False
LD35581407	3000.000	3000.000	False
LD35581410	3000.000	3000.000	False
LD35581413	3000.000	3000.000	False
LD35581416	3000.000	3000.000	False
LD35581419	3000.000	3000.000	False
LD35581422	3000.000	3000.000	False
LD35581425	3000.000	3000.000	False
LD35581428	3000.000	3000.000	False
LD35581431	3000.000	3000.000	False
LD35581434	3000.000	3000.000	False
LD35581437	3000.000	3000.000	False
LD35581440	3000.000	3000.000	False
LD35581443	3000.000	3000.000	False
LD35611254	3000.000	3000.000	False
LD35611257	3000.000	3000.000	False
LD35611260	3000.000	3000.000	False
LD35611263	3000.000	3000.000	False
LD35611266	3000.000	3000.000	False
LD35611269	3000.000	3000.000	False
LD35611272	3000.000	3000.000	False
LD35611275	3000.000	3000.000	False
LD35611278	3000.000	3000.000	False
LD35611281	3000.000	3000.000	False
LD35611284	3000.000	3000.000	False
LD35611287	3000.000	3000.000	False
LD35611290	3000.000	3000.000	False
LD35611293	3000.000	3000.000	False
LD35611296	3000.000	3000.000	False
LD35611299	3000.000	3000.000	False
LD35611302	3000.000	3000.000	False

*DPH-17 Report on Tiles - continued*

<u>Tile</u>	<u>Width</u>	<u>Height</u>	<u>Overlap</u>
LD35611305	3000.000	3000.000	False
LD35611308	3000.000	3000.000	False
LD35611311	3000.000	3000.000	False
LD35611314	3000.000	3000.000	False
LD35611317	3000.000	3000.000	False
LD35611320	3000.000	3000.000	False
LD35611323	3000.000	3000.000	False
LD35611326	3000.000	3000.000	False
LD35611329	3000.000	3000.000	False
LD35611332	3000.000	3000.000	False
LD35611335	3000.000	3000.000	False
LD35611338	3000.000	3000.000	False
LD35611341	3000.000	3000.000	False
LD35611344	3000.000	3000.000	False
LD35611347	3000.000	3000.000	False
LD35611350	3000.000	3000.000	False
LD35611353	3000.000	3000.000	False
LD35611356	3000.000	3000.000	False
LD35611359	3000.000	3000.000	False
LD35611362	3000.000	3000.000	False
LD35611365	3000.000	3000.000	False
LD35611368	3000.000	3000.000	False
LD35611371	3000.000	3000.000	False
LD35611374	3000.000	3000.000	False
LD35611377	3000.000	3000.000	False
LD35611380	3000.000	3000.000	False
LD35611383	3000.000	3000.000	False
LD35611386	3000.000	3000.000	False
LD35611389	3000.000	3000.000	False
LD35611392	3000.000	3000.000	False
LD35611395	3000.000	3000.000	False
LD35611398	3000.000	3000.000	False
LD35611401	3000.000	3000.000	False
LD35611404	3000.000	3000.000	False
LD35611407	3000.000	3000.000	False
LD35611410	3000.000	3000.000	False
LD35611413	3000.000	3000.000	False
LD35611416	3000.000	3000.000	False
LD35611419	3000.000	3000.000	False
LD35611422	3000.000	3000.000	False
LD35611425	3000.000	3000.000	False
LD35611428	3000.000	3000.000	False
LD35611431	3000.000	3000.000	False
LD35611434	3000.000	3000.000	False
LD35611437	3000.000	3000.000	False
LD35611440	3000.000	3000.000	False
LD35611443	3000.000	3000.000	False
LD35641254	3000.000	3000.000	False

*DPH-17 Report on Tiles - continued*

<u>Tile</u>	<u>Width</u>	<u>Height</u>	<u>Overlap</u>
LD35641257	3000.000	3000.000	False
LD35641260	3000.000	3000.000	False
LD35641263	3000.000	3000.000	False
LD35641266	3000.000	3000.000	False
LD35641269	3000.000	3000.000	False
LD35641272	3000.000	3000.000	False
LD35641275	3000.000	3000.000	False
LD35641278	3000.000	3000.000	False
LD35641281	3000.000	3000.000	False
LD35641284	3000.000	3000.000	False
LD35641287	3000.000	3000.000	False
LD35641290	3000.000	3000.000	False
LD35641293	3000.000	3000.000	False
LD35641296	3000.000	3000.000	False
LD35641299	3000.000	3000.000	False
LD35641302	3000.000	3000.000	False
LD35641305	3000.000	3000.000	False
LD35641308	3000.000	3000.000	False
LD35641311	3000.000	3000.000	False
LD35641314	3000.000	3000.000	False
LD35641317	3000.000	3000.000	False
LD35641320	3000.000	3000.000	False
LD35641323	3000.000	3000.000	False
LD35641326	3000.000	3000.000	False
LD35641329	3000.000	3000.000	False
LD35641332	3000.000	3000.000	False
LD35641335	3000.000	3000.000	False
LD35641338	3000.000	3000.000	False
LD35641341	3000.000	3000.000	False
LD35641344	3000.000	3000.000	False
LD35641347	3000.000	3000.000	False
LD35641350	3000.000	3000.000	False
LD35641353	3000.000	3000.000	False
LD35641356	3000.000	3000.000	False
LD35641359	3000.000	3000.000	False
LD35641362	3000.000	3000.000	False
LD35641365	3000.000	3000.000	False
LD35641368	3000.000	3000.000	False
LD35641371	3000.000	3000.000	False
LD35641374	3000.000	3000.000	False
LD35641377	3000.000	3000.000	False
LD35641380	3000.000	3000.000	False
LD35641383	3000.000	3000.000	False
LD35641386	3000.000	3000.000	False
LD35641389	3000.000	3000.000	False
LD35641392	3000.000	3000.000	False
LD35641395	3000.000	3000.000	False
LD35641398	3000.000	3000.000	False

*DPH-17 Report on Tiles - continued*

<u>Tile</u>	<u>Width</u>	<u>Height</u>	<u>Overlap</u>
LD35641401	3000.000	3000.000	False
LD35641404	3000.000	3000.000	False
LD35641407	3000.000	3000.000	False
LD35641410	3000.000	3000.000	False
LD35641413	3000.000	3000.000	False
LD35641416	3000.000	3000.000	False
LD35641419	3000.000	3000.000	False
LD35641422	3000.000	3000.000	False
LD35641425	3000.000	3000.000	False
LD35641428	3000.000	3000.000	False
LD35641431	3000.000	3000.000	False
LD35641434	3000.000	3000.000	False
LD35641437	3000.000	3000.000	False
LD35641440	3000.000	3000.000	False
LD35641443	3000.000	3000.000	False
LD35671254	3000.000	3000.000	False
LD35671257	3000.000	3000.000	False
LD35671260	3000.000	3000.000	False
LD35671263	3000.000	3000.000	False
LD35671266	3000.000	3000.000	False
LD35671269	3000.000	3000.000	False
LD35671272	3000.000	3000.000	False
LD35671275	3000.000	3000.000	False
LD35671278	3000.000	3000.000	False
LD35671281	3000.000	3000.000	False
LD35671284	3000.000	3000.000	False
LD35671287	3000.000	3000.000	False
LD35671290	3000.000	3000.000	False
LD35671293	3000.000	3000.000	False
LD35671296	3000.000	3000.000	False
LD35671299	3000.000	3000.000	False
LD35671302	3000.000	3000.000	False
LD35671305	3000.000	3000.000	False
LD35671308	3000.000	3000.000	False
LD35671311	3000.000	3000.000	False
LD35671314	3000.000	3000.000	False
LD35671317	3000.000	3000.000	False
LD35671320	3000.000	3000.000	False
LD35671323	3000.000	3000.000	False
LD35671326	3000.000	3000.000	False
LD35671329	3000.000	3000.000	False
LD35671332	3000.000	3000.000	False
LD35671335	3000.000	3000.000	False
LD35671338	3000.000	3000.000	False
LD35671341	3000.000	3000.000	False
LD35671344	3000.000	3000.000	False
LD35671347	3000.000	3000.000	False
LD35671350	3000.000	3000.000	False

*DPH-17 Report on Tiles - continued*

<u>Tile</u>	<u>Width</u>	<u>Height</u>	<u>Overlap</u>
LD35671353	3000.000	3000.000	False
LD35671356	3000.000	3000.000	False
LD35671359	3000.000	3000.000	False
LD35671362	3000.000	3000.000	False
LD35671365	3000.000	3000.000	False
LD35671368	3000.000	3000.000	False
LD35671371	3000.000	3000.000	False
LD35671374	3000.000	3000.000	False
LD35671377	3000.000	3000.000	False
LD35671380	3000.000	3000.000	False
LD35671383	3000.000	3000.000	False
LD35671386	3000.000	3000.000	False
LD35671389	3000.000	3000.000	False
LD35671392	3000.000	3000.000	False
LD35671395	3000.000	3000.000	False
LD35671398	3000.000	3000.000	False
LD35671401	3000.000	3000.000	False
LD35671404	3000.000	3000.000	False
LD35671407	3000.000	3000.000	False
LD35671410	3000.000	3000.000	False
LD35671413	3000.000	3000.000	False
LD35671416	3000.000	3000.000	False
LD35671419	3000.000	3000.000	False
LD35671422	3000.000	3000.000	False
LD35671425	3000.000	3000.000	False
LD35671428	3000.000	3000.000	False
LD35671431	3000.000	3000.000	False
LD35671434	3000.000	3000.000	False
LD35671437	3000.000	3000.000	False
LD35671440	3000.000	3000.000	False
LD35671443	3000.000	3000.000	False
LD35701254	3000.000	3000.000	False
LD35701257	3000.000	3000.000	False
LD35701260	3000.000	3000.000	False
LD35701263	3000.000	3000.000	False
LD35701266	3000.000	3000.000	False
LD35701269	3000.000	3000.000	False
LD35701272	3000.000	3000.000	False
LD35701275	3000.000	3000.000	False
LD35701278	3000.000	3000.000	False
LD35701281	3000.000	3000.000	False
LD35701284	3000.000	3000.000	False
LD35701287	3000.000	3000.000	False
LD35701290	3000.000	3000.000	False
LD35701293	3000.000	3000.000	False
LD35701296	3000.000	3000.000	False
LD35701299	3000.000	3000.000	False
LD35701302	3000.000	3000.000	False

*DPH-17 Report on Tiles - continued*

<u>Tile</u>	<u>Width</u>	<u>Height</u>	<u>Overlap</u>
LD35701305	3000.000	3000.000	False
LD35701308	3000.000	3000.000	False
LD35701311	3000.000	3000.000	False
LD35701314	3000.000	3000.000	False
LD35701317	3000.000	3000.000	False
LD35701320	3000.000	3000.000	False
LD35701323	3000.000	3000.000	False
LD35701326	3000.000	3000.000	False
LD35701329	3000.000	3000.000	False
LD35701332	3000.000	3000.000	False
LD35701335	3000.000	3000.000	False
LD35701338	3000.000	3000.000	False
LD35701341	3000.000	3000.000	False
LD35701344	3000.000	3000.000	False
LD35701347	3000.000	3000.000	False
LD35701350	3000.000	3000.000	False
LD35701353	3000.000	3000.000	False
LD35701356	3000.000	3000.000	False
LD35701359	3000.000	3000.000	False
LD35701362	3000.000	3000.000	False
LD35701365	3000.000	3000.000	False
LD35701368	3000.000	3000.000	False
LD35701371	3000.000	3000.000	False
LD35701374	3000.000	3000.000	False
LD35701377	3000.000	3000.000	False
LD35701380	3000.000	3000.000	False
LD35701383	3000.000	3000.000	False
LD35701386	3000.000	3000.000	False
LD35701389	3000.000	3000.000	False
LD35701392	3000.000	3000.000	False
LD35701395	3000.000	3000.000	False
LD35701398	3000.000	3000.000	False
LD35701401	3000.000	3000.000	False
LD35701404	3000.000	3000.000	False
LD35701407	3000.000	3000.000	False
LD35701410	3000.000	3000.000	False
LD35701413	3000.000	3000.000	False
LD35701416	3000.000	3000.000	False
LD35701419	3000.000	3000.000	False
LD35701422	3000.000	3000.000	False
LD35701425	3000.000	3000.000	False
LD35701428	3000.000	3000.000	False
LD35701431	3000.000	3000.000	False
LD35701434	3000.000	3000.000	False
LD35701437	3000.000	3000.000	False
LD35701440	3000.000	3000.000	False
LD35701443	3000.000	3000.000	False
LD35731257	3000.000	3000.000	False



*DPH-17 Report on Tiles - continued*

<u>Tile</u>	<u>Width</u>	<u>Height</u>	<u>Overlap</u>
LD35731260	3000.000	3000.000	False
LD35731263	3000.000	3000.000	False
LD35731266	3000.000	3000.000	False
LD35731269	3000.000	3000.000	False
LD35731272	3000.000	3000.000	False
LD35731275	3000.000	3000.000	False
LD35731278	3000.000	3000.000	False
LD35731281	3000.000	3000.000	False
LD35731284	3000.000	3000.000	False
LD35731287	3000.000	3000.000	False
LD35731290	3000.000	3000.000	False
LD35731293	3000.000	3000.000	False
LD35731296	3000.000	3000.000	False
LD35731299	3000.000	3000.000	False
LD35731302	3000.000	3000.000	False
LD35731305	3000.000	3000.000	False
LD35731308	3000.000	3000.000	False
LD35731311	3000.000	3000.000	False
LD35731314	3000.000	3000.000	False
LD35731317	3000.000	3000.000	False
LD35731320	3000.000	3000.000	False
LD35731323	3000.000	3000.000	False
LD35731326	3000.000	3000.000	False
LD35731329	3000.000	3000.000	False
LD35731332	3000.000	3000.000	False
LD35731335	3000.000	3000.000	False
LD35731338	3000.000	3000.000	False
LD35731341	3000.000	3000.000	False
LD35731344	3000.000	3000.000	False
LD35731347	3000.000	3000.000	False
LD35731350	3000.000	3000.000	False
LD35731353	3000.000	3000.000	False
LD35731356	3000.000	3000.000	False
LD35731359	3000.000	3000.000	False
LD35731362	3000.000	3000.000	False
LD35731365	3000.000	3000.000	False
LD35731368	3000.000	3000.000	False
LD35731371	3000.000	3000.000	False
LD35731374	3000.000	3000.000	False
LD35731377	3000.000	3000.000	False
LD35731380	3000.000	3000.000	False
LD35731383	3000.000	3000.000	False
LD35731386	3000.000	3000.000	False
LD35731389	3000.000	3000.000	False
LD35731392	3000.000	3000.000	False
LD35731395	3000.000	3000.000	False
LD35731398	3000.000	3000.000	False
LD35731401	3000.000	3000.000	False

*DPH-17 Report on Tiles - continued*

<u>Tile</u>	<u>Width</u>	<u>Height</u>	<u>Overlap</u>
LD35731404	3000.000	3000.000	False
LD35731407	3000.000	3000.000	False
LD35731410	3000.000	3000.000	False
LD35731413	3000.000	3000.000	False
LD35731416	3000.000	3000.000	False
LD35731419	3000.000	3000.000	False
LD35731422	3000.000	3000.000	False
LD35731425	3000.000	3000.000	False
LD35731428	3000.000	3000.000	False
LD35731431	3000.000	3000.000	False
LD35731434	3000.000	3000.000	False
LD35731437	3000.000	3000.000	False
LD35731440	3000.000	3000.000	False
LD35731443	3000.000	3000.000	False
LD35761257	3000.000	3000.000	False
LD35761260	3000.000	3000.000	False
LD35761263	3000.000	3000.000	False
LD35761266	3000.000	3000.000	False
LD35761269	3000.000	3000.000	False
LD35761272	3000.000	3000.000	False
LD35761275	3000.000	3000.000	False
LD35761278	3000.000	3000.000	False
LD35761281	3000.000	3000.000	False
LD35761284	3000.000	3000.000	False
LD35761287	3000.000	3000.000	False
LD35761290	3000.000	3000.000	False
LD35761293	3000.000	3000.000	False
LD35761296	3000.000	3000.000	False
LD35761299	3000.000	3000.000	False
LD35761302	3000.000	3000.000	False
LD35761305	3000.000	3000.000	False
LD35761308	3000.000	3000.000	False
LD35761311	3000.000	3000.000	False
LD35761314	3000.000	3000.000	False
LD35761317	3000.000	3000.000	False
LD35761320	3000.000	3000.000	False
LD35761323	3000.000	3000.000	False
LD35761326	3000.000	3000.000	False
LD35761329	3000.000	3000.000	False
LD35761332	3000.000	3000.000	False
LD35761335	3000.000	3000.000	False
LD35761338	3000.000	3000.000	False
LD35761341	3000.000	3000.000	False
LD35761344	3000.000	3000.000	False
LD35761347	3000.000	3000.000	False
LD35761350	3000.000	3000.000	False
LD35761353	3000.000	3000.000	False
LD35761356	3000.000	3000.000	False

*DPH-17 Report on Tiles - continued*

<u>Tile</u>	<u>Width</u>	<u>Height</u>	<u>Overlap</u>
LD35761359	3000.000	3000.000	False
LD35761362	3000.000	3000.000	False
LD35761365	3000.000	3000.000	False
LD35761368	3000.000	3000.000	False
LD35761371	3000.000	3000.000	False
LD35761374	3000.000	3000.000	False
LD35761377	3000.000	3000.000	False
LD35761380	3000.000	3000.000	False
LD35761383	3000.000	3000.000	False
LD35761386	3000.000	3000.000	False
LD35761389	3000.000	3000.000	False
LD35761392	3000.000	3000.000	False
LD35761395	3000.000	3000.000	False
LD35761398	3000.000	3000.000	False
LD35761401	3000.000	3000.000	False
LD35761404	3000.000	3000.000	False
LD35761407	3000.000	3000.000	False
LD35761410	3000.000	3000.000	False
LD35761413	3000.000	3000.000	False
LD35761416	3000.000	3000.000	False
LD35761419	3000.000	3000.000	False
LD35761422	3000.000	3000.000	False
LD35761425	3000.000	3000.000	False
LD35761428	3000.000	3000.000	False
LD35761431	3000.000	3000.000	False
LD35761434	3000.000	3000.000	False
LD35761437	3000.000	3000.000	False
LD35761440	3000.000	3000.000	False
LD35761443	3000.000	3000.000	False
LD35791257	3000.000	3000.000	False
LD35791260	3000.000	3000.000	False
LD35791263	3000.000	3000.000	False
LD35791266	3000.000	3000.000	False
LD35791269	3000.000	3000.000	False
LD35791272	3000.000	3000.000	False
LD35791275	3000.000	3000.000	False
LD35791278	3000.000	3000.000	False
LD35791281	3000.000	3000.000	False
LD35791284	3000.000	3000.000	False
LD35791287	3000.000	3000.000	False
LD35791290	3000.000	3000.000	False
LD35791293	3000.000	3000.000	False
LD35791296	3000.000	3000.000	False
LD35791299	3000.000	3000.000	False
LD35791302	3000.000	3000.000	False
LD35791305	3000.000	3000.000	False
LD35791308	3000.000	3000.000	False
LD35791311	3000.000	3000.000	False

*DPH-17 Report on Tiles - continued*

<u>Tile</u>	<u>Width</u>	<u>Height</u>	<u>Overlap</u>
LD35791314	3000.000	3000.000	False
LD35791317	3000.000	3000.000	False
LD35791320	3000.000	3000.000	False
LD35791323	3000.000	3000.000	False
LD35791326	3000.000	3000.000	False
LD35791329	3000.000	3000.000	False
LD35791332	3000.000	3000.000	False
LD35791335	3000.000	3000.000	False
LD35791338	3000.000	3000.000	False
LD35791341	3000.000	3000.000	False
LD35791344	3000.000	3000.000	False
LD35791347	3000.000	3000.000	False
LD35791350	3000.000	3000.000	False
LD35791353	3000.000	3000.000	False
LD35791356	3000.000	3000.000	False
LD35791359	3000.000	3000.000	False
LD35791362	3000.000	3000.000	False
LD35791365	3000.000	3000.000	False
LD35791368	3000.000	3000.000	False
LD35791371	3000.000	3000.000	False
LD35791374	3000.000	3000.000	False
LD35791377	3000.000	3000.000	False
LD35791380	3000.000	3000.000	False
LD35791383	3000.000	3000.000	False
LD35791386	3000.000	3000.000	False
LD35791389	3000.000	3000.000	False
LD35791392	3000.000	3000.000	False
LD35791395	3000.000	3000.000	False
LD35791398	3000.000	3000.000	False
LD35791401	3000.000	3000.000	False
LD35791404	3000.000	3000.000	False
LD35791407	3000.000	3000.000	False
LD35791410	3000.000	3000.000	False
LD35791413	3000.000	3000.000	False
LD35791416	3000.000	3000.000	False
LD35791419	3000.000	3000.000	False
LD35791422	3000.000	3000.000	False
LD35791425	3000.000	3000.000	False
LD35791428	3000.000	3000.000	False
LD35791431	3000.000	3000.000	False
LD35791434	3000.000	3000.000	False
LD35791437	3000.000	3000.000	False
LD35791440	3000.000	3000.000	False
LD35791443	3000.000	3000.000	False
LD35821257	3000.000	3000.000	False
LD35821260	3000.000	3000.000	False
LD35821263	3000.000	3000.000	False
LD35821266	3000.000	3000.000	False

*DPH-17 Report on Tiles - continued*

<u>Tile</u>	<u>Width</u>	<u>Height</u>	<u>Overlap</u>
LD35821269	3000.000	3000.000	False
LD35821272	3000.000	3000.000	False
LD35821275	3000.000	3000.000	False
LD35821278	3000.000	3000.000	False
LD35821281	3000.000	3000.000	False
LD35821284	3000.000	3000.000	False
LD35821287	3000.000	3000.000	False
LD35821290	3000.000	3000.000	False
LD35821293	3000.000	3000.000	False
LD35821296	3000.000	3000.000	False
LD35821299	3000.000	3000.000	False
LD35821302	3000.000	3000.000	False
LD35821305	3000.000	3000.000	False
LD35821308	3000.000	3000.000	False
LD35821311	3000.000	3000.000	False
LD35821314	3000.000	3000.000	False
LD35821317	3000.000	3000.000	False
LD35821320	3000.000	3000.000	False
LD35821323	3000.000	3000.000	False
LD35821326	3000.000	3000.000	False
LD35821329	3000.000	3000.000	False
LD35821332	3000.000	3000.000	False
LD35821335	3000.000	3000.000	False
LD35821338	3000.000	3000.000	False
LD35821341	3000.000	3000.000	False
LD35821344	3000.000	3000.000	False
LD35821347	3000.000	3000.000	False
LD35821350	3000.000	3000.000	False
LD35821353	3000.000	3000.000	False
LD35821356	3000.000	3000.000	False
LD35821359	3000.000	3000.000	False
LD35821362	3000.000	3000.000	False
LD35821365	3000.000	3000.000	False
LD35821368	3000.000	3000.000	False
LD35821371	3000.000	3000.000	False
LD35821374	3000.000	3000.000	False
LD35821377	3000.000	3000.000	False
LD35821380	3000.000	3000.000	False
LD35821383	3000.000	3000.000	False
LD35821386	3000.000	3000.000	False
LD35821389	3000.000	3000.000	False
LD35821392	3000.000	3000.000	False
LD35821395	3000.000	3000.000	False
LD35821398	3000.000	3000.000	False
LD35821401	3000.000	3000.000	False
LD35821404	3000.000	3000.000	False
LD35821407	3000.000	3000.000	False
LD35821410	3000.000	3000.000	False

*DPH-17 Report on Tiles - continued*

<u>Tile</u>	<u>Width</u>	<u>Height</u>	<u>Overlap</u>
LD35821413	3000.000	3000.000	False
LD35821416	3000.000	3000.000	False
LD35821419	3000.000	3000.000	False
LD35821422	3000.000	3000.000	False
LD35821425	3000.000	3000.000	False
LD35821428	3000.000	3000.000	False
LD35821431	3000.000	3000.000	False
LD35821434	3000.000	3000.000	False
LD35821437	3000.000	3000.000	False
LD35821440	3000.000	3000.000	False
LD35821443	3000.000	3000.000	False
LD35851257	3000.000	3000.000	False
LD35851260	3000.000	3000.000	False
LD35851263	3000.000	3000.000	False
LD35851266	3000.000	3000.000	False
LD35851269	3000.000	3000.000	False
LD35851272	3000.000	3000.000	False
LD35851275	3000.000	3000.000	False
LD35851278	3000.000	3000.000	False
LD35851281	3000.000	3000.000	False
LD35851284	3000.000	3000.000	False
LD35851287	3000.000	3000.000	False
LD35851290	3000.000	3000.000	False
LD35851293	3000.000	3000.000	False
LD35851296	3000.000	3000.000	False
LD35851299	3000.000	3000.000	False
LD35851302	3000.000	3000.000	False
LD35851305	3000.000	3000.000	False
LD35851308	3000.000	3000.000	False
LD35851311	3000.000	3000.000	False
LD35851314	3000.000	3000.000	False
LD35851317	3000.000	3000.000	False
LD35851320	3000.000	3000.000	False
LD35851323	3000.000	3000.000	False
LD35851326	3000.000	3000.000	False
LD35851329	3000.000	3000.000	False
LD35851332	3000.000	3000.000	False
LD35851335	3000.000	3000.000	False
LD35851338	3000.000	3000.000	False
LD35851341	3000.000	3000.000	False
LD35851344	3000.000	3000.000	False
LD35851347	3000.000	3000.000	False
LD35851350	3000.000	3000.000	False
LD35851353	3000.000	3000.000	False
LD35851356	3000.000	3000.000	False
LD35851359	3000.000	3000.000	False
LD35851362	3000.000	3000.000	False
LD35851365	3000.000	3000.000	False

*DPH-17 Report on Tiles - continued*

<u>Tile</u>	<u>Width</u>	<u>Height</u>	<u>Overlap</u>
LD35851368	3000.000	3000.000	False
LD35851371	3000.000	3000.000	False
LD35851374	3000.000	3000.000	False
LD35851377	3000.000	3000.000	False
LD35851380	3000.000	3000.000	False
LD35851383	3000.000	3000.000	False
LD35851386	3000.000	3000.000	False
LD35851389	3000.000	3000.000	False
LD35851392	3000.000	3000.000	False
LD35851395	3000.000	3000.000	False
LD35851398	3000.000	3000.000	False
LD35851401	3000.000	3000.000	False
LD35851404	3000.000	3000.000	False
LD35851407	3000.000	3000.000	False
LD35851410	3000.000	3000.000	False
LD35851413	3000.000	3000.000	False
LD35851416	3000.000	3000.000	False
LD35851419	3000.000	3000.000	False
LD35851422	3000.000	3000.000	False
LD35851425	3000.000	3000.000	False
LD35851428	3000.000	3000.000	False
LD35851431	3000.000	3000.000	False
LD35851434	3000.000	3000.000	False
LD35851437	3000.000	3000.000	False
LD35851440	3000.000	3000.000	False
LD35851443	3000.000	3000.000	False
LD35881257	3000.000	3000.000	False
LD35881260	3000.000	3000.000	False
LD35881263	3000.000	3000.000	False
LD35881266	3000.000	3000.000	False
LD35881269	3000.000	3000.000	False
LD35881272	3000.000	3000.000	False
LD35881275	3000.000	3000.000	False
LD35881278	3000.000	3000.000	False
LD35881281	3000.000	3000.000	False
LD35881284	3000.000	3000.000	False
LD35881287	3000.000	3000.000	False
LD35881290	3000.000	3000.000	False
LD35881293	3000.000	3000.000	False
LD35881296	3000.000	3000.000	False
LD35881299	3000.000	3000.000	False
LD35881302	3000.000	3000.000	False
LD35881305	3000.000	3000.000	False
LD35881308	3000.000	3000.000	False
LD35881311	3000.000	3000.000	False
LD35881314	3000.000	3000.000	False
LD35881317	3000.000	3000.000	False
LD35881320	3000.000	3000.000	False

*DPH-17 Report on Tiles - continued*

<u>Tile</u>	<u>Width</u>	<u>Height</u>	<u>Overlap</u>
LD35881323	3000.000	3000.000	False
LD35881326	3000.000	3000.000	False
LD35881329	3000.000	3000.000	False
LD35881332	3000.000	3000.000	False
LD35881335	3000.000	3000.000	False
LD35881338	3000.000	3000.000	False
LD35881341	3000.000	3000.000	False
LD35881344	3000.000	3000.000	False
LD35881347	3000.000	3000.000	False
LD35881350	3000.000	3000.000	False
LD35881353	3000.000	3000.000	False
LD35881356	3000.000	3000.000	False
LD35881359	3000.000	3000.000	False
LD35881362	3000.000	3000.000	False
LD35881365	3000.000	3000.000	False
LD35881368	3000.000	3000.000	False
LD35881371	3000.000	3000.000	False
LD35881374	3000.000	3000.000	False
LD35881377	3000.000	3000.000	False
LD35881380	3000.000	3000.000	False
LD35881383	3000.000	3000.000	False
LD35881386	3000.000	3000.000	False
LD35881389	3000.000	3000.000	False
LD35881392	3000.000	3000.000	False
LD35881395	3000.000	3000.000	False
LD35881398	3000.000	3000.000	False
LD35881401	3000.000	3000.000	False
LD35881404	3000.000	3000.000	False
LD35881407	3000.000	3000.000	False
LD35881410	3000.000	3000.000	False
LD35881413	3000.000	3000.000	False
LD35881416	3000.000	3000.000	False
LD35881419	3000.000	3000.000	False
LD35881422	3000.000	3000.000	False
LD35881425	3000.000	3000.000	False
LD35881428	3000.000	3000.000	False
LD35881431	3000.000	3000.000	False
LD35881434	3000.000	3000.000	False
LD35881437	3000.000	3000.000	False
LD35881440	3000.000	3000.000	False
LD35881443	3000.000	3000.000	False
LD35911257	3000.000	3000.000	False
LD35911260	3000.000	3000.000	False
LD35911263	3000.000	3000.000	False
LD35911266	3000.000	3000.000	False
LD35911269	3000.000	3000.000	False
LD35911272	3000.000	3000.000	False
LD35911275	3000.000	3000.000	False



*DPH-17 Report on Tiles - continued*

<u>Tile</u>	<u>Width</u>	<u>Height</u>	<u>Overlap</u>
LD35911278	3000.000	3000.000	False
LD35911281	3000.000	3000.000	False
LD35911284	3000.000	3000.000	False
LD35911287	3000.000	3000.000	False
LD35911290	3000.000	3000.000	False
LD35911293	3000.000	3000.000	False
LD35911296	3000.000	3000.000	False
LD35911299	3000.000	3000.000	False
LD35911302	3000.000	3000.000	False
LD35911305	3000.000	3000.000	False
LD35911308	3000.000	3000.000	False
LD35911311	3000.000	3000.000	False
LD35911314	3000.000	3000.000	False
LD35911317	3000.000	3000.000	False
LD35911320	3000.000	3000.000	False
LD35911323	3000.000	3000.000	False
LD35911326	3000.000	3000.000	False
LD35911329	3000.000	3000.000	False
LD35911332	3000.000	3000.000	False
LD35911335	3000.000	3000.000	False
LD35911338	3000.000	3000.000	False
LD35911341	3000.000	3000.000	False
LD35911344	3000.000	3000.000	False
LD35911347	3000.000	3000.000	False
LD35911350	3000.000	3000.000	False
LD35911353	3000.000	3000.000	False
LD35911356	3000.000	3000.000	False
LD35911359	3000.000	3000.000	False
LD35911362	3000.000	3000.000	False
LD35911365	3000.000	3000.000	False
LD35911368	3000.000	3000.000	False
LD35911371	3000.000	3000.000	False
LD35911374	3000.000	3000.000	False
LD35911377	3000.000	3000.000	False
LD35911380	3000.000	3000.000	False
LD35911383	3000.000	3000.000	False
LD35911386	3000.000	3000.000	False
LD35911389	3000.000	3000.000	False
LD35911392	3000.000	3000.000	False
LD35911395	3000.000	3000.000	False
LD35911398	3000.000	3000.000	False
LD35911401	3000.000	3000.000	False
LD35911404	3000.000	3000.000	False
LD35911407	3000.000	3000.000	False
LD35911410	3000.000	3000.000	False
LD35911413	3000.000	3000.000	False
LD35911416	3000.000	3000.000	False
LD35911419	3000.000	3000.000	False

*DPH-17 Report on Tiles - continued*

<u>Tile</u>	<u>Width</u>	<u>Height</u>	<u>Overlap</u>
LD35911422	3000.000	3000.000	False
LD35911425	3000.000	3000.000	False
LD35911428	3000.000	3000.000	False
LD35911431	3000.000	3000.000	False
LD35911434	3000.000	3000.000	False
LD35911437	3000.000	3000.000	False
LD35911440	3000.000	3000.000	False
LD35911443	3000.000	3000.000	False
LD35941257	3000.000	3000.000	False
LD35941260	3000.000	3000.000	False
LD35941263	3000.000	3000.000	False
LD35941266	3000.000	3000.000	False
LD35941269	3000.000	3000.000	False
LD35941272	3000.000	3000.000	False
LD35941275	3000.000	3000.000	False
LD35941278	3000.000	3000.000	False
LD35941281	3000.000	3000.000	False
LD35941284	3000.000	3000.000	False
LD35941287	3000.000	3000.000	False
LD35941290	3000.000	3000.000	False
LD35941293	3000.000	3000.000	False
LD35941296	3000.000	3000.000	False
LD35941299	3000.000	3000.000	False
LD35941302	3000.000	3000.000	False
LD35941305	3000.000	3000.000	False
LD35941308	3000.000	3000.000	False
LD35941311	3000.000	3000.000	False
LD35941314	3000.000	3000.000	False
LD35941317	3000.000	3000.000	False
LD35941320	3000.000	3000.000	False
LD35941323	3000.000	3000.000	False
LD35941326	3000.000	3000.000	False
LD35941329	3000.000	3000.000	False
LD35941332	3000.000	3000.000	False
LD35941335	3000.000	3000.000	False
LD35941338	3000.000	3000.000	False
LD35941341	3000.000	3000.000	False
LD35941344	3000.000	3000.000	False
LD35941347	3000.000	3000.000	False
LD35941350	3000.000	3000.000	False
LD35941353	3000.000	3000.000	False
LD35941356	3000.000	3000.000	False
LD35941359	3000.000	3000.000	False
LD35941362	3000.000	3000.000	False
LD35941365	3000.000	3000.000	False
LD35941368	3000.000	3000.000	False
LD35941371	3000.000	3000.000	False
LD35941374	3000.000	3000.000	False

*DPH-17 Report on Tiles - continued*

<u>Tile</u>	<u>Width</u>	<u>Height</u>	<u>Overlap</u>
LD35941377	3000.000	3000.000	False
LD35941380	3000.000	3000.000	False
LD35941383	3000.000	3000.000	False
LD35941386	3000.000	3000.000	False
LD35941389	3000.000	3000.000	False
LD35941392	3000.000	3000.000	False
LD35941395	3000.000	3000.000	False
LD35941398	3000.000	3000.000	False
LD35941401	3000.000	3000.000	False
LD35941404	3000.000	3000.000	False
LD35941407	3000.000	3000.000	False
LD35941410	3000.000	3000.000	False
LD35941413	3000.000	3000.000	False
LD35941416	3000.000	3000.000	False
LD35941419	3000.000	3000.000	False
LD35941422	3000.000	3000.000	False
LD35941425	3000.000	3000.000	False
LD35941428	3000.000	3000.000	False
LD35941431	3000.000	3000.000	False
LD35941434	3000.000	3000.000	False
LD35941437	3000.000	3000.000	False
LD35941440	3000.000	3000.000	False
LD35941443	3000.000	3000.000	False
LD35971257	3000.000	3000.000	False
LD35971260	3000.000	3000.000	False
LD35971263	3000.000	3000.000	False
LD35971266	3000.000	3000.000	False
LD35971269	3000.000	3000.000	False
LD35971272	3000.000	3000.000	False
LD35971275	3000.000	3000.000	False
LD35971278	3000.000	3000.000	False
LD35971281	3000.000	3000.000	False
LD35971284	3000.000	3000.000	False
LD35971287	3000.000	3000.000	False
LD35971290	3000.000	3000.000	False
LD35971293	3000.000	3000.000	False
LD35971296	3000.000	3000.000	False
LD35971299	3000.000	3000.000	False
LD35971302	3000.000	3000.000	False
LD35971305	3000.000	3000.000	False
LD35971308	3000.000	3000.000	False
LD35971311	3000.000	3000.000	False
LD35971314	3000.000	3000.000	False
LD35971317	3000.000	3000.000	False
LD35971320	3000.000	3000.000	False
LD35971323	3000.000	3000.000	False
LD35971326	3000.000	3000.000	False
LD35971329	3000.000	3000.000	False

*DPH-17 Report on Tiles - continued*

<u>Tile</u>	<u>Width</u>	<u>Height</u>	<u>Overlap</u>
LD35971332	3000.000	3000.000	False
LD35971335	3000.000	3000.000	False
LD35971338	3000.000	3000.000	False
LD35971341	3000.000	3000.000	False
LD35971344	3000.000	3000.000	False
LD35971347	3000.000	3000.000	False
LD35971350	3000.000	3000.000	False
LD35971353	3000.000	3000.000	False
LD35971356	3000.000	3000.000	False
LD35971359	3000.000	3000.000	False
LD35971362	3000.000	3000.000	False
LD35971365	3000.000	3000.000	False
LD35971368	3000.000	3000.000	False
LD35971371	3000.000	3000.000	False
LD35971374	3000.000	3000.000	False
LD35971377	3000.000	3000.000	False
LD35971380	3000.000	3000.000	False
LD35971383	3000.000	3000.000	False
LD35971386	3000.000	3000.000	False
LD35971389	3000.000	3000.000	False
LD35971392	3000.000	3000.000	False
LD35971395	3000.000	3000.000	False
LD35971398	3000.000	3000.000	False
LD35971401	3000.000	3000.000	False
LD35971404	3000.000	3000.000	False
LD35971407	3000.000	3000.000	False
LD35971410	3000.000	3000.000	False
LD35971413	3000.000	3000.000	False
LD35971416	3000.000	3000.000	False
LD35971419	3000.000	3000.000	False
LD35971422	3000.000	3000.000	False
LD35971425	3000.000	3000.000	False
LD35971428	3000.000	3000.000	False
LD35971431	3000.000	3000.000	False
LD35971434	3000.000	3000.000	False
LD35971437	3000.000	3000.000	False
LD35971440	3000.000	3000.000	False
LD35971443	3000.000	3000.000	False
LD36001257	3000.000	3000.000	False
LD36001260	3000.000	3000.000	False
LD36001263	3000.000	3000.000	False
LD36001266	3000.000	3000.000	False
LD36001269	3000.000	3000.000	False
LD36001272	3000.000	3000.000	False
LD36001275	3000.000	3000.000	False
LD36001278	3000.000	3000.000	False
LD36001281	3000.000	3000.000	False
LD36001284	3000.000	3000.000	False

*DPH-17 Report on Tiles - continued*

<u>Tile</u>	<u>Width</u>	<u>Height</u>	<u>Overlap</u>
LD36001287	3000.000	3000.000	False
LD36001290	3000.000	3000.000	False
LD36001293	3000.000	3000.000	False
LD36001296	3000.000	3000.000	False
LD36001299	3000.000	3000.000	False
LD36001302	3000.000	3000.000	False
LD36001305	3000.000	3000.000	False
LD36001308	3000.000	3000.000	False
LD36001311	3000.000	3000.000	False
LD36001314	3000.000	3000.000	False
LD36001317	3000.000	3000.000	False
LD36001320	3000.000	3000.000	False
LD36001323	3000.000	3000.000	False
LD36001326	3000.000	3000.000	False
LD36001329	3000.000	3000.000	False
LD36001332	3000.000	3000.000	False
LD36001335	3000.000	3000.000	False
LD36001338	3000.000	3000.000	False
LD36001341	3000.000	3000.000	False
LD36001344	3000.000	3000.000	False
LD36001347	3000.000	3000.000	False
LD36001350	3000.000	3000.000	False
LD36001353	3000.000	3000.000	False
LD36001356	3000.000	3000.000	False
LD36001359	3000.000	3000.000	False
LD36001362	3000.000	3000.000	False
LD36001365	3000.000	3000.000	False
LD36001368	3000.000	3000.000	False
LD36001371	3000.000	3000.000	False
LD36001374	3000.000	3000.000	False
LD36001377	3000.000	3000.000	False
LD36001380	3000.000	3000.000	False
LD36001383	3000.000	3000.000	False
LD36001386	3000.000	3000.000	False
LD36001389	3000.000	3000.000	False
LD36001392	3000.000	3000.000	False
LD36001395	3000.000	3000.000	False
LD36001398	3000.000	3000.000	False
LD36001401	3000.000	3000.000	False
LD36001404	3000.000	3000.000	False
LD36001407	3000.000	3000.000	False
LD36001410	3000.000	3000.000	False
LD36001413	3000.000	3000.000	False
LD36001416	3000.000	3000.000	False
LD36001419	3000.000	3000.000	False
LD36001422	3000.000	3000.000	False
LD36001425	3000.000	3000.000	False
LD36001428	3000.000	3000.000	False

*DPH-17 Report on Tiles - continued*

<u>Tile</u>	<u>Width</u>	<u>Height</u>	<u>Overlap</u>
LD36001431	3000.000	3000.000	False
LD36001434	3000.000	3000.000	False
LD36001437	3000.000	3000.000	False
LD36001440	3000.000	3000.000	False
LD36001443	3000.000	3000.000	False
LD36031257	3000.000	3000.000	False
LD36031260	3000.000	3000.000	False
LD36031263	3000.000	3000.000	False
LD36031266	3000.000	3000.000	False
LD36031269	3000.000	3000.000	False
LD36031272	3000.000	3000.000	False
LD36031275	3000.000	3000.000	False
LD36031278	3000.000	3000.000	False
LD36031281	3000.000	3000.000	False
LD36031284	3000.000	3000.000	False
LD36031287	3000.000	3000.000	False
LD36031290	3000.000	3000.000	False
LD36031293	3000.000	3000.000	False
LD36031296	3000.000	3000.000	False
LD36031299	3000.000	3000.000	False
LD36031302	3000.000	3000.000	False
LD36031305	3000.000	3000.000	False
LD36031308	3000.000	3000.000	False
LD36031311	3000.000	3000.000	False
LD36031314	3000.000	3000.000	False
LD36031317	3000.000	3000.000	False
LD36031320	3000.000	3000.000	False
LD36031323	3000.000	3000.000	False
LD36031326	3000.000	3000.000	False
LD36031329	3000.000	3000.000	False
LD36031332	3000.000	3000.000	False
LD36031335	3000.000	3000.000	False
LD36031338	3000.000	3000.000	False
LD36031341	3000.000	3000.000	False
LD36031344	3000.000	3000.000	False
LD36031347	3000.000	3000.000	False
LD36031350	3000.000	3000.000	False
LD36031353	3000.000	3000.000	False
LD36031356	3000.000	3000.000	False
LD36031359	3000.000	3000.000	False
LD36031362	3000.000	3000.000	False
LD36031365	3000.000	3000.000	False
LD36031368	3000.000	3000.000	False
LD36031371	3000.000	3000.000	False
LD36031374	3000.000	3000.000	False
LD36031377	3000.000	3000.000	False
LD36031380	3000.000	3000.000	False
LD36031383	3000.000	3000.000	False

*DPH-17 Report on Tiles - continued*

<u>Tile</u>	<u>Width</u>	<u>Height</u>	<u>Overlap</u>
LD36031386	3000.000	3000.000	False
LD36031389	3000.000	3000.000	False
LD36031392	3000.000	3000.000	False
LD36031395	3000.000	3000.000	False
LD36031398	3000.000	3000.000	False
LD36031401	3000.000	3000.000	False
LD36031404	3000.000	3000.000	False
LD36031407	3000.000	3000.000	False
LD36031410	3000.000	3000.000	False
LD36031413	3000.000	3000.000	False
LD36031416	3000.000	3000.000	False
LD36031419	3000.000	3000.000	False
LD36031422	3000.000	3000.000	False
LD36031425	3000.000	3000.000	False
LD36031428	3000.000	3000.000	False
LD36031431	3000.000	3000.000	False
LD36031434	3000.000	3000.000	False
LD36031437	3000.000	3000.000	False
LD36031440	3000.000	3000.000	False
LD36031443	3000.000	3000.000	False
LD36061257	3000.000	3000.000	False
LD36061260	3000.000	3000.000	False
LD36061263	3000.000	3000.000	False
LD36061266	3000.000	3000.000	False
LD36061269	3000.000	3000.000	False
LD36061272	3000.000	3000.000	False
LD36061275	3000.000	3000.000	False
LD36061278	3000.000	3000.000	False
LD36061281	3000.000	3000.000	False
LD36061284	3000.000	3000.000	False
LD36061287	3000.000	3000.000	False
LD36061290	3000.000	3000.000	False
LD36061293	3000.000	3000.000	False
LD36061296	3000.000	3000.000	False
LD36061299	3000.000	3000.000	False
LD36061302	3000.000	3000.000	False
LD36061305	3000.000	3000.000	False
LD36061308	3000.000	3000.000	False
LD36061311	3000.000	3000.000	False
LD36061314	3000.000	3000.000	False
LD36061317	3000.000	3000.000	False
LD36061320	3000.000	3000.000	False
LD36061323	3000.000	3000.000	False
LD36061326	3000.000	3000.000	False
LD36061329	3000.000	3000.000	False
LD36061332	3000.000	3000.000	False
LD36061335	3000.000	3000.000	False
LD36061338	3000.000	3000.000	False

*DPH-17 Report on Tiles - continued*

<u>Tile</u>	<u>Width</u>	<u>Height</u>	<u>Overlap</u>
LD36061341	3000.000	3000.000	False
LD36061344	3000.000	3000.000	False
LD36061347	3000.000	3000.000	False
LD36061350	3000.000	3000.000	False
LD36061353	3000.000	3000.000	False
LD36061356	3000.000	3000.000	False
LD36061359	3000.000	3000.000	False
LD36061362	3000.000	3000.000	False
LD36061365	3000.000	3000.000	False
LD36061368	3000.000	3000.000	False
LD36061371	3000.000	3000.000	False
LD36061374	3000.000	3000.000	False
LD36061377	3000.000	3000.000	False
LD36061380	3000.000	3000.000	False
LD36061383	3000.000	3000.000	False
LD36061386	3000.000	3000.000	False
LD36061389	3000.000	3000.000	False
LD36061392	3000.000	3000.000	False
LD36061395	3000.000	3000.000	False
LD36061398	3000.000	3000.000	False
LD36061401	3000.000	3000.000	False
LD36061404	3000.000	3000.000	False
LD36061407	3000.000	3000.000	False
LD36061410	3000.000	3000.000	False
LD36061413	3000.000	3000.000	False
LD36061416	3000.000	3000.000	False
LD36061419	3000.000	3000.000	False
LD36061422	3000.000	3000.000	False
LD36061425	3000.000	3000.000	False
LD36061428	3000.000	3000.000	False
LD36061431	3000.000	3000.000	False
LD36061434	3000.000	3000.000	False
LD36061437	3000.000	3000.000	False
LD36061440	3000.000	3000.000	False
LD36061443	3000.000	3000.000	False
LD36091257	3000.000	3000.000	False
LD36091260	3000.000	3000.000	False
LD36091263	3000.000	3000.000	False
LD36091266	3000.000	3000.000	False
LD36091269	3000.000	3000.000	False
LD36091272	3000.000	3000.000	False
LD36091275	3000.000	3000.000	False
LD36091278	3000.000	3000.000	False
LD36091281	3000.000	3000.000	False
LD36091284	3000.000	3000.000	False
LD36091287	3000.000	3000.000	False
LD36091290	3000.000	3000.000	False
LD36091293	3000.000	3000.000	False



*DPH-17 Report on Tiles - continued*

<u>Tile</u>	<u>Width</u>	<u>Height</u>	<u>Overlap</u>
LD36091296	3000.000	3000.000	False
LD36091299	3000.000	3000.000	False
LD36091302	3000.000	3000.000	False
LD36091305	3000.000	3000.000	False
LD36091308	3000.000	3000.000	False
LD36091311	3000.000	3000.000	False
LD36091314	3000.000	3000.000	False
LD36091317	3000.000	3000.000	False
LD36091320	3000.000	3000.000	False
LD36091323	3000.000	3000.000	False
LD36091326	3000.000	3000.000	False
LD36091329	3000.000	3000.000	False
LD36091332	3000.000	3000.000	False
LD36091335	3000.000	3000.000	False
LD36091338	3000.000	3000.000	False
LD36091341	3000.000	3000.000	False
LD36091344	3000.000	3000.000	False
LD36091347	3000.000	3000.000	False
LD36091350	3000.000	3000.000	False
LD36091353	3000.000	3000.000	False
LD36091356	3000.000	3000.000	False
LD36091359	3000.000	3000.000	False
LD36091362	3000.000	3000.000	False
LD36091365	3000.000	3000.000	False
LD36091368	3000.000	3000.000	False
LD36091371	3000.000	3000.000	False
LD36091374	3000.000	3000.000	False
LD36091377	3000.000	3000.000	False
LD36091380	3000.000	3000.000	False
LD36091383	3000.000	3000.000	False
LD36091386	3000.000	3000.000	False
LD36091389	3000.000	3000.000	False
LD36091392	3000.000	3000.000	False
LD36091395	3000.000	3000.000	False
LD36091398	3000.000	3000.000	False
LD36091401	3000.000	3000.000	False
LD36091404	3000.000	3000.000	False
LD36091407	3000.000	3000.000	False
LD36091410	3000.000	3000.000	False
LD36091413	3000.000	3000.000	False
LD36091416	3000.000	3000.000	False
LD36091419	3000.000	3000.000	False
LD36091422	3000.000	3000.000	False
LD36091425	3000.000	3000.000	False
LD36091428	3000.000	3000.000	False
LD36091431	3000.000	3000.000	False
LD36091434	3000.000	3000.000	False
LD36091437	3000.000	3000.000	False

*DPH-17 Report on Tiles - continued*

<u>Tile</u>	<u>Width</u>	<u>Height</u>	<u>Overlap</u>
LD36091440	3000.000	3000.000	False
LD36091443	3000.000	3000.000	False
LD36121257	3000.000	3000.000	False
LD36121260	3000.000	3000.000	False
LD36121263	3000.000	3000.000	False
LD36121266	3000.000	3000.000	False
LD36121269	3000.000	3000.000	False
LD36121272	3000.000	3000.000	False
LD36121275	3000.000	3000.000	False
LD36121278	3000.000	3000.000	False
LD36121281	3000.000	3000.000	False
LD36121284	3000.000	3000.000	False
LD36121287	3000.000	3000.000	False
LD36121290	3000.000	3000.000	False
LD36121293	3000.000	3000.000	False
LD36121296	3000.000	3000.000	False
LD36121299	3000.000	3000.000	False
LD36121302	3000.000	3000.000	False
LD36121305	3000.000	3000.000	False
LD36121308	3000.000	3000.000	False
LD36121311	3000.000	3000.000	False
LD36121314	3000.000	3000.000	False
LD36121317	3000.000	3000.000	False
LD36121320	3000.000	3000.000	False
LD36121323	3000.000	3000.000	False
LD36121326	3000.000	3000.000	False
LD36121329	3000.000	3000.000	False
LD36121332	3000.000	3000.000	False
LD36121335	3000.000	3000.000	False
LD36121338	3000.000	3000.000	False
LD36121341	3000.000	3000.000	False
LD36121344	3000.000	3000.000	False
LD36121347	3000.000	3000.000	False
LD36121350	3000.000	3000.000	False
LD36121353	3000.000	3000.000	False
LD36121356	3000.000	3000.000	False
LD36121359	3000.000	3000.000	False
LD36121362	3000.000	3000.000	False
LD36121365	3000.000	3000.000	False
LD36121368	3000.000	3000.000	False
LD36121371	3000.000	3000.000	False
LD36121374	3000.000	3000.000	False
LD36121377	3000.000	3000.000	False
LD36121380	3000.000	3000.000	False
LD36121383	3000.000	3000.000	False
LD36121386	3000.000	3000.000	False
LD36121389	3000.000	3000.000	False
LD36121392	3000.000	3000.000	False

*DPH-17 Report on Tiles - continued*

<u>Tile</u>	<u>Width</u>	<u>Height</u>	<u>Overlap</u>
LD36121395	3000.000	3000.000	False
LD36121398	3000.000	3000.000	False
LD36121401	3000.000	3000.000	False
LD36121404	3000.000	3000.000	False
LD36121407	3000.000	3000.000	False
LD36121410	3000.000	3000.000	False
LD36121413	3000.000	3000.000	False
LD36121416	3000.000	3000.000	False
LD36121419	3000.000	3000.000	False
LD36121422	3000.000	3000.000	False
LD36121425	3000.000	3000.000	False
LD36121428	3000.000	3000.000	False
LD36121431	3000.000	3000.000	False
LD36121434	3000.000	3000.000	False
LD36121437	3000.000	3000.000	False
LD36121440	3000.000	3000.000	False
LD36121443	3000.000	3000.000	False
LD36151257	3000.000	3000.000	False
LD36151260	3000.000	3000.000	False
LD36151263	3000.000	3000.000	False
LD36151266	3000.000	3000.000	False
LD36151269	3000.000	3000.000	False
LD36151272	3000.000	3000.000	False
LD36151275	3000.000	3000.000	False
LD36151278	3000.000	3000.000	False
LD36151281	3000.000	3000.000	False
LD36151284	3000.000	3000.000	False
LD36151287	3000.000	3000.000	False
LD36151290	3000.000	3000.000	False
LD36151293	3000.000	3000.000	False
LD36151296	3000.000	3000.000	False
LD36151299	3000.000	3000.000	False
LD36151302	3000.000	3000.000	False
LD36151305	3000.000	3000.000	False
LD36151308	3000.000	3000.000	False
LD36151311	3000.000	3000.000	False
LD36151314	3000.000	3000.000	False
LD36151317	3000.000	3000.000	False
LD36151320	3000.000	3000.000	False
LD36151323	3000.000	3000.000	False
LD36151326	3000.000	3000.000	False
LD36151329	3000.000	3000.000	False
LD36151332	3000.000	3000.000	False
LD36151335	3000.000	3000.000	False
LD36151338	3000.000	3000.000	False
LD36151341	3000.000	3000.000	False
LD36151344	3000.000	3000.000	False
LD36151347	3000.000	3000.000	False

*DPH-17 Report on Tiles - continued*

<u>Tile</u>	<u>Width</u>	<u>Height</u>	<u>Overlap</u>
LD36151350	3000.000	3000.000	False
LD36151353	3000.000	3000.000	False
LD36151356	3000.000	3000.000	False
LD36151359	3000.000	3000.000	False
LD36151362	3000.000	3000.000	False
LD36151365	3000.000	3000.000	False
LD36151368	3000.000	3000.000	False
LD36151371	3000.000	3000.000	False
LD36151374	3000.000	3000.000	False
LD36151377	3000.000	3000.000	False
LD36151380	3000.000	3000.000	False
LD36151383	3000.000	3000.000	False
LD36151386	3000.000	3000.000	False
LD36151389	3000.000	3000.000	False
LD36151392	3000.000	3000.000	False
LD36151395	3000.000	3000.000	False
LD36151398	3000.000	3000.000	False
LD36151401	3000.000	3000.000	False
LD36151404	3000.000	3000.000	False
LD36151407	3000.000	3000.000	False
LD36151410	3000.000	3000.000	False
LD36151413	3000.000	3000.000	False
LD36151416	3000.000	3000.000	False
LD36151419	3000.000	3000.000	False
LD36151422	3000.000	3000.000	False
LD36151425	3000.000	3000.000	False
LD36151428	3000.000	3000.000	False
LD36151431	3000.000	3000.000	False
LD36151434	3000.000	3000.000	False
LD36151437	3000.000	3000.000	False
LD36151440	3000.000	3000.000	False
LD36151443	3000.000	3000.000	False
LD36181257	3000.000	3000.000	False
LD36181260	3000.000	3000.000	False
LD36181263	3000.000	3000.000	False
LD36181266	3000.000	3000.000	False
LD36181269	3000.000	3000.000	False
LD36181272	3000.000	3000.000	False
LD36181275	3000.000	3000.000	False
LD36181278	3000.000	3000.000	False
LD36181281	3000.000	3000.000	False
LD36181284	3000.000	3000.000	False
LD36181287	3000.000	3000.000	False
LD36181290	3000.000	3000.000	False
LD36181293	3000.000	3000.000	False
LD36181296	3000.000	3000.000	False
LD36181299	3000.000	3000.000	False
LD36181302	3000.000	3000.000	False

*DPH-17 Report on Tiles - continued*

<u>Tile</u>	<u>Width</u>	<u>Height</u>	<u>Overlap</u>
LD36181305	3000.000	3000.000	False
LD36181308	3000.000	3000.000	False
LD36181311	3000.000	3000.000	False
LD36181314	3000.000	3000.000	False
LD36181317	3000.000	3000.000	False
LD36181320	3000.000	3000.000	False
LD36181323	3000.000	3000.000	False
LD36181326	3000.000	3000.000	False
LD36181329	3000.000	3000.000	False
LD36181332	3000.000	3000.000	False
LD36181335	3000.000	3000.000	False
LD36181338	3000.000	3000.000	False
LD36181341	3000.000	3000.000	False
LD36181344	3000.000	3000.000	False
LD36181347	3000.000	3000.000	False
LD36181350	3000.000	3000.000	False
LD36181353	3000.000	3000.000	False
LD36181356	3000.000	3000.000	False
LD36181359	3000.000	3000.000	False
LD36181362	3000.000	3000.000	False
LD36181365	3000.000	3000.000	False
LD36181368	3000.000	3000.000	False
LD36181371	3000.000	3000.000	False
LD36181374	3000.000	3000.000	False
LD36181377	3000.000	3000.000	False
LD36181380	3000.000	3000.000	False
LD36181383	3000.000	3000.000	False
LD36181386	3000.000	3000.000	False
LD36181389	3000.000	3000.000	False
LD36181392	3000.000	3000.000	False
LD36181395	3000.000	3000.000	False
LD36181398	3000.000	3000.000	False
LD36181401	3000.000	3000.000	False
LD36181404	3000.000	3000.000	False
LD36181407	3000.000	3000.000	False
LD36181410	3000.000	3000.000	False
LD36181413	3000.000	3000.000	False
LD36181416	3000.000	3000.000	False
LD36181419	3000.000	3000.000	False
LD36181422	3000.000	3000.000	False
LD36181425	3000.000	3000.000	False
LD36181428	3000.000	3000.000	False
LD36181431	3000.000	3000.000	False
LD36181434	3000.000	3000.000	False
LD36181437	3000.000	3000.000	False
LD36181440	3000.000	3000.000	False
LD36181443	3000.000	3000.000	False
LD36211257	3000.000	3000.000	False

*DPH-17 Report on Tiles - continued*

<u>Tile</u>	<u>Width</u>	<u>Height</u>	<u>Overlap</u>
LD36211260	3000.000	3000.000	False
LD36211263	3000.000	3000.000	False
LD36211266	3000.000	3000.000	False
LD36211269	3000.000	3000.000	False
LD36211272	3000.000	3000.000	False
LD36211275	3000.000	3000.000	False
LD36211278	3000.000	3000.000	False
LD36211281	3000.000	3000.000	False
LD36211284	3000.000	3000.000	False
LD36211287	3000.000	3000.000	False
LD36211290	3000.000	3000.000	False
LD36211293	3000.000	3000.000	False
LD36211296	3000.000	3000.000	False
LD36211299	3000.000	3000.000	False
LD36211302	3000.000	3000.000	False
LD36211305	3000.000	3000.000	False
LD36211308	3000.000	3000.000	False
LD36211311	3000.000	3000.000	False
LD36211314	3000.000	3000.000	False
LD36211317	3000.000	3000.000	False
LD36211320	3000.000	3000.000	False
LD36211323	3000.000	3000.000	False
LD36211326	3000.000	3000.000	False
LD36211329	3000.000	3000.000	False
LD36211332	3000.000	3000.000	False
LD36211335	3000.000	3000.000	False
LD36211338	3000.000	3000.000	False
LD36211341	3000.000	3000.000	False
LD36211344	3000.000	3000.000	False
LD36211347	3000.000	3000.000	False
LD36211350	3000.000	3000.000	False
LD36211353	3000.000	3000.000	False
LD36211356	3000.000	3000.000	False
LD36211359	3000.000	3000.000	False
LD36211362	3000.000	3000.000	False
LD36211365	3000.000	3000.000	False
LD36211368	3000.000	3000.000	False
LD36211371	3000.000	3000.000	False
LD36211374	3000.000	3000.000	False
LD36211377	3000.000	3000.000	False
LD36211380	3000.000	3000.000	False
LD36211383	3000.000	3000.000	False
LD36211386	3000.000	3000.000	False
LD36211389	3000.000	3000.000	False
LD36211392	3000.000	3000.000	False
LD36211395	3000.000	3000.000	False
LD36211398	3000.000	3000.000	False
LD36211401	3000.000	3000.000	False

*DPH-17 Report on Tiles - continued*

<u>Tile</u>	<u>Width</u>	<u>Height</u>	<u>Overlap</u>
LD36211404	3000.000	3000.000	False
LD36211407	3000.000	3000.000	False
LD36211410	3000.000	3000.000	False
LD36211413	3000.000	3000.000	False
LD36211416	3000.000	3000.000	False
LD36211419	3000.000	3000.000	False
LD36211422	3000.000	3000.000	False
LD36211425	3000.000	3000.000	False
LD36211428	3000.000	3000.000	False
LD36211431	3000.000	3000.000	False
LD36211434	3000.000	3000.000	False
LD36211437	3000.000	3000.000	False
LD36211440	3000.000	3000.000	False
LD36211443	3000.000	3000.000	False
LD36241257	3000.000	3000.000	False
LD36241260	3000.000	3000.000	False
LD36241263	3000.000	3000.000	False
LD36241266	3000.000	3000.000	False
LD36241269	3000.000	3000.000	False
LD36241272	3000.000	3000.000	False
LD36241275	3000.000	3000.000	False
LD36241278	3000.000	3000.000	False
LD36241281	3000.000	3000.000	False
LD36241284	3000.000	3000.000	False
LD36241287	3000.000	3000.000	False
LD36241290	3000.000	3000.000	False
LD36241293	3000.000	3000.000	False
LD36241296	3000.000	3000.000	False
LD36241299	3000.000	3000.000	False
LD36241302	3000.000	3000.000	False
LD36241305	3000.000	3000.000	False
LD36241308	3000.000	3000.000	False
LD36241311	3000.000	3000.000	False
LD36241314	3000.000	3000.000	False
LD36241317	3000.000	3000.000	False
LD36241320	3000.000	3000.000	False
LD36241323	3000.000	3000.000	False
LD36241326	3000.000	3000.000	False
LD36241329	3000.000	3000.000	False
LD36241332	3000.000	3000.000	False
LD36241335	3000.000	3000.000	False
LD36241338	3000.000	3000.000	False
LD36241341	3000.000	3000.000	False
LD36241344	3000.000	3000.000	False
LD36241347	3000.000	3000.000	False
LD36241350	3000.000	3000.000	False
LD36241353	3000.000	3000.000	False
LD36241356	3000.000	3000.000	False

*DPH-17 Report on Tiles - continued*

<u>Tile</u>	<u>Width</u>	<u>Height</u>	<u>Overlap</u>
LD36241359	3000.000	3000.000	False
LD36241362	3000.000	3000.000	False
LD36241365	3000.000	3000.000	False
LD36241368	3000.000	3000.000	False
LD36241371	3000.000	3000.000	False
LD36241374	3000.000	3000.000	False
LD36241377	3000.000	3000.000	False
LD36241380	3000.000	3000.000	False
LD36241383	3000.000	3000.000	False
LD36241386	3000.000	3000.000	False
LD36241389	3000.000	3000.000	False
LD36241392	3000.000	3000.000	False
LD36241395	3000.000	3000.000	False
LD36241398	3000.000	3000.000	False
LD36241401	3000.000	3000.000	False
LD36241404	3000.000	3000.000	False
LD36241407	3000.000	3000.000	False
LD36241410	3000.000	3000.000	False
LD36241413	3000.000	3000.000	False
LD36241416	3000.000	3000.000	False
LD36241419	3000.000	3000.000	False
LD36241422	3000.000	3000.000	False
LD36241425	3000.000	3000.000	False
LD36241428	3000.000	3000.000	False
LD36241431	3000.000	3000.000	False
LD36241434	3000.000	3000.000	False
LD36241437	3000.000	3000.000	False
LD36241440	3000.000	3000.000	False
LD36241443	3000.000	3000.000	False
LD36271257	3000.000	3000.000	False
LD36271260	3000.000	3000.000	False
LD36271263	3000.000	3000.000	False
LD36271266	3000.000	3000.000	False
LD36271269	3000.000	3000.000	False
LD36271272	3000.000	3000.000	False
LD36271275	3000.000	3000.000	False
LD36271278	3000.000	3000.000	False
LD36271281	3000.000	3000.000	False
LD36271284	3000.000	3000.000	False
LD36271287	3000.000	3000.000	False
LD36271290	3000.000	3000.000	False
LD36271293	3000.000	3000.000	False
LD36271296	3000.000	3000.000	False
LD36271299	3000.000	3000.000	False
LD36271302	3000.000	3000.000	False
LD36271305	3000.000	3000.000	False
LD36271308	3000.000	3000.000	False
LD36271311	3000.000	3000.000	False



*DPH-17 Report on Tiles - continued*

<u>Tile</u>	<u>Width</u>	<u>Height</u>	<u>Overlap</u>
LD36271314	3000.000	3000.000	False
LD36271317	3000.000	3000.000	False
LD36271320	3000.000	3000.000	False
LD36271323	3000.000	3000.000	False
LD36271326	3000.000	3000.000	False
LD36271329	3000.000	3000.000	False
LD36271332	3000.000	3000.000	False
LD36271335	3000.000	3000.000	False
LD36271338	3000.000	3000.000	False
LD36271341	3000.000	3000.000	False
LD36271344	3000.000	3000.000	False
LD36271347	3000.000	3000.000	False
LD36271350	3000.000	3000.000	False
LD36271353	3000.000	3000.000	False
LD36271356	3000.000	3000.000	False
LD36271359	3000.000	3000.000	False
LD36271362	3000.000	3000.000	False
LD36271365	3000.000	3000.000	False
LD36271368	3000.000	3000.000	False
LD36271371	3000.000	3000.000	False
LD36271374	3000.000	3000.000	False
LD36271377	3000.000	3000.000	False
LD36271380	3000.000	3000.000	False
LD36271383	3000.000	3000.000	False
LD36271386	3000.000	3000.000	False
LD36271389	3000.000	3000.000	False
LD36271392	3000.000	3000.000	False
LD36271395	3000.000	3000.000	False
LD36271398	3000.000	3000.000	False
LD36271401	3000.000	3000.000	False
LD36271404	3000.000	3000.000	False
LD36271407	3000.000	3000.000	False
LD36271410	3000.000	3000.000	False
LD36271413	3000.000	3000.000	False
LD36271416	3000.000	3000.000	False
LD36271419	3000.000	3000.000	False
LD36271422	3000.000	3000.000	False
LD36271425	3000.000	3000.000	False
LD36271428	3000.000	3000.000	False
LD36271431	3000.000	3000.000	False
LD36271434	3000.000	3000.000	False
LD36271437	3000.000	3000.000	False
LD36271440	3000.000	3000.000	False
LD36271443	3000.000	3000.000	False
LD36301257	3000.000	3000.000	False
LD36301260	3000.000	3000.000	False
LD36301263	3000.000	3000.000	False
LD36301266	3000.000	3000.000	False

*DPH-17 Report on Tiles - continued*

<u>Tile</u>	<u>Width</u>	<u>Height</u>	<u>Overlap</u>
LD36301269	3000.000	3000.000	False
LD36301272	3000.000	3000.000	False
LD36301275	3000.000	3000.000	False
LD36301278	3000.000	3000.000	False
LD36301281	3000.000	3000.000	False
LD36301284	3000.000	3000.000	False
LD36301287	3000.000	3000.000	False
LD36301290	3000.000	3000.000	False
LD36301293	3000.000	3000.000	False
LD36301296	3000.000	3000.000	False
LD36301299	3000.000	3000.000	False
LD36301302	3000.000	3000.000	False
LD36301305	3000.000	3000.000	False
LD36301308	3000.000	3000.000	False
LD36301311	3000.000	3000.000	False
LD36301314	3000.000	3000.000	False
LD36301317	3000.000	3000.000	False
LD36301320	3000.000	3000.000	False
LD36301323	3000.000	3000.000	False
LD36301326	3000.000	3000.000	False
LD36301329	3000.000	3000.000	False
LD36301332	3000.000	3000.000	False
LD36301335	3000.000	3000.000	False
LD36301338	3000.000	3000.000	False
LD36301341	3000.000	3000.000	False
LD36301344	3000.000	3000.000	False
LD36301347	3000.000	3000.000	False
LD36301350	3000.000	3000.000	False
LD36301353	3000.000	3000.000	False
LD36301356	3000.000	3000.000	False
LD36301359	3000.000	3000.000	False
LD36301362	3000.000	3000.000	False
LD36301365	3000.000	3000.000	False
LD36301368	3000.000	3000.000	False
LD36301371	3000.000	3000.000	False
LD36301374	3000.000	3000.000	False
LD36301377	3000.000	3000.000	False
LD36301380	3000.000	3000.000	False
LD36301383	3000.000	3000.000	False
LD36301386	3000.000	3000.000	False
LD36301389	3000.000	3000.000	False
LD36301392	3000.000	3000.000	False
LD36301395	3000.000	3000.000	False
LD36301398	3000.000	3000.000	False
LD36301401	3000.000	3000.000	False
LD36301404	3000.000	3000.000	False
LD36301407	3000.000	3000.000	False
LD36301410	3000.000	3000.000	False

*DPH-17 Report on Tiles - continued*

<u>Tile</u>	<u>Width</u>	<u>Height</u>	<u>Overlap</u>
LD36301413	3000.000	3000.000	False
LD36301416	3000.000	3000.000	False
LD36301419	3000.000	3000.000	False
LD36301422	3000.000	3000.000	False
LD36301425	3000.000	3000.000	False
LD36301428	3000.000	3000.000	False
LD36301431	3000.000	3000.000	False
LD36301434	3000.000	3000.000	False
LD36301437	3000.000	3000.000	False
LD36301440	3000.000	3000.000	False
LD36301443	3000.000	3000.000	False
LD36331257	3000.000	3000.000	False
LD36331260	3000.000	3000.000	False
LD36331263	3000.000	3000.000	False
LD36331266	3000.000	3000.000	False
LD36331269	3000.000	3000.000	False
LD36331272	3000.000	3000.000	False
LD36331275	3000.000	3000.000	False
LD36331278	3000.000	3000.000	False
LD36331281	3000.000	3000.000	False
LD36331284	3000.000	3000.000	False
LD36331287	3000.000	3000.000	False
LD36331290	3000.000	3000.000	False
LD36331293	3000.000	3000.000	False
LD36331296	3000.000	3000.000	False
LD36331299	3000.000	3000.000	False
LD36331302	3000.000	3000.000	False
LD36331305	3000.000	3000.000	False
LD36331308	3000.000	3000.000	False
LD36331311	3000.000	3000.000	False
LD36331314	3000.000	3000.000	False
LD36331317	3000.000	3000.000	False
LD36331320	3000.000	3000.000	False
LD36331323	3000.000	3000.000	False
LD36331326	3000.000	3000.000	False
LD36331329	3000.000	3000.000	False
LD36331332	3000.000	3000.000	False
LD36331335	3000.000	3000.000	False
LD36331338	3000.000	3000.000	False
LD36331341	3000.000	3000.000	False
LD36331344	3000.000	3000.000	False
LD36331347	3000.000	3000.000	False
LD36331350	3000.000	3000.000	False
LD36331353	3000.000	3000.000	False
LD36331356	3000.000	3000.000	False
LD36331359	3000.000	3000.000	False
LD36331362	3000.000	3000.000	False
LD36331365	3000.000	3000.000	False

*DPH-17 Report on Tiles - continued*

<u>Tile</u>	<u>Width</u>	<u>Height</u>	<u>Overlap</u>
LD36331368	3000.000	3000.000	False
LD36331371	3000.000	3000.000	False
LD36331374	3000.000	3000.000	False
LD36331377	3000.000	3000.000	False
LD36331380	3000.000	3000.000	False
LD36331383	3000.000	3000.000	False
LD36331386	3000.000	3000.000	False
LD36331389	3000.000	3000.000	False
LD36331392	3000.000	3000.000	False
LD36331395	3000.000	3000.000	False
LD36331398	3000.000	3000.000	False
LD36331401	3000.000	3000.000	False
LD36331404	3000.000	3000.000	False
LD36331407	3000.000	3000.000	False
LD36331410	3000.000	3000.000	False
LD36331413	3000.000	3000.000	False
LD36331416	3000.000	3000.000	False
LD36331419	3000.000	3000.000	False
LD36331422	3000.000	3000.000	False
LD36331425	3000.000	3000.000	False
LD36331428	3000.000	3000.000	False
LD36331431	3000.000	3000.000	False
LD36331434	3000.000	3000.000	False
LD36331437	3000.000	3000.000	False
LD36331440	3000.000	3000.000	False
LD36331443	3000.000	3000.000	False
LD36361257	3000.000	3000.000	False
LD36361260	3000.000	3000.000	False
LD36361263	3000.000	3000.000	False
LD36361266	3000.000	3000.000	False
LD36361269	3000.000	3000.000	False
LD36361272	3000.000	3000.000	False
LD36361275	3000.000	3000.000	False
LD36361278	3000.000	3000.000	False
LD36361281	3000.000	3000.000	False
LD36361284	3000.000	3000.000	False
LD36361287	3000.000	3000.000	False
LD36361290	3000.000	3000.000	False
LD36361293	3000.000	3000.000	False
LD36361296	3000.000	3000.000	False
LD36361299	3000.000	3000.000	False
LD36361302	3000.000	3000.000	False
LD36361305	3000.000	3000.000	False
LD36361308	3000.000	3000.000	False
LD36361311	3000.000	3000.000	False
LD36361314	3000.000	3000.000	False
LD36361317	3000.000	3000.000	False
LD36361320	3000.000	3000.000	False

*DPH-17 Report on Tiles - continued*

<u>Tile</u>	<u>Width</u>	<u>Height</u>	<u>Overlap</u>
LD36361323	3000.000	3000.000	False
LD36361326	3000.000	3000.000	False
LD36361329	3000.000	3000.000	False
LD36361332	3000.000	3000.000	False
LD36361335	3000.000	3000.000	False
LD36361338	3000.000	3000.000	False
LD36361341	3000.000	3000.000	False
LD36361344	3000.000	3000.000	False
LD36361347	3000.000	3000.000	False
LD36361350	3000.000	3000.000	False
LD36361353	3000.000	3000.000	False
LD36361356	3000.000	3000.000	False
LD36361359	3000.000	3000.000	False
LD36361362	3000.000	3000.000	False
LD36361365	3000.000	3000.000	False
LD36361368	3000.000	3000.000	False
LD36361371	3000.000	3000.000	False
LD36361374	3000.000	3000.000	False
LD36361377	3000.000	3000.000	False
LD36361380	3000.000	3000.000	False
LD36361383	3000.000	3000.000	False
LD36361386	3000.000	3000.000	False
LD36361389	3000.000	3000.000	False
LD36361392	3000.000	3000.000	False
LD36361395	3000.000	3000.000	False
LD36361398	3000.000	3000.000	False
LD36361401	3000.000	3000.000	False
LD36361404	3000.000	3000.000	False
LD36361407	3000.000	3000.000	False
LD36361410	3000.000	3000.000	False
LD36361413	3000.000	3000.000	False
LD36361416	3000.000	3000.000	False
LD36361419	3000.000	3000.000	False
LD36361422	3000.000	3000.000	False
LD36361425	3000.000	3000.000	False
LD36361428	3000.000	3000.000	False
LD36361431	3000.000	3000.000	False
LD36361434	3000.000	3000.000	False
LD36361437	3000.000	3000.000	False
LD36361440	3000.000	3000.000	False
LD36361443	3000.000	3000.000	False
LD36391257	3000.000	3000.000	False
LD36391260	3000.000	3000.000	False
LD36391263	3000.000	3000.000	False
LD36391266	3000.000	3000.000	False
LD36391269	3000.000	3000.000	False
LD36391272	3000.000	3000.000	False
LD36391275	3000.000	3000.000	False

*DPH-17 Report on Tiles - continued*

<u>Tile</u>	<u>Width</u>	<u>Height</u>	<u>Overlap</u>
LD36391278	3000.000	3000.000	False
LD36391281	3000.000	3000.000	False
LD36391284	3000.000	3000.000	False
LD36391287	3000.000	3000.000	False
LD36391290	3000.000	3000.000	False
LD36391293	3000.000	3000.000	False
LD36391296	3000.000	3000.000	False
LD36391299	3000.000	3000.000	False
LD36391302	3000.000	3000.000	False
LD36391305	3000.000	3000.000	False
LD36391308	3000.000	3000.000	False
LD36391311	3000.000	3000.000	False
LD36391314	3000.000	3000.000	False
LD36391317	3000.000	3000.000	False
LD36391320	3000.000	3000.000	False
LD36391323	3000.000	3000.000	False
LD36391326	3000.000	3000.000	False
LD36391329	3000.000	3000.000	False
LD36391332	3000.000	3000.000	False
LD36391335	3000.000	3000.000	False
LD36391338	3000.000	3000.000	False
LD36391341	3000.000	3000.000	False
LD36391344	3000.000	3000.000	False
LD36391347	3000.000	3000.000	False
LD36391350	3000.000	3000.000	False
LD36391353	3000.000	3000.000	False
LD36391356	3000.000	3000.000	False
LD36391359	3000.000	3000.000	False
LD36391362	3000.000	3000.000	False
LD36391365	3000.000	3000.000	False
LD36391368	3000.000	3000.000	False
LD36391371	3000.000	3000.000	False
LD36391374	3000.000	3000.000	False
LD36391377	3000.000	3000.000	False
LD36391380	3000.000	3000.000	False
LD36391383	3000.000	3000.000	False
LD36391386	3000.000	3000.000	False
LD36391389	3000.000	3000.000	False
LD36391392	3000.000	3000.000	False
LD36391395	3000.000	3000.000	False
LD36391398	3000.000	3000.000	False
LD36391401	3000.000	3000.000	False
LD36391404	3000.000	3000.000	False
LD36391407	3000.000	3000.000	False
LD36391410	3000.000	3000.000	False
LD36391413	3000.000	3000.000	False
LD36391416	3000.000	3000.000	False
LD36391419	3000.000	3000.000	False

*DPH-17 Report on Tiles - continued*

<u>Tile</u>	<u>Width</u>	<u>Height</u>	<u>Overlap</u>
LD36391422	3000.000	3000.000	False
LD36391425	3000.000	3000.000	False
LD36391428	3000.000	3000.000	False
LD36391431	3000.000	3000.000	False
LD36391434	3000.000	3000.000	False
LD36391437	3000.000	3000.000	False
LD36391440	3000.000	3000.000	False
LD36391443	3000.000	3000.000	False
LD36421257	3000.000	3000.000	False
LD36421260	3000.000	3000.000	False
LD36421263	3000.000	3000.000	False
LD36421266	3000.000	3000.000	False
LD36421269	3000.000	3000.000	False
LD36421272	3000.000	3000.000	False
LD36421275	3000.000	3000.000	False
LD36421278	3000.000	3000.000	False
LD36421281	3000.000	3000.000	False
LD36421284	3000.000	3000.000	False
LD36421287	3000.000	3000.000	False
LD36421290	3000.000	3000.000	False
LD36421293	3000.000	3000.000	False
LD36421296	3000.000	3000.000	False
LD36421299	3000.000	3000.000	False
LD36421302	3000.000	3000.000	False
LD36421305	3000.000	3000.000	False
LD36421308	3000.000	3000.000	False
LD36421311	3000.000	3000.000	False
LD36421314	3000.000	3000.000	False
LD36421317	3000.000	3000.000	False
LD36421320	3000.000	3000.000	False
LD36421323	3000.000	3000.000	False
LD36421326	3000.000	3000.000	False
LD36421329	3000.000	3000.000	False
LD36421332	3000.000	3000.000	False
LD36421335	3000.000	3000.000	False
LD36421338	3000.000	3000.000	False
LD36421341	3000.000	3000.000	False
LD36421344	3000.000	3000.000	False
LD36421347	3000.000	3000.000	False
LD36421350	3000.000	3000.000	False
LD36421353	3000.000	3000.000	False
LD36421356	3000.000	3000.000	False
LD36421359	3000.000	3000.000	False
LD36421362	3000.000	3000.000	False
LD36421365	3000.000	3000.000	False
LD36421368	3000.000	3000.000	False
LD36421371	3000.000	3000.000	False
LD36421374	3000.000	3000.000	False

*DPH-17 Report on Tiles - continued*

<u>Tile</u>	<u>Width</u>	<u>Height</u>	<u>Overlap</u>
LD36421377	3000.000	3000.000	False
LD36421380	3000.000	3000.000	False
LD36421383	3000.000	3000.000	False
LD36421386	3000.000	3000.000	False
LD36421389	3000.000	3000.000	False
LD36421392	3000.000	3000.000	False
LD36421395	3000.000	3000.000	False
LD36421398	3000.000	3000.000	False
LD36421401	3000.000	3000.000	False
LD36421404	3000.000	3000.000	False
LD36421407	3000.000	3000.000	False
LD36421410	3000.000	3000.000	False
LD36421413	3000.000	3000.000	False
LD36421416	3000.000	3000.000	False
LD36421419	3000.000	3000.000	False
LD36421422	3000.000	3000.000	False
LD36421425	3000.000	3000.000	False
LD36421428	3000.000	3000.000	False
LD36421431	3000.000	3000.000	False
LD36421434	3000.000	3000.000	False
LD36421437	3000.000	3000.000	False
LD36421440	3000.000	3000.000	False
LD36421443	3000.000	3000.000	False
LD36451257	3000.000	3000.000	False
LD36451260	3000.000	3000.000	False
LD36451263	3000.000	3000.000	False
LD36451266	3000.000	3000.000	False
LD36451269	3000.000	3000.000	False
LD36451272	3000.000	3000.000	False
LD36451275	3000.000	3000.000	False
LD36451278	3000.000	3000.000	False
LD36451281	3000.000	3000.000	False
LD36451284	3000.000	3000.000	False
LD36451287	3000.000	3000.000	False
LD36451290	3000.000	3000.000	False
LD36451293	3000.000	3000.000	False
LD36451296	3000.000	3000.000	False
LD36451299	3000.000	3000.000	False
LD36451302	3000.000	3000.000	False
LD36451305	3000.000	3000.000	False
LD36451308	3000.000	3000.000	False
LD36451311	3000.000	3000.000	False
LD36451314	3000.000	3000.000	False
LD36451317	3000.000	3000.000	False
LD36451320	3000.000	3000.000	False
LD36451323	3000.000	3000.000	False
LD36451326	3000.000	3000.000	False
LD36451329	3000.000	3000.000	False



*DPH-17 Report on Tiles - continued*

<u>Tile</u>	<u>Width</u>	<u>Height</u>	<u>Overlap</u>
LD36451332	3000.000	3000.000	False
LD36451335	3000.000	3000.000	False
LD36451338	3000.000	3000.000	False
LD36451341	3000.000	3000.000	False
LD36451344	3000.000	3000.000	False
LD36451347	3000.000	3000.000	False
LD36451350	3000.000	3000.000	False
LD36451353	3000.000	3000.000	False
LD36451356	3000.000	3000.000	False
LD36451359	3000.000	3000.000	False
LD36451362	3000.000	3000.000	False
LD36451365	3000.000	3000.000	False
LD36451368	3000.000	3000.000	False
LD36451371	3000.000	3000.000	False
LD36451374	3000.000	3000.000	False
LD36451377	3000.000	3000.000	False
LD36451380	3000.000	3000.000	False
LD36451383	3000.000	3000.000	False
LD36451386	3000.000	3000.000	False
LD36451389	3000.000	3000.000	False
LD36451392	3000.000	3000.000	False
LD36451395	3000.000	3000.000	False
LD36451398	3000.000	3000.000	False
LD36451401	3000.000	3000.000	False
LD36451404	3000.000	3000.000	False
LD36451407	3000.000	3000.000	False
LD36451410	3000.000	3000.000	False
LD36451413	3000.000	3000.000	False
LD36451416	3000.000	3000.000	False
LD36451419	3000.000	3000.000	False
LD36451422	3000.000	3000.000	False
LD36451425	3000.000	3000.000	False
LD36451428	3000.000	3000.000	False
LD36451431	3000.000	3000.000	False
LD36451434	3000.000	3000.000	False
LD36451437	3000.000	3000.000	False
LD36451440	3000.000	3000.000	False
LD36451443	3000.000	3000.000	False
LD36481257	3000.000	3000.000	False
LD36481260	3000.000	3000.000	False
LD36481263	3000.000	3000.000	False
LD36481266	3000.000	3000.000	False
LD36481269	3000.000	3000.000	False
LD36481272	3000.000	3000.000	False
LD36481275	3000.000	3000.000	False
LD36481278	3000.000	3000.000	False
LD36481281	3000.000	3000.000	False
LD36481284	3000.000	3000.000	False

*DPH-17 Report on Tiles - continued*

<u>Tile</u>	<u>Width</u>	<u>Height</u>	<u>Overlap</u>
LD36481287	3000.000	3000.000	False
LD36481290	3000.000	3000.000	False
LD36481293	3000.000	3000.000	False
LD36481296	3000.000	3000.000	False
LD36481299	3000.000	3000.000	False
LD36481302	3000.000	3000.000	False
LD36481305	3000.000	3000.000	False
LD36481308	3000.000	3000.000	False
LD36481311	3000.000	3000.000	False
LD36481314	3000.000	3000.000	False
LD36481317	3000.000	3000.000	False
LD36481320	3000.000	3000.000	False
LD36481323	3000.000	3000.000	False
LD36481326	3000.000	3000.000	False
LD36481329	3000.000	3000.000	False
LD36481332	3000.000	3000.000	False
LD36481335	3000.000	3000.000	False
LD36481338	3000.000	3000.000	False
LD36481341	3000.000	3000.000	False
LD36481344	3000.000	3000.000	False
LD36481347	3000.000	3000.000	False
LD36481350	3000.000	3000.000	False
LD36481353	3000.000	3000.000	False
LD36481356	3000.000	3000.000	False
LD36481359	3000.000	3000.000	False
LD36481362	3000.000	3000.000	False
LD36481365	3000.000	3000.000	False
LD36481368	3000.000	3000.000	False
LD36481371	3000.000	3000.000	False
LD36481374	3000.000	3000.000	False
LD36481377	3000.000	3000.000	False
LD36481380	3000.000	3000.000	False
LD36481383	3000.000	3000.000	False
LD36481386	3000.000	3000.000	False
LD36481389	3000.000	3000.000	False
LD36481392	3000.000	3000.000	False
LD36481395	3000.000	3000.000	False
LD36481398	3000.000	3000.000	False
LD36481401	3000.000	3000.000	False
LD36481404	3000.000	3000.000	False
LD36481407	3000.000	3000.000	False
LD36481410	3000.000	3000.000	False
LD36481413	3000.000	3000.000	False
LD36481416	3000.000	3000.000	False
LD36481419	3000.000	3000.000	False
LD36481422	3000.000	3000.000	False
LD36481425	3000.000	3000.000	False
LD36481428	3000.000	3000.000	False

*DPH-17 Report on Tiles - continued*

<u>Tile</u>	<u>Width</u>	<u>Height</u>	<u>Overlap</u>
LD36481431	3000.000	3000.000	False
LD36481434	3000.000	3000.000	False
LD36481437	3000.000	3000.000	False
LD36481440	3000.000	3000.000	False
LD36481443	3000.000	3000.000	False
LD36511257	3000.000	3000.000	False
LD36511260	3000.000	3000.000	False
LD36511263	3000.000	3000.000	False
LD36511266	3000.000	3000.000	False
LD36511269	3000.000	3000.000	False
LD36511272	3000.000	3000.000	False
LD36511275	3000.000	3000.000	False
LD36511278	3000.000	3000.000	False
LD36511281	3000.000	3000.000	False
LD36511284	3000.000	3000.000	False
LD36511287	3000.000	3000.000	False
LD36511290	3000.000	3000.000	False
LD36511293	3000.000	3000.000	False
LD36511296	3000.000	3000.000	False
LD36511299	3000.000	3000.000	False
LD36511302	3000.000	3000.000	False
LD36511305	3000.000	3000.000	False
LD36511308	3000.000	3000.000	False
LD36511311	3000.000	3000.000	False
LD36511314	3000.000	3000.000	False
LD36511317	3000.000	3000.000	False
LD36511320	3000.000	3000.000	False
LD36511323	3000.000	3000.000	False
LD36511326	3000.000	3000.000	False
LD36511329	3000.000	3000.000	False
LD36511332	3000.000	3000.000	False
LD36511335	3000.000	3000.000	False
LD36511338	3000.000	3000.000	False
LD36511341	3000.000	3000.000	False
LD36511344	3000.000	3000.000	False
LD36511347	3000.000	3000.000	False
LD36511350	3000.000	3000.000	False
LD36511353	3000.000	3000.000	False
LD36511356	3000.000	3000.000	False
LD36511359	3000.000	3000.000	False
LD36511362	3000.000	3000.000	False
LD36511365	3000.000	3000.000	False
LD36511368	3000.000	3000.000	False
LD36511371	3000.000	3000.000	False
LD36511374	3000.000	3000.000	False
LD36511377	3000.000	3000.000	False
LD36511380	3000.000	3000.000	False
LD36511383	3000.000	3000.000	False

*DPH-17 Report on Tiles - continued*

<u>Tile</u>	<u>Width</u>	<u>Height</u>	<u>Overlap</u>
LD36511386	3000.000	3000.000	False
LD36511389	3000.000	3000.000	False
LD36511392	3000.000	3000.000	False
LD36511395	3000.000	3000.000	False
LD36511398	3000.000	3000.000	False
LD36511401	3000.000	3000.000	False
LD36511404	3000.000	3000.000	False
LD36511407	3000.000	3000.000	False
LD36511410	3000.000	3000.000	False
LD36511413	3000.000	3000.000	False
LD36511416	3000.000	3000.000	False
LD36511419	3000.000	3000.000	False
LD36511422	3000.000	3000.000	False
LD36511425	3000.000	3000.000	False
LD36511428	3000.000	3000.000	False
LD36511431	3000.000	3000.000	False
LD36511434	3000.000	3000.000	False
LD36511437	3000.000	3000.000	False
LD36511440	3000.000	3000.000	False
LD36511443	3000.000	3000.000	False
LD36541257	3000.000	3000.000	False
LD36541260	3000.000	3000.000	False
LD36541263	3000.000	3000.000	False
LD36541266	3000.000	3000.000	False
LD36541269	3000.000	3000.000	False
LD36541272	3000.000	3000.000	False
LD36541275	3000.000	3000.000	False
LD36541278	3000.000	3000.000	False
LD36541281	3000.000	3000.000	False
LD36541284	3000.000	3000.000	False
LD36541287	3000.000	3000.000	False
LD36541290	3000.000	3000.000	False
LD36541293	3000.000	3000.000	False
LD36541296	3000.000	3000.000	False
LD36541299	3000.000	3000.000	False
LD36541302	3000.000	3000.000	False
LD36541305	3000.000	3000.000	False
LD36541308	3000.000	3000.000	False
LD36541311	3000.000	3000.000	False
LD36541314	3000.000	3000.000	False
LD36541317	3000.000	3000.000	False
LD36541320	3000.000	3000.000	False
LD36541323	3000.000	3000.000	False
LD36541326	3000.000	3000.000	False
LD36541329	3000.000	3000.000	False
LD36541332	3000.000	3000.000	False
LD36541335	3000.000	3000.000	False
LD36541338	3000.000	3000.000	False

*DPH-17 Report on Tiles - continued*

<u>Tile</u>	<u>Width</u>	<u>Height</u>	<u>Overlap</u>
LD36541341	3000.000	3000.000	False
LD36541344	3000.000	3000.000	False
LD36541347	3000.000	3000.000	False
LD36541350	3000.000	3000.000	False
LD36541353	3000.000	3000.000	False
LD36541356	3000.000	3000.000	False
LD36541359	3000.000	3000.000	False
LD36541362	3000.000	3000.000	False
LD36541365	3000.000	3000.000	False
LD36541368	3000.000	3000.000	False
LD36541371	3000.000	3000.000	False
LD36541374	3000.000	3000.000	False
LD36541377	3000.000	3000.000	False
LD36541380	3000.000	3000.000	False
LD36541383	3000.000	3000.000	False
LD36541386	3000.000	3000.000	False
LD36541389	3000.000	3000.000	False
LD36541392	3000.000	3000.000	False
LD36541395	3000.000	3000.000	False
LD36541398	3000.000	3000.000	False
LD36541401	3000.000	3000.000	False
LD36541404	3000.000	3000.000	False
LD36541407	3000.000	3000.000	False
LD36541410	3000.000	3000.000	False
LD36541413	3000.000	3000.000	False
LD36541416	3000.000	3000.000	False
LD36541419	3000.000	3000.000	False
LD36541422	3000.000	3000.000	False
LD36541425	3000.000	3000.000	False
LD36541428	3000.000	3000.000	False
LD36541431	3000.000	3000.000	False
LD36541434	3000.000	3000.000	False
LD36541437	3000.000	3000.000	False
LD36541440	3000.000	3000.000	False
LD36541443	3000.000	3000.000	False
LD36571257	3000.000	3000.000	False
LD36571260	3000.000	3000.000	False
LD36571263	3000.000	3000.000	False
LD36571266	3000.000	3000.000	False
LD36571269	3000.000	3000.000	False
LD36571272	3000.000	3000.000	False
LD36571275	3000.000	3000.000	False
LD36571278	3000.000	3000.000	False
LD36571281	3000.000	3000.000	False
LD36571284	3000.000	3000.000	False
LD36571287	3000.000	3000.000	False
LD36571290	3000.000	3000.000	False
LD36571293	3000.000	3000.000	False

*DPH-17 Report on Tiles - continued*

<u>Tile</u>	<u>Width</u>	<u>Height</u>	<u>Overlap</u>
LD36571296	3000.000	3000.000	False
LD36571299	3000.000	3000.000	False
LD36571302	3000.000	3000.000	False
LD36571305	3000.000	3000.000	False
LD36571308	3000.000	3000.000	False
LD36571311	3000.000	3000.000	False
LD36571314	3000.000	3000.000	False
LD36571317	3000.000	3000.000	False
LD36571320	3000.000	3000.000	False
LD36571323	3000.000	3000.000	False
LD36571326	3000.000	3000.000	False
LD36571329	3000.000	3000.000	False
LD36571332	3000.000	3000.000	False
LD36571335	3000.000	3000.000	False
LD36571338	3000.000	3000.000	False
LD36571341	3000.000	3000.000	False
LD36571344	3000.000	3000.000	False
LD36571347	3000.000	3000.000	False
LD36571350	3000.000	3000.000	False
LD36571353	3000.000	3000.000	False
LD36571356	3000.000	3000.000	False
LD36571359	3000.000	3000.000	False
LD36571362	3000.000	3000.000	False
LD36571365	3000.000	3000.000	False
LD36571368	3000.000	3000.000	False
LD36571371	3000.000	3000.000	False
LD36571374	3000.000	3000.000	False
LD36571377	3000.000	3000.000	False
LD36571380	3000.000	3000.000	False
LD36571383	3000.000	3000.000	False
LD36571386	3000.000	3000.000	False
LD36571389	3000.000	3000.000	False
LD36571392	3000.000	3000.000	False
LD36571395	3000.000	3000.000	False
LD36571398	3000.000	3000.000	False
LD36571401	3000.000	3000.000	False
LD36571404	3000.000	3000.000	False
LD36571407	3000.000	3000.000	False
LD36571410	3000.000	3000.000	False
LD36571413	3000.000	3000.000	False
LD36571416	3000.000	3000.000	False
LD36571419	3000.000	3000.000	False
LD36571422	3000.000	3000.000	False
LD36571425	3000.000	3000.000	False
LD36571428	3000.000	3000.000	False
LD36571431	3000.000	3000.000	False
LD36571434	3000.000	3000.000	False
LD36571437	3000.000	3000.000	False

*DPH-17 Report on Tiles - continued*

<u>Tile</u>	<u>Width</u>	<u>Height</u>	<u>Overlap</u>
LD36571440	3000.000	3000.000	False
LD36571443	3000.000	3000.000	False
LD36601257	3000.000	3000.000	False
LD36601260	3000.000	3000.000	False
LD36601263	3000.000	3000.000	False
LD36601266	3000.000	3000.000	False
LD36601269	3000.000	3000.000	False
LD36601272	3000.000	3000.000	False
LD36601275	3000.000	3000.000	False
LD36601278	3000.000	3000.000	False
LD36601281	3000.000	3000.000	False
LD36601284	3000.000	3000.000	False
LD36601287	3000.000	3000.000	False
LD36601290	3000.000	3000.000	False
LD36601293	3000.000	3000.000	False
LD36601296	3000.000	3000.000	False
LD36601299	3000.000	3000.000	False
LD36601302	3000.000	3000.000	False
LD36601305	3000.000	3000.000	False
LD36601308	3000.000	3000.000	False
LD36601311	3000.000	3000.000	False
LD36601314	3000.000	3000.000	False
LD36601317	3000.000	3000.000	False
LD36601320	3000.000	3000.000	False
LD36601323	3000.000	3000.000	False
LD36601326	3000.000	3000.000	False
LD36601329	3000.000	3000.000	False
LD36601332	3000.000	3000.000	False
LD36601335	3000.000	3000.000	False
LD36601338	3000.000	3000.000	False
LD36601341	3000.000	3000.000	False
LD36601344	3000.000	3000.000	False
LD36601347	3000.000	3000.000	False
LD36601350	3000.000	3000.000	False
LD36601353	3000.000	3000.000	False
LD36601356	3000.000	3000.000	False
LD36601359	3000.000	3000.000	False
LD36601362	3000.000	3000.000	False
LD36601365	3000.000	3000.000	False
LD36601368	3000.000	3000.000	False
LD36601371	3000.000	3000.000	False
LD36601374	3000.000	3000.000	False
LD36601377	3000.000	3000.000	False
LD36601380	3000.000	3000.000	False
LD36601383	3000.000	3000.000	False
LD36601386	3000.000	3000.000	False
LD36601389	3000.000	3000.000	False
LD36601392	3000.000	3000.000	False

*DPH-17 Report on Tiles - continued*

<u>Tile</u>	<u>Width</u>	<u>Height</u>	<u>Overlap</u>
LD36601395	3000.000	3000.000	False
LD36601398	3000.000	3000.000	False
LD36601401	3000.000	3000.000	False
LD36601404	3000.000	3000.000	False
LD36601407	3000.000	3000.000	False
LD36601410	3000.000	3000.000	False
LD36601413	3000.000	3000.000	False
LD36601416	3000.000	3000.000	False
LD36601419	3000.000	3000.000	False
LD36601422	3000.000	3000.000	False
LD36601425	3000.000	3000.000	False
LD36601428	3000.000	3000.000	False
LD36601431	3000.000	3000.000	False
LD36601434	3000.000	3000.000	False
LD36601437	3000.000	3000.000	False
LD36601440	3000.000	3000.000	False
LD36601443	3000.000	3000.000	False
LD36631260	3000.000	3000.000	False
LD36631263	3000.000	3000.000	False
LD36631266	3000.000	3000.000	False
LD36631269	3000.000	3000.000	False
LD36631272	3000.000	3000.000	False
LD36631275	3000.000	3000.000	False
LD36631278	3000.000	3000.000	False
LD36631281	3000.000	3000.000	False
LD36631284	3000.000	3000.000	False
LD36631287	3000.000	3000.000	False
LD36631290	3000.000	3000.000	False
LD36631293	3000.000	3000.000	False
LD36631296	3000.000	3000.000	False
LD36631299	3000.000	3000.000	False
LD36631302	3000.000	3000.000	False
LD36631305	3000.000	3000.000	False
LD36631308	3000.000	3000.000	False
LD36631311	3000.000	3000.000	False
LD36631314	3000.000	3000.000	False
LD36631317	3000.000	3000.000	False
LD36631320	3000.000	3000.000	False
LD36631323	3000.000	3000.000	False
LD36631326	3000.000	3000.000	False
LD36631329	3000.000	3000.000	False
LD36631332	3000.000	3000.000	False
LD36631335	3000.000	3000.000	False
LD36631338	3000.000	3000.000	False
LD36631341	3000.000	3000.000	False
LD36631344	3000.000	3000.000	False
LD36631347	3000.000	3000.000	False
LD36631350	3000.000	3000.000	False



*DPH-17 Report on Tiles - continued*

<u>Tile</u>	<u>Width</u>	<u>Height</u>	<u>Overlap</u>
LD36631353	3000.000	3000.000	False
LD36631356	3000.000	3000.000	False
LD36631359	3000.000	3000.000	False
LD36631362	3000.000	3000.000	False
LD36631365	3000.000	3000.000	False
LD36631368	3000.000	3000.000	False
LD36631371	3000.000	3000.000	False
LD36631374	3000.000	3000.000	False
LD36631377	3000.000	3000.000	False
LD36631380	3000.000	3000.000	False
LD36631383	3000.000	3000.000	False
LD36631386	3000.000	3000.000	False
LD36631389	3000.000	3000.000	False
LD36631392	3000.000	3000.000	False
LD36631395	3000.000	3000.000	False
LD36631398	3000.000	3000.000	False
LD36631401	3000.000	3000.000	False
LD36631404	3000.000	3000.000	False
LD36631407	3000.000	3000.000	False
LD36631410	3000.000	3000.000	False
LD36631413	3000.000	3000.000	False
LD36631416	3000.000	3000.000	False
LD36631419	3000.000	3000.000	False
LD36631422	3000.000	3000.000	False
LD36631425	3000.000	3000.000	False
LD36631428	3000.000	3000.000	False
LD36631431	3000.000	3000.000	False
LD36631434	3000.000	3000.000	False
LD36631437	3000.000	3000.000	False
LD36631440	3000.000	3000.000	False
LD36631443	3000.000	3000.000	False
LD36661260	3000.000	3000.000	False
LD36661320	3000.000	3000.000	False
LD36661323	3000.000	3000.000	False
LD36661326	3000.000	3000.000	False
LD36661329	3000.000	3000.000	False
LD36661332	3000.000	3000.000	False
LD36661335	3000.000	3000.000	False
LD36661338	3000.000	3000.000	False
LD36661341	3000.000	3000.000	False
LD36661344	3000.000	3000.000	False
LD36661347	3000.000	3000.000	False
LD36661350	3000.000	3000.000	False
LD36661353	3000.000	3000.000	False
LD36661356	3000.000	3000.000	False
LD36661359	3000.000	3000.000	False
LD36661362	3000.000	3000.000	False
LD36661365	3000.000	3000.000	False